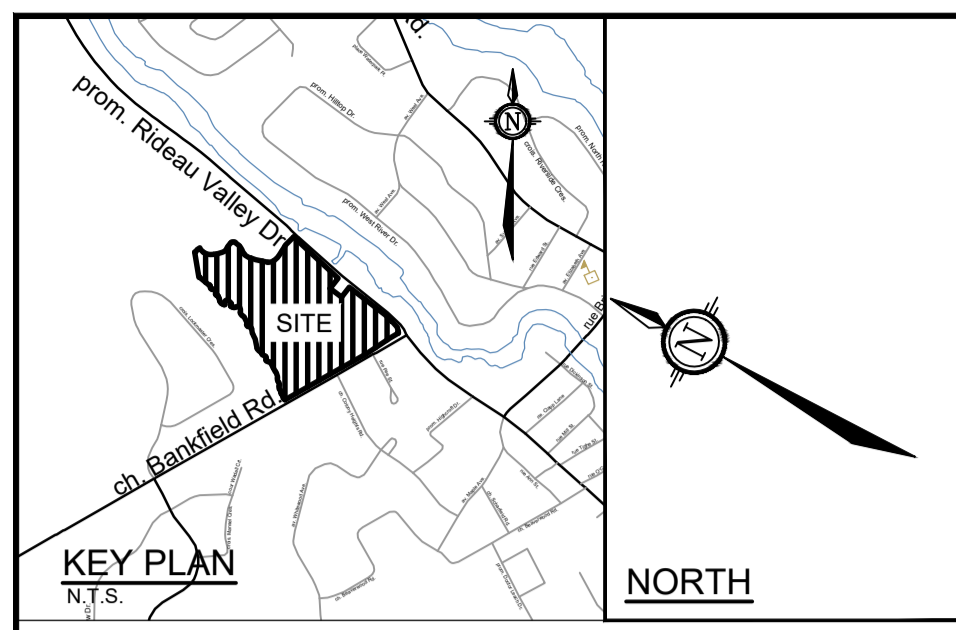
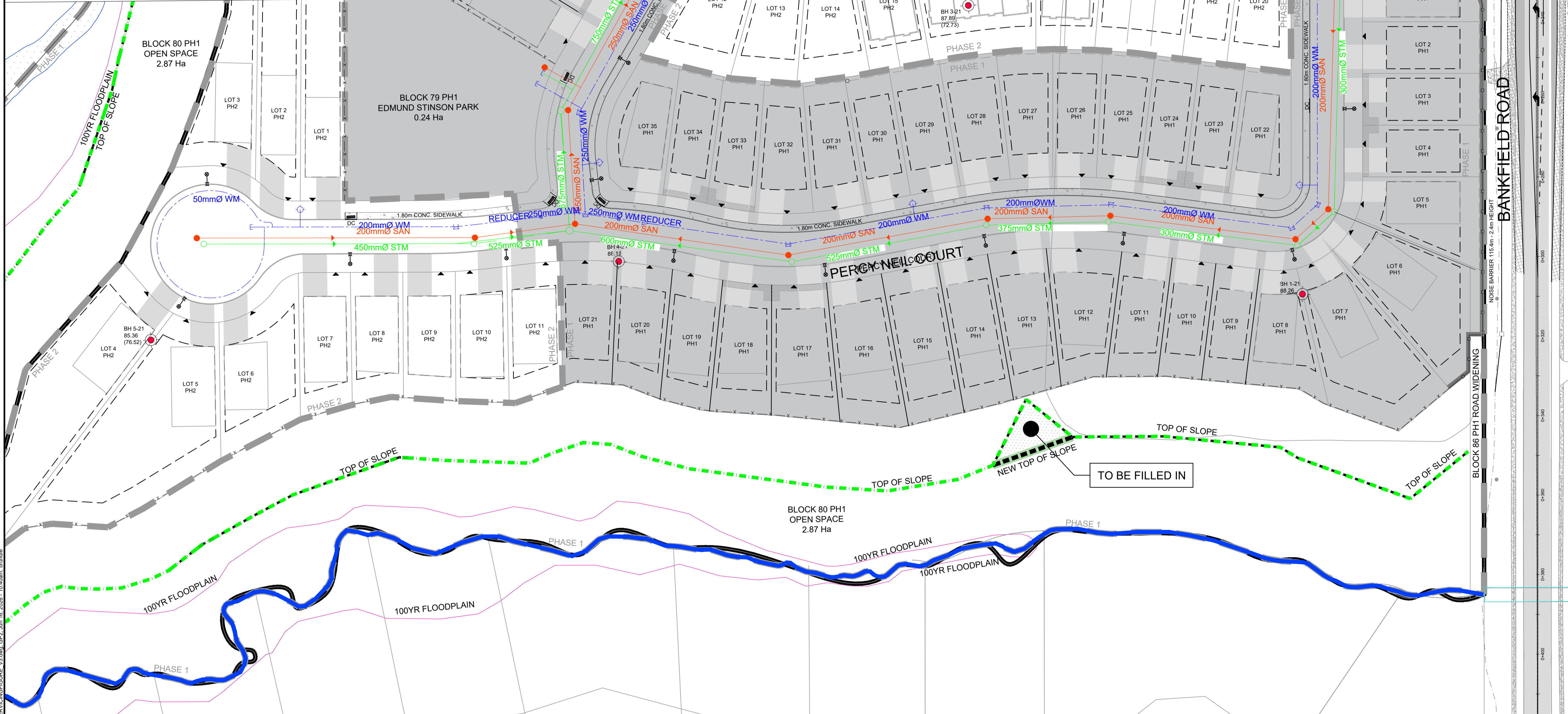


SEE DRAWING No. 121153-GP1



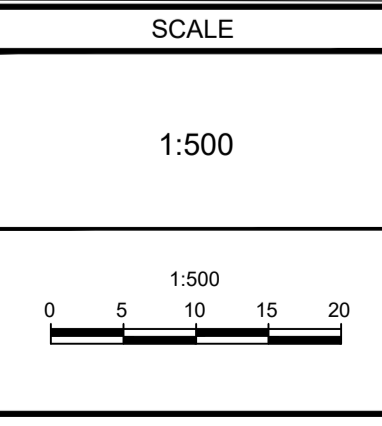
LEGEND

	EXISTING WATERMAIN		FLOODPLAIN
	PROPOSED WATERMAIN		Top of Slope (AOV, Matrix)
	PROPOSED HYDRANT		New Top of Slope (Novatech)
	EXISTING SANITARY SEWER		Existing Gravel Shoulder
	PROPOSED SANITARY SEWER		Existing Paved Shoulder
	PROPOSED STORM SEWER		Existing Ditch



NOTE:
THE POSITION OF ALL POLE LINES, CONDUITS, WATERMANS, SEWERS AND OTHER UNDERGROUND AND OVERGROUND UTILITIES AND STRUCTURES IS NOT NECESSARILY SHOWN ON THE CONTRACT DRAWINGS, AND WHERE SHOWN, THE ACCURACY OF THE POSITION OF SUCH UTILITIES AND STRUCTURES IS NOT GUARANTEED. BEFORE STARTING WORK, DETERMINE THE EXACT LOCATION OF ALL SUCH UTILITIES AND STRUCTURES AND ASSUME ALL LIABILITY FOR DAMAGE TO THEM.

No.	REVISION	DATE	BY
5.	ISSUED FOR PH 2 REVIEW	JUN 16/26	BHB
4.	ISSUED FOR RE-SUBMISSION REVIEW	MAR 3/25	BHB
3.	ISSUED FOR RE-SUBMISSION REVIEW	DEC 20/24	BHB
2.	ISSUED FOR RE-SUBMISSION REVIEW	APR 10/24	BHB
1.	ISSUED FOR REVIEW	JAN 6/23	BHB



DESIGN	BPR
CHECKED	BHB
DRAWN	BPR
CHECKED	BHB
APPROVED	BHB

FOR REVIEW ONLY

NOVATECH
Engineers, Planners & Landscape Architects
Suite 200, 240 Michael Cowpland Drive
Ottawa, Ontario, Canada K2M 1P6
Telephone: (613) 254-9643
Facsimile: (613) 254-5867
Website: www.novatech-eng.com

LOCATION CITY OF OTTAWA STINSON LANDS SUBDIVISION	PROJECT No. 121153-00
DRAWING NAME CONCEPTUAL GENERAL PLAN OF SERVICES 2	REV REV #5
	DRAWING No. 121153-GP2