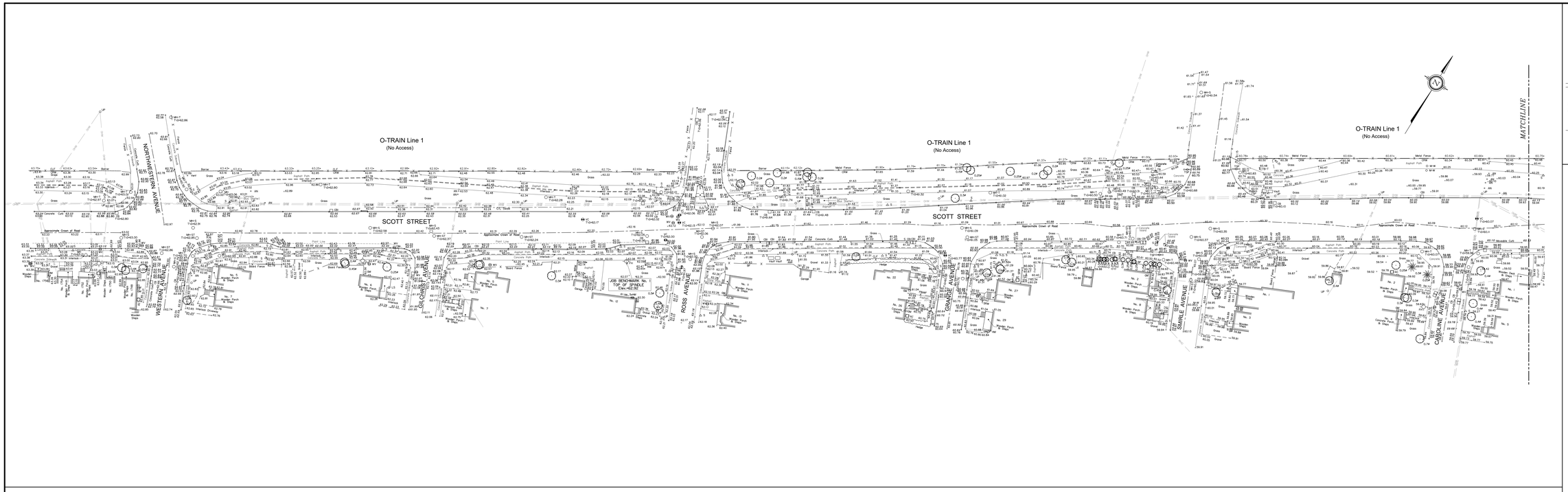

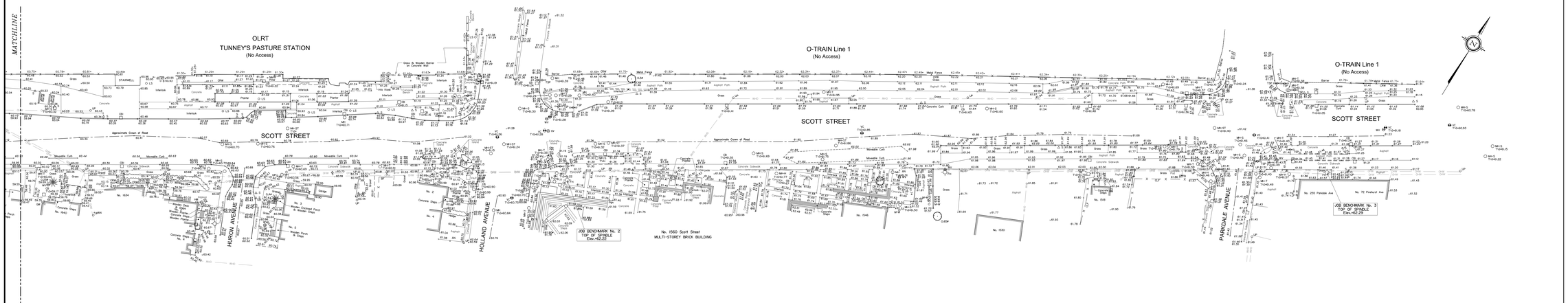

KEY PLAN
Not to Scale

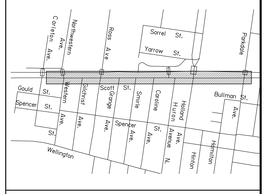

SKETCH TO ILLUSTRATE TOPOGRAPHICAL FEATURES

SCOTT STREET between Western Street and Parkdale Avenue CITY OF OTTAWA

Prepared by Annis, O'Sullivan, Vollebekk Ltd.
December 4 , 2024

Scale 1 : 400

Metric
DISTANCES SHOWN ON THIS PLAN ARE IN METRES AND CAN BE CONVERTED TO FEET BY DIVIDING BY 0.3048

Notes & Legend

	Denotes	
MH–ST	"	Maintenance Hole (Storm Sewer)
MH–S	"	Maintenance Hole (Sanitary)
MH–T	"	Maintenance Hole (Traffic)
MH–H	"	Maintenance Hole (Hydro)
MH	"	Maintenance Hole (Unidentified)
VC	"	Valve Chamber (Watermain)
FH	"	Fire Hydrant
WV	"	Water Valve
OHW	"	Overhead Wires
UP	"	Utility Pole
AN	"	Anchor
LS	"	Light Standard
CB	"	Catch Basin
CBI	"	Catch Basin Inlet
T/G	"	Top of Grate
GV	"	Gas Valve
GM	"	Gas Meter
HM	"	Hydro Meter
HR	"	Handhole
TB–T	"	Traffic Terminal Box
TB	"	Unidentified Terminal Box
TSP	"	Traffic Signal Post
B	"	Bollard
S	"	Sign
CLF	"	Chain Link Fence
BF	"	Board Fence
P&WF	"	Post and Wire Fence
SRW	"	Stone Retaining Wall
CRW	"	Concrete Retaining Wall
WRW	"	Wooden Retaining Wall
Ø	"	Diameter
AC	"	Air Conditioner
65.00	"	Location of Elevations
65.05	"	Top of Curb Elevations
65.07	"	Top of Wall Elevations
C/L	"	Centreline
	"	Property Line
	"	Deciduous Tree
	"	Coniferous Tree

NOTE:
Digital File related to: MTM NAD-83 (CSRS) (2010) Zone 9.

ELEVATION NOTES
1. Elevations shown are geodetic and are referred to the CGVD2013 geodetic datum.
2. It is the responsibility of the user of this information to verify that the job benchmark has not been altered or disturbed and that it's relative elevation and description agrees with the information shown on this drawing.

UTILITY NOTES
1. This drawing cannot be accepted as acknowledging all of the utilities and it will be the responsibility of the user to contact the respective utility authorities for confirmation.
2. Only visible surface utilities were located.
3. A field location of underground plant by the pertinent utility authority is mandatory before any work involving breaking ground, probing, excavating etc.

© Annis, O'Sullivan, Vollebekk Ltd. 2024. "THIS PLAN IS PROTECTED BY COPYRIGHT"
ANNIS, O'SULLIVAN, VOLLEBEKK LTD.
14 Concourse Gate, Suite 500
Nepean, Ont. K2E 7S6
Phone: (613) 727-0850 / Fax: (613) 727-1079
Email: Nepean@aovltd.com
Ontario Land Surveyors
Job No. 24747-24 Scott Sheet # 2
2a