






PROPOSED ROADWAY MODIFICATION

LEGEND:

-  PROPOSED REDEVELOPMENT
-  PROPOSED TRAFFIC SIGNALS
-  AREA OF PROPOSED ROADWAY MODIFICATION
-  EXISTING TRAFFIC SIGNALS
-  EXISTING STOP CONTROL

KEY PLAN

TRANSPORTATION ENGINEERING SERVICES



PARKDALE AVENUE  
(GOLDENROD DRIVEWAY  
TO APPROX. 120m SOUTH  
OF BURNSIDE AVENUE)

Approved By:

Drawing No.:

Completed By:

ARCADIS

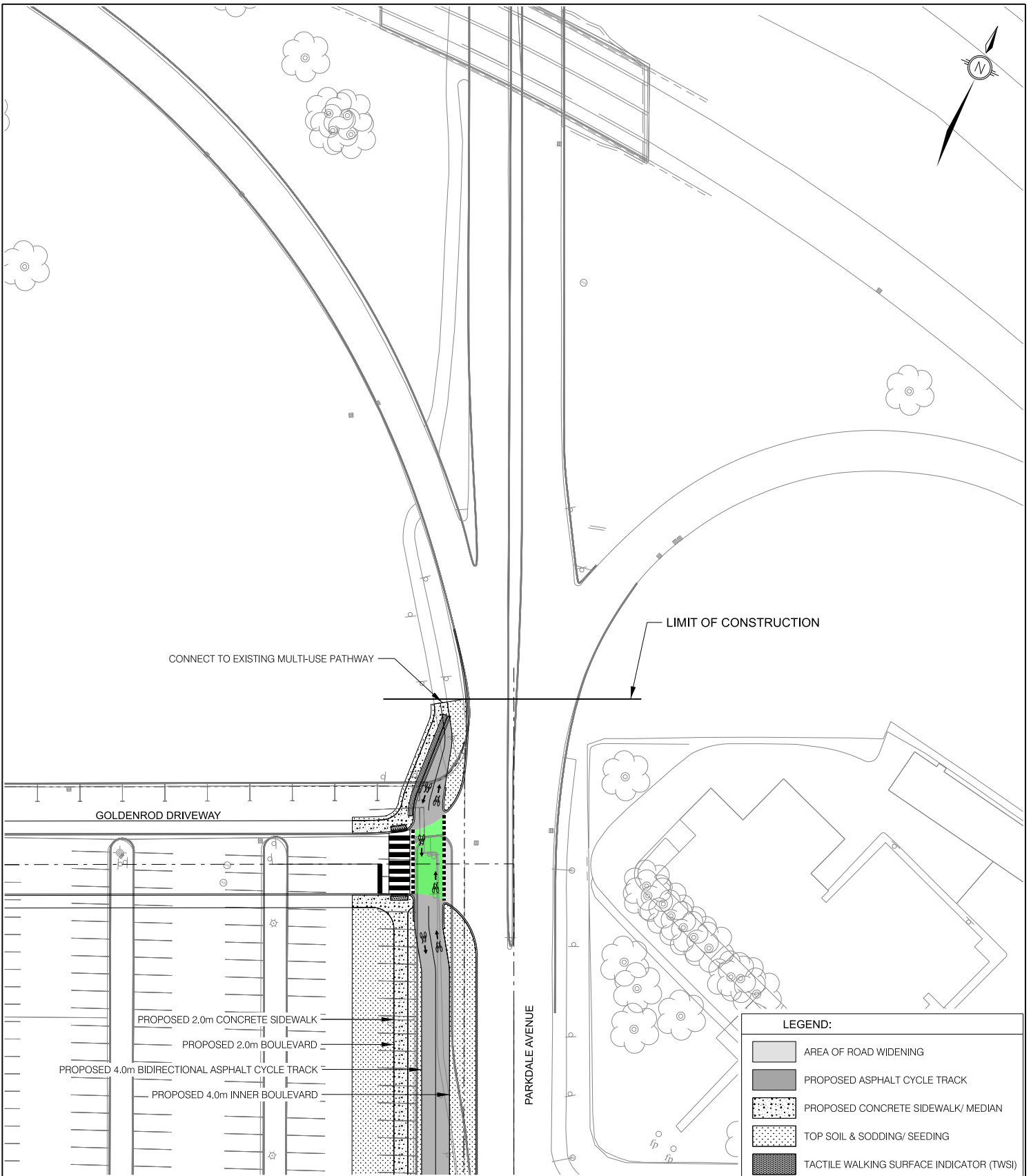
RMA-2025-TPD-038A

Scale:

N.T.S.

Date:

MARCH  
2026



PLANNING, DEVELOPMENT  
AND BUILDING SERVICES

**PROPOSED ROADWAY  
MODIFICATIONS**

**PARKDALE AVENUE  
(GOLDENROD DRIVEWAY TO  
APPROX. 120m SOUTH OF  
BURNSIDE AVENUE)**

**TRANSPORTATION ENGINEERING SERVICES**

Approved By: \_\_\_\_\_

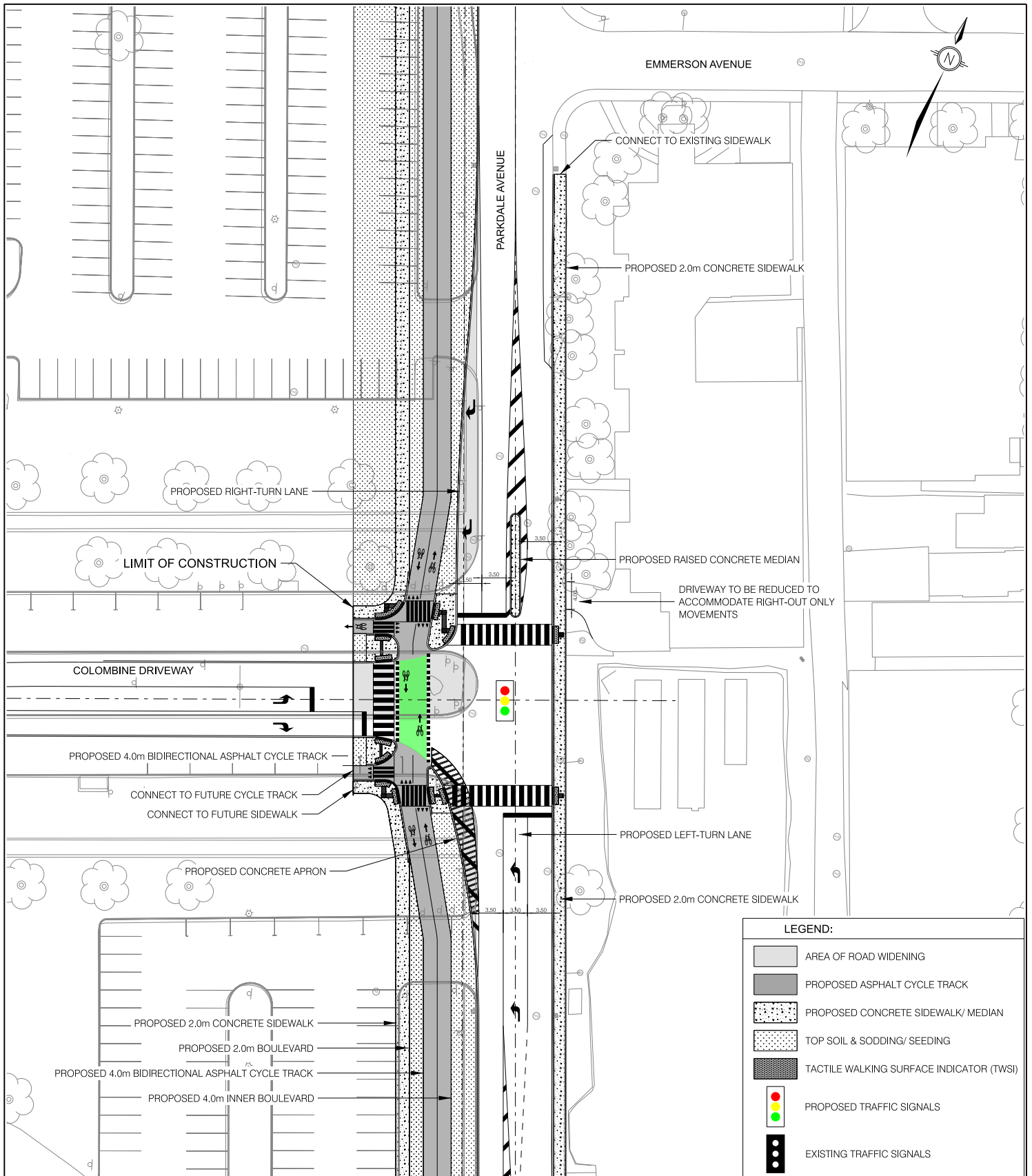
Drawing No.:

Completed By:  
ARCADIS

**RMA-2025-TPD-038B**

Scale:  
N.T.S.

Date:  
MARCH  
2026



PLANNING, DEVELOPMENT  
AND BUILDING SERVICES

**PROPOSED ROADWAY  
MODIFICATIONS**

**PARKDALE AVENUE  
(GOLDENROD DRIVEWAY  
TO APPROX. 120m SOUTH  
OF BURNSIDE AVENUE)**

TRANSPORTATION ENGINEERING SERVICES

Approved By: \_\_\_\_\_

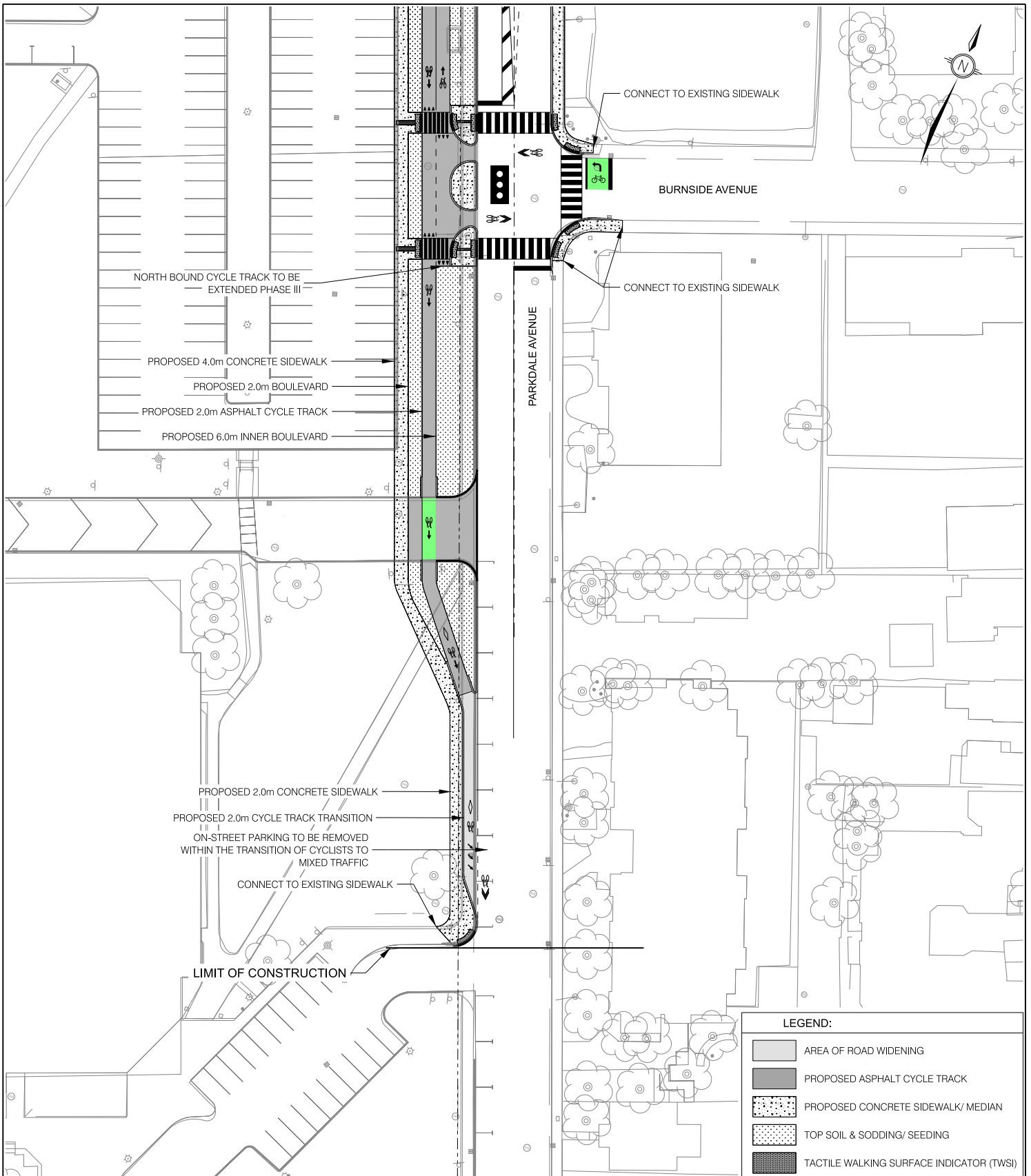
Drawing No.:

Completed By:  
ARCADIS

RMA-2025-TPD-038C

Scale:  
N.T.S.

Date:  
MARCH  
2026



PLANNING, DEVELOPMENT  
AND BUILDING SERVICES

**PROPOSED ROADWAY  
MODIFICATIONS**

**PARKDALE AVENUE  
(GOLDENROD DRIVEWAY  
TO APPROX. 120m SOUTH  
OF BURNSIDE AVENUE)**

**TRANSPORTATION ENGINEERING SERVICES**

Approved By: \_\_\_\_\_

Drawing No.:

Completed By:  
ARCADIS

**RMA-2025-TPD-038D**

Scale:  
N.T.S.

Date:  
MARCH  
2026