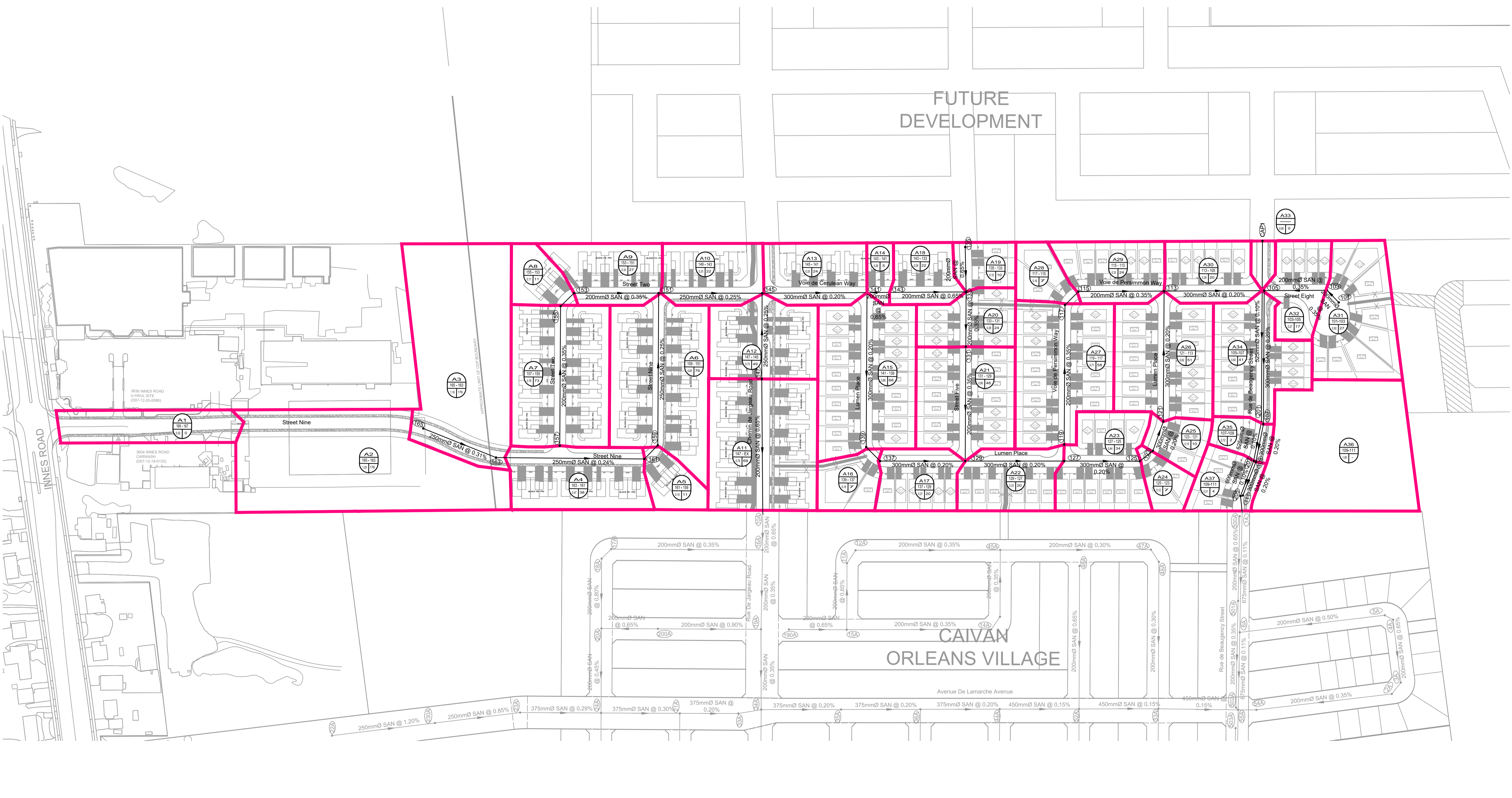
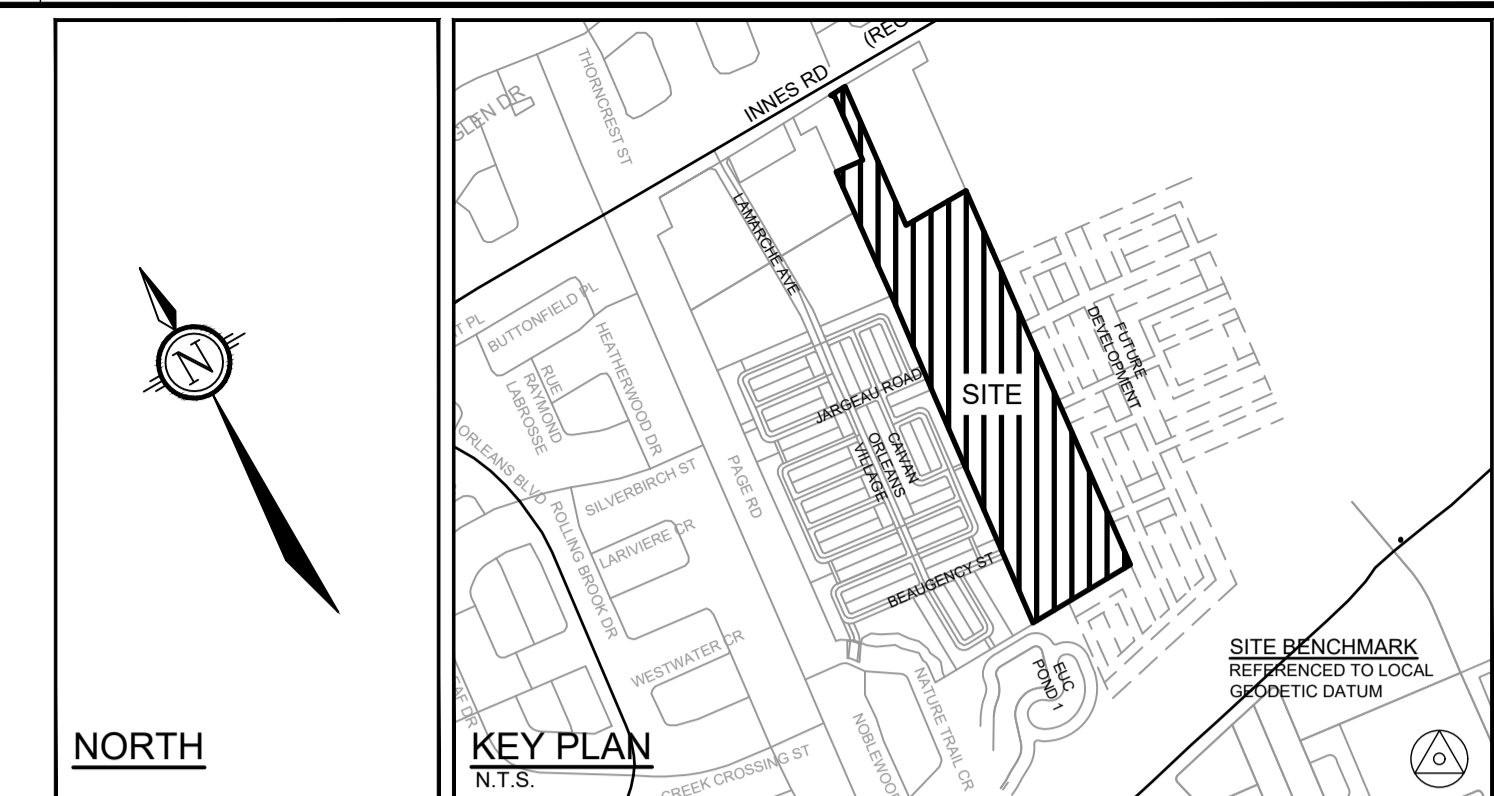


LEGEND

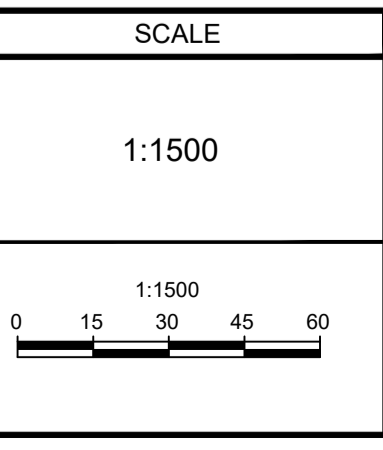
- DRAINAGE AREA BOUNDARY
- AREA NUMBER
- MANHOLE TO MANHOLE
- POPULATION
- AREA (ha)
- PROPOSED SANITARY SEWER C/W FLOW DIRECTION
- PROPOSED SAN MH



NOTE:
 THE POSITION OF ALL POLE LINES, CONDUITS, WATERMANS, SEWERS AND OTHER UNDERGROUND AND OVERGROUND UTILITIES AND STRUCTURES IS NOT NECESSARILY SHOWN ON THE CONTRACT DRAWINGS, AND WHERE SHOWN, THE ACCURACY OF THE POSITION OF SUCH UTILITIES AND STRUCTURES IS NOT GUARANTEED. BEFORE STARTING WORK, DETERMINE THE EXACT LOCATION OF ALL SUCH UTILITIES AND STRUCTURES AND ASSUME ALL LIABILITY FOR DAMAGE TO THEM.

PRELIMINARY

No.	REVISION	DATE	BY
5.	REVISED AND REISSUED FOR REVIEW	NOV 26/21	BHB
4.	ISSUED FOR REVIEW	JUNE 18/21	BHB
3.	REVISED AND REISSUED FOR DRAFT PLAN APPROVAL	NOV 27/20	BHB
2.	REVISED AND REISSUED FOR DRAFT PLAN APPROVAL	APR 3/20	BHB
1.	DRAFT PLAN	OCT 4/19	BHB



FOR REVIEW ONLY

DESIGN	DJC
CHECKED	BCS
DRAWN	DJC
CHECKED	BCS
APPROVED	BHB

NOVATECH

Engineers, Planners & Landscape Architects
 Suite 200, 240 Michael Cowpland Drive
 Ottawa, Ontario, Canada K2M 1P6

Telephone: (613) 254-9643
 Facsimile: (613) 254-5867
 Website: www.novatech-eng.com

LOCATION CITY OF OTTAWA THE COMMONS	
DRAWING NAME SANITARY DRAINAGE AREA PLAN	
PROJECT No. 118224-00	REV # 5
DRAWING No. 118224-SAN	

C:\temp\p\p\18224-SAN.dwg, 118224-SAN, Nov 23, 2021 - 11:53am, mghauri

#18535
D07-16-19-0027