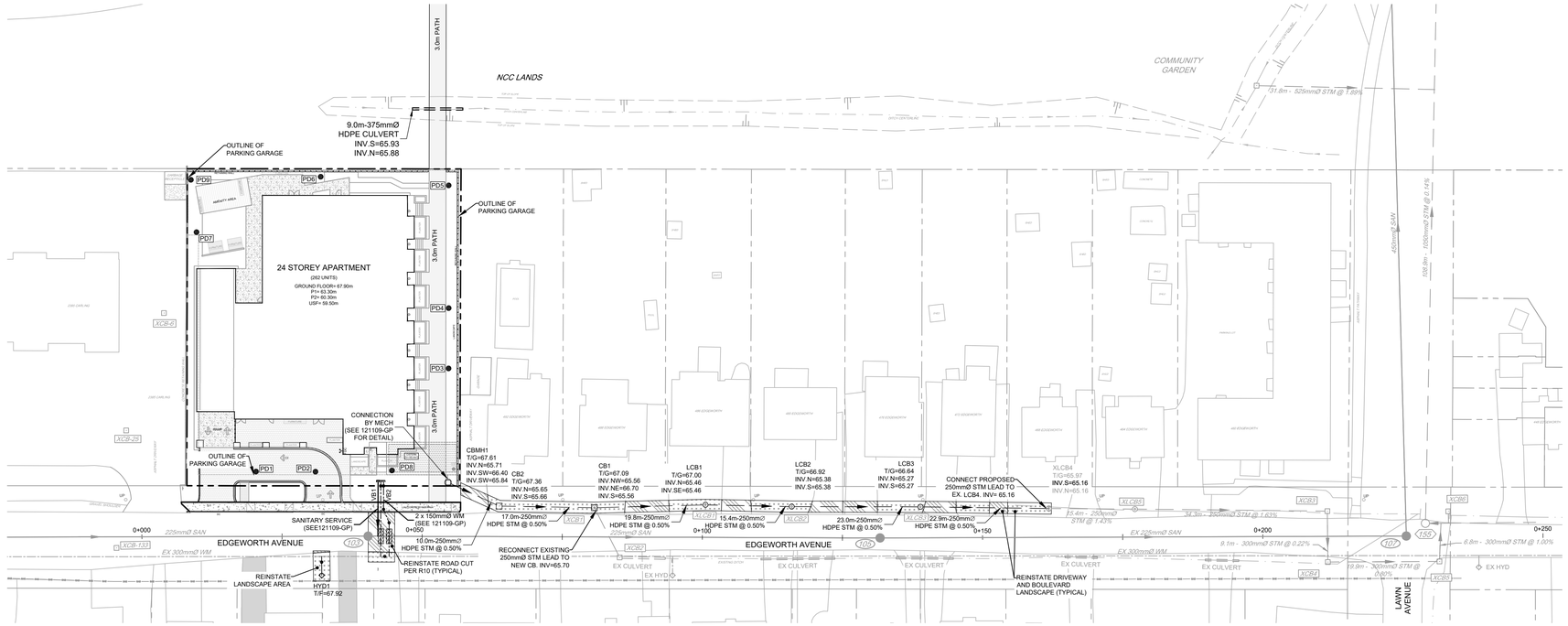

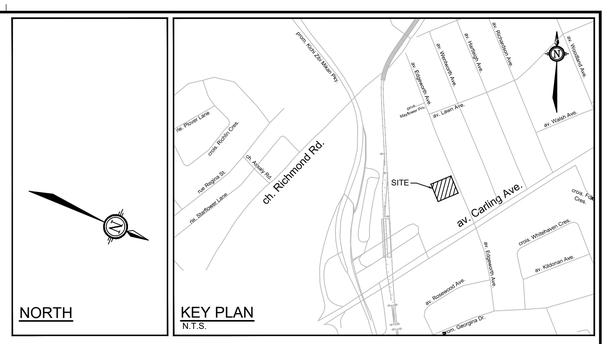

LEGEND

- EXISTING SANITARY MANHOLE, SEWER & FLOW DIRECTION
- EXISTING STORM MANHOLE SEWER & FLOW DIRECTION
- EX 300mmØ WM — EXISTING WATERMAIN AND DIAMETER
- 150mmØ — WATER SERVICE AND DIAMETER
- VB1 — VALVE & VALVE BOX
- SANITARY SERVICE AND FLOW DIRECTION
- STORM SEWER AND FLOW DIRECTION
- CB3 T/G=67.60 — PROPOSED CATCHBASIN
- LCB3 T/G=66.64 — PROPOSED LANDSCAPE TYPE CATCHBASIN
- PD1 — PODIUM DRAIN
- HYD — HYDRANT C/W VALVE & LEAD
- FDC — FIRE DEPARTMENT CONNECTION
- CAP

GENERAL NOTES:

1. DIMENSIONS AND LAYOUT INFORMATION SHALL BE CONFIRMED PRIOR TO COMMENCEMENT OF CONSTRUCTION.
2. THE ORIGINAL TOPOGRAPHY AND GROUND ELEVATIONS, SERVICING AND SURVEY INFORMATION SHOWN ON THIS PLAN ARE SUPPLIED FOR INFORMATION PURPOSES ONLY. IT SHALL BE THE RESPONSIBILITY OF THE CONTRACTOR TO VERIFY THE ACCURACY OF ALL INFORMATION OBTAINED FROM THIS PLAN.
3. CO-ORDINATE AND SCHEDULE ALL WORK WITH OTHER TRADES AND CONTRACTORS.
4. BEFORE COMMENCING CONSTRUCTION, PROVIDE PROOF OF COMPREHENSIVE ALL RISK AND OPERATIONAL LIABILITY INSURANCE INCLUDING BLASTING. INSURANCE POLICY TO NAME THE OWNER, ENGINEER AND THE CITY AS CO-INSURED.
5. CONNECT TO EXISTING SYSTEMS AS DETAILED, INCLUDING ALL RESTORATION WORK NECESSARY TO REINSTATE SURFACES TO EXISTING CONDITIONS OR BETTER.
6. DETERMINE THE EXACT LOCATION, SIZE, MATERIAL AND ELEVATION OF ALL EXISTING UTILITIES PRIOR TO COMMENCING CONSTRUCTION. PROTECT AND ASSUME RESPONSIBILITY FOR ALL EXISTING UTILITIES WHETHER OR NOT SHOWN ON THESE DRAWINGS.
7. OBTAIN AND PAY FOR ALL NECESSARY PERMITS AND APPROVALS BEFORE COMMENCING CONSTRUCTION.
8. RESTORE ALL TRENCHES AND SURFACE FEATURES TO EXISTING CONDITIONS OR BETTER AND TO THE SATISFACTION OF MUNICIPAL AUTHORITIES.
9. REMOVE FROM SITE ALL DEBRIS AND EXCESS EXCAVATED MATERIAL UNLESS OTHERWISE INSTRUCTED BY THE ENGINEER.
10. ALL ELEVATIONS ARE GEODETIC AND UTILIZE METRIC UNITS.
11. REFER TO GEOTECHNICAL INVESTIGATION OTT-23002437-80 - FINAL REPORT, PREPARED BY EXP SERVICES FOR SUBSURFACE CONDITIONS AND CONSTRUCTION RECOMMENDATIONS.
12. PERFORATED PIPE SUB-DRAINS TO BE PROVIDED AT SUBGRADE LEVEL EXTENDING FROM THE ROADSIDE CATCHBASIN FOR A DISTANCE OF 3.0m, PARALLEL TO THE CURB IN TWO DIRECTIONS.

SEWER NOTES:

1. SPECIFICATIONS:

ITEM	SPEC. No.	REFERENCE
STORM SEWER	HDPE	(CLASS SPECIFIED ON PROFILE DRAWINGS)

2. INSULATE ALL PIPES (SAN/STM) THAT HAVE LESS THAN 1.5m COVER WITH 50mmX1200mm HI-40 INSULATION. PROVIDE 150mm CLEARANCE BETWEEN PIPE AND INSULATION.
3. PIPE BEDDING, COVER AND BACKFILL ARE TO BE COMPACTED TO AT LEAST 95% OF THE STANDARD PROCTOR MAXIMUM DRY DENSITY. THE USE OF CLEAR CRUSHED STONE AS A BEDDING LAYER SHALL NOT BE PERMITTED.
4. SEWER SERVICE CONNECTIONS PER CITY OF OTTAWA DETAILS S11 AND S11.1.
5. THE SITE SERVICING CONTRACTOR SHALL PERFORM FIELD TESTS FOR QUALITY CONTROL OF ALL SANITARY SEWERS. LEAKAGE TESTING SHALL BE COMPLETED IN ACCORDANCE WITH OPSS 410.07.16 AND 407.07.24. DYE TESTING IS TO BE COMPLETED ON ALL SANITARY SERVICES TO CONFIRM PROPER CONNECTION TO THE SANITARY SEWER MAIN. THE FIELD TESTS SHALL BE PERFORMED IN THE PRESENCE OF THE ENGINEER.
6. CONTRACTOR TO TELEVISE (CCTV) ALL PROPOSED SEWERS, 200mmØ OR GREATER PRIOR TO BASE COURSE ASPHALT. UPON COMPLETION OF CONTRACT, THE CONTRACTOR IS RESPONSIBLE TO FLUSH AND CLEAN ALL SEWERS & APPURTENANCES.
7. BUILDING FOUNDATION DRAIN PUMPED TO STORM SERVICE DOWNSTREAM OF CISTERN CLEAN OUT.
8. PODIUM DRAINS 1-8 ROUTED TO CISTERN (BY MECHANICAL).

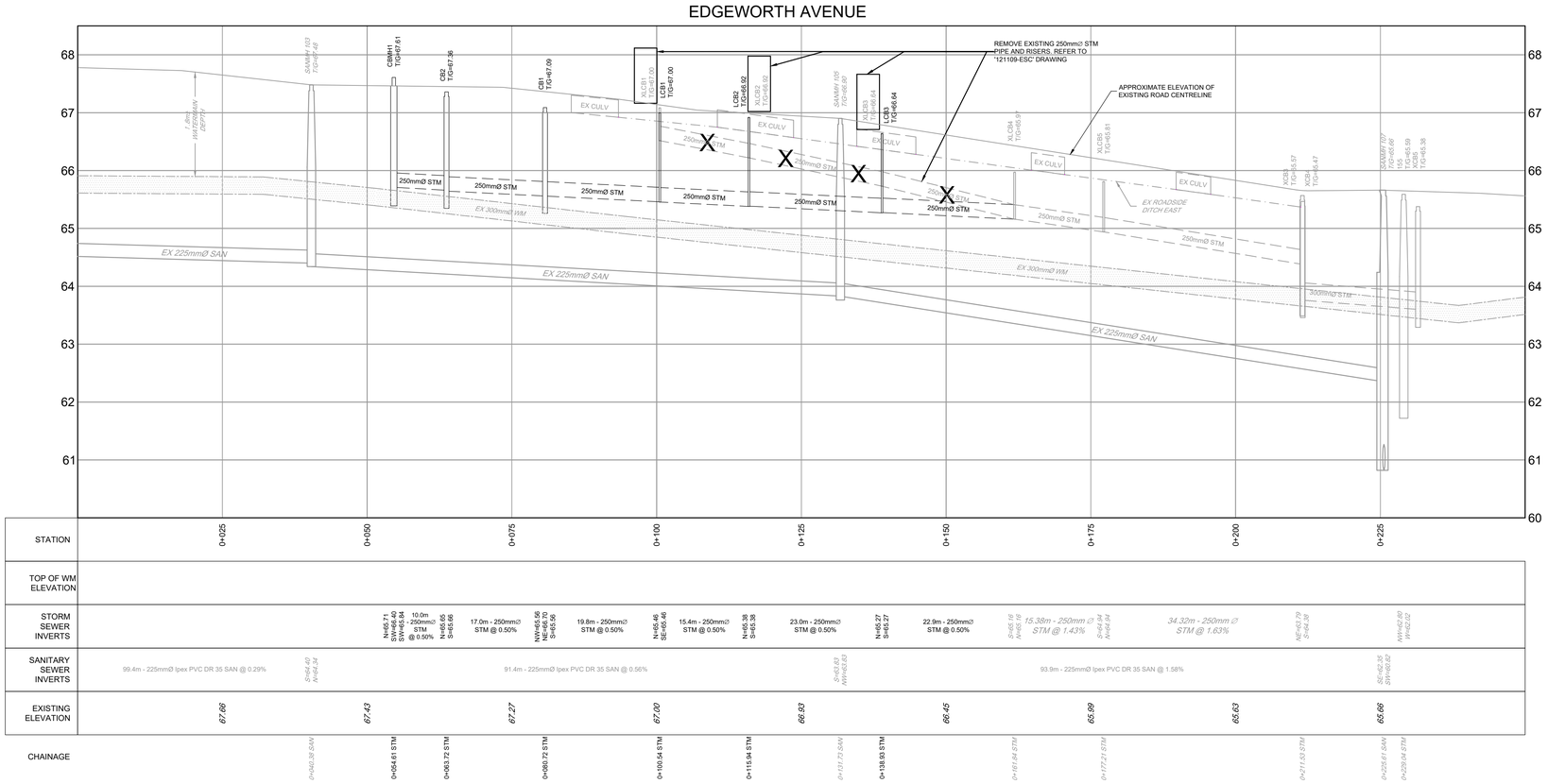

NOTE:
THE POSITION OF ALL POLE LINES, CONDUITS, WATERMAINS, SEWERS AND OTHER UNDERGROUND AND OVERGROUND UTILITIES AND STRUCTURES IS NOT NECESSARILY SHOWN ON THE CONTRACT DRAWINGS, AND WHERE SHOWN, THE ACCURACY OF THE POSITION OF SUCH UTILITIES AND STRUCTURES IS NOT GUARANTEED. BEFORE STARTING WORK, DETERMINE THE EXACT LOCATION OF ALL SUCH UTILITIES AND STRUCTURES AND ASSUME ALL LIABILITY FOR DAMAGE TO THEM.

No.	REVISION	DATE	BY
2.	REVISED PER CITY COMMENTS	MAR 24/26	MAB
1.	ISSUED WITH SITE PLAN APPLICATION	OCT 08/25	MAB

SCALE
1:500 — 0 5 10 15 20 — HORIZONTAL
1:50 — 0 0.5 1.0 1.5 2.0 — VERTICAL

DESIGN	LRW
CHECKED	MAB
DRAWN	LPA
CHECKED	LRW
APPROVED	MAB

FOR REVIEW ONLY

LICENSED PROFESSIONAL ENGINEER — L. R. WILSON — 100160065 — PROVINCE OF ONTARIO

LICENSED PROFESSIONAL ENGINEER — M.A. BISSETT — 2026.03.24 — PROVINCE OF ONTARIO

NOVATECH
Engineers, Planners & Landscape Architects
Suite 200, 240 Michael Cowpland Drive
Ottawa, Ontario, Canada K2M 1P6
Telephone (613) 254-9643
Facsimile (613) 254-5867
Website www.novatech-eng.com

CITY OF OTTAWA
500 & 508 EDGEWORTH AVENUE

PLAN & PROFILE EDGEWORTH AVENUE STA 0+000 TO 0+250

PROJECT No. 121109
REV: REV # 2
DRAWING No. 121109-PR

PLANA1.DWG - BY:mosa004005

M:\2021\121109\CAD\Civil\121109-PR.dwg, PLANS-A1, Mar 24, 2026 - 2:14pm, lperez