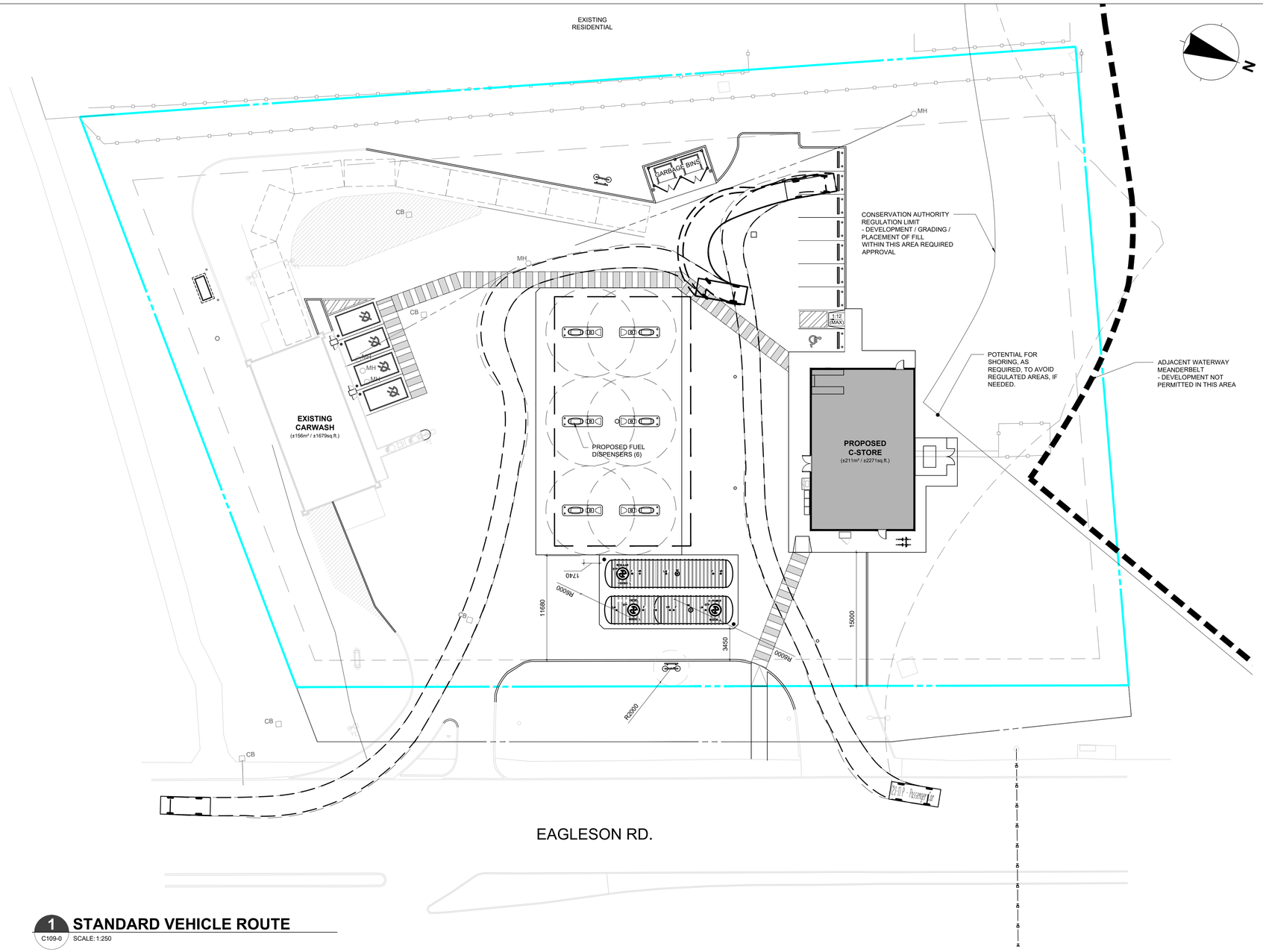

1 STANDARD VEHICLE ROUTE

C109-0 SCALE: 1:250

LOCATION PLAN

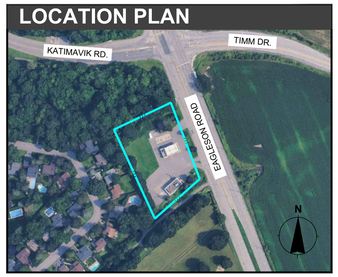

GENERAL NOTES

1. ALL WORK CARRIED OUT ON SITE SHALL BE COMPLETED IN ACCORDANCE WITH ALL LOCAL BYLAWS, STANDARDS, REGULATIONS AND ACTS.
2. WHERE MUNICIPAL STANDARDS ARE USED THE CONTRACTOR SHALL VERIFY THAT THE CURRENT STANDARDS ARE USED.
3. DO NOT SCALE DRAWINGS
4. ALL DIMENSIONS ARE IN MILLIMETERS, UNLESS NOTED OTHERWISE.
5. ALL DIMENSIONS ARE SUBJECT TO VERIFICATION.
6. THIS SITE PLAN WAS CREATED FROM 'A-054529-PSTP_v5-block.dwg' DRAWING, AS PROVIDED TO CTM DESIGN SERVICES, LTD.
7. G.C. TO PROTECT ALL EXISTING UTILITIES DURING CONSTRUCTION, UNLESS PLANS CALL FOR THEIR REMOVAL / MODIFICATION. GAS, HYDRO, TELEPHONE, OR ANY OTHER UTILITY THAT MAY EXIST ON THE SITE OR WITHIN THE STREET LINES MUST BE LOCATED BY THE RESPECTIVE UTILITY AND VERIFIED PRIOR TO CONSTRUCTION. THE CONTRACTOR SHALL CONTACT THE ENGINEER SHOULD SUBSTANTIAL DISCREPANCIES BECOME APPARENT.
8. ANY EXISTING MONITORING WELLS ARE TO BE PRESERVED, WHEREVER POSSIBLE. MONITORING WELLS INSIDE AREA OF EXCAVATION TO BE REMOVED UNDER SUPERVISION OF ENV. CONSULTANT AND FILLED WITH FULL DEPTH OF THE HOLE FILLED WITH BENTONITE OR OTHER NON-PERMEABLE MATERIAL, WHERE POSSIBLE. (TYP)
9. FUEL CANOPY DIMENSIONS TO BE CONFIRMED BY CANOPY SUPPLIER'S DRAWINGS
10. GEODETIC DESIGN VALUES ARE PRELIMINARY AND SUBJECT TO CHANGE; DETAILED CIVIL / GRADING DESIGN IS TO BE DETERMINED.

ABBREVIATIONS

VENT	V
VENT RECOVERY	VR
REMOTE VENT RECOVERY	RVR
FILL	F
REMOTE FILL	RF
LEVEL MONITOR	LM
INTERSTITIAL MONITOR	IM
SUBMERSIBLE TURBINE PUMP	STP

PROPOSED SITE LEGEND

PROPERTY LINE	
EXISTING YARD LIGHT	EX.YL
EXISTING STREET LIGHT	EX.SL
EXISTING POWER POLE	EX.PP
EXISTING MANHOLE	EX.MH
EXISTING TRAFFIC SIGN	EX.TS
EXISTING	EX.
VENT RACK	
EX. MONITORING WELL	
EX. FENCE	
EX. OVERHEAD LINE	DH DH DH
PETROLEUM HAZARDOUS ZONE	

VEHICLE PROFILE

Passenger Car

Overall Length	18.373ft
Overall Width	6.562ft
Overall Body Height	5.101ft
Min Body Ground Clearance	1.115ft
Track Width	6.562ft
Lock-to-lock time	4.00s
Curb to Curb Turning Radius	20.669ft

AECOM

PROJECT

Shell Canada Products
Eagleson, KDR

106 Eagleson Rd,
Kanata, ON

CLIENT

Shell Canada
400-4th Avenue SW
Calgary, AB T2P 0J4
403.252.4554 tel
www.shell.ca

CONSULTANT

AECOM Canada Ltd
4th Floor, 3292 Production Way
Burnaby, BC V5A 4R4
604.444.6400 tel 604.294.8597 fax
www.aecom.com

CTM Design Services Ltd.
225, 340 Midpark Way SE
Calgary, AB T2X 1P1
403.640.0990 tel
www.ctmdesign.ca

REGISTRATION

ISSUE/REVISION

I/R	DATE	DESCRIPTION
A	2025-11-28	ISSUED FOR CLIENT REVIEW

DRAWN BY

PE

KEY PLAN

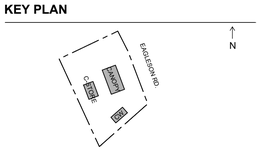

GLOBAL PROJECT ID NUMBER

CAN00---

SHEET TITLE

SITE
STANDARD VEHICLE ROUTE

CTM DESIGN FILE NAME

2025071_C107-0 COPY

SHEET NUMBER

C109-0

This drawing has been prepared for the use of AECOM's client and may not be used, reproduced or relied upon by third parties, except as agreed by AECOM and its client, as required by law or for use by governmental reviewing agencies. AECOM accepts no responsibility, and denies any liability whatsoever, to any party that modifies this drawing without AECOM's express written consent. Do not scale this document. All measurements must be obtained from stated dimension

ANSI D 864mm x 559mm
Approved:
Checked:
Designer:
Project Management Initials:

Last Plotted: MQUITIVIZ(2026-05-22) Last Plotted: 2026-05-22
Filename: 2025071_C107-0 COPY.DWG