319 HUNTMAR - SITE PLAN

25066 | 319 HUNTMAR DR, KANATA, ON, K2S 0P6

IRONCLAD DEVELOPMENT INC.

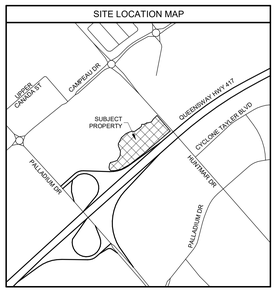

LOCATION MAP N.T.S.

SHEET LIST- ARCHITECTURAL SPA

NO.	NAME
SP0.0	COVER SHEET
SP1.0	SITE PLAN
SP1.1	SITE STATS AND DETAILS
SP1.2	SITE PLAN - FIRE MEASURES (FIRE ROUTE/FIRE HYDRANT/MAIN ENTRY)
SP1.3	SITE PLAN - TRUCK TURN/ WASTE MANAGEMENT
SP2.1	OVERALL FLOOR PLAN - BELOW GRADE
SP2.2	OVERALL FLOOR PLAN - GROUND FLOOR
SP2.3	BUILDING A - ENLARGED FLOOR PLAN - PARKADE
SP2.4	BUILDING A - ENLARGED FLOOR PLAN - GROUND FLOOR
SP2.5	BUILDING A - ENLARGED FLOOR PLAN - SECOND FLOOR
SP2.6	BUILDING A - ENLARGED FLOOR PLAN - TYPICAL FLOOR (3-5)
SP2.7	BUILDING A - ENLARGED FLOOR PLAN - SIXTH FLOOR
SP2.8	BUILDING B - ENLARGED FLOOR PLAN - PARKADE
SP2.9	BUILDING B - ENLARGED FLOOR PLAN - GROUND FLOOR
SP2.10	BUILDING B - ENLARGED FLOOR PLAN - TYPICAL FLOOR (2-6)
SP3.1	OVERALL ELEVATION - PHASE 1 - BUILDING A & B1
SP3.2	OVERALL ELEVATION - PHASE 2 - BUILDING B2 & B3
SP3.3	OVERALL ELEVATION - PHASE 3 - BUILDING B4 & B5
SP4.1	OVERALL SECTIONS
SP5.1	OVERALL VIEWS
SP5.2	PHASE 1 VIEWS
SP5.3	PHASE 2 VIEWS
SP5.4	PHASE 3 VIEWS
SP6.1	SHADOW STUDY

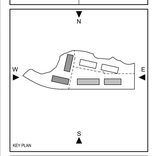

Issued for Schematic Design	2026.02.06
Issued for Design Development	2026.04.10
Issued for Site Plan Control	2026.04.15
Issued for Permit	
Issued for Tender	
Issued for Construction	

NO.	DESCRIPTION	DATE

REVISIONS:

DISCREPANCIES MUST BE REPORTED IMMEDIATELY TO THE ARCHITECT / ENGINEER BEFORE PROCEEDING.

ONLY FIGURED DIMENSIONS MUST BE USED.

THE CONTRACTOR MUST CHECK THE DIMENSIONS ON SITE.

THE DRAWING IS PROTECTED BY COPYRIGHT.

ALL DIMENSIONS ARE SHOWN IN MILLIMETERS.

DO NOT SCALE THE DRAWINGS.

mcCallumSather
210-137 Glasgow St., Office 426
Kitchener ON
N2G 4X8, Canada
www.mccallumsather.com

SEAL

CONSULTANTS

IRONCLAD DEVELOPMENTS INC.

PROJECT:

319 HUNTMAR - SITE PLAN

319 HUNTMAR DR, KANATA, ON, K2S 0P6

DRAWING TITLE:

COVER SHEET

SHEET SIZE:	SCALE:
ARCH D	

PROJECT NO: 25066

DRAWING NO.: **SP0.0**

mcCallumSather

IMAGE(S) REPRESENT DESIGN INTENT, ARE FOR REFERENCE ONLY, AND ARE NOT CONTRACTUAL. ACTUAL DETAILS MAY VARY.

E 914x1220

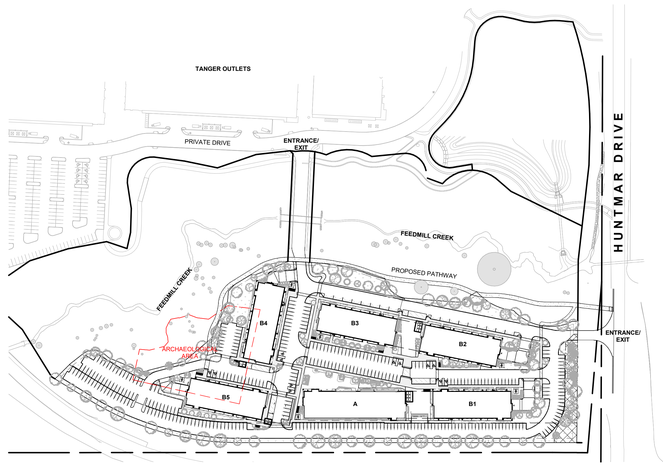

OVERALL SITE PLAN - SITE ENTRANCES

SITE LOCATION MAP

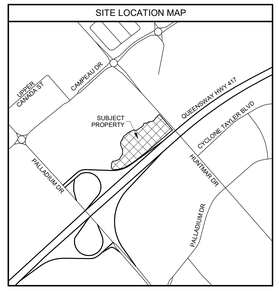

SITE PHASING MAP

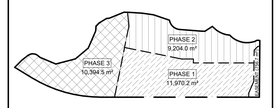

SITE PLAN LEGEND

- EXTENT OF UNDERGROUND PARKING GARAGE
- LINE OF SETBACK
- CENTERLINE OF ROAD
- PROPERTY LINE
- DRIP LINE
- MAIN BUILDING ENTRANCE/ FIRE FIGHTER ENTRANCE
- SECONDARY BUILDING ENTRANCE
- FIRE EXIT
- PARKING ENTRANCE
- FDC — FIRE DEPT CONNECTION
- BD — BOLLARD
- LBD — LIGHT BOLLARD
- MH — MANHOLE COVER
- CB — CATCH BASIN
- FIRE HYDRANT
- GAS — GAS METER
- EX. WATER VALVE
- SIGNAGE
- EX GUY — EX. GUY WIRE
- EX WUP — EX. WOOD UTILITY POLE
- F.F.E. — FINISHED FLOOR ELEVATION
- 606.0 — SITE ELEVATIONS (SHOWN TO ESTABLISH AVERAGE GRADE)
- FIRE ACCESS ROUTE - SIGNAGE PLACED ON WITHER SIDE.
- FIRE ACCESS ROUTE
- WASTE COLLECTION POINT
- SOFT LANDSCAPING
- REGULATED AREA
- DISTANCE FROM PRINCIPAL ENTRANCE TO FIRE ROUTE
- DISTANCE FROM FIRE HYDRANT TO FIRE DEPARTMENT CONNECTION
- MVCA - MEANDER BELT
- MVCA - REGULATION LIMIT
- MVCA - 100 YEAR FLOOD PLAIN

TRUE NORTH | CONSTRUCTION NORTH

KEY PLAN

Issued for Schematic Design	2026.02.06
Issued for Design Development	2026.04.10
Issued for Site Plan Control	2026.04.15
Issued for Permit	
Issued for Tender	
Issued for Construction	

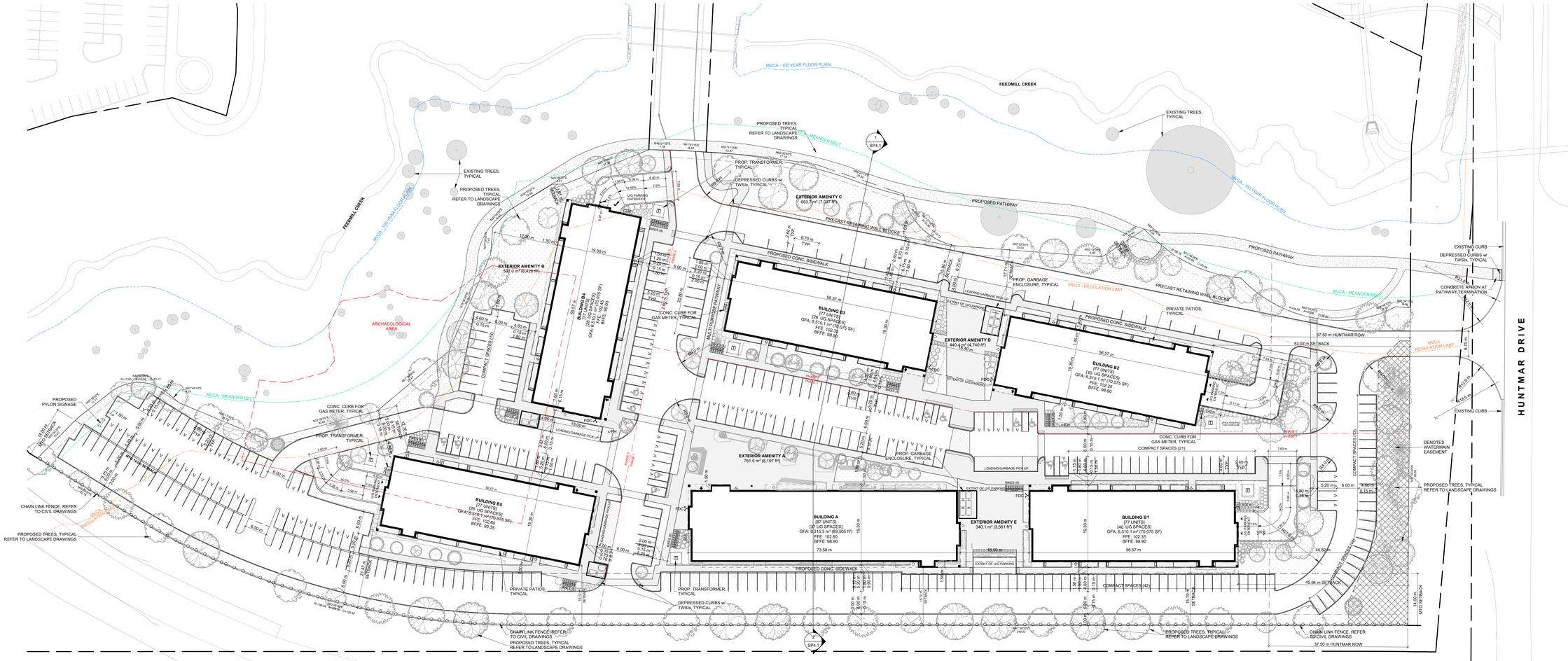

1 / SP1.0 **OVERALL SITE PLAN**

1 : 400

0 4 8 16 32m

No.	DESCRIPTION	DATE

REVISIONS:

DISCREPANCIES MUST BE REPORTED IMMEDIATELY TO THE ARCHITECT / ENGINEER BEFORE PROCEEDING.

ONLY FIGURED DIMENSIONS MUST BE USED.

THE CONTRACTOR MUST CHECK THE DIMENSIONS ON SITE.

THE DRAWING IS PROTECTED BY COPYRIGHT.

ALL DIMENSIONS ARE SHOWN IN MILLIMETERS.

DO NOT SCALE THE DRAWINGS.

mcCallumSather
210-137 Glasgow St., Office 426
Kitchener ON
N2G 4X8, Canada
www.mccallumsather.com

SEAL: ONTARIO ASSOCIATION OF ARCHITECTS — MATTHEW ALLEN GORICE — 3162 — 2026.04.15

CONSULTANTS: IRONCLAD DEVELOPMENTS INC.

PROJECT: **319 HUNTMAR - SITE PLAN**

319 HUNTMAR DR, KANATA, ON, K2S 0P6

DRAWING TITLE: **SITE PLAN**

SHEET SIZE: ARCH D (610x914) | SCALE: As indicated

PROJECT NO: 25066

DRAWING NO.: **SP1.0**

BICYCLE PARKING SPACE DIMENSIONS - STACKED

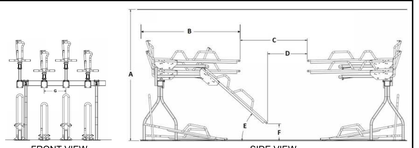

FRONT VIEW

SIDE VIEW

A	B	C	D	E	F	G
104" (or 96" @ 24" bike spacing [100])	76.5"	48" Min. 60" Rec.	26.5" Min. 50.5" Rec.	42"	12" lower tray, 20" upper tray	17", 18", 24" standard options

DIMENSIONS TABLE (REQUIRED)

A	B	C	D	E	F	G
2642mm [>104"]	1943 [76.5"]	1964 [77.3"] 2206 [87"]	AS REQ'D	AS REQ'D	AS REQ'D	600 (24")

DIMENSIONS TABLE (PROVIDED)

NOTE:
BIKE RACK DETAIL FROM 'SARIS INFRASTRUCTURE' CATALOGUE.

N.T.S.

BICYCLE PARKING SPACE DIMENSIONS

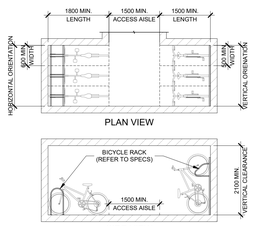

PLAN VIEW

SIDE VIEW

NOTE:
REFER TO CITY OF OTTAWA DESIGN GUIDELINES AND ZONING BY-LAW FOR ADDITIONAL REQUIREMENTS.

N.T.S.

TYPICAL CURB DEPRESSION

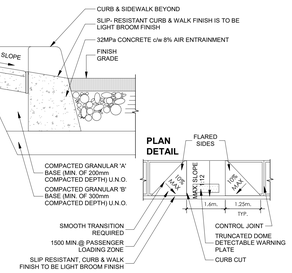

NOTE:
- EXPANSION JOINTS IN SIDEWALK ARE TO BE PROVIDED AT A MAXIMUM OF 6m APART OR AS REQUIRED.
- TRANSVERSE CONTRACTION JOINTS TO BE PROVIDED AT A MAXIMUM OF 1.5m APART OR AS REQUIRED.
- PROVIDE NON-SLIP SURFACE FINISHES AT ALL BARRIER-FREE PATHS OF TRAVEL ON SITE (TYP.)
- PROVIDE SAW CUTS @ 203mm o.c. ON SLOPED AND FLARED SLIDES OF RAMP.
- ALL TRUNCATED DOME DETECTABLE WARNING PLATE DESIGNS ARE TO BE FINALIZED BY THE PLATE MANUFACTURER. (610mm x 610mm SQUARE OR RADIAL PLATES TO MATCH CURB RADIUS). NUMBER OF WARNING PLATES TO MATCH WIDTH OF PROJECTED SIDEWALK OR TRAIL.
- TRUNCATED DOME PLATES ARE TO BE PLACED 150mm OFFSET FROM BACK OF CURB (200mm MAXIMUM).
- MINIMUM 150mm CONCRETE REQUIRED FROM OUTER EDGE OF PLATE ASSEMBLY TO THE EDGE OF SIDEWALK.
- RAMPS ARE TO BE SLOPED BETWEEN 2% AND 6% DESIRABLE (8.33 % MAX.)
- LANDING AREAS ARE 1.5m x 1.5m MINIMUM AND ARE SLOPED MAXIMUM OF 2%.
- CONCRETE FLARES ARE SLOPED TO A MAXIMUM OF 10%.

METAL BOLLARD DETAIL

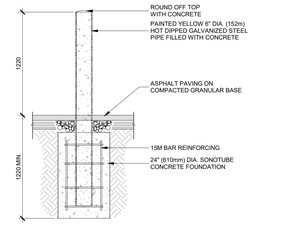

BARRIER FREE SIGNAGE DETAIL

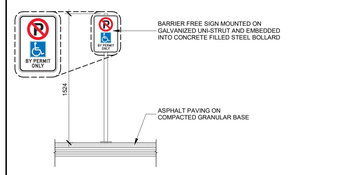

NOTE:
1. SIGNS SHALL BE A MINIMUM 300mm WIDE x 600mm HIGH AND MAY BE MOUNTED TO A POLE OR WALL.
2. A MINIMUM 1525mm WIDE x 1525mm DEEP PAVEMENT SIGN WITH THE "INTERNATIONAL SYMBOL OF ACCESS" SHALL BE PROVIDED.
3. LOCATE SIGNAGE FOR AN ACCESSIBLE PARKING SPACE 1.5 TO 2.0M ABOVE GRADE; 0.6M TO 2.0M FROM A CURB EDGE, OR A BUILDING FACE WITHIN 2.0M OF THE CURB.
4. ENSURE THE SIGNAGE DOES NOT IMPEDE PEDESTRIAN ROUTES.
5. SIGNAGE CAN BE OBTAINED THROUGH KITCHENER UTILITIES BY CONTACTING 519-741-2200 EXT. 4166

FIRE DEPARTMENT CONNECTION SIGNAGE

FIRE DEPARTMENT CONNECTION SIGNAGE

ENSURE FIRE DEPARTMENT CONNECTION SIGNAGE MEETS ALL CITY OF OTTAWA STANDARDS

N.T.S.

PROJECT DATA

ITEM		PROPOSED BY DESIGNER/ARCHITECT						REQUIRED PER ZONING BY-LAW 2008-250	COMPLIANCE (YES/NO)	REFERENCE FROM ZONING BY-LAW
		PHASE 1		PHASE 2		PHASE 3				
A	ZONING CATEGORY							MC H(45) MIXED-USE CENTRE ZONE	N/A	ZONING BY-LAW No 2008-250, PART10, SECTION 191-192
B	TOTAL LOT AREA	GROSS AREA = 32,325.45 m² (3.23 HA) (7.99 ACRES) WATERMAIN EASEMENT AREA = 756.7 m² **NET AREA = 31,568.7 m² (3.16 HA) (7.80 ACRES)**						NO MINIMUM	YES	TABLE 191
	LOT WIDTH	85.85m						NO MINIMUM	YES	TABLE 191
	PARKLAND DEDICATION	0.0 m²						1 HECTARE PER 600 UNITS, NOT TO EXCEED 10% OF THE GROSS LAND AREA (0.323 ha)	NO	PER ZONING BY-LAW No. 2022-280
C	GROSS FLOOR AREA (GFA) M2	**BLDG A**	**BLDG B1**	**BLDG B2**	**BLDG B3**	**BLDG B4**	**BLDG B5**		N/A	N/A
	LEVEL 1	1,412.93 m²	1,087.72 m²	1,087.72 m²	1,087.72 m²	1,087.72 m²	1,087.72 m²	N/A	N/A	N/A
	LEVEL 2	1,412.93 m²	1,084.48 m²	1,084.48 m²	1,084.48 m²	1,084.48 m²	1,084.48 m²	N/A	N/A	N/A
	LEVEL 3	1,412.93 m²	1,084.48 m²	1,084.48 m²	1,084.48 m²	1,084.48 m²	1,084.48 m²	N/A	N/A	N/A
	LEVEL 4	1,412.93 m²	1,084.48 m²	1,084.48 m²	1,084.48 m²	1,084.48 m²	1,084.48 m²	N/A	N/A	N/A
	LEVEL 5	1,412.93 m²	1,084.48 m²	1,084.48 m²	1,084.48 m²	1,084.48 m²	1,084.48 m²	N/A	N/A	N/A
	LEVEL 6	1,250.60 m²	1,084.48 m²	1,084.48 m²	1,084.48 m²	1,084.48 m²	1,084.48 m²	N/A	N/A	N/A
	ROOF	N/A	N/A	N/A	N/A	N/A	N/A	N/A	N/A	N/A
	GROSS FLOOR AREA (EXCLUDES BASEMENT/ P1 LEVEL)	8,315.27 m²	6,510.14 m²	6,510.14 m²	6,510.14 m²	6,510.14 m²	6,510.14 m²	N/A	N/A	N/A
	FLOOR SPACE INDEX	ALL BUILDINGS TOTAL GFA / GROSS SITE AREA = 40,865.98 m² / 32,325.45 m² = 1.26						NO MAXIMUM	YES	TABLE 191
	BASEMENT / P1 LEVEL	1,406.77 m²	1,472.25 m²	1,472.25 m²	1,077.71 m²	1,077.71 m²	1,077.71 m²	N/A	N/A	N/A
	NUMBER OF UNITS	87 UNITS	77 UNITS	77 UNITS	77 UNITS	77 UNITS	77 UNITS	N/A	N/A	N/A
D	BUILDING FOOTPRINT	TOTAL ON LOT: (BUILDING A x 1) + (BUILDING B x 5) = (1,412.93 m² x 1) + (1,087.72 m² x 5) = **6,851.55 m²**						N/A	N/A	N/A
	BUILDING COVERAGE OF TOTAL LOT AREA (%)	6,851.55 m² (21.7%) (BASED ON TOTAL BUILDING FOOTPRINT AND NET SITE AREA)						N/A	N/A	N/A
E	TOTAL PARKING STALLS	NOT WITHIN MTO BUFFER: STANDARD PARKING (SURFACE) INCL. BF SPACES = 66 SPACES PARALLEL PARKING (SURFACE) = 17 SPACES COMPACT PARKING (SURFACE) = 58 SPACES STANDARD PARKING (U/G GARAGE) = 162 SPACES COMPACT PARKING (U/G GARAGE) = 33 SPACES WITHIN MTO BUFFER: STANDARD PARKING (SURFACE) = 72 SPACES COMPACT PARKING (SURFACE) = 48 SPACES **TOTAL = 456 SPACES (PARKING RATIO = 0.97 SPACES/UNIT)** **EXCLUDES VISITOR PARKING SPACES						FOR DWELLING, MID-HIGH RISE APARTMENT, 1.2 SPACES PER DWELLING UNIT 472 UNITS x 1.2 SPACES/UNIT = 567 SPACES	NO; VARIANCE ALSO REQ'D FOR PARKING WITHIN MTO BUFFER	TABLE 101; AREA C, ON SCHEDULE 1A
	VISITOR PARKING	**95 SPACES (PARKING RATIO = 0.2 SPACES/UNIT)**						FOR DWELLING, MID-HIGH RISE APARTMENT, 0.2 SPACES PER DWELLING UNIT 472 UNITS x 0.2 SPACES/UNIT = 95 SPACES	YES	TABLE 102; AREA C, ON SCHEDULE 1A
	ACCESSIBLE PARKING SPACES	U/G PARKING BUILDING A = 1 TYPE A U/G PARKING BUILDING B = 1 TYPE A IN EACH BUILDING = 5 TYPE A SURFACE = 2 TYPE A, 10 TYPE B TOTAL = 8 TYPE A, 10 TYPE B						FOR 551-600 PARKING SPACES: 7 TYPE A, 7 TYPE B	YES	TRAFFIC & PARKING BY-LAW No. 2017-301; PART C, SECTION 112
	BIKE SPACES	**CLASS A:** BUILDING A + BUILDING B 34 + (36 x 5) = 214 SPACES **CLASS B:** 62 SPACES (SURFACE - HORIZONTAL) **TOTAL = 276 SPACES (RATIO = 0.58 SPACES/UNIT)**						0.5 SPACES PER DWELLING UNIT 472 UNITS x 0.5 SPACES/UNIT = 236 SPACES	YES	TABLE 111A
		62 SPACES (26.3%)						MINIMUM 50% TO BE HORIZONTAL SPACES AT GROUND LEVEL 236 SPACES / 2 = 118 SPACES	NO	SECTION 111
	EV PARKING SPACES	20% OF TOTAL SPACES PROVIDED AT P1 LEVEL						N/A	YES	N/A
F	STANDARD PARKING STALL DIMENSIONS	AS REQUIRED						2.6m WIDTH x 5.2m LENGTH	YES	SECTION 106
	COMPACT PARKING STALL DIMENSIONS	AS REQUIRED						2.4m WIDTH x 4.6m LENGTH	YES	SECTION 106
	ACCESSIBLE PARKING STALL DIMENSIONS	AS REQUIRED						• TYPE A 3.4m WIDTH x 5.2m LENGTH • TYPE B 2.4m WIDTH x 5.2m LENGTH • 1.5m WIDE ACCESS AISLE	YES	TRAFFIC & PARKING BY-LAW No. 2017-301; PART C, SECTION 113
	PARALLEL PARKING STALL DIMENSIONS	AS REQUIRED						2.4m WIDTH x 6.7m LENGTH	YES	SECTION 106
	BIKE SPACE DIMENSIONS	AS REQUIRED						• HORIZONTAL ORIENTATION: 0.6m WIDTH x 1.8m LENGTH x 2.1m OVERHEAD CLEAR • VERTICAL ORIENTATION: 0.5m WIDTH x 1.5m LENGTH x 2.1m OVERHEAD CLEAR • 1.5m WIDE ACCESS AISLE	YES	TABLE 111B
	LOADING SPACE DIMENSION	4 SPACES; 13.0m LENGTH x 4.0m WIDTH, ADDITIONAL 4.0m x 4.0m STAGING AREA ALSO PROVIDED						NOT REQUIRED FOR RESIDENTIAL USES	YES	TABLE 113
	DRIVE AISLE AND DRIVEWAY DIMENSIONS	6.7m WIDE NORTHERN DRIVE AISLE; 6.0m ELSEWHERE						6.0m WIDE DRIVE AISLE FOR PARKING LOT OR PARKING GARAGE ACCESSORY TO A RES. USE	YES	TABLE 107 (13)c)(ii)
G	NUMBER OF LOADING SPACES	4 SPACE						0 SPACES (RESIDENTIAL USES)	YES	TABLE 113A
H	MINIMUM FACADE OPENINGS	N/A						N/A	N/A	N/A
	MINIMUM STREET LINE FACADE OPENINGS	N/A						N/A	N/A	N/A
I	LANDSCAPE AREA	11,656.9 m² (36.9%) **BASED ON NET SITE AREA; INCLUDES PRIVATE PATIO AREAS						N/A	N/A	N/A
	LANDSCAPE AREA WITHIN PLANNED UNIT DEVELOPMENT	SOFT LANDSCAPING ONLY = 6,832.8m² (21.6%) **BASED ON NET SITE AREA						25% MIN. OF THE TOTAL LOT AREA MUST BE SOFT LANDSCAPED AREA	NO	SECTION 703 - PLANNED UNIT DEVELOPMENT
	LANDSCAPING PROVISIONS FOR PARKING LOT							15% MIN. PERIMETER OR INTERIOR LANDSCAPE AREA	YES	SECTION 110 (1)
	LANDSCAPE BUFFER	VARIES; REFER TO SITE PLAN						3.0m, WHERE ABUTTING A STREET; 3.0m, NOT ABUTTING A STREET	YES	TABLE 110
	PRIVATE AMENITY SPACE	**TOTAL AMENITY** BLDG A: 768.7 m² BLDG B: 709.8 m² x 5 = 3,548.9 m² **TOTAL AMENITY = 4,317.6 m²** **COMMUNAL AMENITY** BLDG A: INTERIOR: 1,092.9 m² ROOFTOP PATIO: 170.2 m² BLDG B: INTERIOR: 41.5 m² BUILDING B x 5 = 207.3 m² EXTERIOR: AMENITY AREA A = 761.5 m² AMENITY AREA B = 597.0 m² AMENITY AREA C = 653.7 m² AMENITY AREA D = 440.4 m² AMENITY AREA E = 340.1 m² **TOTAL COMMUNAL AMENITY = 4,263.1 m²** NOTE: • MIDRISE BUILDING BALCONIES/PATIOS CONTRIBUTE TO TOTAL AMENITY AREA REQUIREMENT. • COMMON AMENITY (INTERIOR AND EXTERIOR) CONTRIBUTE TO COMMUNAL AMENITY AREA.						**TOTAL AMENITY** 6.0 m² PER DWELLING UNIT 472 UNITS x 6.0 m² DWELLING UNIT = 2,832.0 m² **COMMUNAL AMENITY** MINIMUM 50% OF TOTAL = 1,416.0 m²	YES	SECTION 137
J	SETBACKS									
	FRONT YARD SETBACK (HUNTMAR DRIVE)	VARIES, REFER TO SITE PLAN						3.0m MIN. - ABUTTING A LOT IN A RESIDENTIAL ZONE 2.0m MIN. - ABUTTING THE RAPID TRANSIT CORRIDOR OTHER CASES - NO MINIMUM	YES	TABLE 191
	REAR YARD SETBACK (FEEDMILL CREEK WEST/ ARCHEOLOGY AREA)	VARIES, REFER TO SITE PLAN						6.0m MIN. - ABUTTING A LOT IN A RESIDENTIAL ZONE 2.0m MIN. - ABUTTING THE RAPID TRANSIT CORRIDOR OTHER CASES - NO MINIMUM	YES	TABLE 191
	INTERIOR SIDE YARD SETBACK (FEEDMILL CREEK NORTH)	VARIES, REFER TO SITE PLAN						3.0m MIN. - ABUTTING A LOT IN A RESIDENTIAL ZONE 2.0m MIN. - ABUTTING THE RAPID TRANSIT CORRIDOR OTHER CASES - NO MINIMUM	YES	TABLE 191
	EXTERIOR SIDE YARD SETBACK (QUEENSWAY - HIGHWAY 417)	VARIES, REFER TO SITE PLAN						3.0m MIN. - ABUTTING A LOT IN A RESIDENTIAL ZONE 2.0m MIN. - ABUTTING THE RAPID TRANSIT CORRIDOR OTHER CASES - NO MINIMUM	YES	TABLE 191
K	MINIMUM BUILDING HEIGHT (M)	N/A						NO MINIMUM; 6.7m FOR ALL USES WITHIN 400 METERS OF A RAPID TRANSIT STATION	N/A	TABLE 191
	MAXIMUM BUILDING HEIGHT (M)	BUILDING A = APPROX. 22.2m, FROM LEVEL 1 BUILDING B1, B2, B3, B4, B5 = APPROX. 20.9m, FROM LEVEL 1						NO MAXIMUM	YES	TABLE 191
	NUMBER OF STOREYS	6 STOREYS ALL BUILDINGS						N/A	N/A	N/A

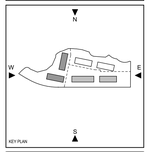

KEY PLAN

Issued for Schematic Design	2026.02.06
Issued for Design Development	2026.04.10
Issued for Site Plan Control	2026.04.15
Issued for Permit	
Issued for Tender	
Issued for Construction	

No.	DESCRIPTION	DATE
REVISIONS:		

DISCREPANCIES MUST BE REPORTED IMMEDIATELY TO THE ARCHITECT / ENGINEER BEFORE PROCEEDING.

ONLY FIGURED DIMENSIONS MUST BE USED.

THE CONTRACTOR MUST CHECK THE DIMENSIONS ON SITE.

THE DRAWING IS PROTECTED BY COPYRIGHT.

ALL DIMENSIONS ARE SHOWN IN MILLIMETERS.

DO NOT SCALE THE DRAWINGS.

mcCallumSather
210-137 Glasgow St., Office 426
Kitchener ON
N2G 4X8, Canada
www.mccallumsather.com

SEAL

ONTARIO ASSOCIATION OF ARCHITECTS
MATTHEW DOLEN
LICENCE
2026-04-15

CONSULTANTS

IRONCLAD DEVELOPMENTS INC.

PROJECT:
319 HUNTMAR - SITE PLAN

319 HUNTMAR DR, KANATA, ON, K2S 0P6

DRAWING TITLE:
SITE STATS AND DETAILS

SHEET SIZE	SCALE
ARCH D (610x914)	As indicated

PROJECT NO.: 25066

DRAWING NO.: **SP1.1**

SITE PLAN LEGEND

- EXTENT OF UNDERGROUND PARKING GARAGE
- LINE OF SETBACK
- CENTERLINE OF ROAD
- PROPERTY LINE
- DRIP LINE
- MAIN BUILDING ENTRANCE/ FIRE FIGHTER ENTRANCE
- SECONDARY BUILDING ENTRANCE
- FIRE EXIT
- PARKING ENTRANCE
- FDC — FIRE DEPT CONNECTION
- BD — BOLLARD
- LBD — LIGHT BOLLARD
- MH — MANHOLE COVER
- CB — CATCH BASIN
- FIRE HYDRANT
- GAS — GAS METER
- EX. WATER VALVE
- SIGNAGE
- EX GUY — EX. GUY WIRE
- EX WUP — EX. WOOD UTILITY POLE
- F.F.E. — FINISHED FLOOR ELEVATION
- 69.50 — SITE ELEVATIONS (SHOWN TO ESTABLISH AVERAGE GRADE)
- FIRE ACCESS ROUTE - SIGNAGE PLACED ON WITHER SIDE.
- FIRE ACCESS ROUTE
- WASTE COLLECTION POINT
- SOFT LANDSCAPING
- REGULATED AREA
- DISTANCE FROM PRINCIPAL ENTRANCE TO FIRE ROUTE
- DISTANCE FROM FIRE HYDRANT TO FIRE DEPARTMENT CONNECTION
- MVCA - MEANDER BELT
- MVCA - REGULATION LIMIT
- MVCA - 100 YEAR FLOOD PLAIN

TRUE NORTH | CONSTRUCTION NORTH

KEY PLAN

Issued for Schematic Design 2026.02.06
Issued for Design Development 2026.04.10
Issued for Site Plan Control 2026.04.15
Issued for Permit
Issued for Tender
Issued for Construction

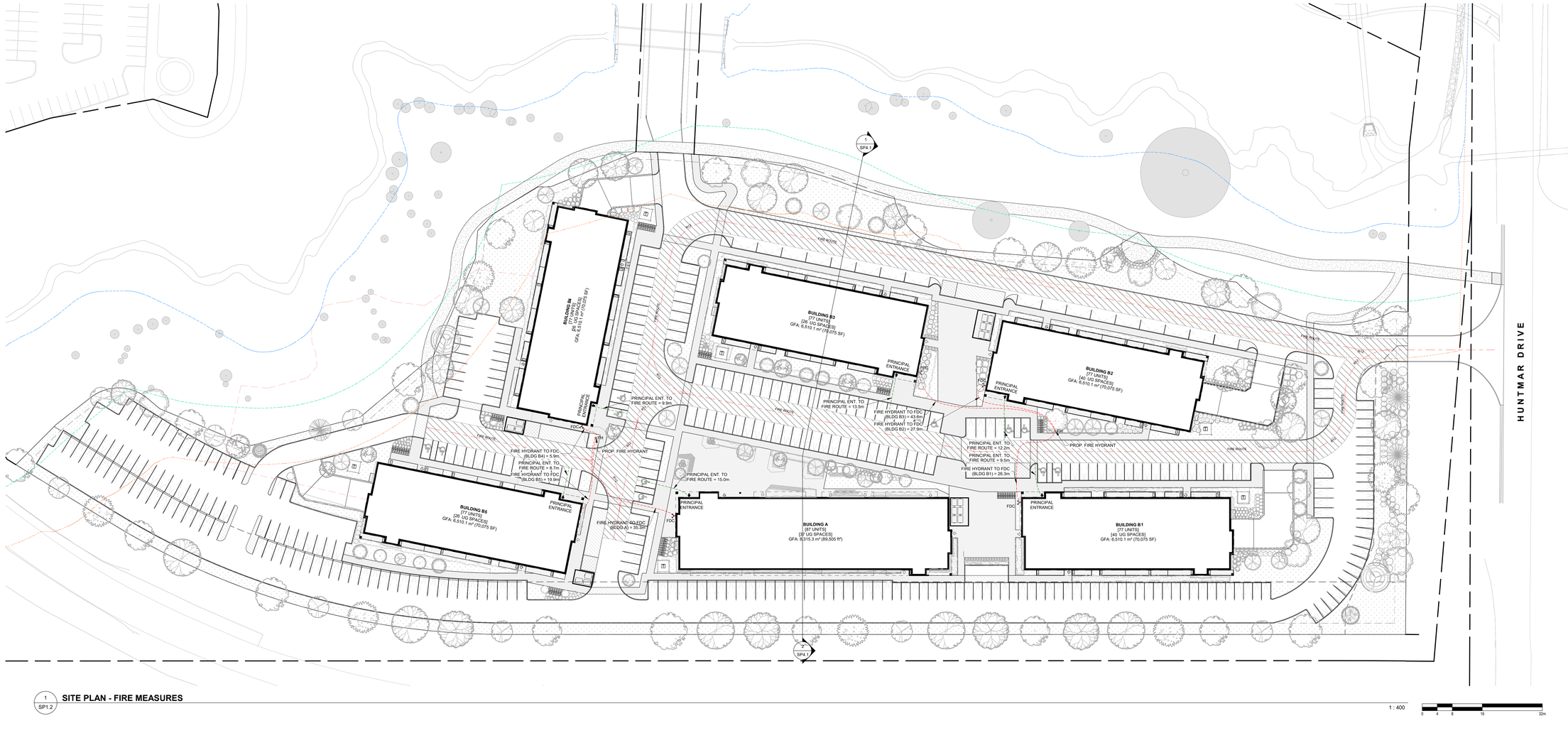

1 SP1.2 **SITE PLAN - FIRE MEASURES**

1 : 400

0 4 8 16 32m

N
W E
S

No.	DESCRIPTION	DATE
REVISIONS:		

DISCREPANCIES MUST BE REPORTED IMMEDIATELY TO THE ARCHITECT / ENGINEER BEFORE PROCEEDING.

ONLY FIGURED DIMENSIONS MUST BE USED.

THE CONTRACTOR MUST CHECK THE DIMENSIONS ON SITE.

THE DRAWING IS PROTECTED BY COPYRIGHT.

ALL DIMENSIONS ARE SHOWN IN MILLIMETERS.

DO NOT SCALE THE DRAWINGS.

mcCallumSather
210-137 Glasgow St., Office 426
Kitchener ON
N2G 4X8, Canada
www.mccallumsather.com

SEAL: ONTARIO ASSOCIATION OF ARCHITECTS — MATTHEW DOLEN — LICENCE — 11187 — 2026.04.15

CONSULTANTS: IRONCLAD DEVELOPMENTS INC.

PROJECT:
319 HUNTMAR - SITE PLAN

319 HUNTMAR DR, KANATA, ON, K2S 0P6

DRAWING TITLE:
SITE PLAN - FIRE MEASURES (FIRE ROUTE/FIRE HYDRANT/MAIN ENTRY)

SHEET SIZE: ARCH D (610x914) | SCALE: As indicated

PROJECT NO.: 25066

DRAWING NO.: **SP1.2**

SWEPT PATH ANALYSIS

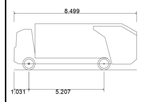

Hino 338 M + Wayne Royal GT14 Refuse Truck

Overall Length	8.499m
Overall Width	2.451m
Overall Body Height	3.197m
Min Body Ground Clearance	0.402m
Track Width	2.451m
Lock-to-lock time	6.00s
Curb to Curb Turning Radius	8.352m

TRUE NORTH | CONSTRUCTION NORTH

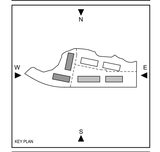

Issued for Schematic Design	2026.02.06
Issued for Design Development	2026.04.10
Issued for Site Plan Control	2026.04.15
Issued for Permit	
Issued for Tender	
Issued for Construction	

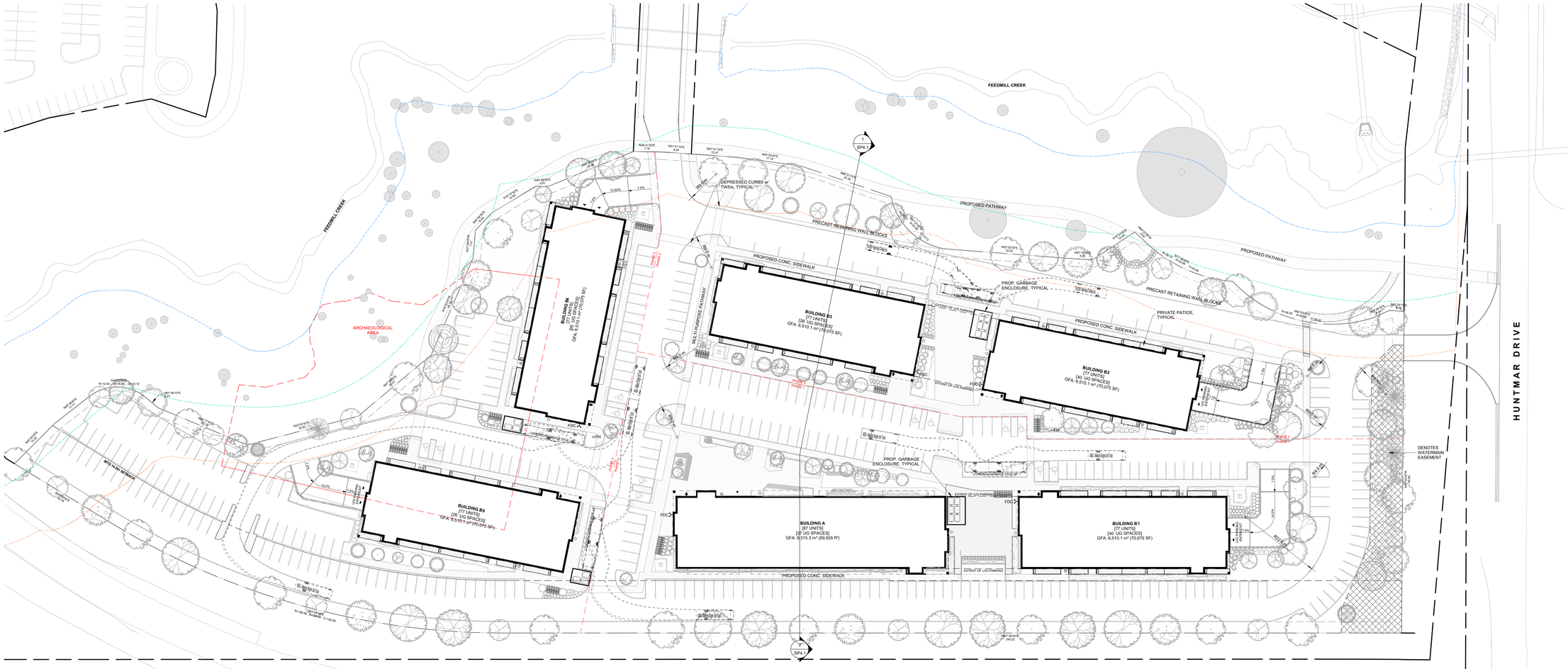

1 / SP1.3 **SITE PLAN - TRUCK TURN/ WASTE MANAGEMENT**

1 : 400

0 4 8 16 32m

No.	DESCRIPTION	DATE

REVISIONS:

DISCREPANCIES MUST BE REPORTED IMMEDIATELY TO THE ARCHITECT / ENGINEER BEFORE PROCEEDING.

ONLY FIGURED DIMENSIONS MUST BE USED.

THE CONTRACTOR MUST CHECK THE DIMENSIONS ON SITE.

THE DRAWING IS PROTECTED BY COPYRIGHT.

ALL DIMENSIONS ARE SHOWN IN MILLIMETERS.

DO NOT SCALE THE DRAWINGS.

mcCallumSather
210-137 Glasgow St., Office 426
Kitchener ON
N2G 4X8, Canada
www.mccallumsather.com

ONTARIO ASSOCIATION OF ARCHITECTS
MATTHEW ALLEN GLORIEUX
1787
2027-04-15

SEAL

CONSULTANTS

IRONCLAD DEVELOPMENTS INC.

PROJECT:

319 HUNTMAR - SITE PLAN

319 HUNTMAR DR, KANATA, ON, K2S 0P6

DRAWING TITLE:

SITE PLAN - TRUCK TURN/ WASTE MANAGEMENT

SHEET SIZE	SCALE
ARCH D (610x914)	As indicated

PROJECT NO: 25066

DRAWING NO.: **SP1.3**

SITE PLAN LEGEND

- EXTENT OF UNDERGROUND PARKING GARAGE
- LINE OF SETBACK
- CENTERLINE OF ROAD
- PROPERTY LINE
- DRIP LINE
- MAIN BUILDING ENTRANCE/ FIRE FIGHTER ENTRANCE
- SECONDARY BUILDING ENTRANCE
- FIRE EXIT
- PARKING ENTRANCE
- FDC — FIRE DEPT CONNECTION
- BD○ — BOLLARD
- LBD○ — LIGHT BOLLARD
- MH — MANHOLE COVER
- CB — CATCH BASIN
- FIRE HYDRANT
- GAS — GAS METER
- EX. WATER VALVE
- SIGNAGE
- EX GUY — EX. GUY WIRE
- EX WUP — EX. WOOD UTILITY POLE
- F.F.E. — FINISHED FLOOR ELEVATION
- 99.50 — SITE ELEVATIONS (SHOWN TO ESTABLISH AVERAGE GRADE)
- FIRE ACCESS ROUTE - SIGNAGE PLACED ON WITHER SIDE.
- FIRE ACCESS ROUTE
- WASTE COLLECTION POINT
- SOFT LANDSCAPING
- REGULATED AREA
- DISTANCE FROM PRINCIPAL ENTRANCE TO FIRE ROUTE
- DISTANCE FROM FIRE HYDRANT TO FIRE DEPARTMENT CONNECTION
- MVCA - MEANDER BELT
- MVCA - REGULATION LIMIT
- MVCA - 100 YEAR FLOOD PLAIN

1 SP2.1 **OVERALL FLOOR PLAN - BELOW GRADE**

1 : 250

0 3.125 6.25 12.5 25m

TRUE NORTH | CONSTRUCTION NORTH

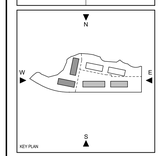

Issued for Schematic Design	2026.02.06
Issued for Design Development	2026.04.10
Issued for Site Plan Control	2026.04.15
Issued for Permit	
Issued for Tender	
Issued for Construction	

No.	DESCRIPTION	DATE

REVISIONS

DISCREPANCIES MUST BE REPORTED IMMEDIATELY TO THE ARCHITECT / ENGINEER BEFORE PROCEEDING.

ONLY FIGURED DIMENSIONS MUST BE USED.

THE CONTRACTOR MUST CHECK THE DIMENSIONS ON SITE.

THE DRAWING IS PROTECTED BY COPYRIGHT.

ALL DIMENSIONS ARE SHOWN IN MILLIMETERS.

DO NOT SCALE THE DRAWINGS.

mcCallumSather
210-137 Glasgow St., Office 426
Kitchener ON
N2G 4X8, Canada
www.mccallumsather.com

SEAL

ONTARIO ASSOCIATION OF ARCHITECTS
MATTHEW GLEN JOSEPH
2026.04.15

CONSULTANTS

IRONCLAD DEVELOPMENTS (KNL)

PROJECT

319 HUNTMAR - SITE PLAN

319 HUNTMAR DR, KANATA, ON, K2S 0P6

DRAWING TITLE

OVERALL FLOOR PLAN - BELOW GRADE

SHEET SIZE	SCALE
ARCH D (610x914)	1 : 250

PROJECT NO. 25066

DRAWING NO. **SP2.1**

SITE PLAN LEGEND

- EXTENT OF UNDERGROUND PARKING GARAGE
- LINE OF SETBACK
- CENTERLINE OF ROAD
- PROPERTY LINE
- DRIP LINE
- MAIN BUILDING ENTRANCE/ FIRE FIGHTER ENTRANCE
- SECONDARY BUILDING ENTRANCE
- FIRE EXIT
- PARKING ENTRANCE
- FDC — FIRE DEPT CONNECTION
- BD○ — BOLLARD
- LBD○ — LIGHT BOLLARD
- MH — MANHOLE COVER
- CB — CATCH BASIN
- FIRE HYDRANT
- GAS — GAS METER
- EX. WATER VALVE
- SIGNAGE
- EX GUY — EX. GUY WIRE
- EX WUP — EX. WOOD UTILITY POLE
- F.F.E. — FINISHED FLOOR ELEVATION
- 69.0 — SITE ELEVATIONS (SHOWN TO ESTABLISH AVERAGE GRADE)
- FIRE ACCESS ROUTE - SIGNAGE PLACED ON WITHER SIDE.
- FIRE ACCESS ROUTE
- WASTE COLLECTION POINT
- SOFT LANDSCAPING
- REGULATED AREA
- DISTANCE FROM PRINCIPAL ENTRANCE TO FIRE ROUTE
- DISTANCE FROM FIRE HYDRANT TO FIRE DEPARTMENT CONNECTION
- MVCA - MEANDER BELT
- MVCA - REGULATION LIMIT
- MVCA - 100 YEAR FLOOD PLAIN

TRUE NORTH | CONSTRUCTION NORTH

N
W
E
S
KEY PLAN

Issued for Schematic Design	2026.02.06
Issued for Design Development	2026.04.10
Issued for Site Plan Control	2026.04.15
Issued for Permit	
Issued for Tender	
Issued for Construction	

NO.	DESCRIPTION	DATE

REVISIONS:

DISCREPANCIES MUST BE REPORTED IMMEDIATELY TO THE ARCHITECT / ENGINEER BEFORE PROCEEDING.

ONLY FIGURED DIMENSIONS MUST BE USED.

THE CONTRACTOR MUST CHECK THE DIMENSIONS ON SITE.

THE DRAWING IS PROTECTED BY COPYRIGHT.

ALL DIMENSIONS ARE SHOWN IN MILLIMETERS.

DO NOT SCALE THE DRAWINGS.

mcCallumSather
210-137 Glasgow St., Office 426
Kitchener ON
N2G 4X8, Canada
www.mccallumsather.com

ONTARIO ASSOCIATION OF ARCHITECTS
MATTHEW DEAN GODRICK
LICENCE
2026.04.15

SEAL

CONSULTANTS

IRONCLAD DEVELOPMENTS INC.

PROJECT:

319 HUNTMAR - SITE PLAN

319 HUNTMAR DR, KANATA, ON, K2S 0P6

DRAWING TITLE:

OVERALL FLOOR PLAN - GROUND FLOOR

SHEET SIZE: ARCH D (610x914) | SCALE:

PROJECT NO.: 25066

DRAWING NO.: **SP2.2**

1 SP2.2 **OVERALL FLOOR PLAN - GROUND FLOOR**

1 : 250

0 3.125 6.25 12.5 25m

1 SP3.1 **PHASE 1 - BUILDING A & B1 - NORTH ELEVATION**

1 : 150

2 SP3.1 **PHASE 1 - BUILILDING A & B1 - SOUTH ELEVATION**

1 : 150

3 SP3.1 **PHASE 1 - BUILDING B1 - EAST ELEVATION**

1 : 150

4 SP3.1 **PHASE 1 - BUILDING B1 - INSIDE WEST ELEVATION**

1 : 150

5 SP3.1 **PHASE 1 - BUILDING A - INSIDE EAST ELEVATION**

1 : 150

6 SP3.1 **PHASE 1 - BUILDING A - WEST ELEVATION**

1 : 150

EXTERIOR ELEVATION MATERIAL LEGEND

01a FIBRE CEMENT PANEL WALL CLADDING PATTERN: ASHLAR COLOUR: CHARCOAL	03 FIBRE CEMENT HORIZONTAL SIDING WALL CLADDING COLOUR: SAND CASTLE	08 BALCONY SLIDER w/ SEALED UNIT GLAZING FRAME COLOUR: BLACK	13 ASPHALT ROOF SHINGLES COLOUR: BLACK	18 ALUMINUM PRIVACY SCREEN WITH TEMPERED ACID ETCH GLASS FRAME COLOUR TO MATCH ADJACENT RAILINGS
01b FIBRE CEMENT PANEL WALL CLADDING w/ BATTEN TRIMS COLOUR: ARCTIC WHITE	04 PREFINISHED ALUMINUM GUARD RAIL ASSEMBLY FINISH: BLACK ANODIZED	09 ALUMINUM CURTAIN WALL FRAMING SYSTEM FRAME COLOUR: BLACK	14 FASCIA BOARD COLOUR: T.B.D.	
02a FIBRE CEMENT SHINGLE SIDING WALL CLADDING COLOUR: BROWN	05 PREFINISHED ALUMINUM GUARD RAIL ASSEMBLY w/ PERFORATED ALUMINUM PANEL FINISH: BLACK ANODIZED	10 INSULATED HOLLOW METAL DOOR AND FRAME ASSEMBLY COLOUR: BLACK	15 FIRE DEPARTMENT CONNECTION	
02b FIBRE CEMENT SHINGLE SIDING WALL CLADDING COLOUR: SAGE GREEN	06 WOOD COLUMN WRAPPED w/ FIBRE CEMENT PANEL SEE ELEVATIONS FOR PANEL TYPES	11 INSULATED OVERHEAD METAL DOOR COLOUR: BLACK	16 BARREL SAUNA UNITS	
02c FIBRE CEMENT SHINGLE SIDING WALL CLADDING COLOUR: DEEP BLUE	07 VINYL WINDOW UNIT w/ OPERABLE WINDOW FRAME COLOUR: BLACK	12 CAST-IN-PLACE CONCRETE	17 LINE OF GRADE	

Issued for Schematic Design	**2026.02.06**
Issued for Design Development	**2026.04.10**
Issued for Site Plan Control	**2026.04.15**
Issued for Permit	
Issued for Tender	
Issued for Construction	

No.	DESCRIPTION	DATE

REVISIONS:

DISCREPANCIES MUST BE REPORTED IMMEDIATELY TO THE ARCHITECT / ENGINEER BEFORE PROCEEDING.

ONLY FIGURED DIMENSIONS MUST BE USED.

THE CONTRACTOR MUST CHECK THE DIMENSIONS ON SITE.

THE DRAWING IS PROTECTED BY COPYRIGHT.

ALL DIMENSIONS ARE SHOWN IN MILLIMETERS.

DO NOT SCALE THE DRAWINGS.

mcCallumSather
210-137 Glasgow St., Office 426
Kitchener ON
N2G 4X8, Canada
www.mccallumsather.com

SEAL:

CONSULTANTS:

IRONCLAD DEVELOPMENTS INC.

PROJECT:

319 HUNTMAR - SITE PLAN

319 HUNTMAR DR, KANATA, ON, K2S 0P6

DRAWING TITLE:

OVERALL ELEVATION - PHASE 1 - BUILDING A & B1

SHEET SIZE: ARCH D (610x914) | SCALE:

PROJECT NO: 25066

DRAWING NO.: **SP3.1**

0 1.875 3.75 7.5 15m

1 SP4.1

1 SP3.2 **PHASE 2 - BUILDING B2 & B3 - SOUTH ELEVATION**

1 : 150

2 SP3.2 **PHASE 2 - BUILDING B2 & B3 - NORTH ELEVATION**

1 : 150

3 SP3.2 **PHASE 2 - BUILDING B2 - EAST ELEVATION**

1 : 150

5 SP3.2 **PHASE 2 - BUILDING B2 - INSIDE WEST ELEVATION**

1 : 150

6 SP3.2 **PHASE 2 - BUILDING B3 - INSIDE EAST ELEVATION**

1 : 150

4 SP3.2 **PHASE 2 - BUILDING B3 - WEST ELEVATION**

1 : 150

EXTERIOR ELEVATION MATERIAL LEGEND

01a	FIBRE CEMENT PANEL WALL CLADDING PATTERN: ASHLAR COLOUR: CHARCOAL	03	FIBRE CEMENT HORIZONTAL SIDING WALL CLADDING COLOUR: SAND CASTLE	08	BALCONY SLIDER w/ SEALED UNIT GLAZING FRAME COLOUR: BLACK	13	ASPHALT ROOF SHINGLES COLOUR: BLACK
01b	FIBRE CEMENT PANEL WALL CLADDING w/ BATTEN TRIMS COLOUR: ARCTIC WHITE	04	PREFINISHED ALUMINUM GUARD RAIL ASSEMBLY FINISH: BLACK ANODIZED	09	ALUMINUM CURTAIN WALL FRAMING SYSTEM FRAME COLOUR: BLACK	14	FASCIA BOARD COLOUR: T.B.D.
02a	FIBRE CEMENT SHINGLE SIDING WALL CLADDING COLOUR: BROWN	05	PREFINISHED ALUMINUM GUARD RAIL ASSEMBLY w/ PERFORATED ALUMINUM PANEL FINISH: BLACK ANODIZED	10	INSULATED HOLLOW METAL DOOR AND FRAME ASSEMBLY COLOUR: BLACK	15	FIRE DEPARTMENT CONNECTION
02b	FIBRE CEMENT SHINGLE SIDING WALL CLADDING COLOUR: SAGE GREEN	06	WOOD COLUMN WRAPPED w/ FIBRE CEMENT PANEL SEE ELEVATIONS FOR PANEL TYPES	11	INSULATED OVERHEAD METAL DOOR COLOUR: BLACK	16	BARREL SAUNA UNITS
02c	FIBRE CEMENT SHINGLE SIDING WALL CLADDING COLOUR: DEEP BLUE	07	VINYL WINDOW UNIT w/ OPERABLE WINDOW FRAME COLOUR: BLACK	12	CAST-IN-PLACE CONCRETE	17	LINE OF GRADE
						18	ALUMINUM PRIVACY SCREEN WITH TEMPERED ACID ETCH GLASS FRAME COLOUR TO MATCH ADJACENT RAILINGS

0 1.875 3.75 7.5 15m

KEY PLAN

Issued for Schematic Design	2026.02.06
Issued for Design Development	2026.04.10
Issued for Site Plan Control	2026.04.15
Issued for Permit	
Issued for Tender	
Issued for Construction	

NO.	DESCRIPTION	DATE

REVISIONS

DISCREPANCIES MUST BE REPORTED IMMEDIATELY TO THE ARCHITECT / ENGINEER BEFORE PROCEEDING.

ONLY FIGURED DIMENSIONS MUST BE USED.

THE CONTRACTOR MUST CHECK THE DIMENSIONS ON SITE.

THE DRAWING IS PROTECTED BY COPYRIGHT.

ALL DIMENSIONS ARE SHOWN IN MILLIMETERS.

DO NOT SCALE THE DRAWINGS.

mcCallumSather
210-137 Glasgow St., Office 426
Kitchener ON
N2G 4X8, Canada
www.mccallumsather.com

SEAL

CONSULTANTS

IRONCLAD DEVELOPMENTS (GB) INC.

PROJECT

319 HUNTMAR - SITE PLAN

319 HUNTMAR DR, KANATA, ON, K2S 0P6

DRAWING TITLE

OVERALL ELEVATION - PHASE 2 - BUILDING B2 & B3

SHEET SIZE	SCALE
ARCH D (610x914)	

PROJECT NO. 25066

DRAWING NO. **SP3.2**

1 SP3.3 **PHASE 3 - BUILDING B4 & B5 - EAST ELEVATION**

1 : 150

2 SP3.3 **PHASE 3 - BUILDING B4 - NORTH ELEVATION**

1 : 150

3 SP3.3 **PHASE 3 - BUILDING B4 & B5 - WEST ELEVATION**

1 : 150

4 SP3.3 **PHASE 3 - BUILDING B4 - SOUTH ELEVATION**

1 : 150

5 SP3.3 **PHASE 3 - BUILDING B5 - NORTH ELEVATION**

1 : 150

6 SP3.3 **PHASE 3 - BUILDING B5 - SOUTH ELEVATION**

1 : 150

EXTERIOR ELEVATION MATERIAL LEGEND

01a FIBRE CEMENT PANEL WALL CLADDING PATTERN: ASHLAR COLOUR: CHARCOAL	03 FIBRE CEMENT HORIZONTAL SIDING WALL CLADDING COLOUR: SAND CASTLE	08 BALCONY SLIDER w/ SEALED UNIT GLAZING FRAME COLOUR: BLACK	13 ASPHALT ROOF SHINGLES COLOUR: BLACK	18 ALUMINUM PRIVACY SCREEN WITH TEMPERED ACID ETCH GLASS FRAME COLOUR TO MATCH ADJACENT RAILINGS
01b FIBRE CEMENT PANEL WALL CLADDING w/ BATTEN TRIMS COLOUR: ARCTIC WHITE	04 PREFINISHED ALUMINUM GUARD RAIL ASSEMBLY FINISH: BLACK ANODIZED	09 ALUMINUM CURTAIN WALL FRAMING SYSTEM FRAME COLOUR: BLACK	14 FASCIA BOARD COLOUR: T.B.D.	
02a FIBRE CEMENT SHINGLE SIDING WALL CLADDING COLOUR: BROWN	05 PREFINISHED ALUMINUM GUARD RAIL ASSEMBLY w/ PERFORATED ALUMINUM PANEL FINISH: BLACK ANODIZED	10 INSULATED HOLLOW METAL DOOR AND FRAME ASSEMBLY COLOUR: BLACK	15 FIRE DEPARTMENT CONNECTION	
02b FIBRE CEMENT SHINGLE SIDING WALL CLADDING COLOUR: SAGE GREEN	06 WOOD COLUMN WRAPPED w/ FIBRE CEMENT PANEL SEE ELEVATIONS FOR PANEL TYPES	11 INSULATED OVERHEAD METAL DOOR COLOUR: BLACK	16 BARREL SAUNA UNITS	
02c FIBRE CEMENT SHINGLE SIDING WALL CLADDING COLOUR: DEEP BLUE	07 VINYL WINDOW UNIT w/ OPERABLE WINDOW FRAME COLOUR: BLACK	12 CAST-IN-PLACE CONCRETE	17 LINE OF GRADE	

0 1.875 3.75 7.5 15m

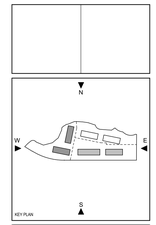

Issued for Schematic Design	2026.02.06
Issued for Design Development	2026.04.10
Issued for Site Plan Control	2026.04.15
Issued for Permit	
Issued for Tender	
Issued for Construction	

No.	DESCRIPTION	DATE
REVISIONS		

DISCREPANCIES MUST BE REPORTED IMMEDIATELY TO THE ARCHITECT / ENGINEER BEFORE PROCEEDING.

ONLY FIGURED DIMENSIONS MUST BE USED.

THE CONTRACTOR MUST CHECK THE DIMENSIONS ON SITE.

THE DRAWING IS PROTECTED BY COPYRIGHT.

ALL DIMENSIONS ARE SHOWN IN MILLIMETERS.

DO NOT SCALE THE DRAWINGS.

mcCallumSather
210-137 Glasgow St., Office 426
Kitchener ON
N2G 4X8, Canada
www.mccallumsather.com

SEAL

CONSULTANTS

PROJECT:

319 HUNTMAR - SITE PLAN

319 HUNTMAR DR, KANATA, ON, K2S 0P6

DRAWING TITLE:

OVERALL ELEVATION - PHASE 3 - BUILDING B4 & B5

SHEET SIZE: ARCH D (610x914)	SCALE:
PROJECT NO: 25066	
DRAWING NO.: SP3.3	

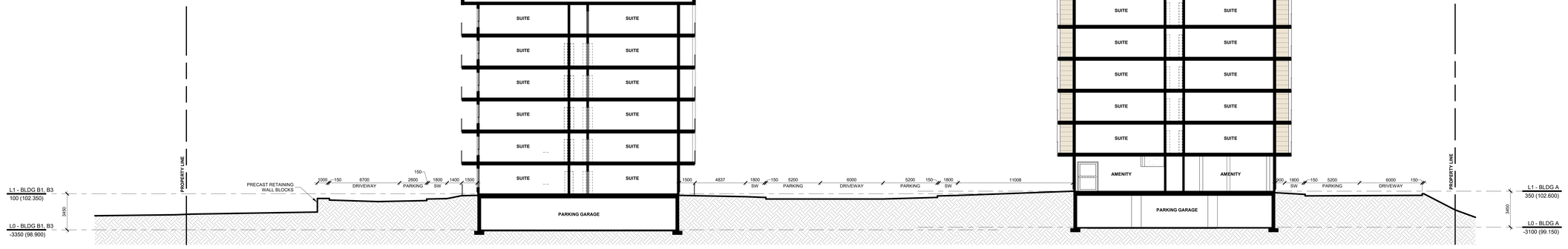

1 SP4.1 **SITE SECTION 1**

1 : 150

2 SP4.1 **SITE SECTION 2**

1 : 150

0 1.875 3.75 7.5 15m

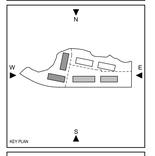

Issued for Schematic Design	**2026.02.06**
Issued for Design Development	**2026.04.10**
Issued for Site Plan Control	**2026.04.15**
Issued for Permit	
Issued for Tender	
Issued for Construction	

NO.	DESCRIPTION	DATE

REVISIONS

DISCREPANCIES MUST BE REPORTED IMMEDIATELY TO THE ARCHITECT / ENGINEER BEFORE PROCEEDING.

ONLY FIGURED DIMENSIONS MUST BE USED.

THE CONTRACTOR MUST CHECK THE DIMENSIONS ON SITE.

THE DRAWING IS PROTECTED BY COPYRIGHT.

ALL DIMENSIONS ARE SHOWN IN MILLIMETERS.

DO NOT SCALE THE DRAWINGS.

mcCallumSather
210-137 Glasgow St., Office 426
Kitchener ON
N2G 4X8, Canada
www.mccallumsather.com

SEAL

CONSULTANTS

PROJECT:

319 HUNTMAR - SITE PLAN

319 HUNTMAR DR, KANATA, ON, K2S 0P6

DRAWING TITLE

OVERALL SECTIONS

SHEET SIZE: ARCH D (610x914) | SCALE:

PROJECT NO.: 25066

DRAWING NO.: **SP4.1**

N

W E

S

KEY PLAN

Issued for Schematic Design	**2026.02.06**
Issued for Design Development	**2026.04.10**
Issued for Site Plan Control	**2026.04.15**
Issued for Permit	
Issued for Tender	
Issued for Construction	

No.	DESCRIPTION	DATE
REVISIONS:		

DISCREPANCIES MUST BE REPORTED IMMEDIATELY TO THE ARCHITECT / ENGINEER BEFORE PROCEEDING.

ONLY FIGURED DIMENSIONS MUST BE USED.

THE CONTRACTOR MUST CHECK THE DIMENSIONS ON SITE.

THE DRAWING IS PROTECTED BY COPYRIGHT.

ALL DIMENSIONS ARE SHOWN IN MILLIMETERS.

DO NOT SCALE THE DRAWINGS.

mcCallumSather

210-137 Glasgow St., Office 426
Kitchener ON
N2G 4X8, Canada

www.mccallumsather.com

SEAL:

CONSULTANTS:

IRONCLAD DEVELOPMENTS INC.

PROJECT:

319 HUNTMAR - SITE PLAN

319 HUNTMAR DR, KANATA, ON, K2S 0P6

DRAWING TITLE:

OVERALL VIEWS

SHEET SIZE	SCALE
ARCH D (610x914)	

PROJECT NO: 25066

DRAWING NO:

SP5.1



1 SP5.2 **NORTH WEST AERIAL VIEW (PHASE 1)**



2 SP5.2 **SOUTH EAST AERIAL VIEW (PHASE 1)**

3 SP5.2 **NORTH EAST AERIAL VIEW (PHASE 1)**

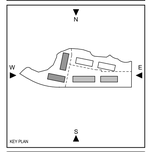

Issued for Schematic Design	**2026.02.06**
Issued for Design Development	**2026.04.10**
Issued for Site Plan Control	**2026.04.15**
Issued for Permit	
Issued for Tender	
Issued for Construction	

No.	DESCRIPTION:	DATE:
REVISIONS:		

DISCREPANCIES MUST BE REPORTED IMMEDIATELY TO THE ARCHITECT / ENGINEER BEFORE PROCEEDING.

ONLY FIGURED DIMENSIONS MUST BE USED.

THE CONTRACTOR MUST CHECK THE DIMENSIONS ON SITE.

THE DRAWING IS PROTECTED BY COPYRIGHT.

ALL DIMENSIONS ARE SHOWN IN MILLIMETERS.

DO NOT SCALE THE DRAWINGS.

mcCallumSather
210-137 Glasgow St., Office 426
Kitchener ON
N2G 4X8, Canada
www.mccallumsather.com

SEAL:

CONSULTANTS:

IRONCLAD DEVELOPMENTS INC.

PROJECT:

319 HUNTMAR - SITE PLAN

319 HUNTMAR DR, KANATA, ON, K2S 0P6

DRAWING TITLE:

PHASE 1 VIEWS

SHEET SIZE:	SCALE:
ARCH D (610x914)	

PROJECT NO: 25066

DRAWING NO: **SP5.2**

1 SP5.3 **NORTH WEST AERIAL VIEW (PHASE 2)**

2 SP5.3 **SOUTH EAST AERIAL VIEW (PHASE 2)**

3 SP5.3 **NORTH EAST AERIAL VIEW (PHASE 2)**

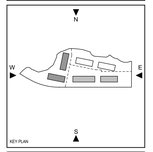

Issued for Schematic Design	**2026.02.06**
Issued for Design Development	**2026.04.10**
Issued for Site Plan Control	**2026.04.15**
Issued for Permit	
Issued for Tender	
Issued for Construction	

NO.	DESCRIPTION	DATE
REVISIONS:		

DISCREPANCIES MUST BE REPORTED IMMEDIATELY TO THE ARCHITECT / ENGINEER BEFORE PROCEEDING.

ONLY FIGURED DIMENSIONS MUST BE USED.

THE CONTRACTOR MUST CHECK THE DIMENSIONS ON SITE.

THE DRAWING IS PROTECTED BY COPYRIGHT.

ALL DIMENSIONS ARE SHOWN IN MILLIMETERS.

DO NOT SCALE THE DRAWINGS.

mcCallumSather
210-137 Glasgow St., Office 426
Kitchener ON
N2G 4X8, Canada
www.mccallumsather.com

SEAL:

CONSULTANTS:

PROJECT:
319 HUNTMAR - SITE PLAN

319 HUNTMAR DR, KANATA, ON, K2S 0P6

DRAWING TITLE:
PHASE 2 VIEWS

SHEET SIZE	SCALE
ARCH D (610x914)	

PROJECT NO: 25066

DRAWING NO: **SP5.3**

1 SP5.4 **NORTH WEST AERIAL VIEW (PHASE 3)**



2 SP5.4 **SOUTH EAST AERIAL VIEW (PHASE 3)**

3 SP5.4 **NORTH EAST AERIAL VIEW (PHASE 3)**

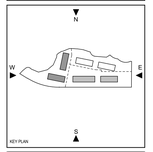

Issued for Schematic Design	**2026.02.06**
Issued for Design Development	**2026.04.10**
Issued for Site Plan Control	**2026.04.15**
Issued for Permit	
Issued for Tender	
Issued for Construction	

No.	DESCRIPTION:	DATE:
REVISIONS:		

DISCREPANCIES MUST BE REPORTED IMMEDIATELY TO THE ARCHITECT / ENGINEER BEFORE PROCEEDING.

ONLY FIGURED DIMENSIONS MUST BE USED.

THE CONTRACTOR MUST CHECK THE DIMENSIONS ON SITE.

THE DRAWING IS PROTECTED BY COPYRIGHT.

ALL DIMENSIONS ARE SHOWN IN MILLIMETERS.

DO NOT SCALE THE DRAWINGS.

mcCallumSather
210-137 Glasgow St., Office 426
Kitchener ON
N2G 4X8, Canada
www.mccallumsather.com

SEAL:

CONSULTANTS:

IRONCLAD DEVELOPMENTS INC.

PROJECT:

319 HUNTMAR - SITE PLAN

319 HUNTMAR DR, KANATA, ON, K2S 0P6

DRAWING TITLE:

PHASE 3 VIEWS

SHEET SIZE:	SCALE:
ARCH D (610x914)	

PROJECT NO: 25066

DRAWING NO: **SP5.4**