

Phase I Environmental Site Assessment

1750 Russell Road, Ottawa, Ontario

Prepared for Kadus Group on Behalf of Perley Health

Report: PE7435-1

March 16, 2026

TABLE OF CONTENTS

EXECUTIVE SUMMARY.....	ii
1.0 INTRODUCTION.....	1
2.0 PHASE I PROPERTY INFORMATION.....	1
3.0 SCOPE OF INVESTIGATION	2
4.0 RECORDS REVIEW	3
4.1 General.....	3
4.2 Environmental Source Information	4
4.3 Physical Setting Sources	7
5.0 INTERVIEWS	9
6.0 SITE RECONNAISSANCE.....	9
6.1 General Requirements.....	9
6.2 Specific Observations at the Phase I Property	10
7.0 REVIEW AND EVALUATION OF INFORMATION	11
7.1 Land Use History	11
7.2 Conceptual Site Model.....	12
8.0 CONCLUSIONS	13
8.1 Assessment.....	13
8.2 Recommendations.....	14
9.0 STATEMENT OF LIMITATIONS	15
10.0 REFERENCES	16

List of Figures

Figure 1 - Key Plan
 Figure 2 - Topographic Map
 Drawing PE7435-1 - Site Plan
 Drawing PE7435-2 - Surrounding Land Use Plan

List of Appendices

Appendix 1 Survey Plan
 Topo Sketch
 Aerial Photographs
 Site Photographs

Appendix 2 MECP Freedom of Information Request
 MECP Well Record
 TSSA Response
 HLUI Application
 ERIS Report

Appendix 3 Qualifications of Assessors

EXECUTIVE SUMMARY

Assessment

Paterson Group was retained by Matthew Firestone of Kadus Group, on behalf of Perley Health, to conduct a Phase I Environmental Site Assessment (ESA) for a portion of the property addressed 1750 Russell Road in the City of Ottawa, Ontario. The purpose of this Phase I ESA was to research the past and current use of the subject site and the Phase I Study Area and to identify any environmental concerns with the potential to have impacted the Phase I Property.

According to the historical research, the Phase I Property was first developed for parkland use in 1994, associated with the adjacent healthcare facility. The historical use of the surrounding lands consisted of primarily institutional and residential land use with some commercial and parkland use. No potentially contaminating activities (PCAs) were identified on-site. Four PCAs were identified within the Phase I Study Area during the historical review; however, these were not considered to have resulted in an APEC on the Phase I Property.

Following the historical research, a site visit was conducted. The Phase I Property is currently used for parkland purposes. No PCAs or concerns were identified on the Phase I Property. The exterior AST identified through the historical review was observed but is not considered to represent an APEC on-site. No other PCAs were observed within the Phase I Study Area.

Based on our findings of the assessment, it is our opinion that **a Phase II Environmental Site Assessment is not required for the Phase I Property.**

Recommendations

Monitoring Wells

If the groundwater monitoring wells installed as part of the geotechnical investigation are not going to be used in the future, then they must be decommissioned according to Ontario Regulation Reg. 903 (Ontario Water Resources Act).

1.0 INTRODUCTION

At the request of Matthew Firestone of Kadus Group, on behalf of Perley Health, Paterson Group (Paterson) conducted a Phase I Environmental Site Assessment (Phase I ESA) of a portion of 1750 Russell Road in the City of Ottawa, Ontario, herein referred to as the Phase I Property. The purpose of this Phase I ESA was to research the past and current use of the Phase I Property and properties within the Phase I Study Area to identify any potentially contaminating activities (PCAs) that would result in areas of potential environmental concern (APECs) on the Phase I Property.

Paterson was engaged to conduct this Phase I ESA by Mr. Firestone. The mailing address for Kadus Group is 310 Miwate Private, Unit 110, Ottawa, Ontario, K1R 0E2. Mr. Firestone can be reached by telephone at (613) 794-5560.

This report has been prepared specifically and solely for the above-noted project, which is described herein. It contains all our findings and results of the environmental conditions at this site.

This Phase I ESA report has been prepared under the supervision of a Qualified Person in general accordance with Ontario Regulation (O.Reg.) 153/04, as amended under the Environmental Protection Act, and in general accordance with the requirements of CSA Z768-01 (R2022). The conclusions presented herein are based on information gathered from a limited historical review and field inspection program. The findings of the Phase I ESA are based on a review of readily available geological, historical, and regulatory information and a cursory review made at the time of the field assessment. The historical research relies on information supplied by others, such as, local, provincial, and federal agencies, and was limited within the scope-of-work, time, and budget of the project herein.

2.0 PHASE I PROPERTY INFORMATION

Address:	1750 Russell Road, Ottawa, Ontario
Legal Description:	Part of Lots 14 and 15, Concession Junction Gore, Gloucester, Designated as Parts 1 to 3 and 13 to 18 on Plan 5R-1000, City of Ottawa.
Location:	The site is located in the southwestern portion of the property addressed 1750 Russell Road, which is on the west side of Russell Road between Thirsk Street and Haig Drive in the City of Ottawa, Ontario. Refer to

Figure 1 - Key Plan in the Figures section following the text.

PIN: Part of 04258-0838

Latitude and Longitude: 45° 24' 12" N, 75° 38' 15" W

Site Description:

Configuration: Irregular

Area: 5480 m² (approximately)

Zoning: I2 – Major Institutional Zone

Current Use: The Phase I ESA Property is currently used as parkland associated with the adjacent healthcare facility.

Services: The Phase I ESA Property is situated in a municipally serviced area.

3.0 SCOPE OF INVESTIGATION

The scope of work for this Phase I Environmental Site Assessment was as follows:

- Determine the historical activities on the subject site and study area by conducting a review of readily available records, reports, photographs, plans, mapping, databases, and regulatory agencies;
- Investigate the existing conditions present at the Phase I Property and study area by conducting site reconnaissance;
- Conduct interviews with persons knowledgeable of current and historic operations on the Phase I Property, and if warranted, neighbouring properties;
- Present the results of our findings in a comprehensive report in general accordance with the requirements O.Reg. 153/04 as amended under the Environmental Protection Act and in compliance with the requirements of CSA Z768-01 (R2022);
- Provide a preliminary environmental site evaluation based on our findings;
- Provide preliminary remediation recommendations and further investigative work if contamination is suspected or encountered.

4.0 RECORDS REVIEW

4.1 General

Phase I ESA Study Area Determination

A radius of approximately 250 m was determined to be appropriate as a Phase I Study Area for this assignment. Properties outside the 250 m radius are not considered to have impacted the Phase I Property based on their significant separation distance.

First Developed Use Determination

Based on a review of City directories, the Phase I Property was developed as parkland in 1996, when the adjacent healthcare facility was constructed. Prior to development, the land was used for agricultural or other purposes.

Fire Insurance Plans

Fire insurance plans are not available for the Phase I Study Area.

City of Ottawa Street Directories

City of Ottawa and Gloucester directories were reviewed for the Phase I Study Area. The adjacent healthcare facility was first listed in 1996, which is considered the first developed use of the Phase I Property. Properties in the study area were generally developed for residential land use with institutional use (schools) in the 1950s. Further institutional and commercial development in the study area followed in the 1990s. No PCAs were identified in the directories.

Chain of Title

A chain of title was not procured as part of this assessment. Sufficient information was obtained from other sources to determine land use and potential environmental concerns.

Previous Environmental Reports

A draft Phase I ESA report was provided for review as part of this assessment. The draft Phase I ESA was prepared for an area of parkland at 1750 Russell Road, approximately 40 m east of the Phase I Property. The report was prepared by CIMA+ in 2019 and identified 3 potentially contaminating activities (PCAs) in the current Phase I Study Area: an aboveground fuel storage tank (AST) located at the northwest corner of the healthcare facility, approximately 65 m north of the Phase I Property; an indoor gasoline AST to serve the 880 kW backup generator;

and a former underground storage tank (UST) which was reportedly replaced by the exterior AST in the same or approximate location, approximately 65 m north of the Phase I Property. No other information about these tanks was available in the report, although the provided site photos indicate the ASTs were observed to be in good condition.

Given the cross-gradient location of the exterior AST and former UST, distance from the Phase I Property, and the presence of the healthcare facility building between the AST/former UST and the site, these PCAs are not considered to have resulted in an area of potential environmental concern (APEC) on-site.

A geotechnical report, prepared by Paterson in 2025 for the Phase I Property, was also reviewed for relevant subsurface information. According to the borehole logs, topsoil is underlain by silty clay and glacial till. Boreholes were drilled to depths ranging from 5.3 to 9.7 m below ground surface (mbgs). Bedrock was not encountered during the drilling program. Groundwater depths ranged from 1.6 to 2.2 mbgs, indicating a generalized groundwater flow direction to the northwest. No environmental concerns were identified.

Plan of Survey

A survey plan prepared by John H, Kennedy Ltd., dated December 25, 1996, was reviewed as part of this assessment. This is the most recent survey and depicts the property boundaries of 1750 Russell Road. Although several of the current buildings are not present on the survey, this deficiency is not considered to impact the conclusions of this ESA. A copy of the survey plan is provided in Appendix 1.

A topographic sketch, prepared by Annis, O'Sullivan, Vollebekk Ltd. in 2025 depicts the Phase I Property and the topographic features on-site. A copy of the sketch is provided in Appendix 1.

4.2 Environmental Source Information

Environment Canada

A search of the National Pollutant Release Inventory (NPRI) was conducted electronically in February 2026. No records were found in the NPRI database for properties within the Phase I Study Area.

PCB Inventory

A search of provincial PCB waste storage sites was conducted. No PCB waste storage sites were reported within the Phase I Study Area.

Areas of Natural Significance

A search for areas of natural significance and features within the Phase I Study Area was conducted on the website of the Ontario Ministry of Natural Resources (MNR) in February 2026. The search did not reveal any areas of natural significance within the Phase I Study Area.

Ministry of the Environment, Conservation and Parks (MECP) Submissions

A request was submitted to the MECP Freedom of Information (FOI) office for information with respect to reports related to environmental conditions for the Phase I Property as well as waste management records and records related to environmental incidents, orders, offences, spills, discharges of contaminants or inspections maintained by the MECP. A response from the MECP had not been received by the time this report was issued. A copy of the request is provided in Appendix 2.

MECP Instruments

A search of the MECP's Access Environment – Environmental Approvals and Registry web application was carried out in February 2026. No records related to certificates of approval, environmental compliance approvals (ECAs), permits to take water (PTTWs), certificates of property use or any other similar MECP issued instruments were identified for the Phase I Property. One ECA was identified within the Phase I Study Area with respect to air emissions associated with the medical lab located on Peter Morand Crescent. This is not considered a PCA with respect to the Phase I Property. No other instruments were identified within the study area.

MECP Brownfields Environmental Site Registry (EBR)

The search of the MECP's Access Environment – Environmental Approvals and Registry web application carried out in February 2026 did not identify any records of site condition (RSCs) or environmental registry records for the Phase I Property or any within the Phase I Study Area.

MECP Waste Disposal Site Inventory

The Ontario Ministry of Environment document titled "Waste Disposal Site Inventory in Ontario, 1991" was reviewed as part of the historical research. This document includes all recorded active and closed waste disposal sites, industrial manufactured gas plants and coal tar distillation plants in the Province of Ontario. There are no current or former waste disposal sites located within 500 m of the Phase I ESA Property.

Environmental Risk Information Services (ERIS) Report

An ERIS (Environmental Risk Information Service) report was obtained for the Phase I Property and properties within the 250 m study area. According to the ERIS report, no records were identified for the Phase I Property.

The ERIS search identified several records for 1750 Russell Road related to its operation as a healthcare facility, including several waste generator records and a Scott's Manufacturing Directory entry for the in-house pharmacy. Other records identified within the Phase I Study Area included a borehole log, a certificate of approval (CA), an environmental registry (EBR) record, an environmental compliance approval (ECA), and a well log. These records are generally related to the operation of a medical laboratory, approximately 180 m west of the Phase I Property. The well was drilled in 2022 on the healthcare facility property; no other details were provided. Given the location and that the area is serviced by municipal water and sewer services, this is expected to be a monitoring or observation well. Additionally, no subsurface details were provided on the borehole log. None of these records are considered to represent PCAs or APECs with respect to Phase I Property.

A copy of the ERIS report is included in Appendix 2.

Technical Standards and Safety Authority (TSSA)

The TSSA, Fuels Safety Branch in Toronto, was contacted on February 13, 2026, to inquire about current and former underground storage tanks, spills, and incidents for the site and neighbouring properties. No TSSA related records were identified on the Phase I Property. One tank record was identified within the Phase I Study Area, associated with the seniors' residence located 750 Peter Morand Crescent. This was not considered a concern with respect to the Phase I Property.

According to the ERIS report, no TSSA-related records were identified on Phase I Property or within the Phase I Study Area. A copy of the TSSA correspondence and ERIS report are provided in Appendix 2.

City of Ottawa Historical Land Use Inventory (HLUI)

A search request for the City of Ottawa's Historical Land Use Inventory (HLUI 2005) database was requested as part of this assessment. A response had not been received at the time this report was issued. A copy of the HLUI application is provided in Appendix 2.

4.3 Physical Setting Sources

Aerial Photographs

Historical air photos from the National Air Photo Library and the City of Ottawa's geoOttawa web application were reviewed in approximate ten-year intervals. Based on the review, the following observations have been made:

- | | |
|------|---|
| 1958 | The Phase I Property is undeveloped. The study area is largely undeveloped and/or used for agricultural purposes with residential dwellings present near the study area boundaries to the north and south. |
| 1965 | The Phase I Property remains undeveloped. Institutional land use is visible to the south in this photo. No significant changes are apparent. |
| 1976 | There are no significant changes to the Phase I Property or the study area. |
| 1991 | No significant changes appear to have been made to the Phase I Property or neighbouring properties within the Phase I Study Area. |
| 2002 | The Phase I Property has been developed with parkland use associated with the adjacent healthcare facility, now present. Some development has occurred to the west of the site, although land use is not apparent in this photo. No other significant changes appear to have been made to the neighbouring properties within the Phase I Study Area. |
| 2011 | Some additional landscaping has occurred on the Phase I Property. No other changes are apparent. An additional building is present on the surrounding property, associated with the healthcare facility. The retirement home and medical lab buildings, as well as a stormwater management pond, are now present to the west of the site. No other significant changes are evident. |
| 2022 | There are no significant changes to the Phase I Property. An AST is visible to the north of the Phase I Property, on the other side of the building. No other significant changes are evident in the Phase I Study Area. |

Based on the review of the aerial photographs, there are no PCAs on- or off-site that represent an APEC on the Phase I Property. Copies of selected aerial photographs reviewed are included in Appendix 1.

Physiographic Maps

The Ontario Geological Survey publication ‘The Physiography of Southern Ontario, Third Edition’ was reviewed as a part of this assessment. According to the publication, the Phase I ESA Property is situated within the Russell and Prescott Sand Plains physiographic region.

Topographic Maps

Topographic maps were obtained from Natural Resources Canada – The Atlas of Canada website and from the City of Ottawa geoOttawa website. The topographic maps indicate that the regional topography in the general area of the Phase I Property slopes down to the northwest toward Mer Bleue Bog. However, the local topography slopes to the northwest toward Green’s Creek. An illustration of the referenced topographic map is presented on Figure 2 – Topographic Map, appended to this report.

Geological Maps

The Geological Survey of Canada website on the Urban Geology of the National Capital Area was consulted as part of this assessment. Based on this information, bedrock in the area of the Phase I Property is reported to consist of shale of the Carlsbad Formation, while the surficial geology reportedly consists of till and/or offshore marine sediments with a drift thickness ranging from 3 to 5 m.

Fill Materials

Based on the information reviewed, there is no record of fill material being placed on the Phase I Property. The fill identified on the borehole logs from the 2025 geotechnical assessment is considered to be reworked native soil placed during the construction in the mid-1990s. This fill placement is not considered a PCA for the purposes of this Phase I ESA.

Water Bodies

There are no water bodies on the Phase I Property. Although there is a stormwater management pond approximately 100 m west of the Phase I Property, south of Peter Morand Crescent, there are no water bodies in the Phase I Study Area. The nearest water bodies are the Rideau River, approximately 2.4 km west of the Phase I Property, and Green’s Creek, approximately 2.5 km east of the Phase I Property.

Water Well Records

A well record search of the MECP Water Well Record Inventory was conducted in February 2026 for all drilled wells within 250 m of the Phase I Property. No well records were identified on the Phase I Property in the MECP inventory. One well record was identified in the Phase I Study Area; the well was drilled in 2022 on the healthcare facility property. No other details were provided. A copy of the well record has been included in Appendix 2.

5.0 INTERVIEWS

Property Owner Representatives

As part of this assessment, Mr. Frank Chamberlain, Manager, Property Services, Materials Management & Laundry for Perley Health, and Ms. Lorie Stuckless, Director, Support Services for Perley Health, were interviewed via email on March 10, 2026. They provided information showing that the exterior AST is a 15,000 L, double walled, steel, diesel AST manufactured in 2012. The interior AST is double walled, steel, holding 1135 L of diesel, manufactured in 2012. They both service the back-up generator. According to the information provided, the former UST had a capacity of approximately 14,000 L and was of unknown construction. The former interior AST was a single-walled, steel tank with an approximately 1000 L capacity. Both tanks were removed in 2012 after a system inspection noted deficiencies in TSSA and CSA requirements. No evidence of environmental contamination was reported. The 15,000 L and 1135 L ASTs were subsequently installed. No other relevant information regarding the current and former tanks was available.

The property owner representatives were not aware of any potential environmental concerns associated with the Phase I Property or the study area.

6.0 SITE RECONNAISSANCE

6.1 General Requirements

The site visit was conducted on March 3, 2026, by personnel from Paterson's Environmental Division. The weather at the time was overcast and 0°C. The Phase I Property was snow-covered. In addition to the site, the uses of neighbouring properties within the Phase I Study Area were assessed during the site visit, from publicly accessible areas.

6.2 Specific Observations at the Phase I Property

Buildings and Structures

A dining shelter is present on the Phase I Property, as well as several wood and concrete benches and garden lights. No other structures are present.

Site Features

The Phase I Property is primarily grassed with landscaping, mature trees, and walkways. More detail could not be observed due to the presence of more than 30 cm of snow on the ground. The site is generally flat and drainage occurs through infiltration and overland flow into on-site catch basins.

No evidence of current or former railway or spur lines was observed on the Phase I Property at the time of the site visit. No areas of staining, stressed vegetation, or unidentified substances were observed on-site at this time. No evidence of fill material was observed.

Subsurface Services and Utilities

The Phase I Property is situated in a municipally serviced area. Underground utilities and/or structures include stormwater and sanitary sewer lines and electrical conduits.

Monitoring Wells

Four monitoring wells, installed as part of Paterson's geotechnical assessment in 2025, were observed on the Phase I Property. No other wells were observed on-site or in the study area at the time of the site visit.

Potential Environmental Concerns

Waste Management

There are no concerns related to waste management on the Phase I Property.

Wastewater Discharge

No wastewater is produced on the Phase I Property.

Fuel and Chemical Storage

Propane barbecues were observed on the Phase I Property during the site visit. No concerns were identified with the presence of the propane canisters on-site. No other chemicals are currently stored on the Phase I Property.

Hazardous Materials and Unknown Substances

No hazardous materials, unidentified substances, spills, surficial staining, abnormal odours, stressed vegetation, or any other indications of potential sub-surface contamination were observed on the exterior of the Phase I Property at the time of the site inspection.

Potable Wells

No potable wells were observed or expected on the Phase I Property.

Polychlorinated Biphenyls (PCBs)

No electrical transformers or any other potential sources of PCBs were observed on the Phase I Property at the time of the site inspection.

Neighbouring Properties

An inspection of the neighbouring properties was conducted from publicly accessible roadways at the time of the site inspection. Land use adjacent to the subject site is as follows:

- North: Healthcare facility and parking, followed by residential;
- South: Fire route, followed by residential and schools;
- East: Healthcare facility; and
- West: Healthcare facility, followed by a municipal pathway, a seniors' residence, and a medical lab.

Land use within the Phase I Study Area (250 m radius) is primarily used for institutional and residential purposes with some minor parkland and commercial land use (pathway and parking lot for the healthcare facility, respectively). An AST was observed to the north of the site, on the other side of the healthcare facility. It appeared to be in good condition during the site visit. No other PCAs were observed. Surrounding land use is shown on Drawing PE7435-2 – Surrounding Land Use Plan.

7.0 REVIEW AND EVALUATION OF INFORMATION

7.1 Land Use History

Based on City directories and aerial photos, the Phase I Property was first developed in 1996 and has been used as parkland associated with the adjacent healthcare facility since that time. Properties in the Phase I Study Area have primarily been developed for institutional and residential land use.

Potentially Contaminating Activities and Areas of Potential Environmental Concern

No potentially contaminating activities were identified on the Phase I Property during this Phase I ESA. Four PCAs were identified within the Phase I ESA Study Area: two diesel ASTs, a former UST, and a pharmacy. However, these PCAs are not considered to have resulted in an area of potential environmental concern (APEC) on the Phase I Property due to their size, location, and distance from the Phase I Property. No APECs were identified. The identified PCAs are shown on Drawing PE7435-2 – Surrounding Land Use Plan.

7.2 Conceptual Site Model

Geological and Hydrogeological Setting

According to the Geological Survey of Canada, bedrock in the area of the Phase I Property is reported to consist of slate of the Carlsbad Formation, while the surficial geology reportedly consists of till and/or offshore marine sediments with a drift thickness ranging from 3 to 5 m, which is consistent with our geotechnical report findings.

Fill Placement

No evidence of imported fill material was identified on-site during this Phase I ESA. The fill identified on the borehole logs from the 2025 geotechnical assessment is considered to be reworked native soil placed during the construction in the mid-1990s. This fill placement is not considered a PCA for the purposes of this Phase I ESA.

Areas of Natural Significance

No areas of natural significance were identified in the Phase I Study Area.

Water Bodies

No water bodies are present on the Phase I Property or in the Phase I Study Area, although a stormwater management pond is located approximately 100 m west of the site. The nearest water bodies are the Rideau River, approximately 2.4 km west of the Phase I Property, and Green's Creek, approximately 2.5 km east of the Phase I Property.

Drinking Water Wells

The Phase I Property is serviced with municipal drinking water. No potable wells have been identified within the study area.

Existing Buildings and Structures

On-site structures include a dining shelter, several wood and concrete benches, and garden lights. No other structures are present.

Subsurface Structures and Utilities

The Phase I Property is situated in a municipally serviced area. Underground utilities and/or structures include stormwater and sanitary sewer lines and electrical conduits

Neighbouring Land Use

Neighbouring land use in the Phase I Study Area consists of institutional use (healthcare facility and schools), residential use, commercial use (parking lot), and parkland.

Potentially Contaminating Activities and Areas of Potential Environmental Concern

No PCAs were identified on the Phase I Property. Four PCAs were identified in the Phase I Study Area; however, these PCAs are not considered to have resulted in an APEC on-site.

Assessment of Uncertainty and/or Absence of Information

The information available for review as part of the preparation of this Phase I ESA is considered to be sufficient to conclude that no on- or off-site PCAs have resulted in APECs on the Phase I Property.

A variety of independent sources were consulted as part of this assessment, and as such, the conclusions of this report are not affected by uncertainty which may be present with respect to the individual sources.

8.0 CONCLUSIONS

8.1 Assessment

Paterson Group was retained by Matthew Firestone of Kadus Group, on behalf of Perley Health, to conduct a Phase I Environmental Site Assessment (ESA) for a portion of the property addressed 1750 Russell Road in the City of Ottawa, Ontario. The purpose of this Phase I ESA was to research the past and current use of the subject site and the Phase I Study Area and to identify any environmental concerns with the potential to have impacted the Phase I Property.

According to the historical research, the Phase I Property was first developed for parkland use in 1996, associated with the adjacent healthcare facility. The historical use of the surrounding lands consisted of primarily institutional and residential land use with some commercial and parkland use. No potentially contaminating activities (PCAs) were identified on-site. Four PCAs were identified within the Phase I Study Area during the historical review; however, these were not considered to have resulted in an APEC on the Phase I Property.

Following the historical research, a site visit was conducted. The Phase I Property is currently used for parkland purposes. No PCAs or concerns were identified on the Phase I Property. The exterior AST identified through the historical review was observed but is not considered to represent an APEC on-site. No other PCAs were observed within the Phase I Study Area.

Based on our findings of the assessment, it is our opinion that **a Phase II Environmental Site Assessment is not required for the Phase I Property.**

8.2 Recommendations

Monitoring Wells

If the groundwater monitoring wells installed as part of the geotechnical investigation are not going to be used in the future, then they must be decommissioned according to Ontario Regulation Reg. 903 (Ontario Water Resources Act).

9.0 STATEMENT OF LIMITATIONS

This Phase I Environmental Site Assessment report has been prepared under the supervision of a Qualified Person, in general accordance with O.Reg. 153/04, as amended, and meets the requirements of CSA Z768-01 (R2022). The conclusions presented herein are based on information gathered from a limited historical review and field inspection program. The findings of the Phase I ESA are based on a review of readily available geological, historical, and regulatory information and a cursory review made at the time of the field assessment. The historical research relies on information supplied by others, such as, local, provincial, and federal agencies and was limited within the scope-of-work, time and budget of the project herein.

Should any conditions be encountered at the subject site and/or historical information that differ from our findings, we request that we be notified immediately in order to allow for a reassessment.

This report was prepared for the sole use of Kadus Group and Perley Health. Permission and notification from the above-noted parties and Paterson will be required to release this report to any other party.

Paterson Group Inc.



Kelly Martinell, P.Eng., QP_{ESA}



Michael Beaudoin, P.Eng., QP_{ESA}

Report Distribution:

- Kadus Group
- Paterson Group

10.0 REFERENCES

Federal Records

Air photos at the Energy Mines and Resources Air Photo Library.
National Archives.
Maps and photographs (Geological Survey of Canada surficial and subsurface mapping).
Natural Resources Canada – The Atlas of Canada.
Environment Canada, National Pollutant Release Inventory.

Provincial Records

MECP Freedom of Information and Privacy Office.
MECP document titled “Waste Disposal Site Inventory in Ontario”.
MECP Brownfields Environmental Site Registry.
Office of Technical Standards and Safety Authority, Fuels Safety Branch.
MNR Areas of Natural Significance.
MECP Water Well Record Inventory.
Chapman, L.J., and Putnam, D.F., 1984: ‘The Physiography of Southern Ontario, Third Edition’, Ontario Geological Survey Special Volume 2.
PCB Waste Storage Site Inventory.
MECP Access Environment web application

Municipal Records

City of Ottawa Document “Old Landfill Management Strategy, Phase I - Identification of Sites.”, prepared by Golder Associates, 2004.
geoOttawa: City of Ottawa electronic mapping website.
City of Ottawa Historical Land Use Inventory (HLUI) Database

Local Information Sources

Personal Interviews.

Public Information Sources

Google Earth.
Google Maps/Street View.

Private Information Sources

ERIS Report
Survey Plan
Topo Sketch

FIGURES

FIGURE 1 – KEY PLAN

FIGURE 2 – TOPOGRAPHIC MAP

DRAWING PE7435-1 – SITE PLAN

DRAWING PE7435-2 – SURROUNDING LAND USE PLAN



FIGURE 1
KEY PLAN

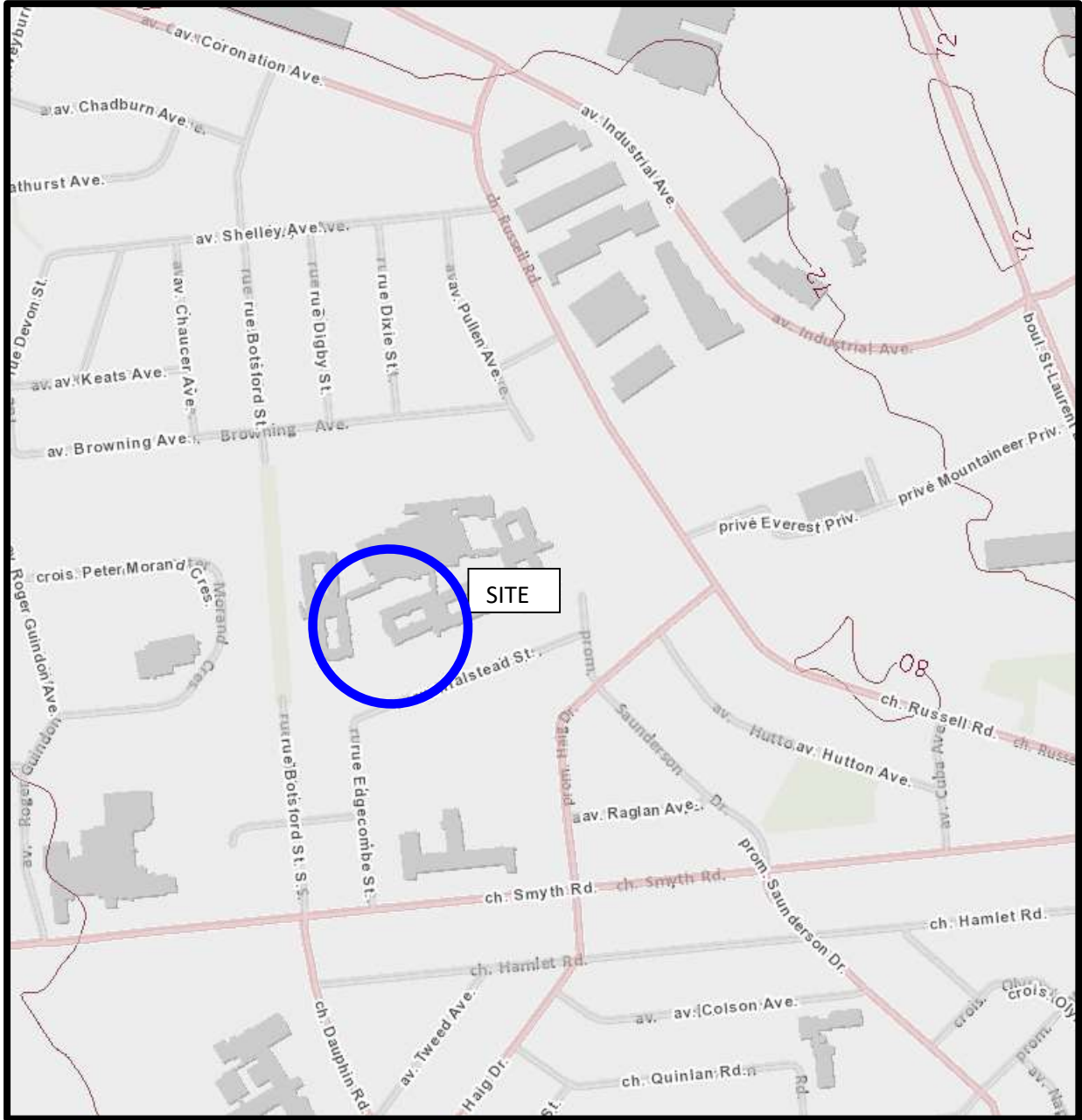
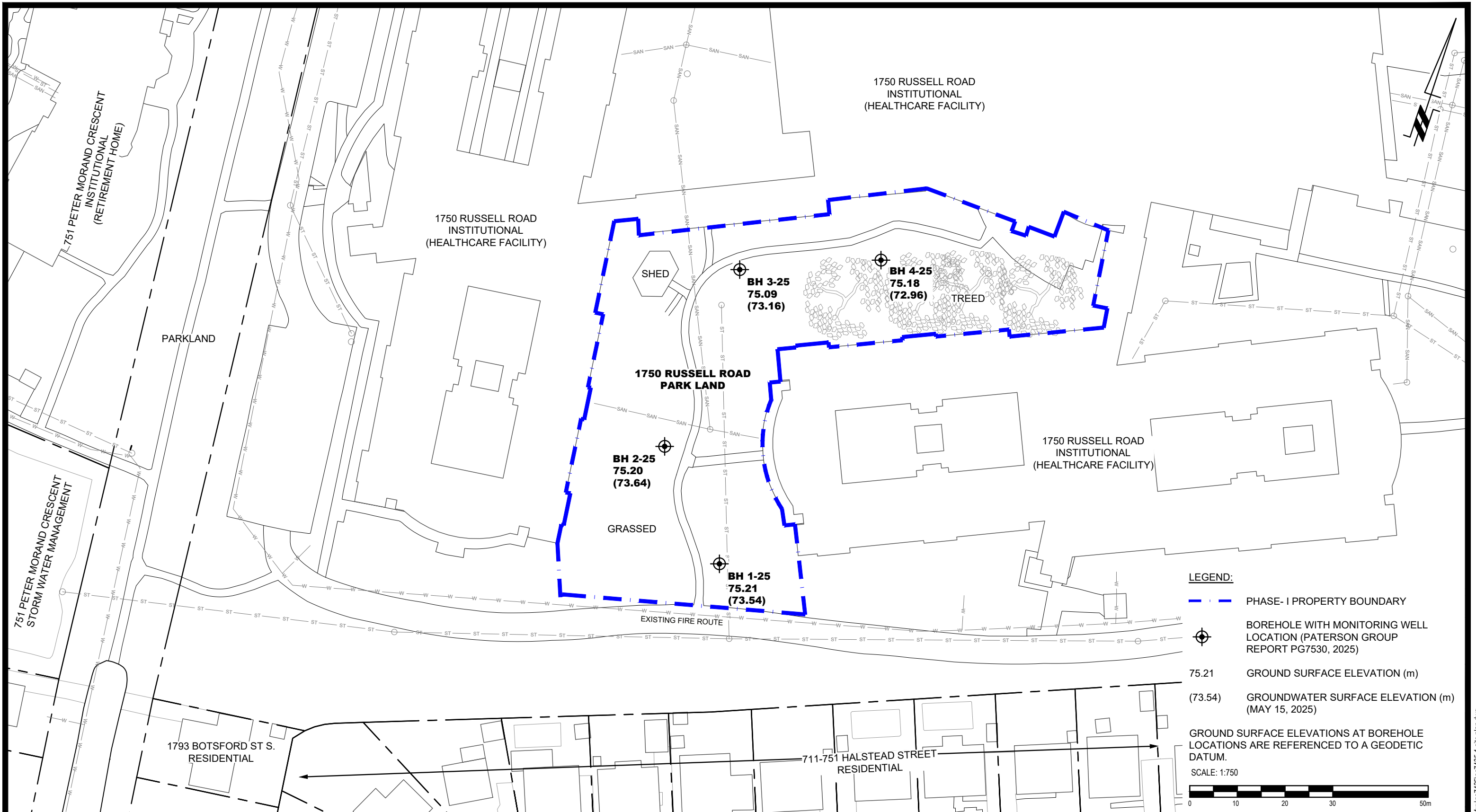


FIGURE 2
TOPOGRAPHIC MAP



NO.	REVISIONS	DATE	INITIAL

KADUS GROUP

PHASE I - ENVIRONMENTAL SITE ASSESSMENT

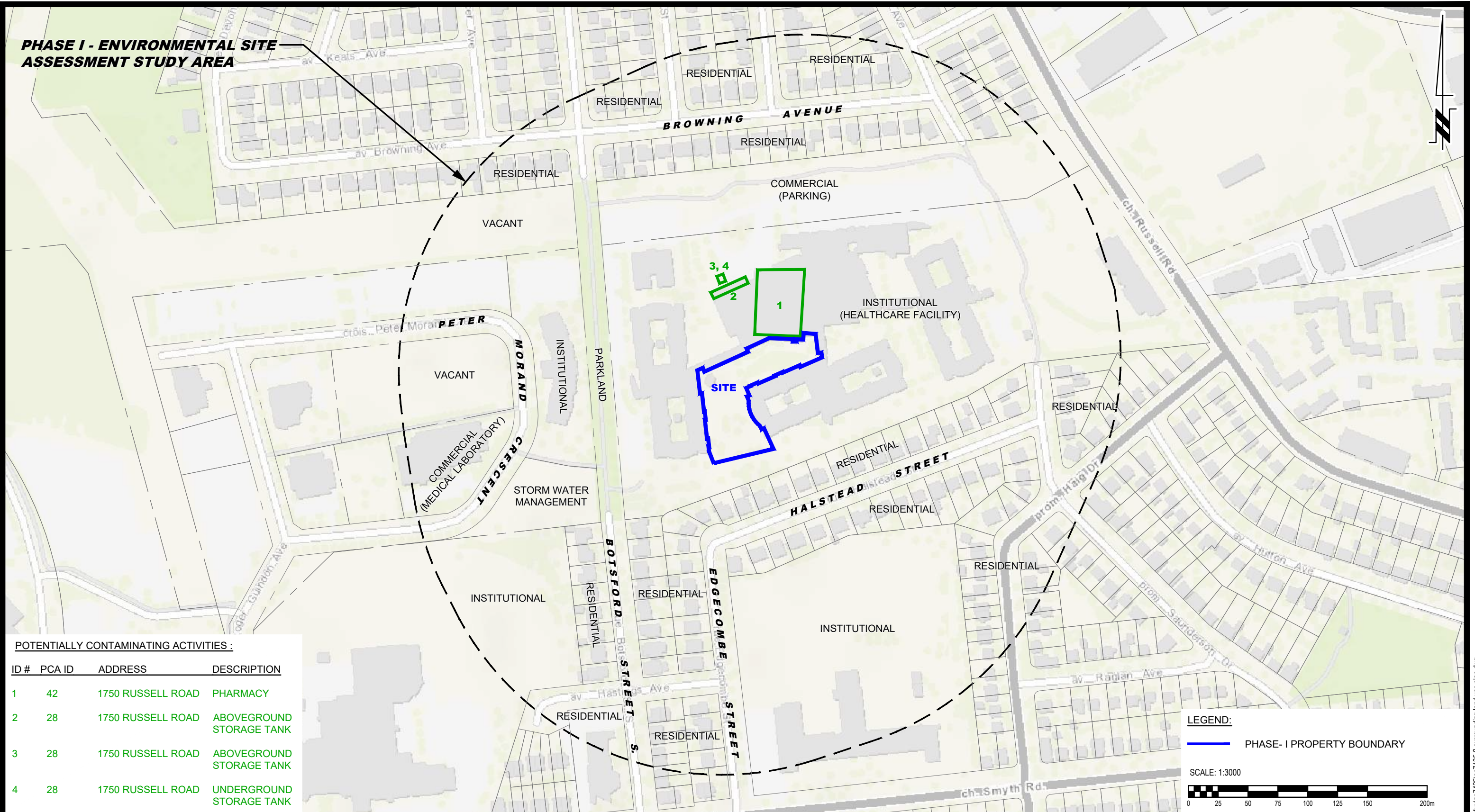
1750 RUSSELL ROAD

OTTAWA, ONTARIO

Title: **SITE PLAN**

Scale:	1:750	Date:	03/2026
Drawn by:	GK	Report No.:	PE7435-1
Checked by:	KAM	Dwg. No.:	PE7435-1
Approved by:	MB	Revision No.:	

PHASE I - ENVIRONMENTAL SITE ASSESSMENT STUDY AREA



POTENTIALLY CONTAMINATING ACTIVITIES :

ID #	PCA ID	ADDRESS	DESCRIPTION
1	42	1750 RUSSELL ROAD	PHARMACY
2	28	1750 RUSSELL ROAD	ABOVEGROUND STORAGE TANK
3	28	1750 RUSSELL ROAD	ABOVEGROUND STORAGE TANK
4	28	1750 RUSSELL ROAD	UNDERGROUND STORAGE TANK

LEGEND:

PHASE-I PROPERTY BOUNDARY

SCALE: 1:3000




PATERSON GROUP
 9 AURIGA DRIVE
 OTTAWA, ON
 K2E 7T9
 TEL: (613) 226-7381

NO.	REVISIONS	DATE	INITIAL

KADUS GROUP
PHASE I - ENVIRONMENTAL SITE ASSESSMENT
1750 RUSSELL ROAD

OTTAWA, ONTARIO

SURROUNDING LAND USE PLAN

Scale:	1:3000	Date:	03/2026
Drawn by:	GK	Report No.:	PE7435-1
Checked by:	KAM	Dwg. No.:	PE7435-2
Approved by:	MB	Revision No.:	

APPENDIX 1

SURVEY PLAN

TOPO SKETCH

AERIAL PHOTOGRAPHS

SITE PHOTOGRAPHS

ELEVATION NOTES

1. Elevations shown are geodetic and are referred to the CGVD28 geodetic datum, derived from City of Ottawa benchmark No. G-136 (index No. 333) having an elevation of 76.077 metres.
2. It is the responsibility of the user of this information to verify that the job benchmark has not been altered or disturbed and that its relative elevation and description agrees with the information shown on this drawing.

UTILITY NOTES

1. This drawing cannot be accepted as acknowledging all of the utilities and it will be the responsibility of the user to contact the respective utility authorities for confirmation.
2. Only visible surface utilities were located.
3. Underground utility data Provided By CIMA+ Engineering Inc. Plan Ref # SK-01
4. Sanitary and storm sewer grades and inverts were Provided By CIMA+ Engineering Inc. Plan Ref # SK-01
5. A field location of underground plant by the pertinent utility authority is mandatory before any work involving breaking ground, probing, excavating etc.

SKETCH SHOWING TOPOGRAPHICAL FEATURES OF

**1750 RUSSELL ROAD
CITY OF OTTAWA**

Prepared by Annis, O'Sullivan, Vollebakk Ltd.
July 10, 2025
Updated August 7, 2025 to add inverts and top of pipes elevations to Storm maintenance holes and additional water valve.

Scale 1 : 300



Metric
DISTANCES AND COORDINATES SHOWN ON THIS PLAN ARE IN METRES AND CAN BE CONVERTED TO FEET BY DIVIDING BY 0.3048.

Caution

This is NOT a Plan of Survey and shall not be used except for the purpose indicated in the title block.

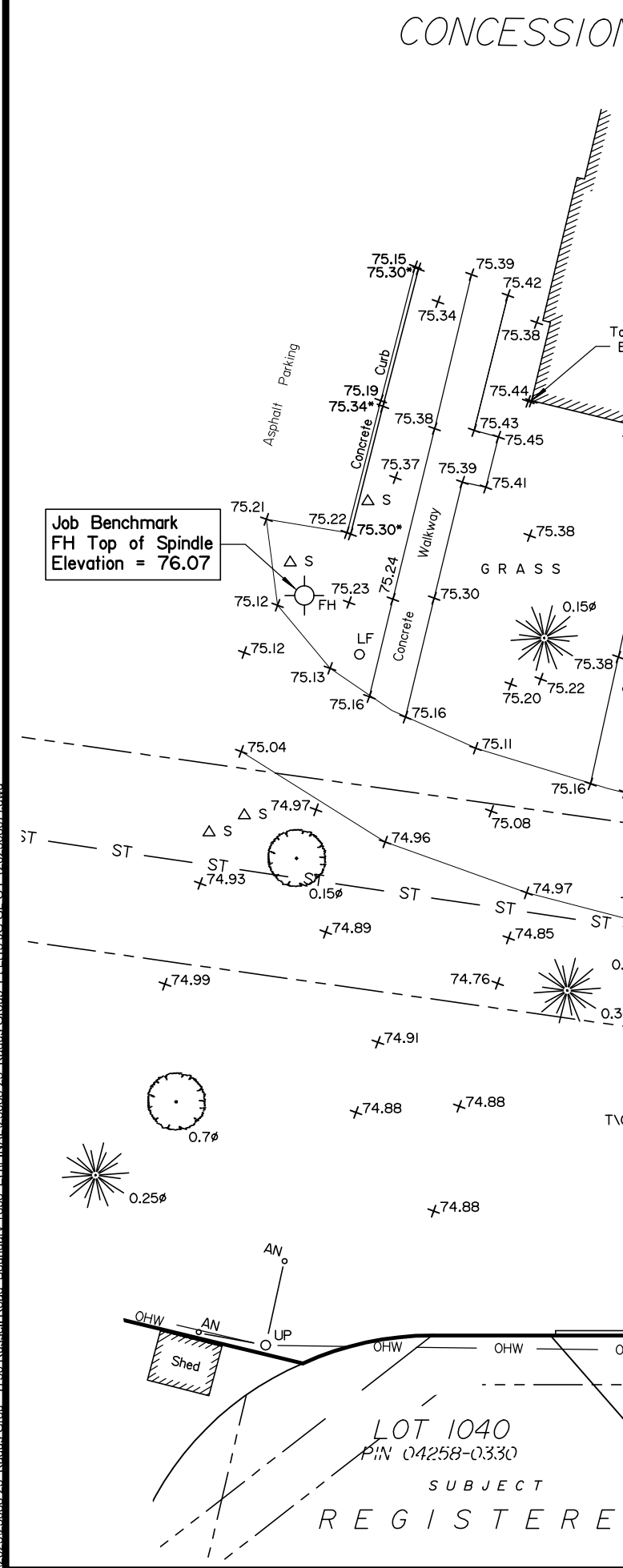
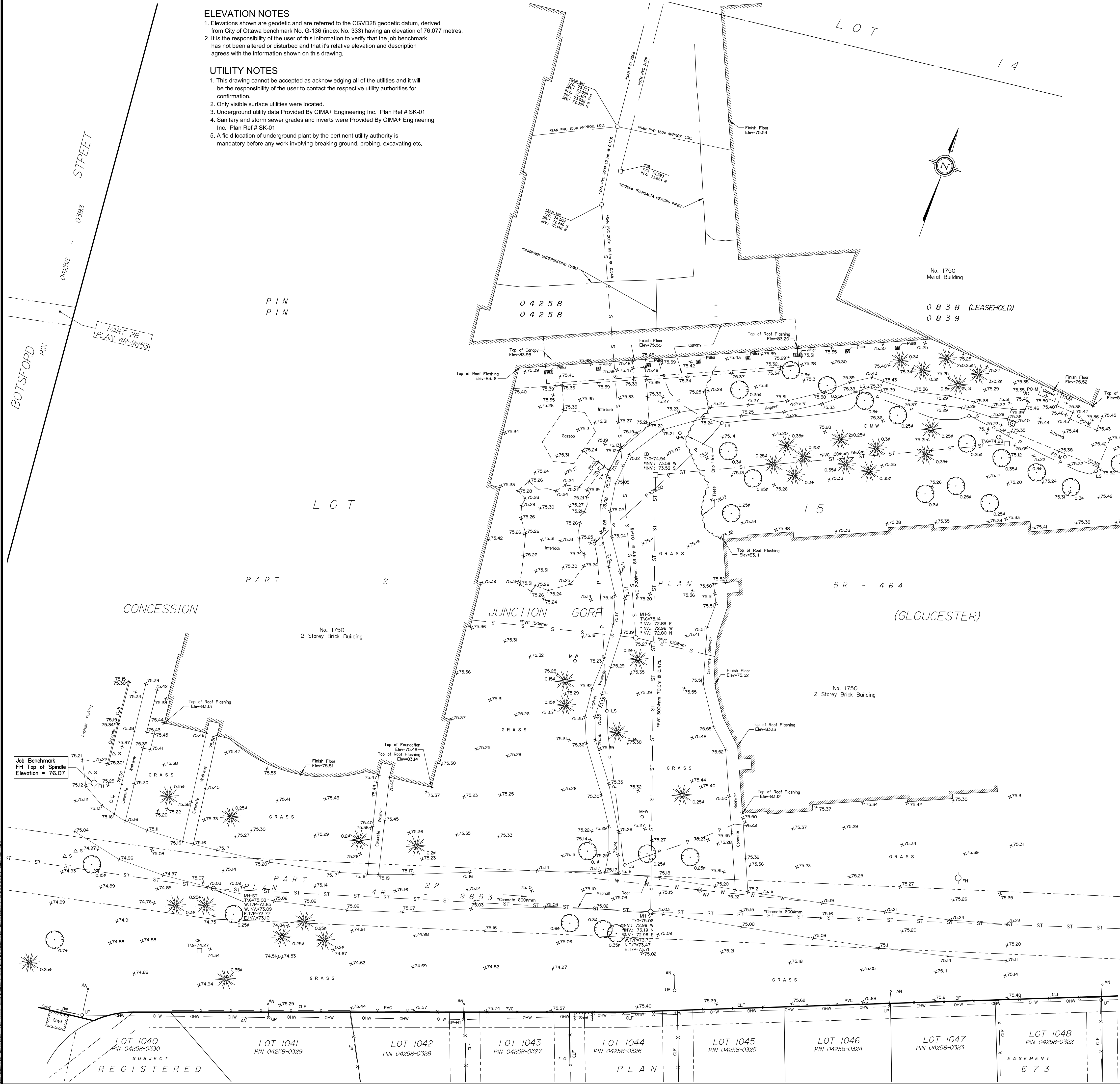
LEGAL DESCRIPTION

Part Of Lots 14 & 15 Junction Gore, Geographic Township of Gloucester, Being Part 1, 2, 3, 13 to 18 (Both Included) on Plan 5R-1000 and Part 2 on Plan 5R-464.

Notes & Legend


Denotes	
— OHW	Overhead Wires
○ UP	Utility Pole
○ AN	Anchor
○ LPHT	Hydro Transformer Mounted on Wooden Utility Pole
CLF	Chain Link Fence
BF	Board Fence
PVC	Plastic Fence
○ FH	Fire Hydrant
∅	Diameter
○	Deciduous Tree
★	Coniferous Tree
+ 65.00	Location of Elevations
+ 65.00*	Top of Concrete Curb Elevation
○ M-W	Monitoring Well
⊙	Garbage Can
○ MH-ST	Maintenance Hole (Storm Sewer)
○ MH-S	Maintenance Hole (Sanitary)
○ MH-H	Maintenance Hole (Hydro)
□ CB	Catch Basin
○ PO-M	Metal Pole
○ LS	Light Standard
○ LF	Light Fixture
— ST	Underground Storm Sewer
— S	Underground Sanitary Sewer
— W	Underground Water
— P	Underground Power
△ S	Sign
T/P	Top of Pipe

* Denotes Maintenance Holes, Catch Basins, Inverts & their Location Are Derived From CIMA+ Engineering Inc. Plan Ref # SK-01

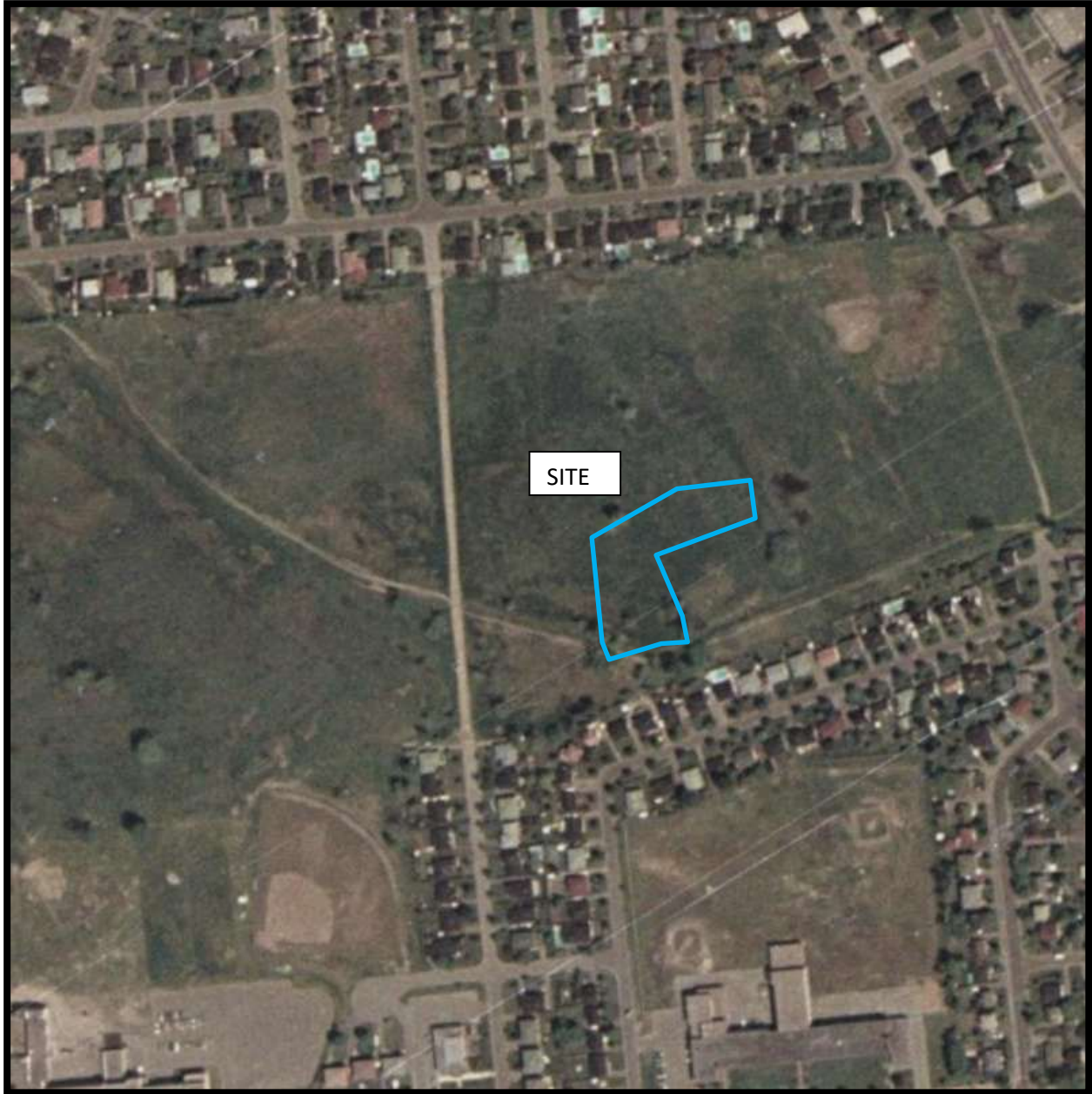




AERIAL PHOTOGRAPH
1958



AERIAL PHOTOGRAPH
1965



AERIAL PHOTOGRAPH
1976



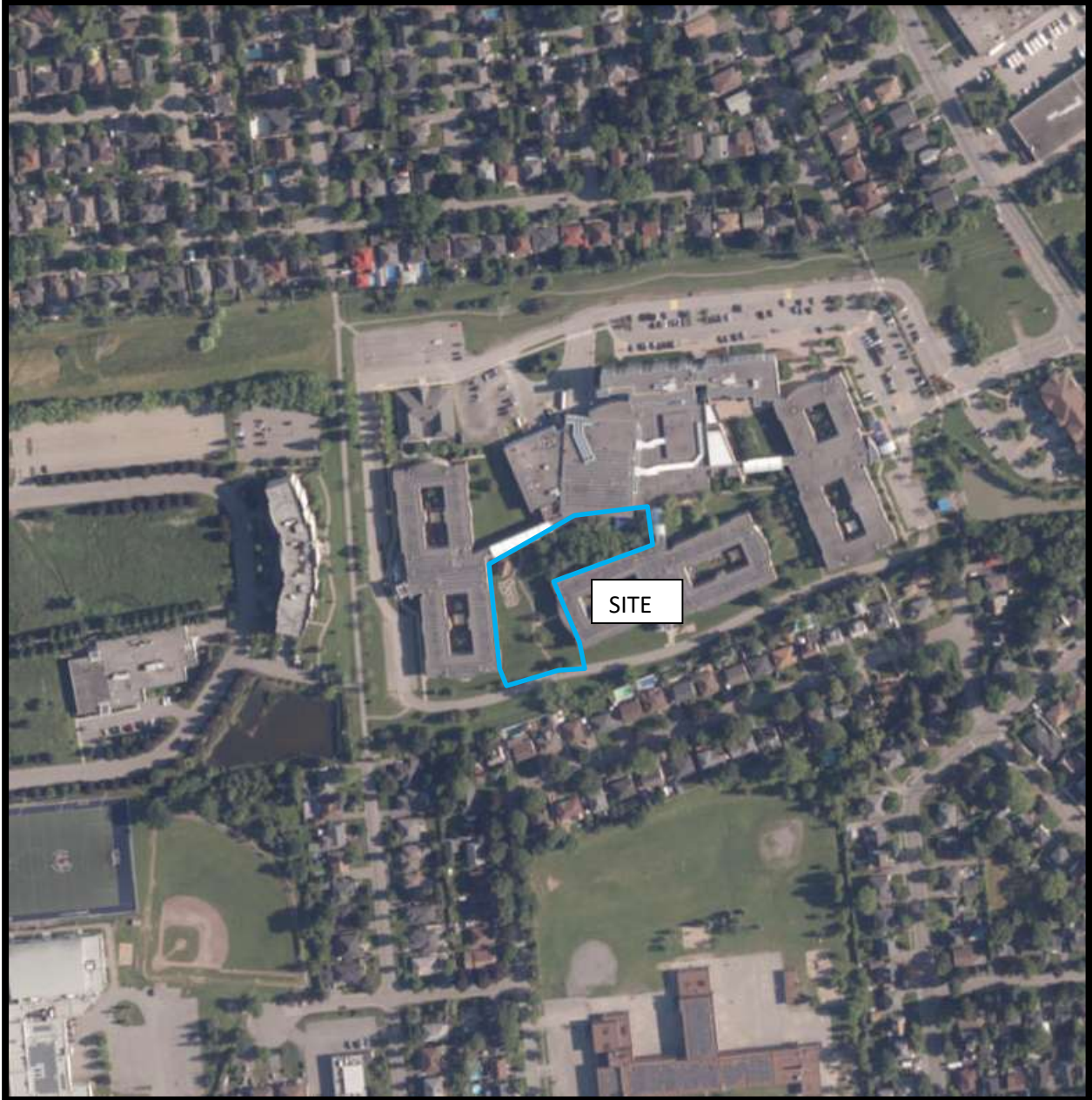
AERIAL PHOTOGRAPH
1991



AERIAL PHOTOGRAPH
2002



AERIAL PHOTOGRAPH
2011



AERIAL PHOTOGRAPH
2022

Site Photographs

PE7435

1750 Russell Road, Ottawa, Ontario

March 3, 2026



Photograph 1: View of the northeastern portion of Phase I Property, facing north.



Photograph 2: View of the northeastern portion of the Phase I Property, facing south.

Site Photographs

PE7435

1750 Russell Road, Ottawa, Ontario

March 3, 2026



Photograph 3: View of the northeastern portion the Phase I Property, facing west.



Photograph 4: View of the northwestern portion the Phase I Property, facing east.

Site Photographs

PE7435

1750 Russell Road, Ottawa, Ontario

March 3, 2026



Photograph 5: View of the northwestern portion the Phase I Property, facing southwest.



Photograph 6: View of the catch basin located in the central portion of the Phase I Property

Site Photographs

PE7435

1750 Russell Road, Ottawa, Ontario

March 3, 2026



Photograph 7: View of the western portion of the Phase I Property, facing east.



Photograph 8: View of the western portion of the Phase I Property, facing west.

Site Photographs

PE7435

1750 Russell Road, Ottawa, Ontario

March 3, 2026



Photograph 9: View of the southern portion of the Phase I Property, facing east.



Photograph 10: View of the southern portion of the Phase I Property, facing south.

Site Photographs

PE7435

1750 Russell Road, Ottawa, Ontario

March 3, 2026



Photograph 11: View of the southern portion of the Phase I Property, facing west.

APPENDIX 2

MECP FREEDOM OF INFORMATION REQUEST

MECP WELL RECORD

TSSA RESPONSE

HLUI APPLICATION

ERIS REPORT

Ministry of the Environment, Conservation and Parks

Freedom of Information Request for Property Information

Instructions

Use this form to:

- submit and pay for a new FOI request for access to records/information about a property
- pay for a deposit or a final fee on an existing FOI request

Fields marked with an asterisk (*) are mandatory.

Are you: *

- Submitting a new FOI Request for Property Information
- Paying a deposit or final fee for an existing FOI Request for Property Information

Section 1 – Description of Records Requested

Time Period for Records Requested

From (yyyy/mm/dd) *

1990/01/01

To (yyyy/mm/dd) *

2026/02/24

Type of Record(s) *

- All environmental records relating to the identified property/site exclusive of Environmental Approvals and Registrations
- Environmental Approvals and Registrations (e.g. Environmental Compliance Approvals; Certificate of Approval; Renewable Energy Approvals; Environmental Activity and Sector Registry Registrations)

Select only if you are seeking access to an Approval or Registration that is not publicly available or if you are also seeking supporting documents relating to the Approval or Registration.

Operator and vendor Pesticide Licenses from September 4, 2018, final Approvals and Registrations are publicly available on the Access Environment website at:

<https://www.accessenvironment.ene.gov.on.ca/AEWeb/ae/GoSearch.action?search=basic&lang=en>.

Records of Site Condition (RSC) records are publicly available on the Brownfields Environmental Site Registry (BSER).

- RSC records between 2004 to June 30, 2011 are available at:
<https://www.lrcsde.lrc.gov.on.ca/besrWebPublic/generalSearch>
- RSC records filed after July 2011 are available at:
https://www.lrcsde.lrc.gov.on.ca/BFISWebPublic/pub/earchFiledRsc_search?request_locale=en

Other Specific Document(s)

List any record(s) that should be excluded from the scope of your request (e.g. email correspondences; records originating from your organization/business; records already in your possession, prior year(s) annual reports for approvals)

Please provide any additional relevant information relating to your request. For example, does your request relate to any other ministry business? Please note that this information is being requested only in order to provide contextual information to the Access and Privacy Office and will not in any way affect or expedite the status of any related ministry business identified.

Section 2 – Requester Information

Last Name *	First Name *	Middle Initial
<input type="text" value="Martinell"/>	<input type="text" value="Kelly"/>	<input type="text"/>

Business/Organization Name (if applicable or indicate "N/A") *

Project/Reference Number (if applicable)

Are you submitting this request on behalf of a client? *

Yes No

Please upload an authorization/consent form from your client in Section 5 (Supporting Documentation)

Name of Client

Last Name *	First Name *
<input type="text" value="Spencer"/>	<input type="text" value="Katrin"/>

Business/Organization Name (if applicable or indicate "N/A") *

Mailing Address

Unit Number	Street Number *	Street Name *
<input type="text"/>	<input type="text" value="9"/>	<input type="text" value="Auriga Dr"/>

PO Box	City/Town *	Province *	Postal Code *
<input type="text"/>	<input type="text" value="Ottawa"/>	<input type="text" value="ON"/>	<input type="text" value="K2E 7T9"/>

Telephone Number *	ext.	Email Address *
<input type="text" value="613-226-7381"/>	<input type="text"/>	<input type="text" value="environmentalsearches@patersongroup.ca"/>

Is there an alternate contact (e.g. office admin)? *

Yes No

Section 3 – Current Property Address Information

Is the property a:

Park Lake First Nation Band Wind Farm Federal Land Island Unsurveyed Land

Are you requesting information about multiple addresses? *

Yes No

Property Address

Unit Number

Street Number

Street Name

1750

Russell Rd

Full Lot Number

Concession

Geographic Township

City/Town/Village *

Ottawa

Closest Intersection

Russell Rd & Haig Dr

Section 4 – Previous Property Address Information

Do you want the ministry to search all prior historical addresses for this property/site for the time period of the records requested? *

Yes No

Section 5 – Supporting Documents

Please attach an authorization/consent form.

Please upload any documents (e.g. Maps) that are relevant to your FOI request.

The total size of all attachments must not be more than 8 MB.

1. File Name

PE7435-HLUI 1750 Russell Rd_Owner Authorization_20260213 Sig

2. File Name

PE7435 site location.pdf

Total File Size

0.41 MB

Payment confirmation number: 36040326

Map: Well records

This map allows you to search and view well record information from reported wells in Ontario.

Full dataset is available in the Open Data catalogue (<https://data.ontario.ca/dataset/well-records>) .

[Go Back to Map](#)

Well ID

Well ID Number: 7416484

Well Audit Number: Z379525

Well Tag Number: A342646

This table contains information from the original well record and any subsequent updates.

Well Location

Address of Well Location	
Township	GLOUCESTER TOWNSHIP
Lot	
Concession	

County/District/Municipality	OTTAWA-CARLETON
City/Town/Village	
Province	ON
Postal Code	n/a
UTM Coordinates	NAD83 — Zone 18 Easting: 450025.00 Northing: 5028031.00
Municipal Plan and Sublot Number	
Other	

Overburden and Bedrock Materials Interval

General Colour	Most Common Material	Other Materials	General Description	Depth From	Depth To

Annular Space/Abandonment Sealing Record

Depth From	Depth To	Type of Sealant Used (Material and Type)	Volume Placed

Method of Construction & Well Use

Method of Construction	Well Use	

Status of Well

Construction Record - Casing

Inside Diameter	Open Hole or material	Depth From	Depth To	

Construction Record - Screen

Outside Diameter	Material	Depth From	Depth To	

Well Contractor and Well Technician Information

Results of Well Yield Testing

After test of well yield, water was		
If pumping discontinued, give reason		
Pump intake set at		
Pumping Rate		
Duration of Pumping		
Final water level		
If flowing give rate		
Recommended pump depth		
Recommended pump rate		
Well Production		
Disinfected?		

Draw Down & Recovery

Draw Down Time(min)	Draw Down Water level	Recovery Time(min)	Recovery Water level
SWL			

1		1	
2		2	
3		3	
4		4	
5		5	
10		10	
15		15	
20		20	
25		25	
30		30	
40		40	
45		45	
50		50	
60		60	

Water Details

Water Found at Depth	Kind

Hole Diameter

Depth From	Depth To	Diameter

Audit Number: Z379525

Date Well Completed: March 16, 2022

Date Well Record Received by MOE: May 02, 2022

Related

How to use a Ministry of the Environment map (<https://www.ontario.ca/page/how-use-ministry-environment-map#wells>)

Technical documentation: Metadata record (<https://data.ontario.ca/dataset/well-records/resource/3031344e-e3f2-48d5-888c-c1deadfd2f77>)

Kelly Martinell

From: Public Information Services <publicinformationservices@tssa.org>
Sent: February 13, 2026 2:08 PM
To: Kelly Martinell
Subject: RE: PE7435 Search Request

External Email: Do not click on links or open attachments unless you trust the sender.

Hello ,

RECORD FOUND IN CURRENT DATABASE:

- We confirm that there are **fuels records** in our database at the subject address(es).

Inventory Number	Address	City	Province	Postal Code	Reason Code	Asset Class / Inventory Conte
64659676	751 PETER MORAND CRES	OTTAWA	ON	K1G 6S9	Active	FS Non Licensed Facility

***NO OTHER RECORDS FOUND IN CURRENT DATABASE FOR THIS REQUEST**

For a further search in our archives, please go to the [TSSA Client Portal](#) to complete an Application for Release of Public Information. Please refer to [Training \(tssa.org\)](#) for instructions on how to use the portal. Please refer to [How to Submit a Public Information Request \(tssa.org\)](#) for instructions.

The associated fee must be paid via credit card (Visa or MasterCard).

Once all steps have been successfully completed you will receive your payment receipt via email.

TSSA does not make any representations or warranties with respect to the accuracy or completeness of any records released. The requestor assumes all risk in using or relying on the information provided.

If you have any questions or concerns, please do not hesitate to contact our Public Information Release team at publicinformationservices@tssa.org.

Kind regards,



Slavka Zahrebelny | Public Information & Records Agent

Public Information
345 Carlingview Drive
Toronto, Ontario M9W 6N9
Tel: +1 416-734-3585 | Fax: +1 416-734-6242 | E-Mail: szahrebelny@tssa.org
www.tssa.org



Winner of 2025 5-Star Safety Cultures Award

From: Kelly Martinell <KMartinell@patersongroup.ca>
Sent: February 13, 2026 1:55 PM
To: Public Information Services <publicinformationservices@tssa.org>
Subject: PE7435 Search Request

 External Email >

**[⚠ CAUTION]: THIS EMAIL ORIGINATED OUTSIDE THE ORGANISATION.
DO NOT CLICK LINKS OR OPEN ATTACHMENTS UNLESS YOU KNOW THE SENDER AND ARE EXPECTING THIS EMAIL. PLEASE
REPORT WITH THE PHISH REPORT BUTTON IF SUSPICIONS.**

Hello,

Would you please conduct a search of your records pertaining to underground/aboveground storage tanks, historical spills, or other incidents/infractions for the following addresses in Ottawa:

1731, 1750, 1761 Russell Road
751, 775 Peter Morand Cres
715, 719, 723, 729, 733 Halstead St

Thanks in advance,
Kelly



KELLY MARTINELL, P.ENG.
ENVIRONMENTAL ENGINEER
TEL: (613) 226-7381 ext. 215
DIRECT: (613) 702-8696
9 AURIGA DRIVE
OTTAWA ON K2E 7T9
patersongroup.ca

TEMPORARY SHORING DESIGN SERVICES ARE NOW AVAILABLE, PLEASE CONTACT US TO SEE HOW WE CAN HELP!

NEW OFFICE OPEN IN THE GREATER TORONTO AREA WITH OUR EXPANSIVE LIST OF SERVICES NOW AVAILABLE!

This electronic message and any attached documents are intended only for the named recipients. This communication from the Technical Standards and Safety Authority may contain information that is privileged, confidential or otherwise protected from disclosure and it must not be disclosed, copied, forwarded or distributed without authorization. If you have received this message in error, please notify the sender immediately and delete the original message.

Office Use Only

Application Number: _____	Ward Number: _____	Application Received: (dd/mm/yyyy): _____
Client Service Centre Staff: _____	Fee Received: \$	<input type="text"/>



Historic Land Use Inventory

Application Form

Notice of Public Record

All information and materials required in support of your application shall be made available to the public, as indicated by Section 1.0.1 of *The Planning Act*, R.S.O. 1990, C.P.13.

Municipal Freedom of Information and Protection Act

Personal information on this form is collected under the authority the *Planning Act*, RSO 1990, c. P. 13 and will be used to process this application. Questions about this collection may be directed by mail to Manager, Business and Technical Support Services, Planning, Development and Building Services Department, 110 Laurier Avenue West, Ottawa, K1P 1J1, or by phone at (613) 580-2424, ext. 52815.

Background Information

*Site Address or Location:

1750 Russell Road, Ottawa

*Mandatory Field

*Applicant/Agent Information:

Company name: *Paterson Group Inc.*

Contact name: *Kelly Martinell*

Mailing Address: *9 Auriga Drive, Ottawa, ON, K2E 7T9*

Telephone: *(613) 226-7381* Email Address: *environmentalsearches@patersongroup.ca*

*Registered Property Owner Information: Same as above

Name: *Perley Health c/o Kadus Group (attn Matthew Firestone)*

Mailing Address: *310 Miwate Private, Unit 110, Ottawa, ON K1R 0E2*

Telephone: *613-794-5560* Email Address: *mfirestone@kadusgroup.ca*

Site Details

Legal Description and PIN:

Part of Lots 14 & 15 Junction Gore, Geographic Township of Gloucester, Being Part 1, 2, 3, 13 to 18 (both included) on Plan 5R-1000 and Part 2 on Plan 5R-464; PINs 04258-0838 (leasehold) and 04258-0839

What is the land currently used for?

residential, parkland

Lot frontage: m Lot depth: m Lot area: _____ m²

OR Lot area: (irregular lot) m²

Does the site have Full Municipal Services: Yes No

Required Fees

Please don't hesitate to visit the [Historic Land Use Inventory website](#) more information. Fees must be paid in full at the time of application submission.

Planning Fee

\$213.00

Submittal Requirements

The following are required to be submitted with this application:

- 1. Consent to Disclose Information:** Consultants and other third parties may make requests for information on behalf of an individual or corporation. However, if the requester is not the owner of the property, **the requester must provide the City of Ottawa with a 'consent to disclose information' letter, signed by the property owner.** This will authorize the City of Ottawa to release any relevant information about the property or its owner(s) to the requester. Consent for disclosure is required in the event that personal information or proprietary company information is found concerning the property and its owner. All consents must clearly indicate the name of the property owner as well as the name of the requester, and must be signed and dated.
- 2. Disclaimer:** Requesters must read and understand the conditions included in the attached disclaimer and submit a signed disclaimer to the City of Ottawa's Planning, Development and Building Services Department. This disclaimer is related to the Historic Land Use Inventory and must be received by the City of Ottawa, signed and dated by the requestor, before the process can begin.
- 3. A site plan or key plan of the property, its location and particular features.**
- 4. Any significant dates or time frames that you would like researched.**

Disclaimer
For use with HLUI Database

CITY OF OTTAWA ("the City") is the owner of the Historical Land Use Inventory ("HLUI"), a database of information on the type and location of land uses within the geographic area of Ottawa, which had or have the potential to cause contamination in soil, groundwater or surface water.

The City, in providing information from the HLUI, to Paterson Group Inc. ("the Requester") does so only under the following conditions and understanding:

1. The HLUI may contain erroneous information given that such records and sources of information may be flawed. Changes in municipal addresses over time may have introduced error in such records and sources of information. The City is not responsible for any errors or omissions in the HLUI and reserves the right to change and update the HLUI without further notice. The City does not, however, make any commitment to update the HLUI. Accordingly, all information from the HLUI is provided on an "as is" basis with no representation or warranty by the City with respect to the information's accuracy or exhaustiveness in responding to the request.
2. City staff will perform a search of the HLUI based on the information given by the Requester. City staff will make every effort to be accurate, however, the City does not provide an assurance, guarantee, warranty, representation (express or implied), as to the availability, accuracy, completeness or currency of information which will be provided to the Requester. The HLUI in no way confirms the presence or absence of contamination or pollution of any kind. The information provided by the City to the Requester is provided on the assumption that it will not be relied upon by any person whatsoever. The City denies all liability to any such persons attempting to rely on any information provided from the HLUI database.
3. The City, its employees, servants, agents, boards, officials or contractors take no responsibility for any actions, claims, losses, liability, judgments, demands, expenses, costs, damages or harm suffered by any person whatsoever including negligence in compiling or disseminating information in the HLUI.
4. Copyright is reserved to the City.
5. Any use of the information provided from the HLUI which a third party makes, or any reliance on or decisions to be based on it, are the responsibilities of such third parties. The City, its employees, servants, agents, boards, officials or contractors accept no responsibility for any damages, if any, suffered by a third party as a result of decisions made as a result of an information search of the HLUI.
6. Any use of this service by the Requestor indicates an acknowledgement, acceptance and limits of this disclaimer.
7. All information collected under this request and all records provided in response to this request are subject to the provisions of the Municipal Freedom of Information and Protection of Privacy Act, R.S.O. 1990, c. M.56, as amended.

Signed: K. Martinell

Dated (dd/mm/yyyy): 13/02/2026

Per: Kelly Martinell
(Please print name)

Title: Environmental Engineer

Company: Paterson Group Inc.

February 13, 2026
File: PE7435-HLUI



**PATERSON
GROUP**

City of Ottawa
110 Laurier Avenue W
Ottawa, Ontario
K1P 1J1

Consulting Engineers

9 Auriga Drive
Ottawa, Ontario
K2E 7T9
Tel: (613) 226-7381

**Subject: Authorization Letter, HLUI Search
Phase I Environmental Site Assessment
1750 Russell Road
Ottawa, Ontario**

Geotechnical Engineering
Environmental Engineering
Hydrogeology
Materials Testing
Building Science
Rural Development Design
Temporary Shoring Design
Retaining Wall Design
Noise and Vibration Studies

To Whom it May Concern,

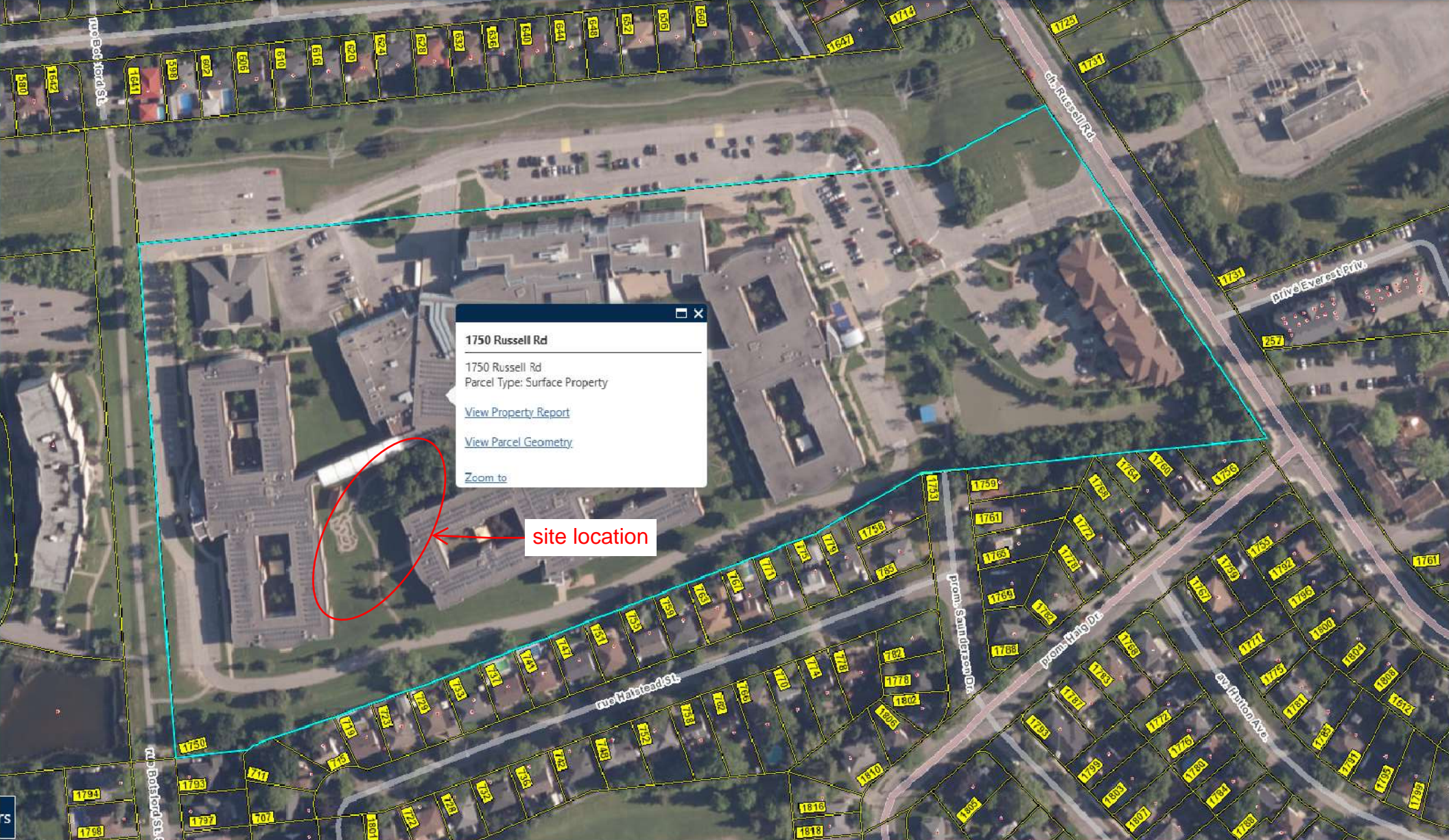
patersongroup.ca

Please consider this letter as confirmation that Paterson Group has been retained to conduct a Phase I Environmental Site Assessment at the aforementioned property.

With this letter, the property owner authorizes the City of Ottawa and other regulatory bodies to release, to Paterson Group, information requested for the purpose of completing an environmental assessment of the property.

Name of Company/Property Owner:	Perley Health _____
Name of Representative:	Katrin Spencer _____
Authorization of Representative:	<i>Katrin Spencer</i> _____
Date:	2/20/2026 _____







DATABASE REPORT

Project Property: *Phase I ESA
1750 Russell Road
Ottawa ON K1G 5Z6*

Project No: *P.O. No. 65127/Project No. PE7435*

Report Type: *Standard Report*

Order No: *26021300612*

Requested by: *Paterson Group Inc.*

Date Completed: *February 13, 2026*

Table of Contents

Table of Contents.....	2
Executive Summary.....	3
Executive Summary: Report Summary.....	4
Executive Summary: Site Report Summary - Project Property.....	7
Executive Summary: Site Report Summary - Surrounding Properties.....	9
Executive Summary: Summary By Data Source.....	12
Map.....	18
Aerial.....	19
Topographic Map.....	20
Detail Report.....	21
Unplottable Summary.....	87
Unplottable Report.....	88
Appendix: Database Descriptions.....	129
Definitions.....	140

Notice: IMPORTANT LIMITATIONS and YOUR LIABILITY

Reliance on information in Report: This report DOES NOT replace a full Phase I Environmental Site Assessment but is solely intended to be used as a database review of environmental records.

License for use of information in Report: No page of this report can be used without this cover page, this notice and the project property identifier. The information in Report(s) may not be modified or re-sold.

Your Liability for misuse: Using this Service and/or its reports in a manner contrary to this Notice or your agreement will be in breach of copyright and contract and ERIS may obtain damages for such mis-use, including damages caused to third parties, and gives ERIS the right to terminate your account, rescind your license to any previous reports and to bar you from future use of the Service.

No warranty of Accuracy or Liability for ERIS: The information contained in this report has been produced by ERIS Information Limited Partnership ("ERIS") using various sources of information, including information provided by Federal and Provincial government departments. The report applies only to the address and up to the date specified on the cover of this report, and any alterations or deviation from this description will require a new report. This report and the data contained herein does not purport to be and does not constitute a guarantee of the accuracy of the information contained herein and does not constitute a legal opinion nor medical advice. Although ERIS has endeavored to present you with information that is accurate, ERIS disclaims, any and all liability for any errors, omissions, or inaccuracies in such information and data, whether attributable to inadvertence, negligence or otherwise, and for any consequences arising therefrom. Liability on the part of ERIS is limited to the monetary value paid for this report.

Trademark and Copyright: You may not use the ERIS trademarks or attribute any work to ERIS other than as outlined above. This Service and Report (s) are protected by copyright owned by ERIS Information Limited Partnership. Copyright in data used in the Service or Report(s) (the "Data") is owned by ERIS or its licensors. The Service, Report(s) and Data may not be copied or reproduced in whole or in any substantial part without prior written consent of ERIS.

Executive Summary

Property Information:

Project Property: *Phase I ESA
1750 Russell Road Ottawa ON K1G 5Z6*

Project No: *P.O. No. 65127/Project No. PE7435*

Coordinates:

Latitude: *45.4034381*
Longitude: *-75.6374582*
UTM Northing: *5,027,966.47*
UTM Easting: *450,112.39*
UTM Zone: *18T*

Elevation: *242 FT
73.88 M*

Order Information:

Order No: *26021300612*
Date Requested: *February 13, 2026*
Requested by: *Paterson Group Inc.*
Report Type: *Standard Report*

Historical/Products:

ERIS Xplorer [*ERIS Xplorer*](#)

Executive Summary: Report Summary

<i>Database</i>	<i>Name</i>	<i>Searched</i>	<i>Project Property</i>	<i>Within 0.25 km</i>	<i>Total</i>
AAGR	<i>Abandoned Aggregate Inventory</i>	Y	0	0	0
AGR	<i>Aggregate Inventory</i>	Y	0	0	0
AMIS	<i>Abandoned Mine Information System</i>	Y	0	0	0
ANDR	<i>Anderson's Waste Disposal Sites</i>	Y	0	0	0
AST	<i>Aboveground Storage Tanks</i>	Y	0	0	0
AUWR	<i>Automobile Wrecking & Supplies</i>	Y	0	0	0
BORE	<i>Borehole</i>	Y	0	1	1
CA	<i>Certificates of Approval</i>	Y	0	1	1
CDRY	<i>Dry Cleaning Facilities</i>	Y	0	0	0
CFOT	<i>Commercial Fuel Oil Tanks</i>	Y	0	0	0
CHEM	<i>Chemical Manufacturers and Distributors</i>	Y	0	0	0
CHM	<i>Chemical Register</i>	Y	0	0	0
CNG	<i>Compressed Natural Gas Stations</i>	Y	0	0	0
COAL	<i>Inventory of Coal Gasification Plants and Coal Tar Sites</i>	Y	0	0	0
CONV	<i>Compliance and Convictions</i>	Y	0	0	0
CPU	<i>Certificates of Property Use</i>	Y	0	0	0
DRL	<i>Drill Hole Database</i>	Y	0	0	0
DTNK	<i>Delisted Fuel Tanks</i>	Y	0	0	0
EASR	<i>Environmental Activity and Sector Registry</i>	Y	0	0	0
EBR	<i>Environmental Registry</i>	Y	0	1	1
ECA	<i>Environmental Compliance Approval</i>	Y	0	1	1
EEM	<i>Environmental Effects Monitoring</i>	Y	0	0	0
EHS	<i>ERIS Historical Searches</i>	Y	2	4	6
EIIS	<i>Environmental Issues Inventory System</i>	Y	0	0	0
EMHE	<i>Emergency Management Historical Event</i>	Y	0	0	0
EOR	<i>Environmental Offenders Registry</i>	Y	0	0	0
EPAR	<i>Environmental Penalty Annual Report</i>	Y	0	0	0
ESNR	<i>Excess Soil Registry</i>	Y	0	0	0
EXP	<i>List of Expired Fuels Safety Facilities</i>	Y	0	0	0
FCON	<i>Federal Convictions</i>	Y	0	0	0
FCS	<i>Contaminated Sites on Federal Land</i>	Y	0	0	0
FOFT	<i>Fisheries & Oceans Fuel Tanks</i>	Y	0	0	0
FRST	<i>Federal Identification Registry for Storage Tank Systems (FIRSTS)</i>	Y	0	0	0
FST	<i>Fuel Storage Tank</i>	Y	0	0	0
FSTH	<i>Fuel Storage Tank - Historic</i>	Y	0	0	0
GEN	<i>Ontario Regulation 347 Waste Generators Summary</i>	Y	13	28	41
GHG	<i>Greenhouse Gas Emissions from Large Facilities</i>	Y	0	0	0

Database	Name	Searched	Project Property	Within 0.25 km	Total
HBAR	<i>Historical Business Activity Risk</i>	Y	0	0	0
HINC	<i>TSSA Historic Incidents</i>	Y	0	0	0
IAFT	<i>Indian & Northern Affairs Fuel Tanks</i>	Y	0	0	0
INC	<i>Fuel Oil Spills and Leaks</i>	Y	0	0	0
LIMO	<i>Landfill Inventory Management Ontario</i>	Y	0	0	0
MINE	<i>Canadian Mine Locations</i>	Y	0	0	0
MNR	<i>Mineral Occurrences</i>	Y	0	0	0
NATE	<i>National Analysis of Trends in Emergencies System (NATES)</i>	Y	0	0	0
NCPL	<i>Non-Compliance Reports</i>	Y	0	0	0
NDFT	<i>National Defense & Canadian Forces Fuel Tanks</i>	Y	0	0	0
NDSP	<i>National Defense & Canadian Forces Spills</i>	Y	0	0	0
NDWD	<i>National Defence & Canadian Forces Waste Disposal Sites</i>	Y	0	0	0
NEBI	<i>National Energy Board Pipeline Incidents</i>	Y	0	0	0
NEBP	<i>National Energy Board Wells</i>	Y	0	0	0
NEES	<i>National Environmental Emergencies System (NEES)</i>	Y	0	0	0
NOC	<i>Notice of Contamination List</i>	Y	0	0	0
NPCB	<i>National PCB Inventory</i>	Y	0	0	0
NPR2	<i>National Pollutant Release Inventory</i>	Y	0	0	0
NPRI	<i>National Pollutant Release Inventory - Historic</i>	Y	0	0	0
OGWE	<i>Oil and Gas Wells</i>	Y	0	0	0
OGW	<i>Ontario Oil and Gas Wells</i>	Y	0	0	0
OPCB	<i>Inventory of PCB Storage Sites</i>	Y	0	0	0
ORD	<i>Orders</i>	Y	0	0	0
PAP	<i>Canadian Pulp and Paper</i>	Y	0	0	0
PCFT	<i>Parks Canada Fuel Storage Tanks</i>	Y	0	0	0
PES	<i>Pesticide Register</i>	Y	0	0	0
PFAS	<i>Ontario PFAS Spills</i>	Y	0	0	0
PFCH	<i>NPRI Reporters - PFAS Substances</i>	Y	0	0	0
PFHA	<i>Potential PFAS Handlers from NPRI</i>	Y	0	0	0
PINC	<i>Pipeline Incidents</i>	Y	0	0	0
PPHA	<i>Potential PFAS Handlers from EASR</i>	Y	0	0	0
PRT	<i>Private and Retail Fuel Storage Tanks</i>	Y	0	0	0
PTTW	<i>Permit to Take Water</i>	Y	0	0	0
REC	<i>Ontario Regulation 347 Waste Receivers Summary</i>	Y	0	0	0
RSC	<i>Record of Site Condition</i>	Y	0	0	0
RST	<i>Retail Fuel Storage Tanks</i>	Y	0	0	0
SCT	<i>Scott's Manufacturing Directories</i>	Y	1	0	1
SPL	<i>Ontario Spills</i>	Y	0	0	0
SRDS	<i>Wastewater Discharger Registration Database</i>	Y	0	0	0
TANK	<i>Anderson's Storage Tanks</i>	Y	0	0	0
TCFT	<i>Transport Canada Fuel Storage Tanks</i>	Y	0	0	0

<i>Database</i>	<i>Name</i>	<i>Searched</i>	<i>Project Property</i>	<i>Within 0.25 km</i>	<i>Total</i>
VAR	<i>Variances for Abandonment of Underground Storage Tanks</i>	Y	0	0	0
WDS	<i>Waste Disposal Sites - MOE CA Inventory</i>	Y	0	0	0
WDSH	<i>Waste Disposal Sites - MOE 1991 Historical Approval Inventory</i>	Y	0	0	0
WMS	<i>Waste Management Site</i>	Y	0	0	0
WWIS	<i>Water Well Information System</i>	Y	0	1	1
<hr/>					
Total:			16	37	53

Executive Summary: Site Report Summary - Project Property

<i>Map Key</i>	<i>DB</i>	<i>Company/Site Name</i>	<i>Address</i>	<i>Dir/Dist (m)</i>	<i>Elev diff (m)</i>	<i>Page Number</i>
1	EHS		1750 Russell Rd Ottawa ON K1G 5Z6	-/0.0	0.00	21
1	GEN	PERLEY & RIDEAU VETERANS' HEALTH CENTRE	1750 RUSSELL ROAD OTTAWA ON K1G 5Z6	-/0.0	0.00	21
1	GEN	PERLEY & RIDEAU VETERANS' HEALTH CENTRE	1750 RUSSELL ROAD OTTAWA ON K1G 5Z6	-/0.0	0.00	22
1	GEN	PERLEY & RIDEAU VETERANS' HEALTH CENTRE	1750 RUSSELL ROAD OTTAWA ON K1G 5Z6	-/0.0	0.00	24
1	GEN	PERLEY & RIDEAU VETERANS' HEALTH CENTRE	1750 RUSSELL ROAD OTTAWA ON K1G 5Z6	-/0.0	0.00	25
1	GEN	PERLEY & RIDEAU VETERANS' HEALTH CENTRE	1750 RUSSELL ROAD OTTAWA ON K1G 5Z6	-/0.0	0.00	27
1	GEN	PERLEY & RIDEAU VETERANS' HEALTH CENTRE	1750 RUSSELL ROAD OTTAWA ON	-/0.0	0.00	28
1	GEN	PERLEY & RIDEAU VETERANS' HEALTH CENTRE	1750 RUSSELL ROAD OTTAWA ON K1G 5Z6	-/0.0	0.00	30
1	GEN	PERLEY & RIDEAU VETERANS' HEALTH CENTRE	1750 RUSSELL ROAD OTTAWA ON K1G 5Z6	-/0.0	0.00	31

<i>Map Key</i>	<i>DB</i>	<i>Company/Site Name</i>	<i>Address</i>	<i>Dir/Dist (m)</i>	<i>Elev diff (m)</i>	<i>Page Number</i>
1	GEN	PERLEY & RIDEAU VETERANS' HEALTH CENTRE	1750 RUSSELL ROAD OTTAWA ON K1G 5Z6	-/0.0	0.00	33
1	GEN	PERLEY & RIDEAU VETERANS' HEALTH CENTRE	1750 RUSSELL ROAD OTTAWA ON K1G 5Z6	-/0.0	0.00	34
1	GEN	PERLEY & RIDEAU VETERANS' HEALTH CENTRE	1750 RUSSELL ROAD OTTAWA ON K1G 5Z6	-/0.0	0.00	36
1	GEN	PERLEY & RIDEAU VETERANS' HEALTH CENTRE	1750 RUSSELL ROAD OTTAWA ON K1G 5Z6	-/0.0	0.00	37
1	GEN	Perley Health	1750 RUSSELL ROAD OTTAWA ON	-/0.0	0.00	39
1	SCT	CareRx Ottawa Perley	1750 Russell Rd Ottawa ON K1G5Z6	-/0.0	0.00	44
2	EHS		1750 Russell Road Ottawa ON K1G 5Z6	ENE/66.8	-0.99	45

Executive Summary: Site Report Summary - Surrounding Properties

Map Key	DB	Company/Site Name	Address	Dir/Dist (m)	Elev Diff (m)	Page Number
3	WWIS		ON Well ID: 7416484	WNW/108.6	0.80	45
4	EHS		741 Peter Morand Crescent Ottawa ON	W/174.7	2.00	46
5	BORE		ON	NW/175.0	1.03	46
6	EHS		751 Peter Morand Crescent Ottawa ON	W/176.7	2.00	47
7	EHS		751 Peter Morand Cresc Ottawa ON K1G 6S9	W/176.8	2.00	47
8	CA	Gamma-Dynacare Leasing Corporation	750 Peter Morand Drive Ottawa ON K1G 6S4	W/241.4	4.00	47
8	EBR	Gamma-Dynacare Leasing Corporation	750 Peter Morand Drive Ottawa Ontario K1G 6S4 Ottawa ON	W/241.4	4.00	48
8	ECA	Gamma-Dynacare Leasing Corporation	750 Peter Morand Drive Ottawa ON K1G 6S4	W/241.4	4.00	48
8	EHS		750 Peter Morand Cres Ottawa ON K1G6S4	W/241.4	4.00	49
8	GEN	Gamma-Dynacare Medical Laboratories	750 Peter Morand Crescent Ottawa ON K1G 6S4	W/241.4	4.00	49
8	GEN	Gamma-Dynacare Medical Laboratories	750 Peter Morand Crescent Ottawa ON K1G 6S4	W/241.4	4.00	50
8	GEN	Gamma-Dynacare Medical Laboratories	750 Peter Morand Crescent Ottawa ON K1G 6S4	W/241.4	4.00	51

Map Key	DB	Company/Site Name	Address	Dir/Dist (m)	Elev Diff (m)	Page Number
<u>8</u>	GEN	Gamma-Dynacare Medical Laboratories	750 Peter Morand Crescent Ottawa ON K1G 6S4	W/241.4	4.00	<u>51</u>
<u>8</u>	GEN	Gamma-Dynacare Medical Laboratories	750 Peter Morand Crescent Ottawa ON K1G 6S4	W/241.4	4.00	<u>52</u>
<u>8</u>	GEN	Gamma-Dynacare Medical Laboratories	750 Peter Morand Crescent Ottawa ON	W/241.4	4.00	<u>53</u>
<u>8</u>	GEN	Dynacare-Gamma Laboratory Partnership	750 Peter Morand Crescent Ottawa ON K1G6S4	W/241.4	4.00	<u>54</u>
<u>8</u>	GEN	Dynacare-Gamma Laboratory Partnership	750 Peter Morand Crescent Ottawa ON K1G6S4	W/241.4	4.00	<u>55</u>
<u>8</u>	GEN	Gamma-Dynacare Medical Laboratories	750 Peter Morand Crescent Ottawa ON K1G6S4	W/241.4	4.00	<u>57</u>
<u>8</u>	GEN	Dynacare-Gamma Laboratory Partnership	750 Peter Morand Crescent Ottawa ON K1G6S4	W/241.4	4.00	<u>58</u>
<u>8</u>	GEN	Dynacare-Gamma Laboratory Partnership	750 Peter Morand Crescent Ottawa ON K1G6S4	W/241.4	4.00	<u>59</u>
<u>8</u>	GEN	Dynacare-Gamma Laboratory Partnership	750 Peter Morand Crescent Ottawa ON K1G6S4	W/241.4	4.00	<u>61</u>
<u>8</u>	GEN	Dynacare-Gamma Laboratory Partnership	750 Peter Morand Crescent Ottawa ON	W/241.4	4.00	<u>62</u>
<u>9</u>	GEN	Ottawa-Carleton District School Board	Vincent Massey Public School 745 Smyth Road Ottawa ON K1G 1N9	SSE/244.6	0.75	<u>71</u>
<u>9</u>	GEN	Ottawa-Carleton District School Board	Vincent Massey PS 745 Smyth Rd. Ottawa ON K1G 1N9	SSE/244.6	0.75	<u>71</u>
<u>9</u>	GEN	Ottawa-Carleton District School Board	745 Smyth Road Ottawa ON K1G 1N9	SSE/244.6	0.75	<u>72</u>

Map Key	DB	Company/Site Name	Address	Dir/Dist (m)	Elev Diff (m)	Page Number
<u>9</u>	GEN	Ottawa-Carleton District School Board	745 Smyth Road Ottawa ON	SSE/244.6	0.75	<u>72</u>
<u>9</u>	GEN	Ottawa-Carleton District School Board	745 Smyth Road Ottawa ON	SSE/244.6	0.75	<u>73</u>
<u>9</u>	GEN	Ottawa-Carleton District School Board	745 Smyth Road Ottawa ON	SSE/244.6	0.75	<u>74</u>
<u>9</u>	GEN	Ottawa-Carleton District School Board	745 Smyth Road Ottawa ON K1G 1N9	SSE/244.6	0.75	<u>75</u>
<u>9</u>	GEN	Ottawa-Carleton District School Board	745 Smyth Road Ottawa ON	SSE/244.6	0.75	<u>76</u>
<u>9</u>	GEN	Ottawa-Carleton District School Board	745 Smyth Road Ottawa ON K1G 1N9	SSE/244.6	0.75	<u>77</u>
<u>9</u>	GEN	Ottawa-Carleton District School Board	745 Smyth Road Ottawa ON K1G 1N9	SSE/244.6	0.75	<u>77</u>
<u>9</u>	GEN	Ottawa-Carleton District School Board	745 Smyth Road Ottawa ON K1G 1N9	SSE/244.6	0.75	<u>78</u>
<u>9</u>	GEN	Ottawa-Carleton District School Board Health & Safety	745 Smyth Road Ottawa ON K1G 1N9	SSE/244.6	0.75	<u>79</u>
<u>9</u>	GEN	Ottawa-Carleton District School Board Health & Safety	745 Smyth Road Ottawa ON K1G 1N9	SSE/244.6	0.75	<u>80</u>
<u>9</u>	GEN	Ottawa-Carleton District School Board Health & Safety	745 Smyth Road Ottawa ON K1G 1N9	SSE/244.6	0.75	<u>81</u>
<u>9</u>	GEN	Ottawa-Carleton District School Board	Vincent Massey P.S., 745 Smyth Road Ottawa ON	SSE/244.6	0.75	<u>82</u>

Executive Summary: Summary By Data Source

BORE - Borehole

A search of the BORE database, dated 1875-Jul 2018 has found that there are 1 BORE site(s) within approximately 0.25 kilometers of the project property.

<u>Equal/Higher Elevation</u>	<u>Address</u>	<u>Direction</u>	<u>Distance (m)</u>	<u>Map Key</u>
	ON	NW	174.98	<u>5</u>

CA - Certificates of Approval

A search of the CA database, dated 1985-Oct 30, 2011* has found that there are 1 CA site(s) within approximately 0.25 kilometers of the project property.

<u>Equal/Higher Elevation</u>	<u>Address</u>	<u>Direction</u>	<u>Distance (m)</u>	<u>Map Key</u>
Gamma-Dynacare Leasing Corporation	750 Peter Morand Drive Ottawa ON K1G 6S4	W	241.40	<u>8</u>

EBR - Environmental Registry

A search of the EBR database, dated 1994 - Dec 31, 2025 has found that there are 1 EBR site(s) within approximately 0.25 kilometers of the project property.

<u>Equal/Higher Elevation</u>	<u>Address</u>	<u>Direction</u>	<u>Distance (m)</u>	<u>Map Key</u>
Gamma-Dynacare Leasing Corporation	750 Peter Morand Drive Ottawa Ontario K1G 6S4 Ottawa ON	W	241.40	<u>8</u>

ECA - Environmental Compliance Approval

A search of the ECA database, dated Oct 2011 - Dec 31, 2025 has found that there are 1 ECA site(s) within approximately 0.25 kilometers of the project property.

<u>Equal/Higher Elevation</u>	<u>Address</u>	<u>Direction</u>	<u>Distance (m)</u>	<u>Map Key</u>
Gamma-Dynacare Leasing Corporation	750 Peter Morand Drive Ottawa ON K1G 6S4	W	241.40	<u>8</u>

EHS - ERIS Historical Searches

A search of the EHS database, dated 1999-Nov 30, 2025 has found that there are 6 EHS site(s) within approximately 0.25 kilometers of the project property.

<u>Equal/Higher Elevation</u>	<u>Address</u>	<u>Direction</u>	<u>Distance (m)</u>	<u>Map Key</u>
	1750 Russell Rd Ottawa ON K1G 5Z6	-	0.00	<u>1</u>
	741 Peter Morand Crescent Ottawa ON	W	174.72	<u>4</u>
	751 Peter Morand Crescent Ottawa ON	W	176.74	<u>6</u>
	751 Peter Morand Cresc Ottawa ON K1G 6S9	W	176.79	<u>7</u>
	750 Peter Morand Cres Ottawa ON K1G6S4	W	241.40	<u>8</u>

<u>Lower Elevation</u>	<u>Address</u>	<u>Direction</u>	<u>Distance (m)</u>	<u>Map Key</u>
	1750 Russell Road Ottawa ON K1G 5Z6	ENE	66.79	<u>2</u>

GEN - Ontario Regulation 347 Waste Generators Summary

A search of the GEN database, dated 1986-Mar 31, 2025 has found that there are 41 GEN site(s) within approximately 0.25 kilometers of the project property.

<u>Equal/Higher Elevation</u>	<u>Address</u>	<u>Direction</u>	<u>Distance (m)</u>	<u>Map Key</u>
PERLEY & RIDEAU VETERANS' HEALTH CENTRE	1750 RUSSELL ROAD OTTAWA ON K1G 5Z6	-	0.00	<u>1</u>
PERLEY & RIDEAU VETERANS' HEALTH CENTRE	1750 RUSSELL ROAD OTTAWA ON K1G 5Z6	-	0.00	<u>1</u>

<u>Equal/Higher Elevation</u>	<u>Address</u>	<u>Direction</u>	<u>Distance (m)</u>	<u>Map Key</u>
Perley Health	1750 RUSSELL ROAD OTTAWA ON	-	0.00	<u>1</u>
PERLEY & RIDEAU VETERANS' HEALTH CENTRE	1750 RUSSELL ROAD OTTAWA ON K1G 5Z6	-	0.00	<u>1</u>
PERLEY & RIDEAU VETERANS' HEALTH CENTRE	1750 RUSSELL ROAD OTTAWA ON K1G 5Z6	-	0.00	<u>1</u>
PERLEY & RIDEAU VETERANS' HEALTH CENTRE	1750 RUSSELL ROAD OTTAWA ON K1G 5Z6	-	0.00	<u>1</u>
PERLEY & RIDEAU VETERANS' HEALTH CENTRE	1750 RUSSELL ROAD OTTAWA ON K1G 5Z6	-	0.00	<u>1</u>
PERLEY & RIDEAU VETERANS' HEALTH CENTRE	1750 RUSSELL ROAD OTTAWA ON	-	0.00	<u>1</u>
PERLEY & RIDEAU VETERANS' HEALTH CENTRE	1750 RUSSELL ROAD OTTAWA ON K1G 5Z6	-	0.00	<u>1</u>
PERLEY & RIDEAU VETERANS' HEALTH CENTRE	1750 RUSSELL ROAD OTTAWA ON K1G 5Z6	-	0.00	<u>1</u>
PERLEY & RIDEAU VETERANS' HEALTH CENTRE	1750 RUSSELL ROAD OTTAWA ON K1G 5Z6	-	0.00	<u>1</u>
PERLEY & RIDEAU VETERANS' HEALTH CENTRE	1750 RUSSELL ROAD OTTAWA ON K1G 5Z6	-	0.00	<u>1</u>
PERLEY & RIDEAU VETERANS' HEALTH CENTRE	1750 RUSSELL ROAD OTTAWA ON K1G 5Z6	-	0.00	<u>1</u>
PERLEY & RIDEAU VETERANS' HEALTH CENTRE	1750 RUSSELL ROAD OTTAWA ON K1G 5Z6	-	0.00	<u>1</u>
Gamma-Dynacare Medical Laboratories	750 Peter Morand Crescent Ottawa ON K1G 6S4	W	241.40	<u>8</u>

<u>Equal/Higher Elevation</u>	<u>Address</u>	<u>Direction</u>	<u>Distance (m)</u>	<u>Map Key</u>
Gamma-Dynacare Medical Laboratories	750 Peter Morand Crescent Ottawa ON K1G 6S4	W	241.40	<u>8</u>
Gamma-Dynacare Medical Laboratories	750 Peter Morand Crescent Ottawa ON K1G 6S4	W	241.40	<u>8</u>
Gamma-Dynacare Medical Laboratories	750 Peter Morand Crescent Ottawa ON K1G 6S4	W	241.40	<u>8</u>
Gamma-Dynacare Medical Laboratories	750 Peter Morand Crescent Ottawa ON K1G 6S4	W	241.40	<u>8</u>
Gamma-Dynacare Medical Laboratories	750 Peter Morand Crescent Ottawa ON	W	241.40	<u>8</u>
Dynacare-Gamma Laboratory Partnership	750 Peter Morand Crescent Ottawa ON K1G6S4	W	241.40	<u>8</u>
Dynacare-Gamma Laboratory Partnership	750 Peter Morand Crescent Ottawa ON K1G6S4	W	241.40	<u>8</u>
Gamma-Dynacare Medical Laboratories	750 Peter Morand Crescent Ottawa ON K1G6S4	W	241.40	<u>8</u>
Dynacare-Gamma Laboratory Partnership	750 Peter Morand Crescent Ottawa ON K1G6S4	W	241.40	<u>8</u>
Dynacare-Gamma Laboratory Partnership	750 Peter Morand Crescent Ottawa ON K1G6S4	W	241.40	<u>8</u>
Dynacare-Gamma Laboratory Partnership	750 Peter Morand Crescent Ottawa ON K1G6S4	W	241.40	<u>8</u>

<u>Equal/Higher Elevation</u>	<u>Address</u>	<u>Direction</u>	<u>Distance (m)</u>	<u>Map Key</u>
Dynacare-Gamma Laboratory Partnership	750 Peter Morand Crescent Ottawa ON	W	241.40	<u>8</u>
Ottawa-Carleton District School Board	Vincent Massey P.S., 745 Smyth Road Ottawa ON	SSE	244.62	<u>9</u>
Ottawa-Carleton District School Board Health & Safety	745 Smyth Road Ottawa ON K1G 1N9	SSE	244.62	<u>9</u>
Ottawa-Carleton District School Board	Vincent Massey Public School 745 Smyth Road Ottawa ON K1G 1N9	SSE	244.62	<u>9</u>
Ottawa-Carleton District School Board	Vincent Massey PS 745 Smyth Rd. Ottawa ON K1G 1N9	SSE	244.62	<u>9</u>
Ottawa-Carleton District School Board	745 Smyth Road Ottawa ON K1G 1N9	SSE	244.62	<u>9</u>
Ottawa-Carleton District School Board	745 Smyth Road Ottawa ON	SSE	244.62	<u>9</u>
Ottawa-Carleton District School Board	745 Smyth Road Ottawa ON	SSE	244.62	<u>9</u>
Ottawa-Carleton District School Board	745 Smyth Road Ottawa ON	SSE	244.62	<u>9</u>
Ottawa-Carleton District School Board	745 Smyth Road Ottawa ON K1G 1N9	SSE	244.62	<u>9</u>
Ottawa-Carleton District School Board	745 Smyth Road Ottawa ON	SSE	244.62	<u>9</u>
Ottawa-Carleton District School Board	745 Smyth Road Ottawa ON K1G 1N9	SSE	244.62	<u>9</u>
Ottawa-Carleton District School Board	745 Smyth Road Ottawa ON	SSE	244.62	<u>9</u>
Ottawa-Carleton District School Board	745 Smyth Road Ottawa ON K1G 1N9	SSE	244.62	<u>9</u>

<u>Equal/Higher Elevation</u>	<u>Address</u>	<u>Direction</u>	<u>Distance (m)</u>	<u>Map Key</u>
Ottawa-Carleton District School Board	745 Smyth Road Ottawa ON K1G 1N9	SSE	244.62	9
Ottawa-Carleton District School Board	745 Smyth Road Ottawa ON K1G 1N9	SSE	244.62	9
Ottawa-Carleton District School Board Health & Safety	745 Smyth Road Ottawa ON K1G 1N9	SSE	244.62	9
Ottawa-Carleton District School Board Health & Safety	745 Smyth Road Ottawa ON K1G 1N9	SSE	244.62	9

SCT - Scott's Manufacturing Directories

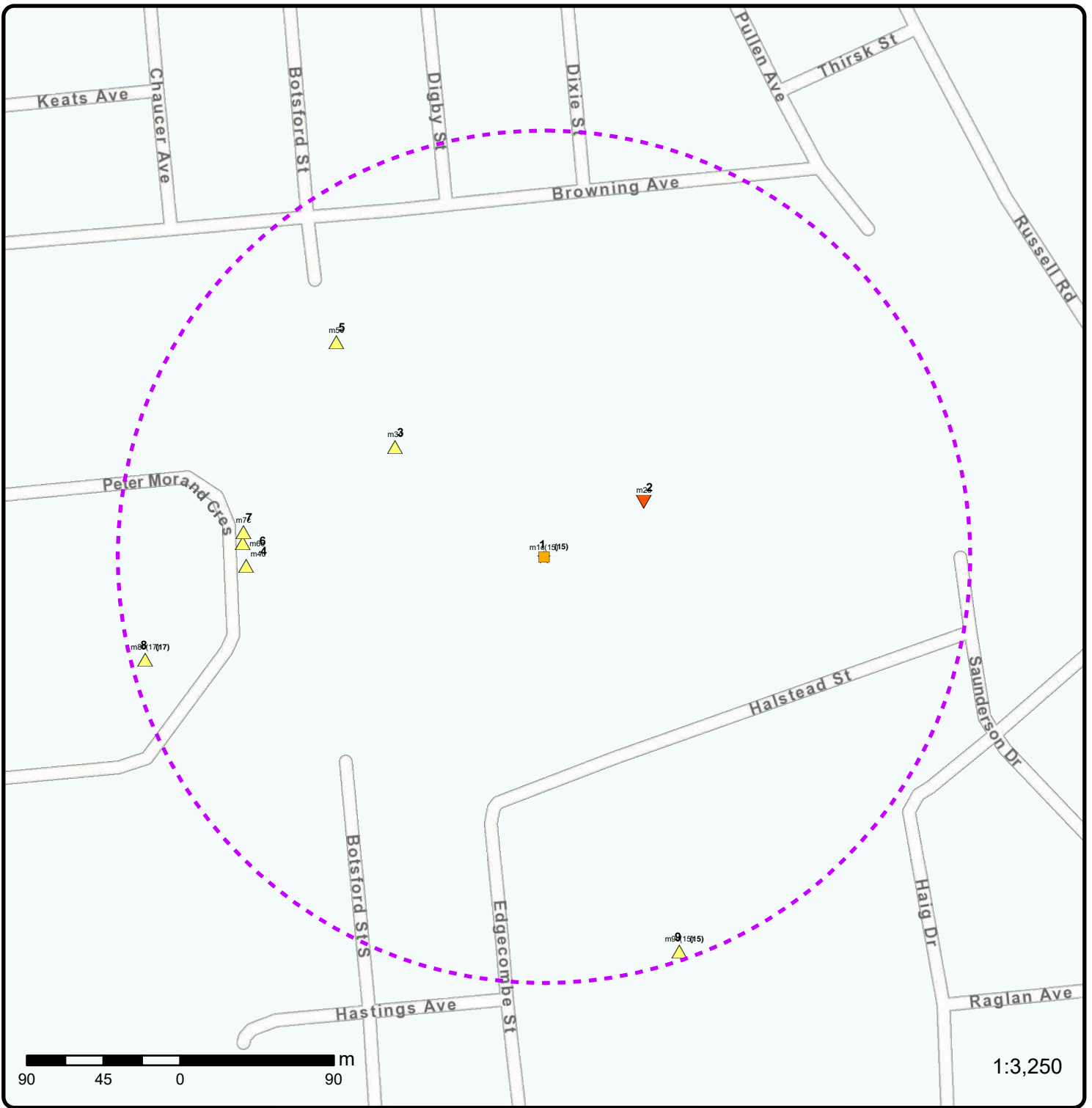
A search of the SCT database, dated 1992-Mar 2011; Feb 2025 has found that there are 1 SCT site(s) within approximately 0.25 kilometers of the project property.

<u>Equal/Higher Elevation</u>	<u>Address</u>	<u>Direction</u>	<u>Distance (m)</u>	<u>Map Key</u>
CareRx Ottawa Perley	1750 Russell Rd Ottawa ON K1G5Z6	-	0.00	1

WWIS - Water Well Information System

A search of the WWIS database, dated Jul 31, 2025 has found that there are 1 WWIS site(s) within approximately 0.25 kilometers of the project property.

<u>Equal/Higher Elevation</u>	<u>Address</u>	<u>Direction</u>	<u>Distance (m)</u>	<u>Map Key</u>
	ON <i>Well ID: 7416484</i>	WNW	108.63	3



Map: 0.25 Kilometer Radius

Order Number: 26021300612

Address: 1750 Russell Road, Ottawa, ON



★ Project Property	Freeways; Highways	Beach	Shopping & Sports Area
Buffer Outline	Traffic Circle; Ramp	Airport	University/College
Sites with Higher Elevation	Major Arterial; Minor Arterial	Industrial Area	Cemetery; Golf Course
Sites with Same Elevation	Local Road	Military Base	Park (National)
Sites with Lower Elevation	Service Road; Traffic Circle; Ramp	Aircraft Roads	Park (City/County)
Sites with Unknown Elevation	Rail	Native Reservation	
Areas with Higher Elevation		Hospital	
Areas with Same Elevation			
Areas with Lower Elevation			
Areas with Unknown Elevation			

75°39'W

75°38'30"W

75°38'W

75°37'30"W

45°24'30"N

45°24'30"N

45°24'N

45°24'N



1:10,000

Vantor

Aerial Year: 2025

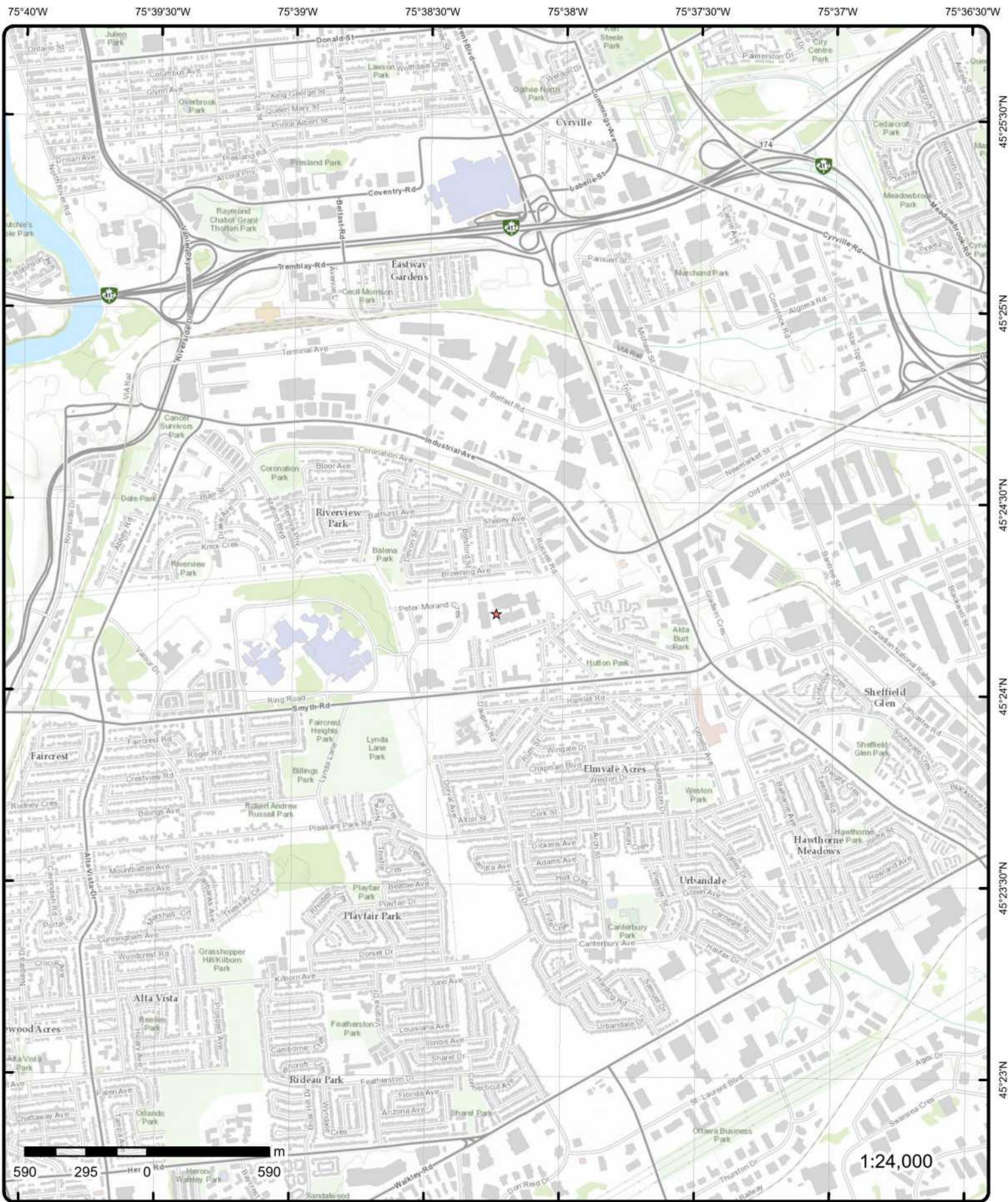
Order Number: 26021300612

Address: 1750 Russell Road, Ottawa, ON



Source: ESRI World Imagery

© ERIS Information Limited Partnership



Topographic Map

Address: 1750 Russell Road, ON

Source: ESRI World Topographic Map

Order Number: 26021300612



© ERIS Information Limited Partnership

Detail Report

Map Key	Number of Records	Direction/ Distance (m)	Elev/Diff (m)	Site	DB
<u>1</u>	1 of 15	-/0.0	73.9 / 0.00	1750 Russell Rd Ottawa ON K1G 5Z6	EHS
Order No:		20091007009		Nearest Intersection:	
Status:		C		Municipality:	
Report Type:		Standard Report		Client Prov/State: ON	
Report Date:		10/13/2009		Search Radius (km): 0.25	
Date Received:		10/7/2009		X: -75.633845	
Previous Site Name:				Y: 45.404329	
Lot/Building Size:					
Additional Info Ordered:		Fire Insur. Maps and/or Sire Plans			

<u>1</u>	2 of 15	-/0.0	73.9 / 0.00	PERLEY & RIDEAU VETERANS' HEALTH CENTRE 1750 RUSSELL ROAD OTTAWA ON K1G 5Z6	GEN
----------	---------	-------	-------------	--	-----

Generator Info

Generator No:	ON2056400	Choice of Contact:	
Approval Years:	95,96,97,98,99,00,01,02,03,04,05,06,07,08	Contaminated Fac:	
Status:		MHSW Facility:	
PO Box No:		SIC Code:	8613
Country:			
Co Admin:			
Phone No Admin:			
SIC Description:	EXTENDED CARE HOSP.		

Waste Detail(s)

Waste Class: 212
Waste Class Name: ALIPHATIC SOLVENTS

Waste Detail(s)

Waste Class: 213
Waste Class Name: PETROLEUM DISTILLATES

Waste Detail(s)

Waste Class: 146
Waste Class Name: OTHER SPECIFIED INORGANICS

Waste Detail(s)

Waste Class: 148
Waste Class Name: INORGANIC LABORATORY CHEMICALS

<i>Map Key</i>	<i>Number of Records</i>	<i>Direction/ Distance (m)</i>	<i>Elev/Diff (m)</i>	<i>Site</i>	<i>DB</i>
<u>Waste Detail(s)</u>					
<i>Waste Class:</i>		221			
<i>Waste Class Name:</i>		LIGHT FUELS			
<u>Waste Detail(s)</u>					
<i>Waste Class:</i>		262			
<i>Waste Class Name:</i>		DETERGENTS/SOAPS			
<u>Waste Detail(s)</u>					
<i>Waste Class:</i>		263			
<i>Waste Class Name:</i>		ORGANIC LABORATORY CHEMICALS			
<u>Waste Detail(s)</u>					
<i>Waste Class:</i>		261			
<i>Waste Class Name:</i>		PHARMACEUTICALS			
<u>Waste Detail(s)</u>					
<i>Waste Class:</i>		265			
<i>Waste Class Name:</i>		GRAPHIC ART WASTES			
<u>Waste Detail(s)</u>					
<i>Waste Class:</i>		312			
<i>Waste Class Name:</i>		PATHOLOGICAL WASTES			
<u>Waste Detail(s)</u>					
<i>Waste Class:</i>		252			
<i>Waste Class Name:</i>		WASTE OILS & LUBRICANTS			
<u>Waste Detail(s)</u>					
<i>Waste Class:</i>		121			
<i>Waste Class Name:</i>		ALKALINE WASTES - HEAVY METALS			
<u>Waste Detail(s)</u>					
<i>Waste Class:</i>		145			
<i>Waste Class Name:</i>		PAINT/PIGMENT/COATING RESIDUES			

<u>1</u>	3 of 15	-/0.0	73.9 / 0.00	PERLEY & RIDEAU VETERANS' HEALTH CENTRE 1750 RUSSELL ROAD OTTAWA ON K1G 5Z6	GEN
----------	---------	-------	-------------	---	-----

Generator Info

<i>Generator No:</i>	ON2056400	<i>Choice of Contact:</i>	
<i>Approval Years:</i>	2009	<i>Contaminated Fac:</i>	
<i>Status:</i>		<i>MHSW Facility:</i>	
<i>PO Box No:</i>		<i>SIC Code:</i>	623310

Map Key	Number of Records	Direction/ Distance (m)	Elev/Diff (m)	Site	DB
Country:					
Co Admin:					
Phone No Admin:					
SIC Description: Community Care Facilities for the Elderly					
<u>Waste Detail(s)</u>					
Waste Class: 213					
Waste Class Name: PETROLEUM DISTILLATES					
<u>Waste Detail(s)</u>					
Waste Class: 312					
Waste Class Name: PATHOLOGICAL WASTES					
<u>Waste Detail(s)</u>					
Waste Class: 148					
Waste Class Name: INORGANIC LABORATORY CHEMICALS					
<u>Waste Detail(s)</u>					
Waste Class: 212					
Waste Class Name: ALIPHATIC SOLVENTS					
<u>Waste Detail(s)</u>					
Waste Class: 145					
Waste Class Name: PAINT/PIGMENT/COATING RESIDUES					
<u>Waste Detail(s)</u>					
Waste Class: 146					
Waste Class Name: OTHER SPECIFIED INORGANICS					
<u>Waste Detail(s)</u>					
Waste Class: 252					
Waste Class Name: WASTE OILS & LUBRICANTS					
<u>Waste Detail(s)</u>					
Waste Class: 261					
Waste Class Name: PHARMACEUTICALS					
<u>Waste Detail(s)</u>					
Waste Class: 221					
Waste Class Name: LIGHT FUELS					
<u>Waste Detail(s)</u>					
Waste Class: 262					
Waste Class Name: DETERGENTS/SOAPS					
<u>Waste Detail(s)</u>					

Map Key	Number of Records	Direction/ Distance (m)	Elev/Diff (m)	Site	DB
Waste Class:		265			
Waste Class Name:		GRAPHIC ART WASTES			
<u>Waste Detail(s)</u>					
Waste Class:		121			
Waste Class Name:		ALKALINE WASTES - HEAVY METALS			
<u>Waste Detail(s)</u>					
Waste Class:		263			
Waste Class Name:		ORGANIC LABORATORY CHEMICALS			

<u>1</u>	4 of 15	-/0.0	73.9 / 0.00	PERLEY & RIDEAU VETERANS' HEALTH CENTRE 1750 RUSSELL ROAD OTTAWA ON K1G 5Z6	GEN
----------	---------	-------	-------------	---	-----

Generator Info

Generator No:	ON2056400	Choice of Contact:	
Approval Years:	2010	Contaminated Fac:	
Status:		MHSW Facility:	
PO Box No:		SIC Code:	623310
Country:			
Co Admin:			
Phone No Admin:			
SIC Description:	Community Care Facilities for the Elderly		

Waste Detail(s)

Waste Class:	265
Waste Class Name:	GRAPHIC ART WASTES

Waste Detail(s)

Waste Class:	262
Waste Class Name:	DETERGENTS/SOAPS

Waste Detail(s)

Waste Class:	221
Waste Class Name:	LIGHT FUELS

Waste Detail(s)

Waste Class:	263
Waste Class Name:	ORGANIC LABORATORY CHEMICALS

Waste Detail(s)

Waste Class:	148
Waste Class Name:	INORGANIC LABORATORY CHEMICALS

Waste Detail(s)

Map Key	Number of Records	Direction/ Distance (m)	Elev/Diff (m)	Site	DB
			145		
			Waste Class: Waste Class Name:	PAINT/PIGMENT/COATING RESIDUES	
			<u>Waste Detail(s)</u>		
			212		
			Waste Class: Waste Class Name:	ALIPHATIC SOLVENTS	
			<u>Waste Detail(s)</u>		
			252		
			Waste Class: Waste Class Name:	WASTE OILS & LUBRICANTS	
			<u>Waste Detail(s)</u>		
			213		
			Waste Class: Waste Class Name:	PETROLEUM DISTILLATES	
			<u>Waste Detail(s)</u>		
			312		
			Waste Class: Waste Class Name:	PATHOLOGICAL WASTES	
			<u>Waste Detail(s)</u>		
			261		
			Waste Class: Waste Class Name:	PHARMACEUTICALS	
			<u>Waste Detail(s)</u>		
			146		
			Waste Class: Waste Class Name:	OTHER SPECIFIED INORGANICS	
			<u>Waste Detail(s)</u>		
			121		
			Waste Class: Waste Class Name:	ALKALINE WASTES - HEAVY METALS	

<u>1</u>	5 of 15	-/0.0	73.9 / 0.00	PERLEY & RIDEAU VETERANS' HEALTH CENTRE 1750 RUSSELL ROAD OTTAWA ON K1G 5Z6	GEN
----------	---------	-------	-------------	---	-----

Generator Info

Generator No:	ON2056400	Choice of Contact:	
Approval Years:	2011	Contaminated Fac:	
Status:		MHSW Facility:	
PO Box No:		SIC Code:	623310
Country:			
Co Admin:			
Phone No Admin:			
SIC Description:	Community Care Facilities for the Elderly		

Waste Detail(s)

Map Key	Number of Records	Direction/ Distance (m)	Elev/Diff (m)	Site	DB
Waste Class:			148		
Waste Class Name:				INORGANIC LABORATORY CHEMICALS	
<u>Waste Detail(s)</u>					
Waste Class:			312		
Waste Class Name:				PATHOLOGICAL WASTES	
<u>Waste Detail(s)</u>					
Waste Class:			265		
Waste Class Name:				GRAPHIC ART WASTES	
<u>Waste Detail(s)</u>					
Waste Class:			252		
Waste Class Name:				WASTE OILS & LUBRICANTS	
<u>Waste Detail(s)</u>					
Waste Class:			121		
Waste Class Name:				ALKALINE WASTES - HEAVY METALS	
<u>Waste Detail(s)</u>					
Waste Class:			146		
Waste Class Name:				OTHER SPECIFIED INORGANICS	
<u>Waste Detail(s)</u>					
Waste Class:			262		
Waste Class Name:				DETERGENTS/SOAPS	
<u>Waste Detail(s)</u>					
Waste Class:			263		
Waste Class Name:				ORGANIC LABORATORY CHEMICALS	
<u>Waste Detail(s)</u>					
Waste Class:			145		
Waste Class Name:				PAINT/PIGMENT/COATING RESIDUES	
<u>Waste Detail(s)</u>					
Waste Class:			213		
Waste Class Name:				PETROLEUM DISTILLATES	
<u>Waste Detail(s)</u>					
Waste Class:			261		
Waste Class Name:				PHARMACEUTICALS	
<u>Waste Detail(s)</u>					

Map Key	Number of Records	Direction/ Distance (m)	Elev/Diff (m)	Site	DB
Waste Class:		212			
Waste Class Name:		ALIPHATIC SOLVENTS			
<u>Waste Detail(s)</u>					
Waste Class:		221			
Waste Class Name:		LIGHT FUELS			
<u>1</u>	6 of 15	-/0.0	73.9 / 0.00	PERLEY & RIDEAU VETERANS' HEALTH CENTRE 1750 RUSSELL ROAD OTTAWA ON K1G 5Z6	GEN
<u>Generator Info</u>					
Generator No:	ON2056400			Choice of Contact:	
Approval Years:	2012			Contaminated Fac:	
Status:				MHSW Facility:	
PO Box No:				SIC Code:	623310
Country:					
Co Admin:					
Phone No Admin:					
SIC Description:	Community Care Facilities for the Elderly				
<u>Waste Detail(s)</u>					
Waste Class:		252			
Waste Class Name:		WASTE OILS & LUBRICANTS			
<u>Waste Detail(s)</u>					
Waste Class:		261			
Waste Class Name:		PHARMACEUTICALS			
<u>Waste Detail(s)</u>					
Waste Class:		262			
Waste Class Name:		DETERGENTS/SOAPS			
<u>Waste Detail(s)</u>					
Waste Class:		121			
Waste Class Name:		ALKALINE WASTES - HEAVY METALS			
<u>Waste Detail(s)</u>					
Waste Class:		146			
Waste Class Name:		OTHER SPECIFIED INORGANICS			
<u>Waste Detail(s)</u>					
Waste Class:		312			
Waste Class Name:		PATHOLOGICAL WASTES			
<u>Waste Detail(s)</u>					

Map Key	Number of Records	Direction/ Distance (m)	Elev/Diff (m)	Site	DB
			148		
			INORGANIC LABORATORY CHEMICALS		
<u>Waste Detail(s)</u>					
			145		
			PAINT/PIGMENT/COATING RESIDUES		
<u>Waste Detail(s)</u>					
			265		
			GRAPHIC ART WASTES		
<u>Waste Detail(s)</u>					
			213		
			PETROLEUM DISTILLATES		
<u>Waste Detail(s)</u>					
			212		
			ALIPHATIC SOLVENTS		
<u>Waste Detail(s)</u>					
			263		
			ORGANIC LABORATORY CHEMICALS		
<u>Waste Detail(s)</u>					
			221		
			LIGHT FUELS		

<u>1</u>	7 of 15	-/0.0	73.9 / 0.00	PERLEY & RIDEAU VETERANS' HEALTH CENTRE 1750 RUSSELL ROAD OTTAWA ON	GEN
----------	---------	-------	-------------	---	-----

Generator Info

Generator No:	ON2056400	Choice of Contact:	
Approval Years:	2013	Contaminated Fac:	
Status:		MHSW Facility:	
PO Box No:		SIC Code:	623310
Country:			
Co Admin:			
Phone No Admin:			
SIC Description:			

Waste Detail(s)

Waste Class:	146
Waste Class Name:	OTHER SPECIFIED INORGANICS

Waste Detail(s)

Map Key	Number of Records	Direction/ Distance (m)	Elev/Diff (m)	Site	DB
Waste Class:			213		
Waste Class Name:			PETROLEUM DISTILLATES		
<u>Waste Detail(s)</u>					
Waste Class:			261		
Waste Class Name:			PHARMACEUTICALS		
<u>Waste Detail(s)</u>					
Waste Class:			312		
Waste Class Name:			PATHOLOGICAL WASTES		
<u>Waste Detail(s)</u>					
Waste Class:			265		
Waste Class Name:			GRAPHIC ART WASTES		
<u>Waste Detail(s)</u>					
Waste Class:			145		
Waste Class Name:			PAINT/PIGMENT/COATING RESIDUES		
<u>Waste Detail(s)</u>					
Waste Class:			221		
Waste Class Name:			LIGHT FUELS		
<u>Waste Detail(s)</u>					
Waste Class:			212		
Waste Class Name:			ALIPHATIC SOLVENTS		
<u>Waste Detail(s)</u>					
Waste Class:			263		
Waste Class Name:			ORGANIC LABORATORY CHEMICALS		
<u>Waste Detail(s)</u>					
Waste Class:			121		
Waste Class Name:			ALKALINE WASTES - HEAVY METALS		
<u>Waste Detail(s)</u>					
Waste Class:			262		
Waste Class Name:			DETERGENTS/SOAPS		
<u>Waste Detail(s)</u>					
Waste Class:			252		
Waste Class Name:			WASTE OILS & LUBRICANTS		
<u>Waste Detail(s)</u>					
Waste Class:			148		

Map Key	Number of Records	Direction/ Distance (m)	Elev/Diff (m)	Site	DB
Waste Class Name:		INORGANIC LABORATORY CHEMICALS			
<u>1</u>	8 of 15	-/0.0	73.9 / 0.00	PERLEY & RIDEAU VETERANS' HEALTH CENTRE 1750 RUSSELL ROAD OTTAWA ON K1G 5Z6	GEN

Generator Info

Generator No:	ON2056400	Choice of Contact:	CO_OFFICIAL
Approval Years:	2015	Contaminated Fac:	No
Status:		MHSW Facility:	No
PO Box No:		SIC Code:	623310
Country:	Canada		
Co Admin:			
Phone No Admin:			
SIC Description:	623310		

Waste Detail(s)

Waste Class: 265
Waste Class Name: GRAPHIC ART WASTES

Waste Detail(s)

Waste Class: 121
Waste Class Name: ALKALINE WASTES - HEAVY METALS

Waste Detail(s)

Waste Class: 262
Waste Class Name: DETERGENTS/SOAPS

Waste Detail(s)

Waste Class: 212
Waste Class Name: ALIPHATIC SOLVENTS

Waste Detail(s)

Waste Class: 251
Waste Class Name: OIL SKIMMINGS & SLUDGES

Waste Detail(s)

Waste Class: 312
Waste Class Name: PATHOLOGICAL WASTES

Waste Detail(s)

Waste Class: 263
Waste Class Name: ORGANIC LABORATORY CHEMICALS

Waste Detail(s)

Waste Class: 261

Map Key	Number of Records	Direction/ Distance (m)	Elev/Diff (m)	Site	DB
Waste Class Name:		PHARMACEUTICALS			
<u>Waste Detail(s)</u>					
Waste Class:		252			
Waste Class Name:		WASTE OILS & LUBRICANTS			
<u>Waste Detail(s)</u>					
Waste Class:		213			
Waste Class Name:		PETROLEUM DISTILLATES			
<u>Waste Detail(s)</u>					
Waste Class:		145			
Waste Class Name:		PAINT/PIGMENT/COATING RESIDUES			
<u>Waste Detail(s)</u>					
Waste Class:		146			
Waste Class Name:		OTHER SPECIFIED INORGANICS			
<u>Waste Detail(s)</u>					
Waste Class:		148			
Waste Class Name:		INORGANIC LABORATORY CHEMICALS			
<u>Waste Detail(s)</u>					
Waste Class:		221			
Waste Class Name:		LIGHT FUELS			

<u>1</u>	9 of 15	-/0.0	73.9 / 0.00	PERLEY & RIDEAU VETERANS' HEALTH CENTRE 1750 RUSSELL ROAD OTTAWA ON K1G 5Z6	GEN
----------	---------	-------	-------------	--	------------

Generator Info

Generator No:	ON2056400	Choice of Contact:	CO_OFFICIAL
Approval Years:	2016	Contaminated Fac:	No
Status:		MHSW Facility:	No
PO Box No:		SIC Code:	623310
Country:	Canada		
Co Admin:			
Phone No Admin:			
SIC Description:	623310		

Waste Detail(s)

Waste Class:	146
Waste Class Name:	OTHER SPECIFIED INORGANICS

Waste Detail(s)

Waste Class:	265
---------------------	-----

Map Key	Number of Records	Direction/ Distance (m)	Elev/Diff (m)	Site	DB
Waste Class Name:		GRAPHIC ART WASTES			
<u>Waste Detail(s)</u>					
Waste Class:		212			
Waste Class Name:		ALIPHATIC SOLVENTS			
<u>Waste Detail(s)</u>					
Waste Class:		261			
Waste Class Name:		PHARMACEUTICALS			
<u>Waste Detail(s)</u>					
Waste Class:		252			
Waste Class Name:		WASTE OILS & LUBRICANTS			
<u>Waste Detail(s)</u>					
Waste Class:		121			
Waste Class Name:		ALKALINE WASTES - HEAVY METALS			
<u>Waste Detail(s)</u>					
Waste Class:		145			
Waste Class Name:		PAINT/PIGMENT/COATING RESIDUES			
<u>Waste Detail(s)</u>					
Waste Class:		312			
Waste Class Name:		PATHOLOGICAL WASTES			
<u>Waste Detail(s)</u>					
Waste Class:		213			
Waste Class Name:		PETROLEUM DISTILLATES			
<u>Waste Detail(s)</u>					
Waste Class:		263			
Waste Class Name:		ORGANIC LABORATORY CHEMICALS			
<u>Waste Detail(s)</u>					
Waste Class:		221			
Waste Class Name:		LIGHT FUELS			
<u>Waste Detail(s)</u>					
Waste Class:		251			
Waste Class Name:		OIL SKIMMINGS & SLUDGES			
<u>Waste Detail(s)</u>					
Waste Class:		148			
Waste Class Name:		INORGANIC LABORATORY CHEMICALS			

Map Key	Number of Records	Direction/ Distance (m)	Elev/Diff (m)	Site	DB
---------	-------------------	----------------------------	------------------	------	----

Waste Detail(s)

Waste Class: 262
Waste Class Name: DETERGENTS/SOAPS

<u>1</u>	10 of 15	-/0.0	73.9 / 0.00	PERLEY & RIDEAU VETERANS' HEALTH CENTRE 1750 RUSSELL ROAD OTTAWA ON K1G 5Z6	GEN
----------	----------	-------	-------------	---	-----

Generator Info

Generator No:	ON2056400	Choice of Contact:	CO_OFFICIAL
Approval Years:	2014	Contaminated Fac:	No
Status:		MHSW Facility:	No
PO Box No:		SIC Code:	623310
Country:	Canada		
Co Admin:			
Phone No Admin:			
SIC Description:	623310		

Waste Detail(s)

Waste Class: 212
Waste Class Name: ALIPHATIC SOLVENTS

Waste Detail(s)

Waste Class: 121
Waste Class Name: ALKALINE WASTES - HEAVY METALS

Waste Detail(s)

Waste Class: 252
Waste Class Name: WASTE OILS & LUBRICANTS

Waste Detail(s)

Waste Class: 213
Waste Class Name: PETROLEUM DISTILLATES

Waste Detail(s)

Waste Class: 148
Waste Class Name: INORGANIC LABORATORY CHEMICALS

Waste Detail(s)

Waste Class: 265
Waste Class Name: GRAPHIC ART WASTES

Waste Detail(s)

Waste Class: 262
Waste Class Name: DETERGENTS/SOAPS

Map Key	Number of Records	Direction/ Distance (m)	Elev/Diff (m)	Site	DB
<u>Waste Detail(s)</u>					
	Waste Class:		145		
	Waste Class Name:		PAINT/PIGMENT/COATING RESIDUES		
<u>Waste Detail(s)</u>					
	Waste Class:		221		
	Waste Class Name:		LIGHT FUELS		
<u>Waste Detail(s)</u>					
	Waste Class:		146		
	Waste Class Name:		OTHER SPECIFIED INORGANICS		
<u>Waste Detail(s)</u>					
	Waste Class:		263		
	Waste Class Name:		ORGANIC LABORATORY CHEMICALS		
<u>Waste Detail(s)</u>					
	Waste Class:		312		
	Waste Class Name:		PATHOLOGICAL WASTES		
<u>Waste Detail(s)</u>					
	Waste Class:		261		
	Waste Class Name:		PHARMACEUTICALS		

<u>1</u>	11 of 15	-/0.0	73.9 / 0.00	PERLEY & RIDEAU VETERANS' HEALTH CENTRE 1750 RUSSELL ROAD OTTAWA ON K1G 5Z6	GEN
----------	----------	-------	-------------	---	-----

Generator Info

Generator No:	ON2056400	Choice of Contact:
Approval Years:	As of Dec 2018	Contaminated Fac:
Status:	Registered	MHSW Facility:
PO Box No:		SIC Code:
Country:	Canada	
Co Admin:		
Phone No Admin:		
SIC Description:		

Waste Detail(s)

Waste Class:	146 T
Waste Class Name:	Other specified inorganic sludges, slurries or solids

Waste Detail(s)

Waste Class:	148 T
Waste Class Name:	Misc. wastes and inorganic chemicals

<i>Map Key</i>	<i>Number of Records</i>	<i>Direction/ Distance (m)</i>	<i>Elev/Diff (m)</i>	<i>Site</i>	<i>DB</i>
<u>Waste Detail(s)</u>					
Waste Class:		212 L			
Waste Class Name:		Aliphatic solvents and residues			
<u>Waste Detail(s)</u>					
Waste Class:		145 I			
Waste Class Name:		Wastes from the use of pigments, coatings and paints			
<u>Waste Detail(s)</u>					
Waste Class:		221 L			
Waste Class Name:		Light fuels			
<u>Waste Detail(s)</u>					
Waste Class:		251 L			
Waste Class Name:		Waste oils/sludges (petroleum based)			
<u>Waste Detail(s)</u>					
Waste Class:		252 L			
Waste Class Name:		Waste crankcase oils and lubricants			
<u>Waste Detail(s)</u>					
Waste Class:		262 L			
Waste Class Name:		Detergents and soaps			
<u>Waste Detail(s)</u>					
Waste Class:		263 I			
Waste Class Name:		Misc. waste organic chemicals			
<u>Waste Detail(s)</u>					
Waste Class:		265 L			
Waste Class Name:		Graphic arts wastes			
<u>Waste Detail(s)</u>					
Waste Class:		312 P			
Waste Class Name:		Pathological wastes			
<u>Waste Detail(s)</u>					
Waste Class:		148 L			
Waste Class Name:		Misc. wastes and inorganic chemicals			
<u>Waste Detail(s)</u>					
Waste Class:		145 L			
Waste Class Name:		Wastes from the use of pigments, coatings and paints			

Map Key	Number of Records	Direction/ Distance (m)	Elev/Diff (m)	Site	DB
<u>1</u>	12 of 15	-/0.0	73.9 / 0.00	PERLEY & RIDEAU VETERANS' HEALTH CENTRE 1750 RUSSELL ROAD OTTAWA ON K1G 5Z6	GEN

Generator Info

Generator No:	ON2056400	Choice of Contact:
Approval Years:	As of Jul 2020	Contaminated Fac:
Status:	Registered	MHSW Facility:
PO Box No:		SIC Code:
Country:	Canada	
Co Admin:		
Phone No Admin:		
SIC Description:		

Waste Detail(s)

Waste Class: 312 P
Waste Class Name: Pathological wastes

Waste Detail(s)

Waste Class: 145 L
Waste Class Name: Wastes from the use of pigments, coatings and paints

Waste Detail(s)

Waste Class: 145 I
Waste Class Name: Wastes from the use of pigments, coatings and paints

Waste Detail(s)

Waste Class: 265 L
Waste Class Name: Graphic arts wastes

Waste Detail(s)

Waste Class: 252 L
Waste Class Name: Waste crankcase oils and lubricants

Waste Detail(s)

Waste Class: 221 L
Waste Class Name: Light fuels

Waste Detail(s)

Waste Class: 148 T
Waste Class Name: Misc. wastes and inorganic chemicals

Waste Detail(s)

Waste Class: 262 L
Waste Class Name: Detergents and soaps

<i>Map Key</i>	<i>Number of Records</i>	<i>Direction/ Distance (m)</i>	<i>Elev/Diff (m)</i>	<i>Site</i>	<i>DB</i>
<u>Waste Detail(s)</u>					
Waste Class:			131 L		
Waste Class Name:			Neutralized solutions - containing heavy metals		
<u>Waste Detail(s)</u>					
Waste Class:			148 L		
Waste Class Name:			Misc. wastes and inorganic chemicals		
<u>Waste Detail(s)</u>					
Waste Class:			146 T		
Waste Class Name:			Other specified inorganic sludges, slurries or solids		
<u>Waste Detail(s)</u>					
Waste Class:			251 L		
Waste Class Name:			Waste oils/sludges (petroleum based)		
<u>Waste Detail(s)</u>					
Waste Class:			263 I		
Waste Class Name:			Misc. waste organic chemicals		
<u>Waste Detail(s)</u>					
Waste Class:			212 L		
Waste Class Name:			Aliphatic solvents and residues		

<u>1</u>	13 of 15	-/0.0	73.9 / 0.00	PERLEY & RIDEAU VETERANS' HEALTH CENTRE 1750 RUSSELL ROAD OTTAWA ON K1G 5Z6	GEN
----------	----------	-------	-------------	--	------------

Generator Info

Generator No:	ON2056400	Choice of Contact:
Approval Years:	As of Nov 2021	Contaminated Fac:
Status:	Registered	MHSW Facility:
PO Box No:		SIC Code:
Country:	Canada	
Co Admin:		
Phone No Admin:		
SIC Description:		

Waste Detail(s)

Waste Class:	212 L
Waste Class Name:	Aliphatic solvents and residues

Waste Detail(s)

Waste Class:	145 I
Waste Class Name:	Wastes from the use of pigments, coatings and paints

<i>Map Key</i>	<i>Number of Records</i>	<i>Direction/ Distance (m)</i>	<i>Elev/Diff (m)</i>	<i>Site</i>	<i>DB</i>
<u>Waste Detail(s)</u>					
Waste Class:			146 T		
Waste Class Name:			Other specified inorganic sludges, slurries or solids		
<u>Waste Detail(s)</u>					
Waste Class:			221 L		
Waste Class Name:			Light fuels		
<u>Waste Detail(s)</u>					
Waste Class:			145 L		
Waste Class Name:			Wastes from the use of pigments, coatings and paints		
<u>Waste Detail(s)</u>					
Waste Class:			265 L		
Waste Class Name:			Graphic arts wastes		
<u>Waste Detail(s)</u>					
Waste Class:			312 P		
Waste Class Name:			Pathological wastes		
<u>Waste Detail(s)</u>					
Waste Class:			131 L		
Waste Class Name:			Neutralized solutions - containing heavy metals		
<u>Waste Detail(s)</u>					
Waste Class:			148 T		
Waste Class Name:			Misc. wastes and inorganic chemicals		
<u>Waste Detail(s)</u>					
Waste Class:			251 L		
Waste Class Name:			Waste oils/sludges (petroleum based)		
<u>Waste Detail(s)</u>					
Waste Class:			252 L		
Waste Class Name:			Waste crankcase oils and lubricants		
<u>Waste Detail(s)</u>					
Waste Class:			262 L		
Waste Class Name:			Detergents and soaps		
<u>Waste Detail(s)</u>					
Waste Class:			148 L		
Waste Class Name:			Misc. wastes and inorganic chemicals		
<u>Waste Detail(s)</u>					

Map Key	Number of Records	Direction/ Distance (m)	Elev/Diff (m)	Site	DB
Waste Class:		263 I			
Waste Class Name:		Misc. waste organic chemicals			

<u>1</u>	14 of 15	-0.0	73.9 / 0.00	Perley Health 1750 RUSSELL ROAD OTTAWA ON	GEN
----------	----------	------	-------------	---	-----

Generator Info

Generator No:	ON2056400	Choice of Contact:
Approval Years:	As of Oct 2022	Contaminated Fac:
Status:	Registered	MHSW Facility:
PO Box No:		SIC Code:
Country:	Canada	
Co Admin:		
Phone No Admin:		
SIC Description:		

Waste Detail(s)

Waste Class: 262 L
Waste Class Name: DETERGENTS/SOAPS

Waste Detail(s)

Waste Class: 131 L
Waste Class Name: NEUTRALIZED WASTES - HEAVY METALS

Waste Detail(s)

Waste Class: 145 L
Waste Class Name: PAINT/PIGMENT/COATING RESIDUES

Waste Detail(s)

Waste Class: 221 L
Waste Class Name: LIGHT FUELS

Waste Detail(s)

Waste Class: 263 I
Waste Class Name: ORGANIC LABORATORY CHEMICALS

Waste Detail(s)

Waste Class: 212 L
Waste Class Name: ALIPHATIC SOLVENTS

Waste Detail(s)

Waste Class: 312 P
Waste Class Name: PATHOLOGICAL WASTES

Waste Detail(s)

Map Key	Number of Records	Direction/ Distance (m)	Elev/Diff (m)	Site	DB
Waste Class:		252 L			
Waste Class Name:		WASTE OILS & LUBRICANTS			
<u>Waste Detail(s)</u>					
Waste Class:		145 I			
Waste Class Name:		PAINT/PIGMENT/COATING RESIDUES			
<u>Waste Detail(s)</u>					
Waste Class:		265 L			
Waste Class Name:		GRAPHIC ART WASTES			
<u>Waste Detail(s)</u>					
Waste Class:		148 L			
Waste Class Name:		INORGANIC LABORATORY CHEMICALS			
<u>Waste Detail(s)</u>					
Waste Class:		251 L			
Waste Class Name:		OIL SKIMMINGS & SLUDGES			
<u>Waste Detail(s)</u>					
Waste Class:		148 T			
Waste Class Name:		INORGANIC LABORATORY CHEMICALS			
<u>Waste Detail(s)</u>					
Waste Class:		146 T			
Waste Class Name:		OTHER SPECIFIED INORGANICS			
<u>Generator Info (as of Dec 2024)</u>					
Generator No:		ON2056400			
Generator Company Name:		Perley Health			
Street:		1750 RUSSELL ROAD			
City:		OTTAWA			
Province State:		Ontario			
Country:		Canada			
Postal Code:		K1G5Z6			
Waste Class:		146 T,312 P,145 I,145 L,148 T,265 L,212 L,262 L,148 L,252 L,263 I,221 L,251 L,131 L			
Waste Class Decoded:					
146 - OTHER SPECIFIED INORGANICS; 312 - PATHOLOGICAL WASTES; 145 - PAINT/PIGMENT/COATING RESIDUES; 145 - PAINT/PIGMENT/COATING RESIDUES; 148 - INORGANIC LABORATORY CHEMICALS; 265 - GRAPHIC ART WASTES; 212 - ALIPHATIC SOLVENTS; 262 - DETERGENTS/SOAPS; 148 - INORGANIC LABORATORY CHEMICALS; 252 - WASTE OILS & LUBRICANTS; 263 - ORGANIC LABORATORY CHEMICALS; 221 - LIGHT FUELS; 251 - OIL SKIMMINGS & SLUDGES; 131 - NEUTRALIZED WASTES - HEAVY METALS					
<u>Generator Info (as of Apr 2025)</u>					
Generator Company Name:		Perley Health			
Generator Site Address:		1750 RUSSELL ROAD			
City:		OTTAWA			
Province State:		Ontario			
Country:		Canada			

Map Key	Number of Records	Direction/ Distance (m)	Elev/Diff (m)	Site	DB
---------	-------------------	-------------------------	---------------	------	----

Postal Code: K1G5Z6
Waste Class: 146 T, 312 P, 145 I, 145 L, 148 T, 265 L, 212 L, 262 L, 148 L, 252 L, 263 I, 221 L, 251 L, 131 L

Waste Class Decoded:

146 - OTHER SPECIFIED INORGANICS; 312 - PATHOLOGICAL WASTES; 145 - PAINT/PIGMENT/COATING RESIDUES; 145 - PAINT/PIGMENT/COATING RESIDUES; 148 - INORGANIC LABORATORY CHEMICALS; 265 - GRAPHIC ART WASTES; 212 - ALIPHATIC SOLVENTS; 262 - DETERGENTS/SOAPS; 148 - INORGANIC LABORATORY CHEMICALS; 252 - WASTE OILS & LUBRICANTS; 263 - ORGANIC LABORATORY CHEMICALS; 221 - LIGHT FUELS; 251 - OIL SKIMMINGS & SLUDGES; 131 - NEUTRALIZED WASTES - HEAVY METALS

Waste Characteristic Decoded:

T - Leachate Toxic; P - Pathological; I - Ignitable; L - Liquid Industrial Waste; T - Leachate Toxic; L - Liquid Industrial Waste; L - Liquid Industrial Waste; L - Liquid Industrial Waste; L - Liquid Industrial Waste; L - Liquid Industrial Waste; L - Liquid Industrial Waste; I - Ignitable; L - Liquid Industrial Waste; L - Liquid Industrial Waste; L - Liquid Industrial Waste

2017 Generator Info

Gen No:	ON2056400	Choice of Contact:	CO_OFFICIAL
ID:	8587	Phone No Official:	613-526-7170 Ext.2603
Contaminated Fac:	N	Phone No Admin:	
MHSW Facility:	N	County Ont:	OTTAWA CARLTON (RM)
NAICS Code1:	623310	County Out:	
NAICS Code2:		District:	402
NAICS Code3:			
Gen Name:	PERLEY & RIDEAU VETERANS' HEALTH CENTRE		
Gen Div:			
Gen Op Name:	PERLEY & RIDEAU VETERANS' HEALTH CENTRE		
Gen Op Div:			
Site Adrs1:	1750 RUSSELL ROAD		
Site Bldg:			
Site Pobox:			
Province In:	ONTARIO		
Site Adrs2:			
Site City:	OTTAWA		
Province Out:			
Site Postal Code:	K1G 5Z6		
Site Country:	Canada		
Co Official:	Lorie Stuckless		
Co Admin:			

2017 Generator Manifest

ID:	28085	Sum Received Qty:	105.0
Generator No:	ON2056400	Waste Class Name:	PATHOLOGICAL WASTES
Receiver Type:	035	Count Manifests:	1
Waste Char:	P	District:	305
Waste Code:	312		

2017 Generator Manifest

ID:	28086	Sum Received Qty:	405.3
Generator No:	ON2056400	Waste Class Name:	PATHOLOGICAL WASTES
Receiver Type:	030	Count Manifests:	4
Waste Char:	P	District:	402
Waste Code:	312		

2018 Generator Info

Gen No:	ON2056400	Choice of Contact:	CO_OFFICIAL
ID:	8373	Phone No Official:	613-526-7170 Ext.2603

Map Key	Number of Records	Direction/ Distance (m)	Elev/Diff (m)	Site	DB
Contaminated Fac:	N			Phone No Admin:	
MHSW Facility:	N			County Ont:	OTTAWA CARLTON (RM)
NAICS Code1:	623310			County Out:	
NAICS Code2:				District:	402
NAICS Code3:					
Gen Name:		PERLEY & RIDEAU VETERANS' HEALTH CENTRE			
Gen Div:					
Gen Op Name:		PERLEY & RIDEAU VETERANS' HEALTH CENTRE			
Gen Op Div:					
Site Adrs1:		1750 RUSSELL ROAD			
Site Bldg:					
Site Pobox:					
Province In:		ONTARIO			
Site Adrs2:					
Site City:		OTTAWA			
Province Out:					
Site Postal Code:		K1G 5Z6			
Site Country:		Canada			
Co Official:		Lorie Stuckless			
Co Admin:					

2018 Generator Manifest

ID:	27758	Sum Received Qty:	460.0
Generator No:	ON2056400	Waste Class Name:	WASTE OILS & LUBRICANTS
Receiver Type:	035	Count Manifests:	1
Waste Char:	L	District:	402
Waste Code:	252		

2018 Generator Manifest

ID:	27757	Sum Received Qty:	445.7
Generator No:	ON2056400	Waste Class Name:	PATHOLOGICAL WASTES
Receiver Type:	030	Count Manifests:	4
Waste Char:	P	District:	402
Waste Code:	312		

2019 Generator Info

Gen No:	ON2056400	Choice of Contact:	CO_OFFICIAL
ID:	8122	Phone No Official:	613-526-7170 Ext.2603
Contaminated Fac:	N	Phone No Admin:	
MHSW Facility:	N	County Ont:	OTTAWA CARLTON (RM)
NAICS Code1:	623310	County Out:	
NAICS Code2:		District:	402
NAICS Code3:			
Gen Name:		PERLEY & RIDEAU VETERANS' HEALTH CENTRE	
Gen Div:			
Gen Op Name:		PERLEY & RIDEAU VETERANS' HEALTH CENTRE	
Gen Op Div:			
Site Adrs1:		1750 RUSSELL ROAD	
Site Bldg:			
Site Pobox:			
Province In:		ONTARIO	
Site Adrs2:			
Site City:		OTTAWA	
Province Out:			
Site Postal Code:		K1G 5Z6	
Site Country:		Canada	
Co Official:		Lorie Stuckless	
Co Admin:			

Map Key	Number of Records	Direction/ Distance (m)	Elev/Diff (m)	Site	DB
<u>2019 Generator Manifest</u>					
ID:	27255			Sum Received Qty:	482.0
Generator No:	ON2056400			Waste Class Name:	PATHOLOGICAL WASTES
Receiver Type:	030			Count Manifests:	4
Waste Char:	P			District:	402
Waste Code:	312				
<u>2020 Generator Info</u>					
Gen No:	ON2056400			Choice of Contact:	CO_OFFICIAL
ID:	7845			Phone No Official:	613-526-7170 Ext.2603
Contaminated Fac:	N			Phone No Admin:	
MHSW Facility:	N			County Ont:	OTTAWA CARLTON (RM)
NAICS Code1:	623310			County Out:	
NAICS Code2:				District:	402
NAICS Code3:					
Gen Name:		PERLEY & RIDEAU VETERANS' HEALTH CENTRE			
Gen Div:					
Gen Op Name:		PERLEY & RIDEAU VETERANS' HEALTH CENTRE			
Gen Op Div:					
Site Adrs1:		1750 RUSSELL ROAD			
Site Bldg:					
Site Pobox:					
Province In:		ONTARIO			
Site Adrs2:					
Site City:		OTTAWA			
Province Out:					
Site Postal Code:		K1G 5Z6			
Site Country:		Canada			
Co Official:		Lorie Stuckless			
Co Admin:					
<u>2020 Generator Manifest</u>					
ID:	24814			Sum Received Qty:	506.65
Generator No:	ON2056400			Waste Class Name:	PATHOLOGICAL WASTES
Receiver Type:	030			Count Manifests:	5
Waste Char:	P			District:	402
Waste Code:	312				
<u>2020 Generator Manifest</u>					
ID:	24815			Sum Received Qty:	2295.0
Generator No:	ON2056400			Waste Class Name:	NEUTRALIZED WASTES - HEAVY METALS
Receiver Type:	035			Count Manifests:	1
Waste Char:	L			District:	402
Waste Code:	131				
<u>2021 Generator Info</u>					
Gen No:	ON2056400			Choice of Contact:	CO_OFFICIAL
ID:	7647			Phone No Official:	613-526-7170 Ext.2603
Contaminated Fac:	N			Phone No Admin:	
MHSW Facility:	N			County Ont:	OTTAWA CARLTON (RM)
NAICS Code1:	623310			County Out:	
NAICS Code2:				District:	402
NAICS Code3:					
Gen Name:		PERLEY & RIDEAU VETERANS' HEALTH CENTRE			
Gen Div:					
Gen Op Name:		PERLEY & RIDEAU VETERANS' HEALTH CENTRE			
Gen Op Div:					

Map Key	Number of Records	Direction/ Distance (m)	Elev/Diff (m)	Site	DB
Site Adrs1:		1750 RUSSELL ROAD			
Site Bldg:					
Site Pobox:					
Province In:		ONTARIO			
Site Adrs2:					
Site City:		OTTAWA			
Province Out:					
Site Postal Code:		K1G 5Z6			
Site Country:		Canada			
Co Official:		Lorie Stuckless			
Co Admin:					

2021 Generator Manifest

ID:	24957	Sum Received Qty:	750.31
Generator No:	ON2056400	Waste Class Name:	PATHOLOGICAL WASTES
Receiver Type:	030	Count Manifests:	18
Waste Char:	P	District:	402
Waste Code:	312		

2021 Generator Manifest

ID:	24958	Sum Received Qty:	205.0
Generator No:	ON2056400	Waste Class Name:	ALIPHATIC SOLVENTS
Receiver Type:	035	Count Manifests:	1
Waste Char:	L	District:	402
Waste Code:	212		

<u>1</u>	15 of 15	-/0.0	73.9 / 0.00	CareRx Ottawa Perley 1750 Russell Rd Ottawa ON K1G5Z6	SCT
----------	----------	-------	-------------	---	-----

Scott S ID: 304071602
Latitude: 45.4038701
Longitude: -75.6369137

Details

Bus Type 1:	Manufacturer	Employee Count:	7
Bus Type 2:	Retail	Square Footage:	0
Bus Type 3:		Estimated Sales:	\$1-5 Million
Product Cat 1:	Pharmaceutical company	Export Indicator:	
Product Cat 2:	Pharmacy	Export Country 1:	
Product Cat 3:		Export Country 2:	
Product Cat 4:		Export Country 3:	
Product Cat 5:		Export Country 4:	
Product Cat 6:		Export Country 5:	
Product Cat 7:		Export Country 6:	
Product Cat 8:		Geocoded by:	Address
Company Name:	CareRx Ottawa Perley		
Address Line 1:	1750 Russell Rd		
Address Line 2:			
City:	Ottawa		
Province:	ON		
Postal Code:	K1G5Z6		
Census Division:	Ottawa; ON		
Metro Area:	Ottawa/Hull		
Year Established:			
Head Office Indicator:			
Parent Company Nm:			
Parent Cmpny Addr 1:			
Parent Cmpny Addr 2:			

Map Key	Number of Records	Direction/ Distance (m)	Elev/Diff (m)	Site	DB
Parent Cmpny City: Parent Cmpny Prov: Parent Cmpny PC: Parent Cmpny Cntry: Head Office Nm: H Office Addr Line 1: H Office Addr Line 2: Head Office City: Head Office Province: Head Office PC: Head Office Cntry: Telephone: 613-526-7205 Fax: Website: http://carerx.ca/ Pri NAICS Desc: 325410-Pharmaceutical and Medicine Manufacturing NAICS Code 1: 325410-Pharmaceutical and Medicine Manufacturing NAICS Code 2: 446110-Pharmacies and Drug Stores NAICS Code 3: NAICS Code 4: NAICS Code 5:					

<u>2</u>	1 of 1	ENE/66.8	72.9 / -0.99	1750 Russell Road Ottawa ON K1G 5Z6	EHS
Order No:	20190911019			Nearest Intersection:	
Status:	C			Municipality:	Ottawa
Report Type:	Standard Report			Client Prov/State:	ON
Report Date:	17-SEP-19			Search Radius (km):	.25
Date Received:	11-SEP-19			X:	-75.636713
Previous Site Name:				Y:	45.403731
Lot/Building Size:					
Additional Info Ordered:	Aerial Photos				

<u>3</u>	1 of 1	WNW/108.6	74.7 / 0.80	ON	WWIS
Well ID:	7416484			Flowing (Y/N):	
Construction Date:				Flow Rate:	
Use 1st:				Data Entry Status:	Yes
Use 2nd:				Data Src:	
Final Well Status:				Date Received:	05/02/2022
Water Type:				Selected Flag:	TRUE
Casing Material:				Abandonment Rec:	
Audit No:	Z379525			Contractor:	7241
Tag:	A342646			Form Version:	7
Constructn Method:				Owner:	
Elevation (m):				County:	OTTAWA-CARLETON
Elevatn Reliabilty:				Lot:	
Depth to Bedrock:				Concession:	
Well Depth:				Concession Name:	
Overburden/Bedrock:				Easting NAD83:	
Pump Rate:				Northing NAD83:	
Static Water Level:				Zone:	
Clear/Cloudy:				UTM Reliability:	
Municipality:	GLOUCESTER TOWNSHIP				
Site Info:					
Additional Detail(s) (Map)					
Bore Hole ID:	1009018213			Tag No:	A342646
Depth (m):				Contractor:	7241
Year Completed:	2022			Latitude:	45.4040127223971

Map Key	Number of Records	Direction/ Distance (m)	Elev/Diff (m)	Site	DB
Well Completed Dt:	03/16/2022			Longitude:	-75.6385812708981
Audit No:	Z379525			Point Y:	45.40401271520149
Path:				Point X:	-75.63858110874904
<u>Bore Hole Information</u>					
Bore Hole ID:	1009018213			Elevation:	
DP2BR:				Elevrc:	
Spatial Status:				Zone:	18
Code OB:				East83:	450025.00
Code OB Desc:				North83:	5028031.00
Open Hole:				Org CS:	UTM83
Cluster Kind:				UTMRC:	4
Date Completed:	03/16/2022			UTMRC Desc:	margin of error : 30 m - 100 m
Remarks:				Location Method:	wwr
Location Method Desc:	on Water Well Record				
Elevrc Desc:					
Location Source Date:					
Improvement Location Source:					
Improvement Location Method:					
Source Revision Comment:					
Supplier Comment:					
4	1 of 1	W/174.7	75.9 / 2.00	741 Peter Morand Crescent Ottawa ON	EHS
Order No:	20110412009			Nearest Intersection:	
Status:	C			Municipality:	
Report Type:	Custom Report			Client Prov/State:	ON
Report Date:	4/18/2011			Search Radius (km):	0.25
Date Received:	4/12/2011 9:23:31 AM			X:	-75.639689
Previous Site Name:				Y:	45.403377
Lot/Building Size:					
Additional Info Ordered:					
5	1 of 1	NW/175.0	74.9 / 1.03	ON	BORE
Borehole ID:	613121			Inclin FLG:	No
OGF ID:	215514425			SP Status:	Initial Entry
Status:				Surv Elev:	No
Type:	Borehole			Piezometer:	No
Use:				Primary Name:	
Completion Date:				Municipality:	
Static Water Level:				Lot:	
Primary Water Use:				Township:	
Sec. Water Use:				Latitude DD:	45.404561
Total Depth m:	-999			Longitude DD:	-75.639026
Depth Ref:	Ground Surface			UTM Zone:	18
Depth Elev:				Easting:	449991
Drill Method:				Northing:	5028092
Orig Ground Elev m:	79.2			Location Accuracy:	
Elev Reliabil Note:				Accuracy:	Not Applicable
DEM Ground Elev m:	77.2				
Concession:					
Location D:					
Survey D:					
Comments:					
<u>Borehole Geology Stratum</u>					
Geology Stratum ID:	218393792			Mat Consistency:	Compact

Map Key	Number of Records	Direction/ Distance (m)	Elev/Diff (m)	Site	DB
Top Depth: Bottom Depth: Material Color: Material 1: Material 2: Material 3: Material 4: Gsc Material Description: Stratum Description:	0 Clay			Material Moisture: Material Texture: Non Geo Mat Type: Geologic Formation: Geologic Group: Geologic Period: Depositional Gen:	
CLAY. ROCK. AL. BEDROCK. FEET.SAND. GRAVEL. COMPACT. GRAVEL. COMPACT.					
Source					
Source Type: Source Orig: Source Date: Confidence: Observatio: Source Name: Source Details: Confiden 1:	Data Survey Geological Survey of Canada 1956-1972 M			Source Appl: Source Iden: Scale or Res: Horizontal: Verticalda:	Spatial/Tabular 1 Varies NAD27 Mean Average Sea Level
Urban Geology Automated Information System (UGAIS) File: OTTAWA2.txt RecordID: 056290 NTS_Sheet: 31G05G Reliable information but incomplete.					
Source List					
Source Identifier: Source Type: Source Date: Scale or Resolution: Source Name: Source Originators:	1 Data Survey 1956-1972 Varies			Horizontal Datum: Vertical Datum: Projection Name:	NAD27 Mean Average Sea Level Universal Transverse Mercator
Urban Geology Automated Information System (UGAIS) Geological Survey of Canada					
<u>6</u>	1 of 1	W/176.7	75.9 / 2.00	751 Peter Morand Crescent Ottawa ON	EHS
Order No: Status: Report Type: Report Date: Date Received: Previous Site Name: Lot/Building Size: Additional Info Ordered:	20150109004 C Custom Report 14-JAN-15 09-JAN-15			Nearest Intersection: Municipality: Client Prov/State: Search Radius (km): X: Y:	.25 -75.639715 45.403497
Peter Morand and Roger Guidon					
<u>7</u>	1 of 1	W/176.8	75.9 / 2.00	751 Peter Morand Cresc Ottawa ON K1G 6S9	EHS
Order No: Status: Report Type: Report Date: Date Received: Previous Site Name: Lot/Building Size: Additional Info Ordered:	20080408021 C Complete Report 4/17/2008 4/8/2008			Nearest Intersection: Municipality: Client Prov/State: Search Radius (km): X: Y:	Peter Morand and Roger Guidon AB 0.25 -75.639445 45.403194
Peter Morand and Roger Guidon					
<u>8</u>	1 of 17	W/241.4	77.9 / 4.00	Gamma-Dynacare Leasing Corporation 750 Peter Morand Drive Ottawa ON K1G 6S4	CA
Certificate #: Application Year:	9259-5KSTAD 2003				

Map Key	Number of Records	Direction/ Distance (m)	Elev/Diff (m)	Site	DB
Issue Date:		6/5/2003			
Approval Type:		Air			
Status:		Approved			
Application Type:					
Client Name:					
Client Address:					
Client City:					
Client Postal Code:					
Project Description:					
Contaminants:					
Emission Control:					

<u>8</u>	2 of 17	W/241.4	77.9 / 4.00	Gamma-Dynacare Leasing Corporation 750 Peter Morand Drive Ottawa Ontario K1G 6S4 Ottawa ON	EBR
EBR Registry No:		IA03E0073		Decision Posted:	
Ministry Ref No:		5276-5HMRXS		Exception Posted:	
Notice Type:		Instrument Decision		Bulletin Posted:	
Section:				Appeal Posted:	
Notice Stage:				Notice Date: June 09, 2003	
Act 1:				Proposal Date: January 16, 2003	
Act 2:				Year: 2003	
Site Location Map:					
Instrument Type:		(EPA s. 9) - Approval for discharge into the natural environment other than water (i.e. Air)			
Off Instrument Name:					
Posted By:					
Company Name:		Gamma-Dynacare Leasing Corporation			
Site Address:					
Location Other:					
Proponent Name:					
Proponent Address:		750 Peter Morand Drive, Ottawa Ontario, K1G 6S4			
Comment Period:					
URL:					
Summary:					
Site Location Details:					
750 Peter Morand Drive Ottawa Ontario K1G 6S4 Ottawa					

<u>8</u>	3 of 17	W/241.4	77.9 / 4.00	Gamma-Dynacare Leasing Corporation 750 Peter Morand Drive Ottawa ON K1G 6S4	ECA
Approval No:		9259-5KSTAD		MOE District: Ottawa	
Approval Date:		2003-06-05		City:	
Status:		Approved		Longitude: -75.640564	
Record Type:		ECA		Latitude: 45.402763	
Link Source:		IDS		Geometry X:	
SWP Area Name:		Rideau Valley		Geometry Y:	
Approval Type:		ECA-AIR			
Project Type:		AIR			
Business Name:		Gamma-Dynacare Leasing Corporation			
Address:		750 Peter Morand Drive			
Full Address:					
Full PDF Link:		https://www.accessenvironment.ene.gov.on.ca/instruments/5276-5HMRXS-14.pdf			
PDF Site Location:					

Map Key	Number of Records	Direction/ Distance (m)	Elev/Diff (m)	Site	DB
<u>8</u>	4 of 17	W/241.4	77.9 / 4.00	750 Peter Morand Cres Ottawa ON K1G6S4	EHS
Order No:		20171205161		Nearest Intersection:	
Status:		C		Municipality:	
Report Type:		Standard Report		Client Prov/State: ON	
Report Date:		12-DEC-17		Search Radius (km): .25	
Date Received:		05-DEC-17		X: -75.640611	
Previous Site Name:				Y: 45.402733	
Lot/Building Size:					
Additional Info Ordered:					

<u>8</u>	5 of 17	W/241.4	77.9 / 4.00	Gamma-Dynacare Medical Laboratories 750 Peter Morand Crescent Ottawa ON K1G 6S4	GEN
----------	---------	---------	-------------	---	-----

Generator Info

Generator No:	ON2997700	Choice of Contact:	
Approval Years:	03,04,05,06,07,08	Contaminated Fac:	
Status:		MHSW Facility:	
PO Box No:		SIC Code:	621510
Country:			
Co Admin:			
Phone No Admin:			
SIC Description:	Medical & Diagnostic Laboratories		

Waste Detail(s)

Waste Class: 213
Waste Class Name: PETROLEUM DISTILLATES

Waste Detail(s)

Waste Class: 263
Waste Class Name: ORGANIC LABORATORY CHEMICALS

Waste Detail(s)

Waste Class: 312
Waste Class Name: PATHOLOGICAL WASTES

Waste Detail(s)

Waste Class: 267
Waste Class Name: ORGANIC ACIDS

Waste Detail(s)

Waste Class: 211
Waste Class Name: AROMATIC SOLVENTS

Waste Detail(s)

Waste Class: 148
Waste Class Name: INORGANIC LABORATORY CHEMICALS

Map Key	Number of Records	Direction/ Distance (m)	Elev/Diff (m)	Site	DB
<u>Waste Detail(s)</u>					
Waste Class:		212			
Waste Class Name:		ALIPHATIC SOLVENTS			
8	6 of 17	W/241.4	77.9 / 4.00	Gamma-Dynacare Medical Laboratories 750 Peter Morand Crescent Ottawa ON K1G 6S4	GEN
<u>Generator Info</u>					
Generator No:		ON2997700		Choice of Contact:	
Approval Years:		2009		Contaminated Fac:	
Status:				MHSW Facility:	
PO Box No:				SIC Code: 621510	
Country:					
Co Admin:					
Phone No Admin:					
SIC Description:		Medical and Diagnostic Laboratories			
<u>Waste Detail(s)</u>					
Waste Class:		211			
Waste Class Name:		AROMATIC SOLVENTS			
<u>Waste Detail(s)</u>					
Waste Class:		148			
Waste Class Name:		INORGANIC LABORATORY CHEMICALS			
<u>Waste Detail(s)</u>					
Waste Class:		212			
Waste Class Name:		ALIPHATIC SOLVENTS			
<u>Waste Detail(s)</u>					
Waste Class:		213			
Waste Class Name:		PETROLEUM DISTILLATES			
<u>Waste Detail(s)</u>					
Waste Class:		263			
Waste Class Name:		ORGANIC LABORATORY CHEMICALS			
<u>Waste Detail(s)</u>					
Waste Class:		267			
Waste Class Name:		ORGANIC ACIDS			
<u>Waste Detail(s)</u>					
Waste Class:		312			
Waste Class Name:		PATHOLOGICAL WASTES			

Map Key	Number of Records	Direction/ Distance (m)	Elev/Diff (m)	Site	DB
<u>8</u>	7 of 17	W/241.4	77.9 / 4.00	Gamma-Dynacare Medical Laboratories 750 Peter Morand Crescent Ottawa ON K1G 6S4	GEN

Generator Info

Generator No:	ON2997700	Choice of Contact:	
Approval Years:	2010	Contaminated Fac:	
Status:		MHSW Facility:	
PO Box No:		SIC Code:	621510
Country:			
Co Admin:			
Phone No Admin:			
SIC Description:	Medical and Diagnostic Laboratories		

Waste Detail(s)

Waste Class: 263
Waste Class Name: ORGANIC LABORATORY CHEMICALS

Waste Detail(s)

Waste Class: 148
Waste Class Name: INORGANIC LABORATORY CHEMICALS

Waste Detail(s)

Waste Class: 267
Waste Class Name: ORGANIC ACIDS

Waste Detail(s)

Waste Class: 211
Waste Class Name: AROMATIC SOLVENTS

Waste Detail(s)

Waste Class: 213
Waste Class Name: PETROLEUM DISTILLATES

Waste Detail(s)

Waste Class: 312
Waste Class Name: PATHOLOGICAL WASTES

Waste Detail(s)

Waste Class: 212
Waste Class Name: ALIPHATIC SOLVENTS

<u>8</u>	8 of 17	W/241.4	77.9 / 4.00	Gamma-Dynacare Medical Laboratories 750 Peter Morand Crescent Ottawa ON K1G 6S4	GEN
----------	---------	---------	-------------	---	-----

Generator Info

Map Key	Number of Records	Direction/ Distance (m)	Elev/Diff (m)	Site	DB
Generator No:	ON2997700			Choice of Contact:	
Approval Years:	2011			Contaminated Fac:	
Status:				MHSW Facility:	
PO Box No:				SIC Code:	621510
Country:					
Co Admin:					
Phone No Admin:					
SIC Description:		Medical and Diagnostic Laboratories			
<u>Waste Detail(s)</u>					
Waste Class:		263			
Waste Class Name:		ORGANIC LABORATORY CHEMICALS			
<u>Waste Detail(s)</u>					
Waste Class:		213			
Waste Class Name:		PETROLEUM DISTILLATES			
<u>Waste Detail(s)</u>					
Waste Class:		148			
Waste Class Name:		INORGANIC LABORATORY CHEMICALS			
<u>Waste Detail(s)</u>					
Waste Class:		312			
Waste Class Name:		PATHOLOGICAL WASTES			
<u>Waste Detail(s)</u>					
Waste Class:		212			
Waste Class Name:		ALIPHATIC SOLVENTS			
<u>Waste Detail(s)</u>					
Waste Class:		267			
Waste Class Name:		ORGANIC ACIDS			
<u>Waste Detail(s)</u>					
Waste Class:		211			
Waste Class Name:		AROMATIC SOLVENTS			

8

9 of 17

W/241.4

77.9 / 4.00

**Gamma-Dynacare Medical Laboratories
750 Peter Morand Crescent
Ottawa ON K1G 6S4**

GEN

Generator Info

Generator No:	ON2997700	Choice of Contact:	
Approval Years:	2012	Contaminated Fac:	
Status:		MHSW Facility:	
PO Box No:		SIC Code:	621510
Country:			
Co Admin:			
Phone No Admin:			

Map Key	Number of Records	Direction/ Distance (m)	Elev/Diff (m)	Site	DB
SIC Description:		Medical and Diagnostic Laboratories			
<u>Waste Detail(s)</u>					
Waste Class:		212			
Waste Class Name:		ALIPHATIC SOLVENTS			
<u>Waste Detail(s)</u>					
Waste Class:		263			
Waste Class Name:		ORGANIC LABORATORY CHEMICALS			
<u>Waste Detail(s)</u>					
Waste Class:		148			
Waste Class Name:		INORGANIC LABORATORY CHEMICALS			
<u>Waste Detail(s)</u>					
Waste Class:		213			
Waste Class Name:		PETROLEUM DISTILLATES			
<u>Waste Detail(s)</u>					
Waste Class:		211			
Waste Class Name:		AROMATIC SOLVENTS			
<u>Waste Detail(s)</u>					
Waste Class:		267			
Waste Class Name:		ORGANIC ACIDS			
<u>Waste Detail(s)</u>					
Waste Class:		312			
Waste Class Name:		PATHOLOGICAL WASTES			

<u>8</u>	10 of 17	W/241.4	77.9 / 4.00	Gamma-Dynacare Medical Laboratories 750 Peter Morand Crescent Ottawa ON	GEN
-----------------	----------	----------------	--------------------	--	------------

Generator Info

Generator No:	ON2997700	Choice of Contact:	
Approval Years:	2013	Contaminated Fac:	
Status:		MHSW Facility:	
PO Box No:		SIC Code:	621510
Country:			
Co Admin:			
Phone No Admin:			
SIC Description:	MEDICAL AND DIAGNOSTIC LABORATORIES		

Waste Detail(s)

Waste Class:	211
Waste Class Name:	AROMATIC SOLVENTS

Map Key	Number of Records	Direction/ Distance (m)	Elev/Diff (m)	Site	DB
<u>Waste Detail(s)</u>					
Waste Class:		213			
Waste Class Name:		PETROLEUM DISTILLATES			
<u>Waste Detail(s)</u>					
Waste Class:		148			
Waste Class Name:		INORGANIC LABORATORY CHEMICALS			
<u>Waste Detail(s)</u>					
Waste Class:		122			
Waste Class Name:		ALKALINE WASTES - OTHER METALS			
<u>Waste Detail(s)</u>					
Waste Class:		267			
Waste Class Name:		ORGANIC ACIDS			
<u>Waste Detail(s)</u>					
Waste Class:		263			
Waste Class Name:		ORGANIC LABORATORY CHEMICALS			
<u>Waste Detail(s)</u>					
Waste Class:		212			
Waste Class Name:		ALIPHATIC SOLVENTS			
<u>Waste Detail(s)</u>					
Waste Class:		312			
Waste Class Name:		PATHOLOGICAL WASTES			
<u>Waste Detail(s)</u>					
Waste Class:		252			
Waste Class Name:		WASTE OILS & LUBRICANTS			

<u>8</u>	11 of 17	W/241.4	77.9 / 4.00	Dynacare-Gamma Laboratory Partnership 750 Peter Morand Crescent Ottawa ON K1G6S4	GEN
-----------------	----------	----------------	--------------------	---	------------

Generator Info

Generator No:	ON2997700	Choice of Contact:	CO_ADMIN
Approval Years:	2016	Contaminated Fac:	No
Status:		MHSW Facility:	No
PO Box No:		SIC Code:	621510
Country:	Canada		
Co Admin:	Fernanda Lourenco		
Phone No Admin:	905-790-3000 Ext.5373		
SIC Description:	MEDICAL AND DIAGNOSTIC LABORATORIES		

Map Key	Number of Records	Direction/ Distance (m)	Elev/Diff (m)	Site	DB
<u>Waste Detail(s)</u>					
Waste Class:			148		
Waste Class Name:			INORGANIC LABORATORY CHEMICALS		
<u>Waste Detail(s)</u>					
Waste Class:			211		
Waste Class Name:			AROMATIC SOLVENTS		
<u>Waste Detail(s)</u>					
Waste Class:			251		
Waste Class Name:			OIL SKIMMINGS & SLUDGES		
<u>Waste Detail(s)</u>					
Waste Class:			267		
Waste Class Name:			ORGANIC ACIDS		
<u>Waste Detail(s)</u>					
Waste Class:			263		
Waste Class Name:			ORGANIC LABORATORY CHEMICALS		
<u>Waste Detail(s)</u>					
Waste Class:			212		
Waste Class Name:			ALIPHATIC SOLVENTS		
<u>Waste Detail(s)</u>					
Waste Class:			213		
Waste Class Name:			PETROLEUM DISTILLATES		
<u>Waste Detail(s)</u>					
Waste Class:			312		
Waste Class Name:			PATHOLOGICAL WASTES		
<u>Waste Detail(s)</u>					
Waste Class:			252		
Waste Class Name:			WASTE OILS & LUBRICANTS		
<u>Waste Detail(s)</u>					
Waste Class:			122		
Waste Class Name:			ALKALINE WASTES - OTHER METALS		
8	12 of 17	W/241.4	77.9 / 4.00	Dynacare-Gamma Laboratory Partnership 750 Peter Morand Crescent Ottawa ON K1G6S4	GEN

Generator Info

Map Key	Number of Records	Direction/ Distance (m)	Elev/Diff (m)	Site	DB
Generator No:	ON2997700			Choice of Contact:	CO_ADMIN
Approval Years:	2015			Contaminated Fac:	No
Status:				MHSW Facility:	No
PO Box No:				SIC Code:	621510
Country:	Canada				
Co Admin:		Fernanda Lourenco			
Phone No Admin:		905-790-3000 Ext.5373			
SIC Description:		MEDICAL AND DIAGNOSTIC LABORATORIES			
<u>Waste Detail(s)</u>					
Waste Class:		212			
Waste Class Name:		ALIPHATIC SOLVENTS			
<u>Waste Detail(s)</u>					
Waste Class:		122			
Waste Class Name:		ALKALINE WASTES - OTHER METALS			
<u>Waste Detail(s)</u>					
Waste Class:		213			
Waste Class Name:		PETROLEUM DISTILLATES			
<u>Waste Detail(s)</u>					
Waste Class:		252			
Waste Class Name:		WASTE OILS & LUBRICANTS			
<u>Waste Detail(s)</u>					
Waste Class:		148			
Waste Class Name:		INORGANIC LABORATORY CHEMICALS			
<u>Waste Detail(s)</u>					
Waste Class:		251			
Waste Class Name:		OIL SKIMMINGS & SLUDGES			
<u>Waste Detail(s)</u>					
Waste Class:		263			
Waste Class Name:		ORGANIC LABORATORY CHEMICALS			
<u>Waste Detail(s)</u>					
Waste Class:		312			
Waste Class Name:		PATHOLOGICAL WASTES			
<u>Waste Detail(s)</u>					
Waste Class:		211			
Waste Class Name:		AROMATIC SOLVENTS			
<u>Waste Detail(s)</u>					
Waste Class:		267			

Map Key	Number of Records	Direction/ Distance (m)	Elev/Diff (m)	Site	DB
Waste Class Name:		ORGANIC ACIDS			
<u>8</u>	13 of 17	W/241.4	77.9 / 4.00	Gamma-Dynacare Medical Laboratories 750 Peter Morand Crescent Ottawa ON K1G6S4	GEN

Generator Info

Generator No:	ON2997700	Choice of Contact:	CO_ADMIN
Approval Years:	2014	Contaminated Fac:	No
Status:		MHSW Facility:	No
PO Box No:		SIC Code:	621510
Country:	Canada		
Co Admin:	Fernanda Lourenco		
Phone No Admin:	905-790-3000 Ext.5373		
SIC Description:	MEDICAL AND DIAGNOSTIC LABORATORIES		

Waste Detail(s)

Waste Class: 213
Waste Class Name: PETROLEUM DISTILLATES

Waste Detail(s)

Waste Class: 122
Waste Class Name: ALKALINE WASTES - OTHER METALS

Waste Detail(s)

Waste Class: 252
Waste Class Name: WASTE OILS & LUBRICANTS

Waste Detail(s)

Waste Class: 263
Waste Class Name: ORGANIC LABORATORY CHEMICALS

Waste Detail(s)

Waste Class: 312
Waste Class Name: PATHOLOGICAL WASTES

Waste Detail(s)

Waste Class: 212
Waste Class Name: ALIPHATIC SOLVENTS

Waste Detail(s)

Waste Class: 211
Waste Class Name: AROMATIC SOLVENTS

Waste Detail(s)

Waste Class: 148
Waste Class Name: INORGANIC LABORATORY CHEMICALS

Map Key	Number of Records	Direction/ Distance (m)	Elev/Diff (m)	Site	DB
<u>Waste Detail(s)</u>					
Waste Class:		267			
Waste Class Name:		ORGANIC ACIDS			
8	14 of 17	W/241.4	77.9 / 4.00	Dynacare-Gamma Laboratory Partnership 750 Peter Morand Crescent Ottawa ON K1G6S4	GEN

Generator Info

Generator No:	ON2997700	Choice of Contact:
Approval Years:	As of Dec 2018	Contaminated Fac:
Status:	Registered	MHSW Facility:
PO Box No:		SIC Code:
Country:	Canada	
Co Admin:		
Phone No Admin:		
SIC Description:		

Waste Detail(s)

Waste Class: 263 L
Waste Class Name: Misc. waste organic chemicals

Waste Detail(s)

Waste Class: 268 L
Waste Class Name: Amines

Waste Detail(s)

Waste Class: 148 R
Waste Class Name: Misc. wastes and inorganic chemicals

Waste Detail(s)

Waste Class: 122 C
Waste Class Name: Alkaline slutions - containing other metals and non-metals (not cyanide)

Waste Detail(s)

Waste Class: 148 C
Waste Class Name: Misc. wastes and inorganic chemicals

Waste Detail(s)

Waste Class: 148 L
Waste Class Name: Misc. wastes and inorganic chemicals

Waste Detail(s)

Waste Class: 148 T
Waste Class Name: Misc. wastes and inorganic chemicals

Map Key	Number of Records	Direction/ Distance (m)	Elev/Diff (m)	Site	DB
<u>Waste Detail(s)</u>					
Waste Class:		211 B			
Waste Class Name:		Aromatic solvents and residues			
<u>Waste Detail(s)</u>					
Waste Class:		252 L			
Waste Class Name:		Waste crankcase oils and lubricants			
<u>Waste Detail(s)</u>					
Waste Class:		212 H			
Waste Class Name:		Aliphatic solvents and residues			
<u>Waste Detail(s)</u>					
Waste Class:		212 I			
Waste Class Name:		Aliphatic solvents and residues			
<u>Waste Detail(s)</u>					
Waste Class:		267 B			
Waste Class Name:		Organic acids			
<u>Waste Detail(s)</u>					
Waste Class:		251 L			
Waste Class Name:		Waste oils/sludges (petroleum based)			
<u>Waste Detail(s)</u>					
Waste Class:		312 P			
Waste Class Name:		Pathological wastes			

<u>8</u>	15 of 17	W/241.4	77.9 / 4.00	Dynacare-Gamma Laboratory Partnership 750 Peter Morand Crescent Ottawa ON K1G6S4	GEN
-----------------	----------	----------------	--------------------	---	------------

Generator Info

Generator No: ON2997700
Approval Years: As of Jul 2020
Status: Registered
PO Box No:
Country: Canada
Co Admin:
Phone No Admin:
SIC Description:

Choice of Contact:
Contaminated Fac:
MHSW Facility:
SIC Code:

Waste Detail(s)

Waste Class: 148 L
Waste Class Name: Misc. wastes and inorganic chemicals

Waste Detail(s)

<i>Map Key</i>	<i>Number of Records</i>	<i>Direction/ Distance (m)</i>	<i>Elev/Diff (m)</i>	<i>Site</i>	<i>DB</i>
Waste Class:		267 B			
Waste Class Name:		Organic acids			
<u>Waste Detail(s)</u>					
Waste Class:		148 T			
Waste Class Name:		Misc. wastes and inorganic chemicals			
<u>Waste Detail(s)</u>					
Waste Class:		211 B			
Waste Class Name:		Aromatic solvents and residues			
<u>Waste Detail(s)</u>					
Waste Class:		252 L			
Waste Class Name:		Waste crankcase oils and lubricants			
<u>Waste Detail(s)</u>					
Waste Class:		148 C			
Waste Class Name:		Misc. wastes and inorganic chemicals			
<u>Waste Detail(s)</u>					
Waste Class:		312 P			
Waste Class Name:		Pathological wastes			
<u>Waste Detail(s)</u>					
Waste Class:		122 C			
Waste Class Name:		Alkaline slutions - containing other metals and non-metals (not cyanide)			
<u>Waste Detail(s)</u>					
Waste Class:		148 R			
Waste Class Name:		Misc. wastes and inorganic chemicals			
<u>Waste Detail(s)</u>					
Waste Class:		212 I			
Waste Class Name:		Aliphatic solvents and residues			
<u>Waste Detail(s)</u>					
Waste Class:		268 L			
Waste Class Name:		Amines			
<u>Waste Detail(s)</u>					
Waste Class:		212 H			
Waste Class Name:		Aliphatic solvents and residues			
<u>Waste Detail(s)</u>					

Map Key	Number of Records	Direction/ Distance (m)	Elev/Diff (m)	Site	DB
Waste Class:		263 L			
Waste Class Name:		Misc. waste organic chemicals			
<u>Waste Detail(s)</u>					
Waste Class:		251 L			
Waste Class Name:		Waste oils/sludges (petroleum based)			

<u>8</u>	16 of 17	W/241.4	77.9 / 4.00	Dynacare-Gamma Laboratory Partnership 750 Peter Morand Crescent Ottawa ON K1G6S4	GEN
----------	----------	---------	-------------	--	-----

Generator Info

Generator No:	ON2997700	Choice of Contact:
Approval Years:	As of Nov 2021	Contaminated Fac:
Status:	Registered	MHSW Facility:
PO Box No:		SIC Code:
Country:	Canada	
Co Admin:		
Phone No Admin:		
SIC Description:		

Waste Detail(s)

Waste Class:	122 C
Waste Class Name:	Alkaline slutions - containing other metals and non-metals (not cyanide)

Waste Detail(s)

Waste Class:	267 B
Waste Class Name:	Organic acids

Waste Detail(s)

Waste Class:	148 L
Waste Class Name:	Misc. wastes and inorganic chemicals

Waste Detail(s)

Waste Class:	252 L
Waste Class Name:	Waste crankcase oils and lubricants

Waste Detail(s)

Waste Class:	212 I
Waste Class Name:	Aliphatic solvents and residues

Waste Detail(s)

Waste Class:	251 L
Waste Class Name:	Waste oils/sludges (petroleum based)

Waste Detail(s)

Waste Class:	148 C
---------------------	-------

Map Key	Number of Records	Direction/ Distance (m)	Elev/Diff (m)	Site	DB
Waste Class Name:		Misc. wastes and inorganic chemicals			
<u>Waste Detail(s)</u>					
Waste Class:		148 T			
Waste Class Name:		Misc. wastes and inorganic chemicals			
<u>Waste Detail(s)</u>					
Waste Class:		312 P			
Waste Class Name:		Pathological wastes			
<u>Waste Detail(s)</u>					
Waste Class:		212 H			
Waste Class Name:		Aliphatic solvents and residues			
<u>Waste Detail(s)</u>					
Waste Class:		148 R			
Waste Class Name:		Misc. wastes and inorganic chemicals			
<u>Waste Detail(s)</u>					
Waste Class:		268 L			
Waste Class Name:		Amines			
<u>Waste Detail(s)</u>					
Waste Class:		211 B			
Waste Class Name:		Aromatic solvents and residues			
<u>Waste Detail(s)</u>					
Waste Class:		263 L			
Waste Class Name:		Misc. waste organic chemicals			

8	17 of 17	W/241.4	77.9 / 4.00	Dynacare-Gamma Laboratory Partnership 750 Peter Morand Crescent Ottawa ON	GEN
----------	-----------------	----------------	--------------------	--	------------

Generator Info

Generator No:	ON2997700	Choice of Contact:
Approval Years:	As of Oct 2022	Contaminated Fac:
Status:	Registered	MHSW Facility:
PO Box No:		SIC Code:
Country:	Canada	
Co Admin:		
Phone No Admin:		
SIC Description:		

Waste Detail(s)

Waste Class:	148 L
Waste Class Name:	INORGANIC LABORATORY CHEMICALS

<i>Map Key</i>	<i>Number of Records</i>	<i>Direction/ Distance (m)</i>	<i>Elev/Diff (m)</i>	<i>Site</i>	<i>DB</i>
<u>Waste Detail(s)</u>					
Waste Class:			252 L		
Waste Class Name:			WASTE OILS & LUBRICANTS		
<u>Waste Detail(s)</u>					
Waste Class:			148 T		
Waste Class Name:			INORGANIC LABORATORY CHEMICALS		
<u>Waste Detail(s)</u>					
Waste Class:			268 L		
Waste Class Name:			AMINES		
<u>Waste Detail(s)</u>					
Waste Class:			267 B		
Waste Class Name:			ORGANIC ACIDS		
<u>Waste Detail(s)</u>					
Waste Class:			148 C		
Waste Class Name:			INORGANIC LABORATORY CHEMICALS		
<u>Waste Detail(s)</u>					
Waste Class:			263 L		
Waste Class Name:			ORGANIC LABORATORY CHEMICALS		
<u>Waste Detail(s)</u>					
Waste Class:			122 C		
Waste Class Name:			ALKALINE WASTES - OTHER METALS		
<u>Waste Detail(s)</u>					
Waste Class:			251 L		
Waste Class Name:			OIL SKIMMINGS & SLUDGES		
<u>Waste Detail(s)</u>					
Waste Class:			212 I		
Waste Class Name:			ALIPHATIC SOLVENTS		
<u>Waste Detail(s)</u>					
Waste Class:			312 P		
Waste Class Name:			PATHOLOGICAL WASTES		
<u>Waste Detail(s)</u>					
Waste Class:			148 R		
Waste Class Name:			INORGANIC LABORATORY CHEMICALS		

Map Key	Number of Records	Direction/ Distance (m)	Elev/Diff (m)	Site	DB
----------------	--------------------------	--------------------------------	----------------------	-------------	-----------

Waste Detail(s)

Waste Class: 211 B
Waste Class Name: AROMATIC SOLVENTS

Waste Detail(s)

Waste Class: 212 H
Waste Class Name: ALIPHATIC SOLVENTS

Generator Info (as of Dec 2024)

Generator No: ON2997700
Generator Company Name: Dynacare-Gamma Laboratory Partnership
Street: 750 Peter Morand Crescent
City: Ottawa
Province State: Ontario
Country: Canada
Postal Code: K1G6S4
Waste Class: 312 P,212 H,148 C,212 I,211 B,267 B,122 C,148 T,148 R,252 L,263 L,251 L,148 L,268 L

Waste Class Decoded:

312 - PATHOLOGICAL WASTES; 212 - ALIPHATIC SOLVENTS; 148 - INORGANIC LABORATORY CHEMICALS; 212 - ALIPHATIC SOLVENTS; 211 - AROMATIC SOLVENTS; 267 - ORGANIC ACIDS; 122 - ALKALINE WASTES - OTHER METALS; 148 - INORGANIC LABORATORY CHEMICALS; 148 - INORGANIC LABORATORY CHEMICALS; 252 - WASTE OILS & LUBRICANTS; 263 - ORGANIC LABORATORY CHEMICALS; 251 - OIL SKIMMINGS & SLUDGES; 148 - INORGANIC LABORATORY CHEMICALS; 268 - AMINES

Generator Info (as of Apr 2025)

Generator Company Name: Dynacare-Gamma Laboratory Partnership
Generator Site Address: 750 Peter Morand Crescent
City: Ottawa
Province State: Ontario
Country: Canada
Postal Code: K1G6S4
Waste Class: 312 P, 212 H, 148 C, 212 I, 211 B, 267 B, 122 C, 148 T, 148 R, 252 L, 263 L, 251 L, 148 L, 268 L

Waste Class Decoded:

312 - PATHOLOGICAL WASTES; 212 - ALIPHATIC SOLVENTS; 148 - INORGANIC LABORATORY CHEMICALS; 212 - ALIPHATIC SOLVENTS; 211 - AROMATIC SOLVENTS; 267 - ORGANIC ACIDS; 122 - ALKALINE WASTES - OTHER METALS; 148 - INORGANIC LABORATORY CHEMICALS; 148 - INORGANIC LABORATORY CHEMICALS; 252 - WASTE OILS & LUBRICANTS; 263 - ORGANIC LABORATORY CHEMICALS; 251 - OIL SKIMMINGS & SLUDGES; 148 - INORGANIC LABORATORY CHEMICALS; 268 - AMINES

Waste Characteristic Decoded:

P - Pathological; H - Hazardous Industrial Waste; C - Corrosive; I - Ignitable; B - Hazardous Waste Chemical; B - Hazardous Waste Chemical; C - Corrosive; T - Leachate Toxic; R - Reactive; L - Liquid Industrial Waste; L - Liquid Industrial Waste; L - Liquid Industrial Waste; L - Liquid Industrial Waste; L - Liquid Industrial Waste

2017 Generator Info

Gen No:	ON2997700	Choice of Contact:	CO_ADMIN
ID:	12165	Phone No Official:	905-790-3000 Ext.5383
Contaminated Fac:	N	Phone No Admin:	905-790-3000 Ext.5373
MHSW Facility:	N	County Ont:	OTTAWA CARLTON (RM)
NAICS Code1:	621510	County Out:	
NAICS Code2:		District:	402
NAICS Code3:			

<i>Map Key</i>	<i>Number of Records</i>	<i>Direction/ Distance (m)</i>	<i>Elev/Diff (m)</i>	<i>Site</i>	<i>DB</i>
Gen Name:		Dynacare-Gamma Laboratory Partnership			
Gen Div:					
Gen Op Name:		Dynacare			
Gen Op Div:					
Site Adrs1:		750 Peter Morand Crescent			
Site Bldg:					
Site Pobox:					
Province In:		ONTARIO			
Site Adrs2:					
Site City:		Ottawa			
Province Out:					
Site Postal Code:		K1G6S4			
Site Country:		Canada			
Co Official:		Vito Ciciretto			
Co Admin:		Fernanda Lourenco			

2017 Generator Manifest

ID:	34054	Sum Received Qty:	9544.0
Generator No:	ON2997700	Waste Class Name:	ALIPHATIC SOLVENTS
Receiver Type:	030	Count Manifests:	35
Waste Char:	I	District:	402
Waste Code:	212		

2017 Generator Manifest

ID:	34052	Sum Received Qty:	5346.88
Generator No:	ON2997700	Waste Class Name:	PATHOLOGICAL WASTES
Receiver Type:	035	Count Manifests:	25
Waste Char:	P	District:	305
Waste Code:	312		

2017 Generator Manifest

ID:	34053	Sum Received Qty:	7658.0
Generator No:	ON2997700	Waste Class Name:	INORGANIC LABORATORY CHEMICALS
Receiver Type:	030	Count Manifests:	71
Waste Char:	L	District:	402
Waste Code:	148		

2017 Generator Manifest

ID:	34055	Sum Received Qty:	19065.0
Generator No:	ON2997700	Waste Class Name:	ORGANIC ACIDS
Receiver Type:	030	Count Manifests:	69
Waste Char:	B	District:	402
Waste Code:	267		

2017 Generator Manifest

ID:	34056	Sum Received Qty:	102505.51
Generator No:	ON2997700	Waste Class Name:	PATHOLOGICAL WASTES
Receiver Type:	030	Count Manifests:	442
Waste Char:	P	District:	402
Waste Code:	312		

2018 Generator Info

Gen No:	ON2997700	Choice of Contact:	CO_ADMIN
ID:	11961	Phone No Official:	905-790-3000 Ext.5383
Contaminated Fac:	N	Phone No Admin:	905-790-3000 Ext.5373

Map Key	Number of Records	Direction/ Distance (m)	Elev/Diff (m)	Site	DB
MHSW Facility:	N			County Ont:	OTTAWA CARLTON (RM)
NAICS Code1:	621510			County Out:	
NAICS Code2:				District:	402
NAICS Code3:					
Gen Name:		Dynacare-Gamma Laboratory Partnership			
Gen Div:					
Gen Op Name:		Dynacare			
Gen Op Div:					
Site Adrs1:		750 Peter Morand Crescent			
Site Bldg:					
Site Pobox:					
Province In:		ONTARIO			
Site Adrs2:					
Site City:		Ottawa			
Province Out:					
Site Postal Code:		K1G6S4			
Site Country:		Canada			
Co Official:		Vito Ciciretto			
Co Admin:		Fernanda Lourenco			

2018 Generator Manifest

ID:	33809	Sum Received Qty:	301.0
Generator No:	ON2997700	Waste Class Name:	INORGANIC LABORATORY CHEMICALS
Receiver Type:	035	Count Manifests:	4
Waste Char:	L	District:	305
Waste Code:	148		

2018 Generator Manifest

ID:	33813	Sum Received Qty:	23456.0
Generator No:	ON2997700	Waste Class Name:	ALIPHATIC SOLVENTS
Receiver Type:	030	Count Manifests:	95
Waste Char:	I	District:	402
Waste Code:	212		

2018 Generator Manifest

ID:	33811	Sum Received Qty:	2823.3
Generator No:	ON2997700	Waste Class Name:	PATHOLOGICAL WASTES
Receiver Type:	035	Count Manifests:	16
Waste Char:	P	District:	305
Waste Code:	312		

2018 Generator Manifest

ID:	33814	Sum Received Qty:	107.0
Generator No:	ON2997700	Waste Class Name:	ORGANIC LABORATORY CHEMICALS
Receiver Type:	030	Count Manifests:	1
Waste Char:	L	District:	402
Waste Code:	263		

2018 Generator Manifest

ID:	33810	Sum Received Qty:	1186.0
Generator No:	ON2997700	Waste Class Name:	ALIPHATIC SOLVENTS
Receiver Type:	035	Count Manifests:	4
Waste Char:	I	District:	305
Waste Code:	212		

2018 Generator Manifest

<i>Map Key</i>	<i>Number of Records</i>	<i>Direction/ Distance (m)</i>	<i>Elev/Diff (m)</i>	<i>Site</i>	<i>DB</i>
ID:	33812			Sum Received Qty:	6051.0
Generator No:	ON2997700			Waste Class Name:	INORGANIC LABORATORY CHEMICALS
Receiver Type:	030			Count Manifests:	78
Waste Char:	L			District:	402
Waste Code:	148				
<u>2018 Generator Manifest</u>					
ID:	33815			Sum Received Qty:	71110.63
Generator No:	ON2997700			Waste Class Name:	PATHOLOGICAL WASTES
Receiver Type:	030			Count Manifests:	422
Waste Char:	P			District:	402
Waste Code:	312				
<u>2019 Generator Info</u>					
Gen No:	ON2997700			Choice of Contact:	CO_ADMIN
ID:	11680			Phone No Official:	905-790-3000 Ext.5383
Contaminated Fac:	N			Phone No Admin:	905-790-3000 Ext.5373
MHSW Facility:	N			County Ont:	OTTAWA CARLTON (RM)
NAICS Code1:	621510			County Out:	
NAICS Code2:				District:	402
NAICS Code3:					
Gen Name:		Dynacare-Gamma Laboratory Partnership			
Gen Div:					
Gen Op Name:		Dynacare			
Gen Op Div:					
Site Adrs1:		750 Peter Morand Crescent			
Site Bldg:					
Site Pobox:					
Province In:		ONTARIO			
Site Adrs2:					
Site City:		Ottawa			
Province Out:					
Site Postal Code:		K1G6S4			
Site Country:		Canada			
Co Official:		Vito Ciciretto			
Co Admin:		Fernanda Lourenco			
<u>2019 Generator Manifest</u>					
ID:	33060			Sum Received Qty:	29663.0
Generator No:	ON2997700			Waste Class Name:	ALIPHATIC SOLVENTS
Receiver Type:	030			Count Manifests:	99
Waste Char:	I			District:	402
Waste Code:	212				
<u>2019 Generator Manifest</u>					
ID:	33057			Sum Received Qty:	726.0
Generator No:	ON2997700			Waste Class Name:	ALIPHATIC SOLVENTS
Receiver Type:	035			Count Manifests:	3
Waste Char:	I			District:	305
Waste Code:	212				
<u>2019 Generator Manifest</u>					
ID:	33061			Sum Received Qty:	58146.0
Generator No:	ON2997700			Waste Class Name:	PATHOLOGICAL WASTES
Receiver Type:	030			Count Manifests:	436
Waste Char:	P			District:	402

<i>Map Key</i>	<i>Number of Records</i>	<i>Direction/ Distance (m)</i>	<i>Elev/Diff (m)</i>	<i>Site</i>	<i>DB</i>
Waste Code:	312				
<u>2019 Generator Manifest</u>					
ID:	33059			Sum Received Qty:	8247.0
Generator No:	ON2997700			Waste Class Name:	INORGANIC LABORATORY CHEMICALS
Receiver Type:	030			Count Manifests:	98
Waste Char:	L			District:	402
Waste Code:	148				
<u>2019 Generator Manifest</u>					
ID:	33056			Sum Received Qty:	273.0
Generator No:	ON2997700			Waste Class Name:	INORGANIC LABORATORY CHEMICALS
Receiver Type:	035			Count Manifests:	3
Waste Char:	L			District:	305
Waste Code:	148				
<u>2019 Generator Manifest</u>					
ID:	33058			Sum Received Qty:	2688.0
Generator No:	ON2997700			Waste Class Name:	PATHOLOGICAL WASTES
Receiver Type:	035			Count Manifests:	24
Waste Char:	P			District:	305
Waste Code:	312				
<u>2020 Generator Info</u>					
Gen No:	ON2997700			Choice of Contact:	CO_ADMIN
ID:	11328			Phone No Official:	905-790-3000 Ext.5383
Contaminated Fac:	N			Phone No Admin:	647-709-3095 Ext.
MHSW Facility:	N			County Ont:	OTTAWA CARLTON (RM)
NAICS Code1:	621510			County Out:	
NAICS Code2:				District:	402
NAICS Code3:					
Gen Name:	Dynacare-Gamma Laboratory Partnership				
Gen Div:					
Gen Op Name:	Dynacare				
Gen Op Div:					
Site Adrs1:	750 Peter Morand Crescent				
Site Bldg:					
Site Pobox:					
Province In:	ONTARIO				
Site Adrs2:					
Site City:	Ottawa				
Province Out:					
Site Postal Code:	K1G6S4				
Site Country:	Canada				
Co Official:	Vito Ciciretto				
Co Admin:	David Ng				
<u>2020 Generator Manifest</u>					
ID:	30358			Sum Received Qty:	7671.5
Generator No:	ON2997700			Waste Class Name:	PATHOLOGICAL WASTES
Receiver Type:	035			Count Manifests:	56
Waste Char:	P			District:	305
Waste Code:	312				
<u>2020 Generator Manifest</u>					

Map Key	Number of Records	Direction/ Distance (m)	Elev/Diff (m)	Site	DB
ID:	30356			Sum Received Qty:	129.0
Generator No:	ON2997700			Waste Class Name:	INORGANIC LABORATORY CHEMICALS
Receiver Type:	035			Count Manifests:	1
Waste Char:	L			District:	305
Waste Code:	148				
<u>2020 Generator Manifest</u>					
ID:	30361			Sum Received Qty:	22163.0
Generator No:	ON2997700			Waste Class Name:	ALIPHATIC SOLVENTS
Receiver Type:	030			Count Manifests:	97
Waste Char:	I			District:	402
Waste Code:	212				
<u>2020 Generator Manifest</u>					
ID:	30364			Sum Received Qty:	61317.36
Generator No:	ON2997700			Waste Class Name:	PATHOLOGICAL WASTES
Receiver Type:	030			Count Manifests:	316
Waste Char:	P			District:	402
Waste Code:	312				
<u>2020 Generator Manifest</u>					
ID:	30360			Sum Received Qty:	8237.0
Generator No:	ON2997700			Waste Class Name:	INORGANIC LABORATORY CHEMICALS
Receiver Type:	030			Count Manifests:	95
Waste Char:	L			District:	402
Waste Code:	148				
<u>2020 Generator Manifest</u>					
ID:	30359			Sum Received Qty:	241.0
Generator No:	ON2997700			Waste Class Name:	INORGANIC LABORATORY CHEMICALS
Receiver Type:	030			Count Manifests:	2
Waste Char:	I			District:	402
Waste Code:	148				
<u>2020 Generator Manifest</u>					
ID:	30357			Sum Received Qty:	204.0
Generator No:	ON2997700			Waste Class Name:	ALIPHATIC SOLVENTS
Receiver Type:	035			Count Manifests:	1
Waste Char:	I			District:	305
Waste Code:	212				
<u>2020 Generator Manifest</u>					
ID:	30362			Sum Received Qty:	209.0
Generator No:	ON2997700			Waste Class Name:	WASTE OILS & LUBRICANTS
Receiver Type:	030			Count Manifests:	1
Waste Char:	L			District:	402
Waste Code:	252				
<u>2020 Generator Manifest</u>					
ID:	30363			Sum Received Qty:	151.0
Generator No:	ON2997700			Waste Class Name:	ORGANIC LABORATORY CHEMICALS
Receiver Type:	030			Count Manifests:	2
Waste Char:	L			District:	402

<i>Map Key</i>	<i>Number of Records</i>	<i>Direction/ Distance (m)</i>	<i>Elev/Diff (m)</i>	<i>Site</i>	<i>DB</i>
----------------	--------------------------	--------------------------------	----------------------	-------------	-----------

Waste Code: 263

2021 Generator Info

Gen No:	ON2997700	Choice of Contact:	CO_ADMIN
ID:	11153	Phone No Official:	905-790-3000 Ext.5383
Contaminated Fac:	N	Phone No Admin:	647-709-3095 Ext.
MHSW Facility:	N	County Ont:	OTTAWA CARLTON (RM)
NAICS Code1:	621510	County Out:	
NAICS Code2:		District:	402
NAICS Code3:			
Gen Name:	Dynacare-Gamma Laboratory Partnership		
Gen Div:			
Gen Op Name:	Dynacare		
Gen Op Div:			
Site Adrs1:	750 Peter Morand Crescent		
Site Bldg:			
Site Pobox:			
Province In:	ONTARIO		
Site Adrs2:			
Site City:	Ottawa		
Province Out:			
Site Postal Code:	K1G6S4		
Site Country:	Canada		
Co Official:	Vito Ciciretto		
Co Admin:	David Ng		

2021 Generator Manifest

ID:	30703	Sum Received Qty:	7567.0
Generator No:	ON2997700	Waste Class Name:	INORGANIC LABORATORY CHEMICALS
Receiver Type:	030	Count Manifests:	97
Waste Char:	L	District:	402
Waste Code:	148		

2021 Generator Manifest

ID:	30700	Sum Received Qty:	256.0
Generator No:	ON2997700	Waste Class Name:	INORGANIC LABORATORY CHEMICALS
Receiver Type:	035	Count Manifests:	3
Waste Char:	L	District:	305
Waste Code:	148		

2021 Generator Manifest

ID:	30706	Sum Received Qty:	212.0
Generator No:	ON2997700	Waste Class Name:	PATHOLOGICAL WASTES
Receiver Type:	030	Count Manifests:	1
Waste Char:	I	District:	402
Waste Code:	312		

2021 Generator Manifest

ID:	30702	Sum Received Qty:	964.79
Generator No:	ON2997700	Waste Class Name:	PATHOLOGICAL WASTES
Receiver Type:	035	Count Manifests:	9
Waste Char:	P	District:	305
Waste Code:	312		

2021 Generator Manifest

ID:	30702	Sum Received Qty:	964.79
Generator No:	ON2997700	Waste Class Name:	PATHOLOGICAL WASTES
Receiver Type:	035	Count Manifests:	9
Waste Char:	P	District:	305
Waste Code:	312		

Map Key	Number of Records	Direction/ Distance (m)	Elev/Diff (m)	Site	DB
ID:	30705			Sum Received Qty: 175.0	
Generator No:	ON2997700			Waste Class Name: ORGANIC LABORATORY CHEMICALS	
Receiver Type:	030			Count Manifests: 2	
Waste Char:	L			District: 402	
Waste Code:	263				
<u>2021 Generator Manifest</u>					
ID:	30701			Sum Received Qty: 887.0	
Generator No:	ON2997700			Waste Class Name: ALIPHATIC SOLVENTS	
Receiver Type:	035			Count Manifests: 3	
Waste Char:	I			District: 305	
Waste Code:	212				
<u>2021 Generator Manifest</u>					
ID:	30704			Sum Received Qty: 22276.0	
Generator No:	ON2997700			Waste Class Name: ALIPHATIC SOLVENTS	
Receiver Type:	030			Count Manifests: 97	
Waste Char:	I			District: 402	
Waste Code:	212				
<u>2021 Generator Manifest</u>					
ID:	30707			Sum Received Qty: 43480.01	
Generator No:	ON2997700			Waste Class Name: PATHOLOGICAL WASTES	
Receiver Type:	030			Count Manifests: 439	
Waste Char:	P			District: 402	
Waste Code:	312				

<u>9</u>	1 of 15	SSE/244.6	74.6 / 0.75	Ottawa-Carleton District School Board Vincent Massey Public School 745 Smyth Road Ottawa ON K1G 1N9	GEN
----------	---------	-----------	-------------	---	-----

Generator Info

Generator No:	ON4991941	Choice of Contact:
Approval Years:	02,03,04	Contaminated Fac:
Status:		MHSW Facility:
PO Box No:		SIC Code:
Country:		
Co Admin:		
Phone No Admin:		
SIC Description:		

Waste Detail(s)

Waste Class:	243
Waste Class Name:	PCB'S

<u>9</u>	2 of 15	SSE/244.6	74.6 / 0.75	Ottawa-Carleton District School Board Vincent Massey PS 745 Smyth Rd. Ottawa ON K1G 1N9	GEN
----------	---------	-----------	-------------	---	-----

Generator Info

Generator No:	ON7138406	Choice of Contact:
----------------------	-----------	---------------------------

Map Key	Number of Records	Direction/ Distance (m)	Elev/Diff (m)	Site	DB
Approval Years: Status: PO Box No: Country: Co Admin: Phone No Admin: SIC Description:	04			Contaminated Fac: MHSW Facility: SIC Code: 611710 Educational Support Services	
9	3 of 15	SSE/244.6	74.6 / 0.75	Ottawa-Carleton District School Board 745 Smyth Road Ottawa ON K1G 1N9	GEN
<u>Generator Info</u>					
Generator No: Approval Years: Status: PO Box No: Country: Co Admin: Phone No Admin: SIC Description:	ON8517926 07,08			Choice of Contact: Contaminated Fac: MHSW Facility: SIC Code: 611110 Elementary and Secondary Schools	
<u>Waste Detail(s)</u>					
Waste Class: Waste Class Name:	145 PAINT/PIGMENT/COATING RESIDUES				
<u>Waste Detail(s)</u>					
Waste Class: Waste Class Name:	146 OTHER SPECIFIED INORGANICS				
<u>Waste Detail(s)</u>					
Waste Class: Waste Class Name:	148 INORGANIC LABORATORY CHEMICALS				
<u>Waste Detail(s)</u>					
Waste Class: Waste Class Name:	213 PETROLEUM DISTILLATES				
<u>Waste Detail(s)</u>					
Waste Class: Waste Class Name:	263 ORGANIC LABORATORY CHEMICALS				
<u>Waste Detail(s)</u>					
Waste Class: Waste Class Name:	331 WASTE COMPRESSED GASES				
9	4 of 15	SSE/244.6	74.6 / 0.75	Ottawa-Carleton District School Board 745 Smyth Road Ottawa ON	GEN

Map Key	Number of Records	Direction/ Distance (m)	Elev/Diff (m)	Site	DB
<u>Generator Info</u>					
Generator No:	ON8517926			Choice of Contact:	
Approval Years:	2009			Contaminated Fac:	
Status:				MHSW Facility:	
PO Box No:				SIC Code:	611110
Country:					
Co Admin:					
Phone No Admin:					
SIC Description:		Elementary and Secondary Schools			
<u>Waste Detail(s)</u>					
Waste Class:		145			
Waste Class Name:		PAINT/PIGMENT/COATING RESIDUES			
<u>Waste Detail(s)</u>					
Waste Class:		213			
Waste Class Name:		PETROLEUM DISTILLATES			
<u>Waste Detail(s)</u>					
Waste Class:		146			
Waste Class Name:		OTHER SPECIFIED INORGANICS			
<u>Waste Detail(s)</u>					
Waste Class:		331			
Waste Class Name:		WASTE COMPRESSED GASES			
<u>Waste Detail(s)</u>					
Waste Class:		148			
Waste Class Name:		INORGANIC LABORATORY CHEMICALS			
<u>Waste Detail(s)</u>					
Waste Class:		263			
Waste Class Name:		ORGANIC LABORATORY CHEMICALS			

<u>9</u>	5 of 15	SSE/244.6	74.6 / 0.75	Ottawa-Carleton District School Board 745 Smyth Road Ottawa ON	GEN
----------	---------	-----------	-------------	--	-----

Generator Info

Generator No:	ON8517926	Choice of Contact:	
Approval Years:	2010	Contaminated Fac:	
Status:		MHSW Facility:	
PO Box No:		SIC Code:	611110
Country:			
Co Admin:			
Phone No Admin:			
SIC Description:	Elementary and Secondary Schools		

<i>Map Key</i>	<i>Number of Records</i>	<i>Direction/ Distance (m)</i>	<i>Elev/Diff (m)</i>	<i>Site</i>	<i>DB</i>
<u>Waste Detail(s)</u>					
Waste Class:			146		
Waste Class Name:			OTHER SPECIFIED INORGANICS		
<u>Waste Detail(s)</u>					
Waste Class:			145		
Waste Class Name:			PAINT/PIGMENT/COATING RESIDUES		
<u>Waste Detail(s)</u>					
Waste Class:			213		
Waste Class Name:			PETROLEUM DISTILLATES		
<u>Waste Detail(s)</u>					
Waste Class:			148		
Waste Class Name:			INORGANIC LABORATORY CHEMICALS		
<u>Waste Detail(s)</u>					
Waste Class:			331		
Waste Class Name:			WASTE COMPRESSED GASES		
<u>Waste Detail(s)</u>					
Waste Class:			263		
Waste Class Name:			ORGANIC LABORATORY CHEMICALS		

<u>9</u>	6 of 15	SSE/244.6	74.6 / 0.75	Ottawa-Carleton District School Board 745 Smyth Road Ottawa ON	GEN
--------------------------	---------	-----------	-------------	--	-----

Generator Info

Generator No:	ON8517926	Choice of Contact:	
Approval Years:	2011	Contaminated Fac:	
Status:		MHSW Facility:	
PO Box No:		SIC Code:	611110
Country:			
Co Admin:			
Phone No Admin:			
SIC Description:	Elementary and Secondary Schools		

Waste Detail(s)

Waste Class:	331
Waste Class Name:	WASTE COMPRESSED GASES

Waste Detail(s)

Waste Class:	148
Waste Class Name:	INORGANIC LABORATORY CHEMICALS

Waste Detail(s)

Map Key	Number of Records	Direction/ Distance (m)	Elev/Diff (m)	Site	DB
			145		
			PAINT/PIGMENT/COATING RESIDUES		
<u>Waste Detail(s)</u>					
			213		
			PETROLEUM DISTILLATES		
<u>Waste Detail(s)</u>					
			263		
			ORGANIC LABORATORY CHEMICALS		
<u>Waste Detail(s)</u>					
			146		
			OTHER SPECIFIED INORGANICS		

<u>9</u>	7 of 15	SSE/244.6	74.6 / 0.75	Ottawa-Carleton District School Board 745 Smyth Road Ottawa ON K1G 1N9	GEN
----------	---------	-----------	-------------	--	-----

Generator Info

Generator No:	ON8517926	Choice of Contact:	
Approval Years:	2012	Contaminated Fac:	
Status:		MHSW Facility:	
PO Box No:		SIC Code:	611110
Country:			
Co Admin:			
Phone No Admin:			
SIC Description:	Elementary and Secondary Schools		

Waste Detail(s)

Waste Class:	263
Waste Class Name:	ORGANIC LABORATORY CHEMICALS

Waste Detail(s)

Waste Class:	148
Waste Class Name:	INORGANIC LABORATORY CHEMICALS

Waste Detail(s)

Waste Class:	213
Waste Class Name:	PETROLEUM DISTILLATES

Waste Detail(s)

Waste Class:	331
Waste Class Name:	WASTE COMPRESSED GASES

Waste Detail(s)

<i>Map Key</i>	<i>Number of Records</i>	<i>Direction/ Distance (m)</i>	<i>Elev/Diff (m)</i>	<i>Site</i>	<i>DB</i>
Waste Class:		145			
Waste Class Name:		PAINT/PIGMENT/COATING RESIDUES			
<u>Waste Detail(s)</u>					
Waste Class:		146			
Waste Class Name:		OTHER SPECIFIED INORGANICS			
<u>9</u>	8 of 15	SSE/244.6	74.6 / 0.75	Ottawa-Carleton District School Board 745 Smyth Road Ottawa ON	GEN
<u>Generator Info</u>					
Generator No:	ON8517926			Choice of Contact:	
Approval Years:	2013			Contaminated Fac:	
Status:				MHSW Facility:	
PO Box No:				SIC Code:	611110
Country:					
Co Admin:					
Phone No Admin:					
SIC Description:	ELEMENTARY AND SECONDARY SCHOOLS				
<u>Waste Detail(s)</u>					
Waste Class:		263			
Waste Class Name:		ORGANIC LABORATORY CHEMICALS			
<u>Waste Detail(s)</u>					
Waste Class:		213			
Waste Class Name:		PETROLEUM DISTILLATES			
<u>Waste Detail(s)</u>					
Waste Class:		148			
Waste Class Name:		INORGANIC LABORATORY CHEMICALS			
<u>Waste Detail(s)</u>					
Waste Class:		221			
Waste Class Name:		LIGHT FUELS			
<u>Waste Detail(s)</u>					
Waste Class:		145			
Waste Class Name:		PAINT/PIGMENT/COATING RESIDUES			
<u>Waste Detail(s)</u>					
Waste Class:		331			
Waste Class Name:		WASTE COMPRESSED GASES			
<u>Waste Detail(s)</u>					
Waste Class:		146			

Map Key	Number of Records	Direction/ Distance (m)	Elev/Diff (m)	Site	DB
Waste Class Name:		OTHER SPECIFIED INORGANICS			
<u>9</u>	9 of 15	SSE/244.6	74.6 / 0.75	Ottawa-Carleton District School Board 745 Smyth Road Ottawa ON K1G 1N9	GEN
<u>Generator Info</u>					
Generator No:	ON8517926	Choice of Contact:	CO_OFFICIAL		
Approval Years:	2015	Contaminated Fac:	No		
Status:		MHSW Facility:	No		
PO Box No:		SIC Code:	611110		
Country:	Canada				
Co Admin:	Greg Benson				
Phone No Admin:	613-596-8211 Ext.8549				
SIC Description:	ELEMENTARY AND SECONDARY SCHOOLS				
<u>Waste Detail(s)</u>					
Waste Class:	263				
Waste Class Name:	ORGANIC LABORATORY CHEMICALS				
<u>Waste Detail(s)</u>					
Waste Class:	213				
Waste Class Name:	PETROLEUM DISTILLATES				
<u>Waste Detail(s)</u>					
Waste Class:	221				
Waste Class Name:	LIGHT FUELS				
<u>Waste Detail(s)</u>					
Waste Class:	331				
Waste Class Name:	WASTE COMPRESSED GASES				
<u>Waste Detail(s)</u>					
Waste Class:	146				
Waste Class Name:	OTHER SPECIFIED INORGANICS				
<u>Waste Detail(s)</u>					
Waste Class:	148				
Waste Class Name:	INORGANIC LABORATORY CHEMICALS				
<u>Waste Detail(s)</u>					
Waste Class:	145				
Waste Class Name:	PAINT/PIGMENT/COATING RESIDUES				
<u>9</u>	10 of 15	SSE/244.6	74.6 / 0.75	Ottawa-Carleton District School Board 745 Smyth Road Ottawa ON K1G 1N9	GEN

Map Key	Number of Records	Direction/ Distance (m)	Elev/Diff (m)	Site	DB
---------	-------------------	----------------------------	------------------	------	----

Generator Info

Generator No:	ON8517926	Choice of Contact:	CO_OFFICIAL
Approval Years:	2016	Contaminated Fac:	No
Status:		MHSW Facility:	No
PO Box No:		SIC Code:	611110
Country:	Canada		
Co Admin:	Greg Benson		
Phone No Admin:	613-596-8211 Ext.8549		
SIC Description:	ELEMENTARY AND SECONDARY SCHOOLS		

Waste Detail(s)

Waste Class: 146
Waste Class Name: OTHER SPECIFIED INORGANICS

Waste Detail(s)

Waste Class: 263
Waste Class Name: ORGANIC LABORATORY CHEMICALS

Waste Detail(s)

Waste Class: 148
Waste Class Name: INORGANIC LABORATORY CHEMICALS

Waste Detail(s)

Waste Class: 145
Waste Class Name: PAINT/PIGMENT/COATING RESIDUES

Waste Detail(s)

Waste Class: 213
Waste Class Name: PETROLEUM DISTILLATES

Waste Detail(s)

Waste Class: 221
Waste Class Name: LIGHT FUELS

Waste Detail(s)

Waste Class: 331
Waste Class Name: WASTE COMPRESSED GASES

<u>9</u>	11 of 15	SSE/244.6	74.6 / 0.75	Ottawa-Carleton District School Board 745 Smyth Road Ottawa ON K1G 1N9	GEN
----------	----------	-----------	-------------	--	-----

Generator Info

Generator No:	ON8517926	Choice of Contact:	CO_OFFICIAL
Approval Years:	2014	Contaminated Fac:	No
Status:		MHSW Facility:	No

Map Key	Number of Records	Direction/ Distance (m)	Elev/Diff (m)	Site	DB
PO Box No:				SIC Code:	611110
Country:	Canada				
Co Admin:		Greg Benson			
Phone No Admin:		613-596-8211 Ext.8549			
SIC Description:		ELEMENTARY AND SECONDARY SCHOOLS			
<u>Waste Detail(s)</u>					
Waste Class:		145			
Waste Class Name:		PAINT/PIGMENT/COATING RESIDUES			
<u>Waste Detail(s)</u>					
Waste Class:		148			
Waste Class Name:		INORGANIC LABORATORY CHEMICALS			
<u>Waste Detail(s)</u>					
Waste Class:		213			
Waste Class Name:		PETROLEUM DISTILLATES			
<u>Waste Detail(s)</u>					
Waste Class:		331			
Waste Class Name:		WASTE COMPRESSED GASES			
<u>Waste Detail(s)</u>					
Waste Class:		146			
Waste Class Name:		OTHER SPECIFIED INORGANICS			
<u>Waste Detail(s)</u>					
Waste Class:		221			
Waste Class Name:		LIGHT FUELS			
<u>Waste Detail(s)</u>					
Waste Class:		263			
Waste Class Name:		ORGANIC LABORATORY CHEMICALS			

<u>9</u>	12 of 15	SSE/244.6	74.6 / 0.75	Ottawa-Carleton District School Board Health & Safety 745 Smyth Road Ottawa ON K1G 1N9	GEN
-----------------	----------	------------------	--------------------	---	------------

Generator Info

Generator No:	ON8517926	Choice of Contact:
Approval Years:	As of Dec 2018	Contaminated Fac:
Status:	Registered	MHSW Facility:
PO Box No:		SIC Code:
Country:	Canada	
Co Admin:		
Phone No Admin:		
SIC Description:		

Map Key	Number of Records	Direction/ Distance (m)	Elev/Diff (m)	Site	DB
<u>Waste Detail(s)</u>					
Waste Class:		263 I			
Waste Class Name:		Misc. waste organic chemicals			
<u>Waste Detail(s)</u>					
Waste Class:		148 C			
Waste Class Name:		Misc. wastes and inorganic chemicals			
<u>Waste Detail(s)</u>					
Waste Class:		213 I			
Waste Class Name:		Petroleum distillates			
<u>Waste Detail(s)</u>					
Waste Class:		221 L			
Waste Class Name:		Light fuels			
<u>Waste Detail(s)</u>					
Waste Class:		146 T			
Waste Class Name:		Other specified inorganic sludges, slurries or solids			
<u>Waste Detail(s)</u>					
Waste Class:		331 I			
Waste Class Name:		Waste compressed gases including cylinders			
<u>Waste Detail(s)</u>					
Waste Class:		145 I			
Waste Class Name:		Wastes from the use of pigments, coatings and paints			
<u>Waste Detail(s)</u>					
Waste Class:		145 T			
Waste Class Name:		Wastes from the use of pigments, coatings and paints			

<u>9</u>	13 of 15	SSE/244.6	74.6 / 0.75	Ottawa-Carleton District School Board Health & Safety 745 Smyth Road Ottawa ON K1G 1N9	GEN
-----------------	-----------------	------------------	--------------------	---	------------

Generator Info

Generator No:	ON8517926	Choice of Contact:
Approval Years:	As of Jul 2020	Contaminated Fac:
Status:	Registered	MHSW Facility:
PO Box No:		SIC Code:
Country:	Canada	
Co Admin:		
Phone No Admin:		
SIC Description:		

Map Key	Number of Records	Direction/ Distance (m)	Elev/Diff (m)	Site	DB
<u>Waste Detail(s)</u>					
Waste Class:		146 T			
Waste Class Name:		Other specified inorganic sludges, slurries or solids			
<u>Waste Detail(s)</u>					
Waste Class:		145 T			
Waste Class Name:		Wastes from the use of pigments, coatings and paints			
<u>Waste Detail(s)</u>					
Waste Class:		221 L			
Waste Class Name:		Light fuels			
<u>Waste Detail(s)</u>					
Waste Class:		148 C			
Waste Class Name:		Misc. wastes and inorganic chemicals			
<u>Waste Detail(s)</u>					
Waste Class:		145 I			
Waste Class Name:		Wastes from the use of pigments, coatings and paints			
<u>Waste Detail(s)</u>					
Waste Class:		263 I			
Waste Class Name:		Misc. waste organic chemicals			
<u>Waste Detail(s)</u>					
Waste Class:		331 I			
Waste Class Name:		Waste compressed gases including cylinders			
<u>Waste Detail(s)</u>					
Waste Class:		213 I			
Waste Class Name:		Petroleum distillates			

<u>9</u>	14 of 15	SSE/244.6	74.6 / 0.75	Ottawa-Carleton District School Board Health & Safety 745 Smyth Road Ottawa ON K1G 1N9	GEN
-----------------	-----------------	------------------	--------------------	---	------------

Generator Info

Generator No:	ON8517926	Choice of Contact:
Approval Years:	As of Nov 2021	Contaminated Fac:
Status:	Registered	MHSW Facility:
PO Box No:		SIC Code:
Country:	Canada	
Co Admin:		
Phone No Admin:		
SIC Description:		

Map Key	Number of Records	Direction/ Distance (m)	Elev/Diff (m)	Site	DB
<u>Waste Detail(s)</u>					
Waste Class:		263 I			
Waste Class Name:		Misc. waste organic chemicals			
<u>Waste Detail(s)</u>					
Waste Class:		145 T			
Waste Class Name:		Wastes from the use of pigments, coatings and paints			
<u>Waste Detail(s)</u>					
Waste Class:		146 T			
Waste Class Name:		Other specified inorganic sludges, slurries or solids			
<u>Waste Detail(s)</u>					
Waste Class:		145 I			
Waste Class Name:		Wastes from the use of pigments, coatings and paints			
<u>Waste Detail(s)</u>					
Waste Class:		148 C			
Waste Class Name:		Misc. wastes and inorganic chemicals			
<u>Waste Detail(s)</u>					
Waste Class:		221 L			
Waste Class Name:		Light fuels			
<u>Waste Detail(s)</u>					
Waste Class:		213 I			
Waste Class Name:		Petroleum distillates			
<u>Waste Detail(s)</u>					
Waste Class:		331 I			
Waste Class Name:		Waste compressed gases including cylinders			
9	15 of 15	SSE/244.6	74.6 / 0.75	Ottawa-Carleton District School Board Vincent Massey P.S., 745 Smyth Road Ottawa ON	GEN

Generator Info

Generator No: ON8517926
Approval Years: As of Oct 2022
Status: Registered
PO Box No:
Country: Canada
Co Admin:
Phone No Admin:
SIC Description:

Choice of Contact:
Contaminated Fac:
MHSW Facility:
SIC Code:

Waste Detail(s)

Map Key	Number of Records	Direction/ Distance (m)	Elev/Diff (m)	Site	DB
----------------	--------------------------	--------------------------------	----------------------	-------------	-----------

Waste Class: 145 T
Waste Class Name: PAINT/PIGMENT/COATING RESIDUES

Waste Detail(s)

Waste Class: 221 L
Waste Class Name: LIGHT FUELS

Waste Detail(s)

Waste Class: 263 I
Waste Class Name: ORGANIC LABORATORY CHEMICALS

Waste Detail(s)

Waste Class: 331 I
Waste Class Name: WASTE COMPRESSED GASES

Waste Detail(s)

Waste Class: 146 T
Waste Class Name: OTHER SPECIFIED INORGANICS

Waste Detail(s)

Waste Class: 145 I
Waste Class Name: PAINT/PIGMENT/COATING RESIDUES

Waste Detail(s)

Waste Class: 213 I
Waste Class Name: PETROLEUM DISTILLATES

Waste Detail(s)

Waste Class: 148 C
Waste Class Name: INORGANIC LABORATORY CHEMICALS

Generator Info (as of Dec 2024)

Generator No: ON8517926
Generator Company Name: Ottawa-Carleton District School Board
Street: Vincent Massey P.S., 745 Smyth Road
City: Ottawa
Province State: Ontario
Country: Canada
Postal Code: K1G1N9
Waste Class: 213 I, 145 I, 148 C, 263 I, 331 I, 146 T, 145 T, 221 L

Waste Class Decoded:

213 - PETROLEUM DISTILLATES; 145 - PAINT/PIGMENT/COATING RESIDUES; 148 - INORGANIC LABORATORY CHEMICALS; 263 - ORGANIC LABORATORY CHEMICALS; 331 - WASTE COMPRESSED GASES; 146 - OTHER SPECIFIED INORGANICS; 145 - PAINT/PIGMENT/COATING RESIDUES; 221 - LIGHT FUELS

Generator Info (as of Dec 2024)

<i>Map Key</i>	<i>Number of Records</i>	<i>Direction/ Distance (m)</i>	<i>Elev/Diff (m)</i>	<i>Site</i>	<i>DB</i>
----------------	--------------------------	--------------------------------	----------------------	-------------	-----------

Generator No: ON8517926
Generator Company Name: Ottawa-Carleton District School Board
Street: Vincent Massey P.S., 745 Smyth Road
City: Ottawa
Province State: Ontario
Country: Canada
Postal Code: K1G1N9
Waste Class: 262 L,263 B,213 I,145 I,148 C,263 I,331 I,146 T,145 T,221 L

Waste Class Decoded:

262 - DETERGENTS/SOAPS; 263 - ORGANIC LABORATORY CHEMICALS; 213 - PETROLEUM DISTILLATES; 145 - PAINT/PIGMENT/COATING RESIDUES; 148 - INORGANIC LABORATORY CHEMICALS; 263 - ORGANIC LABORATORY CHEMICALS; 331 - WASTE COMPRESSED GASES; 146 - OTHER SPECIFIED INORGANICS; 145 - PAINT/PIGMENT/COATING RESIDUES; 221 - LIGHT FUELS

Generator Info (as of Apr 2025)

Generator Company Name: Ottawa-Carleton District School Board
Generator Site Address: Vincent Massey P.S., 745 Smyth Road
City: Ottawa
Province State: Ontario
Country: Canada
Postal Code: K1G1N9
Waste Class: 262 L, 263 B, 213 I, 145 I, 148 C, 263 I, 331 I, 146 T, 145 T, 221 L

Waste Class Decoded:

262 - DETERGENTS/SOAPS; 263 - ORGANIC LABORATORY CHEMICALS; 213 - PETROLEUM DISTILLATES; 145 - PAINT/PIGMENT/COATING RESIDUES; 148 - INORGANIC LABORATORY CHEMICALS; 263 - ORGANIC LABORATORY CHEMICALS; 331 - WASTE COMPRESSED GASES; 146 - OTHER SPECIFIED INORGANICS; 145 - PAINT/PIGMENT/COATING RESIDUES; 221 - LIGHT FUELS

Waste Characteristic Decoded:

L - Liquid Industrial Waste; B - Hazardous Waste Chemical; I - Ignitable; I - Ignitable; C - Corrosive; I - Ignitable; I - Ignitable; T - Leachate Toxic; T - Leachate Toxic; L - Liquid Industrial Waste

2017 Generator Info

Gen No:	ON8517926	Choice of Contact:	CO_OFFICIAL
ID:	33348	Phone No Official:	613-596-8211 Ext.8495
Contaminated Fac:	N	Phone No Admin:	613-596-8211 Ext.8549
MHSW Facility:	N	County Ont:	OTTAWA CARLTON (RM)
NAICS Code1:	611110	County Out:	
NAICS Code2:		District:	402
NAICS Code3:			
Gen Name:	Ottawa-Carleton District School Board		
Gen Div:	Health & Safety		
Gen Op Name:	Ottawa-Carleton District School Board		
Gen Op Div:	Health & Safety		
Site Adrs1:	745 Smyth Road		
Site Bldg:	Vincent Massey P.S.		
Site Pobox:			
Province In:	ONTARIO		
Site Adrs2:			
Site City:	Ottawa		
Province Out:			
Site Postal Code:	K1G 1N9		
Site Country:	Canada		
Co Official:	Clint Vester		
Co Admin:	Greg Benson		

<i>Map Key</i>	<i>Number of Records</i>	<i>Direction/ Distance (m)</i>	<i>Elev/Diff (m)</i>	<i>Site</i>	<i>DB</i>
----------------	--------------------------	--------------------------------	----------------------	-------------	-----------

2017 Generator Manifest

ID:	61069	Sum Received Qty:	3.0
Generator No:	ON8517926	Waste Class Name:	INORGANIC LABORATORY CHEMICALS
Receiver Type:	035	Count Manifests:	2
Waste Char:	C	District:	201
Waste Code:	148		

2018 Generator Info

Gen No:	ON8517926	Choice of Contact:	CO_OFFICIAL
ID:	33983	Phone No Official:	613-596-8211 Ext.8495
Contaminated Fac:	N	Phone No Admin:	613-596-8211 Ext.8549
MHSW Facility:	N	County Ont:	OTTAWA CARLTON (RM)
NAICS Code1:	611110	County Out:	
NAICS Code2:		District:	402
NAICS Code3:			
Gen Name:	Ottawa-Carleton District School Board		
Gen Div:	Health & Safety		
Gen Op Name:	Ottawa-Carleton District School Board		
Gen Op Div:	Health & Safety		
Site Adrs1:	745 Smyth Road		
Site Bldg:	Vincent Massey P.S.		
Site Pobox:			
Province In:	ONTARIO		
Site Adrs2:			
Site City:	Ottawa		
Province Out:			
Site Postal Code:	K1G 1N9		
Site Country:	Canada		
Co Official:	Clint Vester		
Co Admin:	Greg Benson		

2018 Generator Manifest

ID:	61437	Sum Received Qty:	37.0
Generator No:	ON8517926	Waste Class Name:	ORGANIC LABORATORY CHEMICALS
Receiver Type:	035	Count Manifests:	1
Waste Char:	I	District:	201
Waste Code:	263		

2019 Generator Info

Gen No:	ON8517926	Choice of Contact:	CO_OFFICIAL
ID:	34380	Phone No Official:	613-596-8211 Ext.8495
Contaminated Fac:	N	Phone No Admin:	613-596-8211 Ext.8549
MHSW Facility:	N	County Ont:	OTTAWA CARLTON (RM)
NAICS Code1:	611110	County Out:	
NAICS Code2:		District:	402
NAICS Code3:			
Gen Name:	Ottawa-Carleton District School Board		
Gen Div:	Health & Safety		
Gen Op Name:	Ottawa-Carleton District School Board		
Gen Op Div:	Health & Safety		
Site Adrs1:	745 Smyth Road		
Site Bldg:	Vincent Massey P.S.		
Site Pobox:			
Province In:	ONTARIO		
Site Adrs2:			
Site City:	Ottawa		
Province Out:			

<i>Map Key</i>	<i>Number of Records</i>	<i>Direction/ Distance (m)</i>	<i>Elev/Diff (m)</i>	<i>Site</i>	<i>DB</i>
Site Postal Code:		K1G 1N9			
Site Country:		Canada			
Co Official:		Clint Vester			
Co Admin:		Greg Benson			

2020 Generator Info

Gen No:	ON8517926			Choice of Contact:	CO_OFFICIAL
ID:	34112			Phone No Official:	613-596-8211 Ext.8495
Contaminated Fac:	N			Phone No Admin:	613-596-8211 Ext.8549
MHSW Facility:	N			County Ont:	OTTAWA CARLTON (RM)
NAICS Code1:	611110			County Out:	
NAICS Code2:				District:	402
NAICS Code3:					
Gen Name:		Ottawa-Carleton District School Board			
Gen Div:		Health & Safety			
Gen Op Name:		Ottawa-Carleton District School Board			
Gen Op Div:		Health & Safety			
Site Adrs1:		745 Smyth Road			
Site Bldg:		Vincent Massey P.S.			
Site Pobox:					
Province In:		ONTARIO			
Site Adrs2:					
Site City:		Ottawa			
Province Out:					
Site Postal Code:		K1G 1N9			
Site Country:		Canada			
Co Official:		Clint Vester			
Co Admin:		Greg Benson			

2021 Generator Info

Gen No:	ON8517926			Choice of Contact:	CO_OFFICIAL
ID:	34924			Phone No Official:	613-596-8211 Ext.8495
Contaminated Fac:	N			Phone No Admin:	613-596-8211 Ext.8549
MHSW Facility:	N			County Ont:	OTTAWA CARLTON (RM)
NAICS Code1:	611110			County Out:	
NAICS Code2:				District:	402
NAICS Code3:					
Gen Name:		Ottawa-Carleton District School Board			
Gen Div:		Health & Safety			
Gen Op Name:		Ottawa-Carleton District School Board			
Gen Op Div:		Health & Safety			
Site Adrs1:		745 Smyth Road			
Site Bldg:		Vincent Massey P.S.			
Site Pobox:					
Province In:		ONTARIO			
Site Adrs2:					
Site City:		Ottawa			
Province Out:					
Site Postal Code:		K1G 1N9			
Site Country:		Canada			
Co Official:		Clint Vester			
Co Admin:		Greg Benson			

Unplottable Summary

Total: 19 Unplottable sites

DB	Company Name/Site Name	Address	City	Postal
CA	Ottawa-Carleton District School Board		Ottawa ON	
WWIS		lot 15	ON	
WWIS		lot 15	ON	
WWIS		lot 15	ON	
WWIS		lot 15	ON	
WWIS		lot 15	ON	
WWIS		lot 15	ON	
WWIS		lot 15	ON	
WWIS		lot 15	ON	
WWIS		lot 15	ON	
WWIS		lot 15	ON	
WWIS		lot 15	ON	
WWIS		lot 15	ON	
WWIS		lot 15	ON	
WWIS		lot 15	ON	
WWIS		lot 15	ON	
WWIS		lot 15	ON	
WWIS		lot 15	ON	
WWIS		lot 15	ON	

Unplottable Report

Site: Ottawa-Carleton District School Board
Ottawa ON

Database:
CA

Certificate #: 3668-7ZNLJY
Application Year: 2010
Issue Date: 2/11/2010
Approval Type: Air
Status: Approved
Application Type:
Client Name:
Client Address:
Client City:
Client Postal Code:
Project Description:
Contaminants:
Emission Control:

Site: lot 15 ON

Database:
WWIS

Well ID: 1526638
Construction Date:
Use 1st: Not Used
Use 2nd:
Final Well Status: Test Hole
Water Type:
Casing Material:
Audit No: 127466
Tag:
Constructn Method:
Elevation (m):
Elevatn Reliabilty:
Depth to Bedrock:
Well Depth:
Overburden/Bedrock:
Pump Rate:
Static Water Level:
Clear/Cloudy:
Municipality: OTTAWA CITY
Site Info:

Flowing (Y/N):
Flow Rate:
Data Entry Status:
Data Src: 1
Date Received: 10/19/1992
Selected Flag: TRUE
Abandonment Rec:
Contractor: 6571
Form Version: 1
Owner:
County: OTTAWA-CARLETON
Lot: 015
Concession:
Concession Name:
Easting NAD83:
Northing NAD83:
Zone:
UTM Reliability:

Bore Hole Information

Bore Hole ID: 10048329
DP2BR:
Spatial Status:
Code OB:
Code OB Desc:
Open Hole:
Cluster Kind:
Date Completed: 08/19/1992
Remarks:
Location Method Desc: Not Applicable i.e. no UTM
Elevrc Desc:
Location Source Date:
Improvement Location Source:
Improvement Location Method:
Source Revision Comment:

Elevation:
Elevrc:
Zone: 18
East83:
North83:
Org CS:
UTMRC: 9
UTMRC Desc: unknown UTM
Location Method: na

Supplier Comment:

**Overburden and Bedrock
Materials Interval**

Formation ID: 931064732
Layer: 1
Color: 2
General Color: GREY
Material 1: 38
Material 1 Desc: CONGLOMERATE
Material 2: 12
Material 2 Desc: STONES
Material 3: 28
Material 3 Desc: SAND
Formation Top Depth: 0.0
Formation End Depth: 4.0
Formation End Depth UOM: ft

**Overburden and Bedrock
Materials Interval**

Formation ID: 931064733
Layer: 2
Color: 2
General Color: GREY
Material 1: 05
Material 1 Desc: CLAY
Material 2: 06
Material 2 Desc: SILT
Material 3: 66
Material 3 Desc: DENSE
Formation Top Depth: 4.0
Formation End Depth: 30.0
Formation End Depth UOM: ft

**Annular Space/Abandonment
Sealing Record**

Plug ID: 933111841
Layer: 2
Plug From: 2.0
Plug To: 30.0
Plug Depth UOM: ft

**Annular Space/Abandonment
Sealing Record**

Plug ID: 933111840
Layer: 1
Plug From: 0.0
Plug To: 2.0
Plug Depth UOM: ft

**Method of Construction & Well
Use**

Method Construction ID: 961526638
Method Construction Code: 0
Method Construction: Not Known
Other Method Construction:

Pipe Information

Pipe ID: 10596899

Casing No: 1
Comment:
Alt Name:

Construction Record - Casing

Casing ID: 930084617
Layer: 1
Material: 5
Open Hole or Material: PLASTIC
Depth From:
Depth To: 18.0
Casing Diameter: 2.0
Casing Diameter UOM: inch
Casing Depth UOM: ft

Construction Record - Casing

Casing ID: 930084618
Layer: 2
Material: 5
Open Hole or Material: PLASTIC
Depth From:
Depth To: 25.0
Casing Diameter: 2.0
Casing Diameter UOM: inch
Casing Depth UOM: ft

Construction Record - Screen

Screen ID: 933326414
Layer: 1
Slot: 010
Screen Top Depth: 18.0
Screen End Depth: 21.0
Screen Material:
Screen Depth UOM: ft
Screen Diameter UOM: inch
Screen Diameter: 1.5

Water Details

Water ID: 933486014
Layer: 1
Kind Code: 1
Kind: FRESH
Water Found Depth: 5.0
Water Found Depth UOM: ft

Site: lot 15 ON

Database:
WWIS

Well ID: 1526637
Construction Date:
Use 1st: Not Used
Use 2nd:
Final Well Status: Test Hole
Water Type:
Casing Material:
Audit No: 127467
Tag:
Constructn Method:
Elevation (m):
Elevatn Reliabilty:
Depth to Bedrock:
Well Depth:

Flowing (Y/N):
Flow Rate:
Data Entry Status:
Data Src: 1
Date Received: 10/19/1992
Selected Flag: TRUE
Abandonment Rec:
Contractor: 6571
Form Version: 1
Owner:
County: OTTAWA-CARLETON
Lot: 015
Concession:
Concession Name:

Overburden/Bedrock:
Pump Rate:
Static Water Level:
Clear/Cloudy:
Municipality: OTTAWA CITY
Site Info:

Easting NAD83:
Northing NAD83:
Zone:
UTM Reliability:

Bore Hole Information

Bore Hole ID: 10048328
DP2BR:
Spatial Status:
Code OB:
Code OB Desc:
Open Hole:
Cluster Kind:
Date Completed: 08/19/1992
Remarks:
Location Method Desc: Not Applicable i.e. no UTM
Elevrc Desc:
Location Source Date:
Improvement Location Source:
Improvement Location Method:
Source Revision Comment:
Supplier Comment:

Elevation:
Elevrc:
Zone: 18
East83:
North83:
Org CS:
UTMRC: 9
UTMRC Desc: unknown UTM
Location Method: na

Overburden and Bedrock

Materials Interval

Formation ID: 931064731
Layer: 2
Color: 2
General Color: GREY
Material 1: 05
Material 1 Desc: CLAY
Material 2: 06
Material 2 Desc: SILT
Material 3: 66
Material 3 Desc: DENSE
Formation Top Depth: 3.0
Formation End Depth: 23.0
Formation End Depth UOM: ft

Overburden and Bedrock

Materials Interval

Formation ID: 931064730
Layer: 1
Color: 2
General Color: GREY
Material 1: 12
Material 1 Desc: STONES
Material 2: 38
Material 2 Desc: CONGLOMERATE
Material 3: 28
Material 3 Desc: SAND
Formation Top Depth: 0.0
Formation End Depth: 3.0
Formation End Depth UOM: ft

Annular Space/Abandonment

Sealing Record

Plug ID: 933111838
Layer: 1
Plug From: 0.0

Plug To: 3.0
Plug Depth UOM: ft

**Annular Space/Abandonment
Sealing Record**

Plug ID: 933111839
Layer: 2
Plug From: 3.0
Plug To: 23.0
Plug Depth UOM: ft

**Method of Construction & Well
Use**

Method Construction ID: 961526637
Method Construction Code: 0
Method Construction: Not Known
Other Method Construction:

Pipe Information

Pipe ID: 10596898
Casing No: 1
Comment:
Alt Name:

Construction Record - Casing

Casing ID: 930084616
Layer: 1
Material:
Open Hole or Material:
Depth From:
Depth To: 18.0
Casing Diameter: 2.0
Casing Diameter UOM: inch
Casing Depth UOM: ft

Construction Record - Screen

Screen ID: 933326413
Layer: 1
Slot: 010
Screen Top Depth: 18.0
Screen End Depth: 23.0
Screen Material:
Screen Depth UOM: ft
Screen Diameter UOM: inch
Screen Diameter: 1.5

Water Details

Water ID: 933486013
Layer: 1
Kind Code: 1
Kind: FRESH
Water Found Depth: 5.0
Water Found Depth UOM: ft

Site: lot 15 ON

Database:
WWIS

Well ID: 1530391

Flowing (Y/N):

Construction Date:
Use 1st:
Use 2nd:
Final Well Status: Abandoned-Quality
Water Type:
Casing Material:
Audit No: 194596
Tag:
Constructn Method:
Elevation (m):
Elevatn Reliabilty:
Depth to Bedrock:
Well Depth:
Overburden/Bedrock:
Pump Rate:
Static Water Level:
Clear/Cloudy:
Municipality: OTTAWA CITY
Site Info:

Flow Rate:
Data Entry Status:
Data Src: 1
Date Received: 12/01/1998
Selected Flag: TRUE
Abandonment Rec:
Contractor: 3749
Form Version: 1
Owner:
County: OTTAWA-CARLETON
Lot: 015
Concession:
Concession Name:
Easting NAD83:
Northing NAD83:
Zone:
UTM Reliability:

Bore Hole Information

Bore Hole ID: 10051926
DP2BR:
Spatial Status:
Code OB:
Code OB Desc:
Open Hole:
Cluster Kind:
Date Completed: 09/10/1998
Remarks:
Location Method Desc: Not Applicable i.e. no UTM
Elevrc Desc:
Location Source Date:
Improvement Location Source:
Improvement Location Method:
Source Revision Comment:
Supplier Comment:

Elevation:
Elevrc:
Zone: 18
East83:
North83:
Org CS:
UTMRC: 9
UTMRC Desc: unknown UTM
Location Method: na

Annular Space/Abandonment Sealing Record

Plug ID: 933115535
Layer: 1
Plug From: 25.0
Plug To: 378.0
Plug Depth UOM: ft

Annular Space/Abandonment Sealing Record

Plug ID: 933115536
Layer: 2
Plug From: 1.0
Plug To: 25.0
Plug Depth UOM: ft

Method of Construction & Well Use

Method Construction ID: 961530391
Method Construction Code: 0
Method Construction: Not Known
Other Method Construction:

Pipe Information

Pipe ID: 10600496
Casing No: 1
Comment:
Alt Name:

Site:
lot 15 ON

Database:
WWIS

Well ID: 1526653
Construction Date:
Use 1st: Not Used
Use 2nd:
Final Well Status: Test Hole
Water Type:
Casing Material:
Audit No: 127468
Tag:
Constructn Method:
Elevation (m):
Elevatn Reliabilty:
Depth to Bedrock:
Well Depth:
Overburden/Bedrock:
Pump Rate:
Static Water Level:
Clear/Cloudy:
Municipality: OTTAWA CITY
Site Info:

Flowing (Y/N):
Flow Rate:
Data Entry Status:
Data Src: 1
Date Received: 10/19/1992
Selected Flag: TRUE
Abandonment Rec:
Contractor: 6571
Form Version: 1
Owner:
County: OTTAWA-CARLETON
Lot: 015
Concession:
Concession Name:
Easting NAD83:
Northing NAD83:
Zone:
UTM Reliability:

Bore Hole Information

Bore Hole ID: 10048344
DP2BR:
Spatial Status:
Code OB:
Code OB Desc:
Open Hole:
Cluster Kind:
Date Completed: 08/19/1992
Remarks:
Location Method Desc: Not Applicable i.e. no UTM
Elevrc Desc:
Location Source Date:
Improvement Location Source:
Improvement Location Method:
Source Revision Comment:
Supplier Comment:

Elevation:
Elevrc: 18
Zone:
East83:
North83:
Org CS:
UTMRC: 9
UTMRC Desc: unknown UTM
Location Method: na

Overburden and Bedrock
Materials Interval

Formation ID: 931064770
Layer: 2
Color: 2
General Color: GREY
Material 1: 05
Material 1 Desc: CLAY
Material 2: 06
Material 2 Desc: SILT
Material 3: 66
Material 3 Desc: DENSE
Formation Top Depth: 6.0
Formation End Depth: 32.0
Formation End Depth UOM: ft

Overburden and Bedrock

Materials Interval

Formation ID: 931064769
Layer: 1
Color: 6
General Color: BROWN
Material 1: 08
Material 1 Desc: FINE SAND
Material 2: 01
Material 2 Desc: FILL
Material 3:
Material 3 Desc:
Formation Top Depth: 0.0
Formation End Depth: 6.0
Formation End Depth UOM: ft

Annular Space/Abandonment Sealing Record

Plug ID: 933111870
Layer: 1
Plug From: 0.0
Plug To: 3.0
Plug Depth UOM: ft

Annular Space/Abandonment Sealing Record

Plug ID: 933111871
Layer: 2
Plug From: 3.0
Plug To: 32.0
Plug Depth UOM: ft

Method of Construction & Well Use

Method Construction ID: 961526653
Method Construction Code: 0
Method Construction: Not Known
Other Method Construction:

Pipe Information

Pipe ID: 10596914
Casing No: 1
Comment:
Alt Name:

Construction Record - Casing

Casing ID: 930084635
Layer: 1
Material: 5
Open Hole or Material: PLASTIC
Depth From:
Depth To: 22.0
Casing Diameter: 2.0
Casing Diameter UOM: inch
Casing Depth UOM: ft

Construction Record - Screen

Screen ID: 933326429
Layer: 1

Slot: 010
Screen Top Depth: 22.0
Screen End Depth: 32.0
Screen Material:
Screen Depth UOM: ft
Screen Diameter UOM: inch
Screen Diameter: 1.5

Water Details

Water ID: 933486029
Layer: 1
Kind Code: 1
Kind: FRESH
Water Found Depth: 5.0
Water Found Depth UOM: ft

Site:
lot 15 ON

Database:
WWIS

Well ID: 1526652
Construction Date:
Use 1st: Not Used
Use 2nd:
Final Well Status: Test Hole
Water Type:
Casing Material:
Audit No: 127469
Tag:
Constructn Method:
Elevation (m):
Elevatn Reliability:
Depth to Bedrock:
Well Depth:
Overburden/Bedrock:
Pump Rate:
Static Water Level:
Clear/Cloudy:
Municipality: OTTAWA CITY
Site Info:

Flowing (Y/N):
Flow Rate:
Data Entry Status:
Data Src: 1
Date Received: 10/19/1992
Selected Flag: TRUE
Abandonment Rec:
Contractor: 6571
Form Version: 1
Owner:
County: OTTAWA-CARLETON
Lot: 015
Concession:
Concession Name:
Easting NAD83:
Northing NAD83:
Zone:
UTM Reliability:

Bore Hole Information

Bore Hole ID: 10048343
DP2BR:
Spatial Status:
Code OB:
Code OB Desc:
Open Hole:
Cluster Kind:
Date Completed: 08/20/1992
Remarks:
Location Method Desc: Not Applicable i.e. no UTM
Elevrc Desc:
Location Source Date:
Improvement Location Source:
Improvement Location Method:
Source Revision Comment:
Supplier Comment:

Elevation:
Elevrc:
Zone: 18
East83:
North83:
Org CS:
UTMRC: 9
UTMRC Desc: unknown UTM
Location Method: na

Overburden and Bedrock
Materials Interval

Formation ID: 931064768
Layer: 2
Color: 2
General Color: GREY

Material 1: 05
Material 1 Desc: CLAY
Material 2: 06
Material 2 Desc: SILT
Material 3: 66
Material 3 Desc: DENSE
Formation Top Depth: 5.0
Formation End Depth: 30.0
Formation End Depth UOM: ft

Overburden and Bedrock
Materials Interval

Formation ID: 931064767
Layer: 1
Color: 6
General Color: BROWN
Material 1: 08
Material 1 Desc: FINE SAND
Material 2: 01
Material 2 Desc: FILL
Material 3:
Material 3 Desc:
Formation Top Depth: 0.0
Formation End Depth: 5.0
Formation End Depth UOM: ft

Annular Space/Abandonment
Sealing Record

Plug ID: 933111868
Layer: 1
Plug From: 1.0
Plug To: 3.0
Plug Depth UOM: ft

Annular Space/Abandonment
Sealing Record

Plug ID: 933111869
Layer: 2
Plug From: 3.0
Plug To: 30.0
Plug Depth UOM: ft

Method of Construction & Well
Use

Method Construction ID: 961526652
Method Construction Code: 0
Method Construction: Not Known
Other Method Construction:

Pipe Information

Pipe ID: 10596913
Casing No: 1
Comment:
Alt Name:

Construction Record - Casing

Casing ID: 930084634
Layer: 1
Material: 5

Open Hole or Material: PLASTIC
Depth From:
Depth To: 27.0
Casing Diameter: 2.0
Casing Diameter UOM: inch
Casing Depth UOM: ft

Construction Record - Screen

Screen ID: 933326428
Layer: 1
Slot: 010
Screen Top Depth: 27.0
Screen End Depth: 30.0
Screen Material:
Screen Depth UOM: ft
Screen Diameter UOM: inch
Screen Diameter: 1.5

Water Details

Water ID: 933486028
Layer: 1
Kind Code: 1
Kind: FRESH
Water Found Depth: 5.0
Water Found Depth UOM: ft

Site:
lot 15 ON

Database:
WWIS

Well ID: 1526651
Construction Date:
Use 1st: Not Used
Use 2nd:
Final Well Status: Test Hole
Water Type:
Casing Material:
Audit No: 127470
Tag:
Constructn Method:
Elevation (m):
Elevatn Reliabilty:
Depth to Bedrock:
Well Depth:
Overburden/Bedrock:
Pump Rate:
Static Water Level:
Clear/Cloudy:
Municipality: OTTAWA CITY
Site Info:

Flowing (Y/N):
Flow Rate:
Data Entry Status:
Data Src: 1
Date Received: 10/19/1992
Selected Flag: TRUE
Abandonment Rec:
Contractor: 6571
Form Version: 1
Owner:
County: OTTAWA-CARLETON
Lot: 015
Concession:
Concession Name:
Easting NAD83:
Northing NAD83:
Zone:
UTM Reliability:

Bore Hole Information

Bore Hole ID: 10048342
DP2BR:
Spatial Status:
Code OB:
Code OB Desc:
Open Hole:
Cluster Kind:
Date Completed: 08/20/1992
Remarks:
Location Method Desc: Not Applicable i.e. no UTM
Elevrc Desc:
Location Source Date:
Improvement Location Source:

Elevation:
Elevrc:
Zone: 18
East83:
North83:
Org CS:
UTMRC: 9
UTMRC Desc: unknown UTM
Location Method: na

Improvement Location Method:
Source Revision Comment:
Supplier Comment:

Overburden and Bedrock
Materials Interval

Formation ID: 931064765
Layer: 1
Color: 6
General Color: BROWN
Material 1: 11
Material 1 Desc: GRAVEL
Material 2: 08
Material 2 Desc: FINE SAND
Material 3: 01
Material 3 Desc: FILL
Formation Top Depth: 0.0
Formation End Depth: 5.0
Formation End Depth UOM: ft

Overburden and Bedrock
Materials Interval

Formation ID: 931064766
Layer: 2
Color: 2
General Color: GREY
Material 1: 05
Material 1 Desc: CLAY
Material 2: 06
Material 2 Desc: SILT
Material 3: 66
Material 3 Desc: DENSE
Formation Top Depth: 5.0
Formation End Depth: 28.0
Formation End Depth UOM: ft

Annular Space/Abandonment
Sealing Record

Plug ID: 933111866
Layer: 1
Plug From: 0.0
Plug To: 2.0
Plug Depth UOM: ft

Annular Space/Abandonment
Sealing Record

Plug ID: 933111867
Layer: 2
Plug From: 2.0
Plug To: 28.0
Plug Depth UOM: ft

Method of Construction & Well
Use

Method Construction ID: 961526651
Method Construction Code: 0
Method Construction: Not Known
Other Method Construction:

Pipe Information

Pipe ID: 10596912
Casing No: 1
Comment:
Alt Name:

Construction Record - Casing

Casing ID: 930084633
Layer: 1
Material: 5
Open Hole or Material: PLASTIC
Depth From:
Depth To: 23.0
Casing Diameter: 2.0
Casing Diameter UOM: inch
Casing Depth UOM: ft

Construction Record - Screen

Screen ID: 933326427
Layer: 1
Slot: 010
Screen Top Depth: 23.0
Screen End Depth: 28.0
Screen Material:
Screen Depth UOM: ft
Screen Diameter UOM: inch
Screen Diameter: 1.5

Water Details

Water ID: 933486027
Layer: 1
Kind Code: 1
Kind: FRESH
Water Found Depth: 1.0
Water Found Depth UOM: ft

Site: lot 15 ON

Database:
WWIS

Well ID: 1526650
Construction Date:
Use 1st: Not Used
Use 2nd:
Final Well Status: Test Hole
Water Type:
Casing Material:
Audit No: 127455
Tag:
Constructn Method:
Elevation (m):
Elevatn Reliabilty:
Depth to Bedrock:
Well Depth:
Overburden/Bedrock:
Pump Rate:
Static Water Level:
Clear/Cloudy:
Municipality: OTTAWA CITY
Site Info:

Flowing (Y/N):
Flow Rate:
Data Entry Status:
Data Src: 1
Date Received: 10/19/1992
Selected Flag: TRUE
Abandonment Rec:
Contractor: 6571
Form Version: 1
Owner:
County: OTTAWA-CARLETON
Lot: 015
Concession:
Concession Name:
Easting NAD83:
Northing NAD83:
Zone:
UTM Reliability:

Bore Hole Information

Bore Hole ID: 10048341 Elevation:

DP2BR:
Spatial Status:
Code OB:
Code OB Desc:
Open Hole:
Cluster Kind:
Date Completed: 08/12/1992
Remarks:
Location Method Desc: Not Applicable i.e. no UTM
Elevrc Desc:
Location Source Date:
Improvement Location Source:
Improvement Location Method:
Source Revision Comment:
Supplier Comment:

Elevrc:
Zone: 18
East83:
North83:
Org CS:
UTMRC: 9
UTMRC Desc: unknown UTM
Location Method: na

Overburden and Bedrock
Materials Interval

Formation ID: 931064762
Layer: 2
Color: 2
General Color: GREY
Material 1: 12
Material 1 Desc: STONES
Material 2: 79
Material 2 Desc: PACKED
Material 3:
Material 3 Desc:
Formation Top Depth: 1.0
Formation End Depth: 2.0
Formation End Depth UOM: ft

Overburden and Bedrock
Materials Interval

Formation ID: 931064764
Layer: 4
Color: 2
General Color: GREY
Material 1: 05
Material 1 Desc: CLAY
Material 2: 06
Material 2 Desc: SILT
Material 3: 66
Material 3 Desc: DENSE
Formation Top Depth: 5.0
Formation End Depth: 33.0
Formation End Depth UOM: ft

Overburden and Bedrock
Materials Interval

Formation ID: 931064763
Layer: 3
Color: 6
General Color: BROWN
Material 1: 28
Material 1 Desc: SAND
Material 2: 11
Material 2 Desc: GRAVEL
Material 3: 01
Material 3 Desc: FILL
Formation Top Depth: 2.0
Formation End Depth: 5.0
Formation End Depth UOM: ft

Overburden and Bedrock
Materials Interval

Formation ID: 931064761
Layer: 1
Color: 2
General Color: GREY
Material 1: 00
Material 1 Desc: UNKNOWN TYPE
Material 2: 73
Material 2 Desc: HARD
Material 3:
Material 3 Desc:
Formation Top Depth: 0.0
Formation End Depth: 1.0
Formation End Depth UOM: ft

Annular Space/Abandonment
Sealing Record

Plug ID: 933111864
Layer: 1
Plug From: 2.0
Plug To: 5.0
Plug Depth UOM: ft

Annular Space/Abandonment
Sealing Record

Plug ID: 933111865
Layer: 2
Plug From: 5.0
Plug To: 33.0
Plug Depth UOM: ft

Method of Construction & Well
Use

Method Construction ID: 961526650
Method Construction Code: 0
Method Construction: Not Known
Other Method Construction:

Pipe Information

Pipe ID: 10596911
Casing No: 1
Comment:
Alt Name:

Construction Record - Casing

Casing ID: 930084632
Layer: 1
Material: 5
Open Hole or Material: PLASTIC
Depth From:
Depth To: 30.0
Casing Diameter: 2.0
Casing Diameter UOM: inch
Casing Depth UOM: ft

Construction Record - Screen

Screen ID: 933326426
Layer: 1
Slot: 010
Screen Top Depth: 30.0
Screen End Depth: 33.0
Screen Material:
Screen Depth UOM: ft
Screen Diameter UOM: inch
Screen Diameter: 1.5

Water Details

Water ID: 933486026
Layer: 1
Kind Code: 1
Kind: FRESH
Water Found Depth: 5.0
Water Found Depth UOM: ft

Site:
lot 15 ON

Database:
WWIS

Well ID: 1526649
Construction Date:
Use 1st: Not Used
Use 2nd:
Final Well Status: Test Hole
Water Type:
Casing Material:
Audit No: 127456
Tag:
Constructn Method:
Elevation (m):
Elevatn Reliabilty:
Depth to Bedrock:
Well Depth:
Overburden/Bedrock:
Pump Rate:
Static Water Level:
Clear/Cloudy:
Municipality: OTTAWA CITY
Site Info:

Flowing (Y/N):
Flow Rate:
Data Entry Status:
Data Src: 1
Date Received: 10/19/1992
Selected Flag: TRUE
Abandonment Rec:
Contractor: 6571
Form Version: 1
Owner:
County: OTTAWA-CARLETON
Lot: 015
Concession:
Concession Name:
Easting NAD83:
Northing NAD83:
Zone:
UTM Reliability:

Bore Hole Information

Bore Hole ID: 10048340
DP2BR:
Spatial Status:
Code OB:
Code OB Desc:
Open Hole:
Cluster Kind:
Date Completed: 08/13/1992
Remarks:
Location Method Desc: Not Applicable i.e. no UTM
Elevrc Desc:
Location Source Date:
Improvement Location Source:
Improvement Location Method:
Source Revision Comment:
Supplier Comment:

Elevation:
Elevrc:
Zone: 18
East83:
North83:
Org CS:
UTMRC: 9
UTMRC Desc: unknown UTM
Location Method: na

Overburden and Bedrock
Materials Interval

Formation ID: 931064758
Layer: 2

Color: 2
General Color: GREY
Material 1: 12
Material 1 Desc: STONES
Material 2: 08
Material 2 Desc: FINE SAND
Material 3: 79
Material 3 Desc: PACKED
Formation Top Depth: 1.0
Formation End Depth: 4.0
Formation End Depth UOM: ft

Overburden and Bedrock
Materials Interval

Formation ID: 931064757
Layer: 1
Color: 2
General Color: GREY
Material 1: 00
Material 1 Desc: UNKNOWN TYPE
Material 2:
Material 2 Desc:
Material 3:
Material 3 Desc:
Formation Top Depth: 0.0
Formation End Depth: 1.0
Formation End Depth UOM: ft

Overburden and Bedrock
Materials Interval

Formation ID: 931064759
Layer: 3
Color: 6
General Color: BROWN
Material 1: 08
Material 1 Desc: FINE SAND
Material 2: 01
Material 2 Desc: FILL
Material 3:
Material 3 Desc:
Formation Top Depth: 4.0
Formation End Depth: 8.0
Formation End Depth UOM: ft

Overburden and Bedrock
Materials Interval

Formation ID: 931064760
Layer: 4
Color: 2
General Color: GREY
Material 1: 05
Material 1 Desc: CLAY
Material 2: 06
Material 2 Desc: SILT
Material 3: 66
Material 3 Desc: DENSE
Formation Top Depth: 8.0
Formation End Depth: 33.0
Formation End Depth UOM: ft

Annular Space/Abandonment
Sealing Record

Plug ID: 933111863
Layer: 2
Plug From: 3.0
Plug To: 33.0
Plug Depth UOM: ft

**Annular Space/Abandonment
Sealing Record**

Plug ID: 933111862
Layer: 1
Plug From: 2.0
Plug To: 3.0
Plug Depth UOM: ft

**Method of Construction & Well
Use**

Method Construction ID: 961526649
Method Construction Code: 0
Method Construction: Not Known
Other Method Construction:

Pipe Information

Pipe ID: 10596910
Casing No: 1
Comment:
Alt Name:

Construction Record - Casing

Casing ID: 930084631
Layer: 1
Material: 5
Open Hole or Material: PLASTIC
Depth From:
Depth To: 30.0
Casing Diameter: 2.0
Casing Diameter UOM: inch
Casing Depth UOM: ft

Construction Record - Screen

Screen ID: 933326425
Layer: 1
Slot: 010
Screen Top Depth: 30.0
Screen End Depth: 33.0
Screen Material:
Screen Depth UOM: ft
Screen Diameter UOM: inch
Screen Diameter: 1.5

Water Details

Water ID: 933486025
Layer: 1
Kind Code: 1
Kind: FRESH
Water Found Depth: 5.0
Water Found Depth UOM: ft

Site:

Database:
WWIS

lot 15 ON

Well ID: 1526648
Construction Date:
Use 1st: Not Used
Use 2nd:
Final Well Status: Test Hole
Water Type:
Casing Material:
Audit No: 127457
Tag:
Constructn Method:
Elevation (m):
Elevatn Reliabilty:
Depth to Bedrock:
Well Depth:
Overburden/Bedrock:
Pump Rate:
Static Water Level:
Clear/Cloudy:
Municipality: OTTAWA CITY
Site Info:

Flowing (Y/N):
Flow Rate:
Data Entry Status:
Data Src: 1
Date Received: 10/19/1992
Selected Flag: TRUE
Abandonment Rec:
Contractor: 6571
Form Version: 1
Owner:
County: OTTAWA-CARLETON
Lot: 015
Concession:
Concession Name:
Easting NAD83:
Northing NAD83:
Zone:
UTM Reliability:

Bore Hole Information

Bore Hole ID: 10048339
DP2BR:
Spatial Status:
Code OB:
Code OB Desc:
Open Hole:
Cluster Kind:
Date Completed: 08/13/1992
Remarks:
Location Method Desc: Not Applicable i.e. no UTM
Elevrc Desc:
Location Source Date:
Improvement Location Source:
Improvement Location Method:
Source Revision Comment:
Supplier Comment:

Elevation:
Elevrc:
Zone: 18
East83:
North83:
Org CS:
UTMRC: 9
UTMRC Desc: unknown UTM
Location Method: na

Overburden and Bedrock
Materials Interval

Formation ID: 931064755
Layer: 2
Color: 2
General Color: GREY
Material 1: 12
Material 1 Desc: STONES
Material 2: 79
Material 2 Desc: PACKED
Material 3: 01
Material 3 Desc: FILL
Formation Top Depth: 1.0
Formation End Depth: 4.0
Formation End Depth UOM: ft

Overburden and Bedrock
Materials Interval

Formation ID: 931064756
Layer: 3
Color: 2
General Color: GREY
Material 1: 05

Material 1 Desc: CLAY
Material 2: 08
Material 2 Desc: FINE SAND
Material 3: 06
Material 3 Desc: SILT
Formation Top Depth: 4.0
Formation End Depth: 31.0
Formation End Depth UOM: ft

Overburden and Bedrock

Materials Interval

Formation ID: 931064754
Layer: 1
Color: 2
General Color: GREY
Material 1: 00
Material 1 Desc: UNKNOWN TYPE
Material 2:
Material 2 Desc:
Material 3:
Material 3 Desc:
Formation Top Depth: 0.0
Formation End Depth: 1.0
Formation End Depth UOM: ft

Annular Space/Abandonment

Sealing Record

Plug ID: 933111861
Layer: 2
Plug From: 3.0
Plug To: 31.0
Plug Depth UOM: ft

Annular Space/Abandonment

Sealing Record

Plug ID: 933111860
Layer: 1
Plug From: 2.0
Plug To: 3.0
Plug Depth UOM: ft

Method of Construction & Well

Use

Method Construction ID: 961526648
Method Construction Code: 0
Method Construction: Not Known
Other Method Construction:

Pipe Information

Pipe ID: 10596909
Casing No: 1
Comment:
Alt Name:

Construction Record - Casing

Casing ID: 930084630
Layer: 1
Material: 5
Open Hole or Material: PLASTIC

Depth From:
Depth To: 28.0
Casing Diameter: 2.0
Casing Diameter UOM: inch
Casing Depth UOM: ft

Construction Record - Screen

Screen ID: 933326424
Layer: 1
Slot: 010
Screen Top Depth: 28.0
Screen End Depth: 31.0
Screen Material:
Screen Depth UOM: ft
Screen Diameter UOM: inch
Screen Diameter: 1.5

Water Details

Water ID: 933486024
Layer: 1
Kind Code: 1
Kind: FRESH
Water Found Depth: 5.0
Water Found Depth UOM: ft

Site:
lot 15 ON

Database:
WWIS

Well ID: 1526647
Construction Date:
Use 1st: Not Used
Use 2nd:
Final Well Status: Test Hole
Water Type:
Casing Material:
Audit No: 127454
Tag:
Constructn Method:
Elevation (m):
Elevatn Reliabilty:
Depth to Bedrock:
Well Depth:
Overburden/Bedrock:
Pump Rate:
Static Water Level:
Clear/Cloudy:
Municipality: OTTAWA CITY
Site Info:

Flowing (Y/N):
Flow Rate:
Data Entry Status:
Data Src: 1
Date Received: 10/19/1992
Selected Flag: TRUE
Abandonment Rec:
Contractor: 6571
Form Version: 1
Owner:
County: OTTAWA-CARLETON
Lot: 015
Concession:
Concession Name:
Easting NAD83:
Northing NAD83:
Zone:
UTM Reliability:

Bore Hole Information

Bore Hole ID: 10048338
DP2BR:
Spatial Status:
Code OB:
Code OB Desc:
Open Hole:
Cluster Kind:
Date Completed: 08/14/1992
Remarks:
Location Method Desc: Not Applicable i.e. no UTM
Elevrc Desc:
Location Source Date:
Improvement Location Source:
Improvement Location Method:

Elevation:
Elevrc:
Zone: 18
East83:
North83:
Org CS:
UTMRC: 9
UTMRC Desc: unknown UTM
Location Method: na

Source Revision Comment:
Supplier Comment:

**Overburden and Bedrock
Materials Interval**

Formation ID: 931064753
Layer: 2
Color: 6
General Color: BROWN
Material 1: 08
Material 1 Desc: FINE SAND
Material 2: 01
Material 2 Desc: FILL
Material 3:
Material 3 Desc:
Formation Top Depth: 1.0
Formation End Depth: 5.0
Formation End Depth UOM: ft

**Overburden and Bedrock
Materials Interval**

Formation ID: 931064752
Layer: 1
Color: 2
General Color: GREY
Material 1: 00
Material 1 Desc: UNKNOWN TYPE
Material 2:
Material 2 Desc:
Material 3:
Material 3 Desc:
Formation Top Depth: 0.0
Formation End Depth: 1.0
Formation End Depth UOM: ft

**Annular Space/Abandonment
Sealing Record**

Plug ID: 933111859
Layer: 2
Plug From: 1.0
Plug To: 5.0
Plug Depth UOM: ft

**Annular Space/Abandonment
Sealing Record**

Plug ID: 933111858
Layer: 1
Plug From: 0.0
Plug To: 1.0
Plug Depth UOM: ft

**Method of Construction & Well
Use**

Method Construction ID: 961526647
Method Construction Code: 0
Method Construction: Not Known
Other Method Construction:

Pipe Information

Pipe ID: 10596908
Casing No: 1
Comment:
Alt Name:

Construction Record - Casing

Casing ID: 930084629
Layer: 1
Material: 5
Open Hole or Material: PLASTIC
Depth From:
Depth To: 3.0
Casing Diameter: 2.0
Casing Diameter UOM: inch
Casing Depth UOM: ft

Construction Record - Screen

Screen ID: 933326423
Layer: 1
Slot: 010
Screen Top Depth: 3.0
Screen End Depth: 6.0
Screen Material:
Screen Depth UOM: ft
Screen Diameter UOM: inch
Screen Diameter: 1.5

Water Details

Water ID: 933486023
Layer: 1
Kind Code: 1
Kind: FRESH
Water Found Depth: 4.0
Water Found Depth UOM: ft

Site: lot 15 ON

Database:
[WWIS](#)

Well ID: 1526646
Construction Date:
Use 1st: Not Used
Use 2nd:
Final Well Status: Test Hole
Water Type:
Casing Material:
Audit No: 127458
Tag:
Constructn Method:
Elevation (m):
Elevatn Reliability:
Depth to Bedrock:
Well Depth:
Overburden/Bedrock:
Pump Rate:
Static Water Level:
Clear/Cloudy:
Municipality: OTTAWA CITY
Site Info:

Flowing (Y/N):
Flow Rate:
Data Entry Status:
Data Src: 1
Date Received: 10/19/1992
Selected Flag: TRUE
Abandonment Rec:
Contractor: 6571
Form Version: 1
Owner:
County: OTTAWA-CARLETON
Lot: 015
Concession:
Concession Name:
Easting NAD83:
Northing NAD83:
Zone:
UTM Reliability:

Bore Hole Information

Bore Hole ID: 10048337
DP2BR:
Elevation:
Elevrc:

Spatial Status:
Code OB:
Code OB Desc:
Open Hole:
Cluster Kind:
Date Completed: 08/13/1992
Remarks:
Location Method Desc: Not Applicable i.e. no UTM
Elevrc Desc:
Location Source Date:
Improvement Location Source:
Improvement Location Method:
Source Revision Comment:
Supplier Comment:

Zone: 18
East83:
North83:
Org CS: 9
UTMRC: unknown UTM
UTMRC Desc: na
Location Method:

Overburden and Bedrock
Materials Interval

Formation ID: 931064748
Layer: 1
Color: 2
General Color: GREY
Material 1: 00
Material 1 Desc: UNKNOWN TYPE
Material 2: 73
Material 2 Desc: HARD
Material 3:
Material 3 Desc:
Formation Top Depth: 0.0
Formation End Depth: 1.0
Formation End Depth UOM: ft

Overburden and Bedrock
Materials Interval

Formation ID: 931064750
Layer: 3
Color: 2
General Color: GREY
Material 1: 05
Material 1 Desc: CLAY
Material 2: 06
Material 2 Desc: SILT
Material 3: 28
Material 3 Desc: SAND
Formation Top Depth: 6.0
Formation End Depth: 25.0
Formation End Depth UOM: ft

Overburden and Bedrock
Materials Interval

Formation ID: 931064749
Layer: 2
Color: 6
General Color: BROWN
Material 1: 10
Material 1 Desc: COARSE SAND
Material 2: 11
Material 2 Desc: GRAVEL
Material 3: 01
Material 3 Desc: FILL
Formation Top Depth: 1.0
Formation End Depth: 6.0
Formation End Depth UOM: ft

**Overburden and Bedrock
Materials Interval**

Formation ID: 931064751
Layer: 4
Color: 2
General Color: GREY
Material 1: 05
Material 1 Desc: CLAY
Material 2: 11
Material 2 Desc: GRAVEL
Material 3: 77
Material 3 Desc: LOOSE
Formation Top Depth: 25.0
Formation End Depth: 31.0
Formation End Depth UOM: ft

**Annular Space/Abandonment
Sealing Record**

Plug ID: 933111856
Layer: 1
Plug From: 2.0
Plug To: 3.0
Plug Depth UOM: ft

**Annular Space/Abandonment
Sealing Record**

Plug ID: 933111857
Layer: 2
Plug From: 3.0
Plug To: 31.0
Plug Depth UOM: ft

**Method of Construction & Well
Use**

Method Construction ID: 961526646
Method Construction Code: 0
Method Construction: Not Known
Other Method Construction:

Pipe Information

Pipe ID: 10596907
Casing No: 1
Comment:
Alt Name:

Construction Record - Casing

Casing ID: 930084628
Layer: 1
Material: 5
Open Hole or Material: PLASTIC
Depth From:
Depth To: 28.0
Casing Diameter: 2.0
Casing Diameter UOM: inch
Casing Depth UOM: ft

Construction Record - Screen

Screen ID: 933326422

Layer: 1
Slot: 010
Screen Top Depth: 28.0
Screen End Depth: 31.0
Screen Material:
Screen Depth UOM: ft
Screen Diameter UOM: inch
Screen Diameter: 1.5

Water Details

Water ID: 933486022
Layer: 1
Kind Code: 1
Kind: FRESH
Water Found Depth: 5.0
Water Found Depth UOM: ft

Site: lot 15 ON

Database:
WWIS

Well ID: 1526645
Construction Date:
Use 1st: Not Used
Use 2nd:
Final Well Status: Test Hole
Water Type:
Casing Material:
Audit No: 127459
Tag:
Constructn Method:
Elevation (m):
Elevatn Reliability:
Depth to Bedrock:
Well Depth:
Overburden/Bedrock:
Pump Rate:
Static Water Level:
Clear/Cloudy:
Municipality: OTTAWA CITY
Site Info:

Flowing (Y/N):
Flow Rate:
Data Entry Status:
Data Src: 1
Date Received: 10/19/1992
Selected Flag: TRUE
Abandonment Rec:
Contractor: 6571
Form Version: 1
Owner:
County: OTTAWA-CARLETON
Lot: 015
Concession:
Concession Name:
Easting NAD83:
Northing NAD83:
Zone:
UTM Reliability:

Bore Hole Information

Bore Hole ID: 10048336
DP2BR:
Spatial Status:
Code OB:
Code OB Desc:
Open Hole:
Cluster Kind:
Date Completed: 08/18/1992
Remarks:
Location Method Desc: Not Applicable i.e. no UTM
Elevrc Desc:
Location Source Date:
Improvement Location Source:
Improvement Location Method:
Source Revision Comment:
Supplier Comment:

Elevation:
Elevrc:
Zone: 18
East83:
North83:
Org CS:
UTMRC: 9
UTMRC Desc: unknown UTM
Location Method: na

Overburden and Bedrock

Materials Interval

Formation ID: 931064747
Layer: 2
Color: 2

General Color: GREY
Material 1: 05
Material 1 Desc: CLAY
Material 2: 06
Material 2 Desc: SILT
Material 3: 11
Material 3 Desc: GRAVEL
Formation Top Depth: 1.0
Formation End Depth: 27.0
Formation End Depth UOM: ft

Overburden and Bedrock
Materials Interval

Formation ID: 931064746
Layer: 1
Color: 2
General Color: GREY
Material 1: 12
Material 1 Desc: STONES
Material 2:
Material 2 Desc:
Material 3:
Material 3 Desc:
Formation Top Depth: 0.0
Formation End Depth: 1.0
Formation End Depth UOM: ft

Annular Space/Abandonment
Sealing Record

Plug ID: 933111855
Layer: 2
Plug From: 2.0
Plug To: 26.0
Plug Depth UOM: ft

Annular Space/Abandonment
Sealing Record

Plug ID: 933111854
Layer: 1
Plug From: 0.0
Plug To: 2.0
Plug Depth UOM: ft

Method of Construction & Well
Use

Method Construction ID: 961526645
Method Construction Code: 0
Method Construction: Not Known
Other Method Construction:

Pipe Information

Pipe ID: 10596906
Casing No: 1
Comment:
Alt Name:

Construction Record - Casing

Casing ID: 930084627
Layer: 1

Material: 5
Open Hole or Material: PLASTIC
Depth From:
Depth To: 24.0
Casing Diameter: 2.0
Casing Diameter UOM: inch
Casing Depth UOM: ft

Construction Record - Screen

Screen ID: 933326421
Layer: 1
Slot: 010
Screen Top Depth: 24.0
Screen End Depth: 27.0
Screen Material:
Screen Depth UOM: ft
Screen Diameter UOM: inch
Screen Diameter: 1.5

Water Details

Water ID: 933486021
Layer: 1
Kind Code: 1
Kind: FRESH
Water Found Depth: 5.0
Water Found Depth UOM: ft

Site: lot 15 ON

Database:
WWIS

Well ID: 1526644
Construction Date:
Use 1st: Not Used
Use 2nd:
Final Well Status: Test Hole
Water Type:
Casing Material:
Audit No: 127460
Tag:
Constructn Method:
Elevation (m):
Elevatn Reliabilty:
Depth to Bedrock:
Well Depth:
Overburden/Bedrock:
Pump Rate:
Static Water Level:
Clear/Cloudy:
Municipality: OTTAWA CITY
Site Info:

Flowing (Y/N):
Flow Rate:
Data Entry Status:
Data Src: 1
Date Received: 10/19/1992
Selected Flag: TRUE
Abandonment Rec:
Contractor: 6571
Form Version: 1
Owner:
County: OTTAWA-CARLETON
Lot: 015
Concession:
Concession Name:
Easting NAD83:
Northing NAD83:
Zone:
UTM Reliability:

Bore Hole Information

Bore Hole ID: 10048335
DP2BR:
Spatial Status:
Code OB:
Code OB Desc:
Open Hole:
Cluster Kind:
Date Completed: 08/18/1992
Remarks:
Location Method Desc: Not Applicable i.e. no UTM
Elevrc Desc:
Location Source Date:

Elevation:
Elevrc:
Zone: 18
East83:
North83:
Org CS:
UTMRC: 9
UTMRC Desc: unknown UTM
Location Method: na

Improvement Location Source:
Improvement Location Method:
Source Revision Comment:
Supplier Comment:

Overburden and Bedrock
Materials Interval

Formation ID: 931064745
Layer: 2
Color: 2
General Color: GREY
Material 1: 05
Material 1 Desc: CLAY
Material 2: 06
Material 2 Desc: SILT
Material 3: 11
Material 3 Desc: GRAVEL
Formation Top Depth: 3.0
Formation End Depth: 28.0
Formation End Depth UOM: ft

Overburden and Bedrock
Materials Interval

Formation ID: 931064744
Layer: 1
Color: 2
General Color: GREY
Material 1: 12
Material 1 Desc: STONES
Material 2: 10
Material 2 Desc: COARSE SAND
Material 3:
Material 3 Desc:
Formation Top Depth: 0.0
Formation End Depth: 3.0
Formation End Depth UOM: ft

Annular Space/Abandonment
Sealing Record

Plug ID: 933111852
Layer: 1
Plug From: 0.0
Plug To: 2.0
Plug Depth UOM: ft

Annular Space/Abandonment
Sealing Record

Plug ID: 933111853
Layer: 2
Plug From: 2.0
Plug To: 21.0
Plug Depth UOM: ft

Method of Construction & Well
Use

Method Construction ID: 961526644
Method Construction Code: 0
Method Construction: Not Known
Other Method Construction:

Pipe Information

Pipe ID: 10596905
Casing No: 1
Comment:
Alt Name:

Construction Record - Casing

Casing ID: 930084626
Layer: 1
Material: 5
Open Hole or Material: PLASTIC
Depth From:
Depth To: 19.0
Casing Diameter: 2.0
Casing Diameter UOM: inch
Casing Depth UOM: ft

Construction Record - Screen

Screen ID: 933326420
Layer: 1
Slot: 010
Screen Top Depth: 15.0
Screen End Depth: 18.0
Screen Material:
Screen Depth UOM: ft
Screen Diameter UOM: inch
Screen Diameter: 1.5

Water Details

Water ID: 933486020
Layer: 1
Kind Code: 1
Kind: FRESH
Water Found Depth: 1.0
Water Found Depth UOM: ft

Site:
lot 15 ON

Database:
WWIS

Well ID: 1526643
Construction Date:
Use 1st: Not Used
Use 2nd:
Final Well Status: Test Hole
Water Type:
Casing Material:
Audit No: 127461
Tag:
Constructn Method:
Elevation (m):
Elevatn Reliabilty:
Depth to Bedrock:
Well Depth:
Overburden/Bedrock:
Pump Rate:
Static Water Level:
Clear/Cloudy:
Municipality: OTTAWA CITY
Site Info:

Flowing (Y/N):
Flow Rate:
Data Entry Status:
Data Src: 1
Date Received: 10/19/1992
Selected Flag: TRUE
Abandonment Rec:
Contractor: 6571
Form Version: 1
Owner:
County: OTTAWA-CARLETON
Lot: 015
Concession:
Concession Name:
Easting NAD83:
Northing NAD83:
Zone:
UTM Reliability:

Bore Hole Information

Bore Hole ID: 10048334
DP2BR:
Spatial Status:
Code OB:
Code OB Desc:
Open Hole:
Cluster Kind:
Date Completed: 08/17/1992
Remarks:
Location Method Desc: Not Applicable i.e. no UTM
Elevrc Desc:
Location Source Date:
Improvement Location Source:
Improvement Location Method:
Source Revision Comment:
Supplier Comment:

Elevation:
Elevrc:
Zone: 18
East83:
North83:
Org CS:
UTMRC: 9
UTMRC Desc: unknown UTM
Location Method: na

Overburden and Bedrock

Materials Interval

Formation ID: 931064743
Layer: 2
Color: 2
General Color: GREY
Material 1: 05
Material 1 Desc: CLAY
Material 2: 06
Material 2 Desc: SILT
Material 3: 11
Material 3 Desc: GRAVEL
Formation Top Depth: 1.0
Formation End Depth: 31.0
Formation End Depth UOM: ft

Overburden and Bedrock

Materials Interval

Formation ID: 931064742
Layer: 1
Color: 2
General Color: GREY
Material 1: 12
Material 1 Desc: STONES
Material 2:
Material 2 Desc:
Material 3:
Material 3 Desc:
Formation Top Depth: 0.0
Formation End Depth: 1.0
Formation End Depth UOM: ft

Annular Space/Abandonment

Sealing Record

Plug ID: 933111850
Layer: 1
Plug From: 0.0
Plug To: 3.0
Plug Depth UOM: ft

Annular Space/Abandonment

Sealing Record

Plug ID: 933111851
Layer: 2
Plug From: 3.0

Plug To: 31.0
Plug Depth UOM: ft

Method of Construction & Well Use

Method Construction ID: 961526643
Method Construction Code: 0
Method Construction: Not Known
Other Method Construction:

Pipe Information

Pipe ID: 10596904
Casing No: 1
Comment:
Alt Name:

Construction Record - Casing

Casing ID: 930084625
Layer: 1
Material: 5
Open Hole or Material: PLASTIC
Depth From:
Depth To: 28.0
Casing Diameter: 2.0
Casing Diameter UOM: inch
Casing Depth UOM: ft

Construction Record - Screen

Screen ID: 933326419
Layer: 1
Slot: 010
Screen Top Depth: 28.0
Screen End Depth: 31.0
Screen Material:
Screen Depth UOM: ft
Screen Diameter UOM: inch
Screen Diameter: 1.5

Water Details

Water ID: 933486019
Layer: 1
Kind Code: 1
Kind: FRESH
Water Found Depth: 5.0
Water Found Depth UOM: ft

Site: lot 15 ON

Database:
WWIS

Well ID: 1526642
Construction Date:
Use 1st: Not Used
Use 2nd:
Final Well Status: Test Hole
Water Type:
Casing Material:
Audit No: 127462
Tag:
Constructn Method:
Elevation (m):

Flowing (Y/N):
Flow Rate:
Data Entry Status:
Data Src: 1
Date Received: 10/19/1992
Selected Flag: TRUE
Abandonment Rec:
Contractor: 6571
Form Version: 1
Owner:
County: OTTAWA-CARLETON

Elevatn Reliabilty:
Depth to Bedrock:
Well Depth:
Overburden/Bedrock:
Pump Rate:
Static Water Level:
Clear/Cloudy:
Municipality: OTTAWA CITY
Site Info:

Lot: 015
Concession:
Concession Name:
Easting NAD83:
Northing NAD83:
Zone:
UTM Reliability:

Bore Hole Information

Bore Hole ID: 10048333
DP2BR:
Spatial Status:
Code OB:
Code OB Desc:
Open Hole:
Cluster Kind:
Date Completed: 08/17/1992
Remarks:
Location Method Desc: Not Applicable i.e. no UTM
Elevrc Desc:
Location Source Date:
Improvement Location Source:
Improvement Location Method:
Source Revision Comment:
Supplier Comment:

Elevation:
Elevrc:
Zone: 18
East83:
North83:
Org CS:
UTMRC: 9
UTMRC Desc: unknown UTM
Location Method: na

Overburden and Bedrock

Materials Interval

Formation ID: 931064741
Layer: 2
Color: 2
General Color: GREY
Material 1: 05
Material 1 Desc: CLAY
Material 2: 06
Material 2 Desc: SILT
Material 3: 66
Material 3 Desc: DENSE
Formation Top Depth: 2.0
Formation End Depth: 305.0
Formation End Depth UOM: ft

Overburden and Bedrock

Materials Interval

Formation ID: 931064740
Layer: 1
Color: 2
General Color: GREY
Material 1: 12
Material 1 Desc: STONES
Material 2:
Material 2 Desc:
Material 3:
Material 3 Desc:
Formation Top Depth: 0.0
Formation End Depth: 2.0
Formation End Depth UOM: ft

Annular Space/Abandonment

Sealing Record

Plug ID: 933111848
Layer: 1
Plug From: 0.0
Plug To: 3.0
Plug Depth UOM: ft

**Annular Space/Abandonment
Sealing Record**

Plug ID: 933111849
Layer: 2
Plug From: 3.0
Plug To: 30.0
Plug Depth UOM: ft

**Method of Construction & Well
Use**

Method Construction ID: 961526642
Method Construction Code: 0
Method Construction: Not Known
Other Method Construction:

Pipe Information

Pipe ID: 10596903
Casing No: 1
Comment:
Alt Name:

Construction Record - Casing

Casing ID: 930084624
Layer: 1
Material: 5
Open Hole or Material: PLASTIC
Depth From:
Depth To: 28.0
Casing Diameter: 2.0
Casing Diameter UOM: inch
Casing Depth UOM: ft

Construction Record - Screen

Screen ID: 933326418
Layer: 1
Slot: 010
Screen Top Depth: 28.0
Screen End Depth: 31.0
Screen Material:
Screen Depth UOM: ft
Screen Diameter UOM: inch
Screen Diameter: 1.5

Water Details

Water ID: 933486018
Layer: 1
Kind Code: 1
Kind: FRESH
Water Found Depth: 5.0
Water Found Depth UOM: ft

Site:

Database:
WWIS

lot 15 ON

Well ID: 1526641
Construction Date:
Use 1st: Not Used
Use 2nd:
Final Well Status: Test Hole
Water Type:
Casing Material:
Audit No: 127463
Tag:
Constructn Method:
Elevation (m):
Elevatn Reliabilty:
Depth to Bedrock:
Well Depth:
Overburden/Bedrock:
Pump Rate:
Static Water Level:
Clear/Cloudy:
Municipality: OTTAWA CITY
Site Info:

Flowing (Y/N):
Flow Rate:
Data Entry Status:
Data Src: 1
Date Received: 10/19/1992
Selected Flag: TRUE
Abandonment Rec:
Contractor: 6571
Form Version: 1
Owner:
County: OTTAWA-CARLETON
Lot: 015
Concession:
Concession Name:
Easting NAD83:
Northing NAD83:
Zone:
UTM Reliability:

Bore Hole Information

Bore Hole ID: 10048332
DP2BR:
Spatial Status:
Code OB:
Code OB Desc:
Open Hole:
Cluster Kind:
Date Completed: 08/17/1992
Remarks:
Location Method Desc: Not Applicable i.e. no UTM
Elevrc Desc:
Location Source Date:
Improvement Location Source:
Improvement Location Method:
Source Revision Comment:
Supplier Comment:

Elevation:
Elevrc:
Zone: 18
East83:
North83:
Org CS:
UTMRC: 9
UTMRC Desc: unknown UTM
Location Method: na

Overburden and Bedrock
Materials Interval

Formation ID: 931064738
Layer: 1
Color: 2
General Color: GREY
Material 1: 11
Material 1 Desc: GRAVEL
Material 2: 28
Material 2 Desc: SAND
Material 3:
Material 3 Desc:
Formation Top Depth: 0.0
Formation End Depth: 2.0
Formation End Depth UOM: ft

Overburden and Bedrock
Materials Interval

Formation ID: 931064739
Layer: 2
Color: 2
General Color: GREY
Material 1: 05

Material 1 Desc: CLAY
Material 2: 06
Material 2 Desc: SILT
Material 3: 66
Material 3 Desc: DENSE
Formation Top Depth: 2.0
Formation End Depth: 32.0
Formation End Depth UOM: ft

**Annular Space/Abandonment
Sealing Record**

Plug ID: 933111846
Layer: 1
Plug From: 0.0
Plug To: 2.0
Plug Depth UOM: ft

**Annular Space/Abandonment
Sealing Record**

Plug ID: 933111847
Layer: 2
Plug From: 2.0
Plug To: 32.0
Plug Depth UOM: ft

**Method of Construction & Well
Use**

Method Construction ID: 961526641
Method Construction Code: 0
Method Construction: Not Known
Other Method Construction:

Pipe Information

Pipe ID: 10596902
Casing No: 1
Comment:
Alt Name:

Construction Record - Casing

Casing ID: 930084623
Layer: 1
Material: 5
Open Hole or Material: PLASTIC
Depth From:
Depth To: 29.0
Casing Diameter: 2.0
Casing Diameter UOM: inch
Casing Depth UOM: ft

Construction Record - Screen

Screen ID: 933326417
Layer: 1
Slot: 010
Screen Top Depth: 29.0
Screen End Depth: 32.0
Screen Material:
Screen Depth UOM: ft
Screen Diameter UOM: inch
Screen Diameter: 1.5

Water Details

Water ID: 933486017
Layer: 1
Kind Code: 1
Kind: FRESH
Water Found Depth: 5.0
Water Found Depth UOM: ft

Site:
lot 15 ON

Database:
WWIS

Well ID: 1526640
Construction Date:
Use 1st: Not Used
Use 2nd:
Final Well Status: Test Hole
Water Type:
Casing Material:
Audit No: 127464
Tag:
Constructn Method:
Elevation (m):
Elevatn Reliabilty:
Depth to Bedrock:
Well Depth:
Overburden/Bedrock:
Pump Rate:
Static Water Level:
Clear/Cloudy:
Municipality: OTTAWA CITY
Site Info:

Flowing (Y/N):
Flow Rate:
Data Entry Status:
Data Src: 1
Date Received: 10/19/1992
Selected Flag: TRUE
Abandonment Rec:
Contractor: 6571
Form Version: 1
Owner:
County: OTTAWA-CARLETON
Lot: 015
Concession:
Concession Name:
Easting NAD83:
Northing NAD83:
Zone:
UTM Reliability:

Bore Hole Information

Bore Hole ID: 10048331
DP2BR:
Spatial Status:
Code OB:
Code OB Desc:
Open Hole:
Cluster Kind:
Date Completed: 08/18/1992
Remarks:
Location Method Desc: Not Applicable i.e. no UTM
Elevrc Desc:
Location Source Date:
Improvement Location Source:
Improvement Location Method:
Source Revision Comment:
Supplier Comment:

Elevation:
Elevrc:
Zone: 18
East83:
North83:
Org CS:
UTMRC: 9
UTMRC Desc: unknown UTM
Location Method: na

Overburden and Bedrock
Materials Interval

Formation ID: 931064736
Layer: 1
Color: 2
General Color: GREY
Material 1: 12
Material 1 Desc: STONES
Material 2: 28
Material 2 Desc: SAND
Material 3:
Material 3 Desc:
Formation Top Depth: 0.0

Formation End Depth: 3.0
Formation End Depth UOM: ft

**Overburden and Bedrock
Materials Interval**

Formation ID: 931064737
Layer: 2
Color: 2
General Color: GREY
Material 1: 05
Material 1 Desc: CLAY
Material 2: 06
Material 2 Desc: SILT
Material 3: 66
Material 3 Desc: DENSE
Formation Top Depth: 3.0
Formation End Depth: 35.0
Formation End Depth UOM: ft

**Annular Space/Abandonment
Sealing Record**

Plug ID: 933111844
Layer: 1
Plug From: 0.0
Plug To: 2.0
Plug Depth UOM: ft

**Annular Space/Abandonment
Sealing Record**

Plug ID: 933111845
Layer: 2
Plug From: 2.0
Plug To: 35.0
Plug Depth UOM: ft

**Method of Construction & Well
Use**

Method Construction ID: 961526640
Method Construction Code: 0
Method Construction: Not Known
Other Method Construction:

Pipe Information

Pipe ID: 10596901
Casing No: 1
Comment:
Alt Name:

Construction Record - Casing

Casing ID: 930084622
Layer: 1
Material: 5
Open Hole or Material: PLASTIC
Depth From:
Depth To: 32.0
Casing Diameter: 2.0
Casing Diameter UOM: inch
Casing Depth UOM: ft

Construction Record - Screen

Screen ID: 933326416
Layer: 1
Slot: 010
Screen Top Depth: 32.0
Screen End Depth: 35.0
Screen Material:
Screen Depth UOM: ft
Screen Diameter UOM: inch
Screen Diameter: 1.5

Water Details

Water ID: 933486016
Layer: 1
Kind Code: 1
Kind: FRESH
Water Found Depth: 5.0
Water Found Depth UOM: ft

Site: lot 15 ON

Database:
[WWIS](#)

Well ID: 1526639
Construction Date:
Use 1st: Not Used
Use 2nd:
Final Well Status: Test Hole
Water Type:
Casing Material:
Audit No: 127465
Tag:
Constructn Method:
Elevation (m):
Elevatn Reliability:
Depth to Bedrock:
Well Depth:
Overburden/Bedrock:
Pump Rate:
Static Water Level:
Clear/Cloudy:
Municipality: OTTAWA CITY
Site Info:

Flowing (Y/N):
Flow Rate:
Data Entry Status:
Data Src: 1
Date Received: 10/19/1992
Selected Flag: TRUE
Abandonment Rec:
Contractor: 6571
Form Version: 1
Owner:
County: OTTAWA-CARLETON
Lot: 015
Concession:
Concession Name:
Easting NAD83:
Northing NAD83:
Zone:
UTM Reliability:

Bore Hole Information

Bore Hole ID: 10048330
DP2BR:
Spatial Status:
Code OB:
Code OB Desc:
Open Hole:
Cluster Kind:
Date Completed: 08/19/1992
Remarks:
Location Method Desc: Not Applicable i.e. no UTM
Elevrc Desc:
Location Source Date:
Improvement Location Source:
Improvement Location Method:
Source Revision Comment:
Supplier Comment:

Elevation:
Elevrc:
Zone: 18
East83:
North83:
Org CS:
UTMRC: 9
UTMRC Desc: unknown UTM
Location Method: na

**Overburden and Bedrock
Materials Interval**

Formation ID: 931064734
Layer: 1
Color: 2
General Color: GREY
Material 1: 12
Material 1 Desc: STONES
Material 2: 08
Material 2 Desc: FINE SAND
Material 3: 01
Material 3 Desc: FILL
Formation Top Depth: 0.0
Formation End Depth: 4.0
Formation End Depth UOM: ft

Overburden and Bedrock
Materials Interval

Formation ID: 931064735
Layer: 2
Color: 2
General Color: GREY
Material 1: 05
Material 1 Desc: CLAY
Material 2: 06
Material 2 Desc: SILT
Material 3: 08
Material 3 Desc: FINE SAND
Formation Top Depth: 4.0
Formation End Depth: 27.0
Formation End Depth UOM: ft

Annular Space/Abandonment
Sealing Record

Plug ID: 933111842
Layer: 1
Plug From: 0.0
Plug To: 3.0
Plug Depth UOM: ft

Annular Space/Abandonment
Sealing Record

Plug ID: 933111843
Layer: 2
Plug From: 3.0
Plug To: 27.0
Plug Depth UOM: ft

Method of Construction & Well
Use

Method Construction ID: 961526639
Method Construction Code: 0
Method Construction: Not Known
Other Method Construction:

Pipe Information

Pipe ID: 10596900
Casing No: 1
Comment:
Alt Name:

Construction Record - Casing

Casing ID: 930084620
Layer: 2
Material: 5
Open Hole or Material: PLASTIC
Depth From:
Depth To: 17.0
Casing Diameter: 2.0
Casing Diameter UOM: inch
Casing Depth UOM: ft

Construction Record - Casing

Casing ID: 930084621
Layer: 3
Material: 5
Open Hole or Material: PLASTIC
Depth From:
Depth To: 24.0
Casing Diameter: 2.0
Casing Diameter UOM: inch
Casing Depth UOM: ft

Construction Record - Casing

Casing ID: 930084619
Layer: 1
Material: 5
Open Hole or Material: PLASTIC
Depth From:
Depth To: 9.0
Casing Diameter: 2.0
Casing Diameter UOM: inch
Casing Depth UOM: ft

Construction Record - Screen

Screen ID: 933326415
Layer: 1
Slot: 010
Screen Top Depth: 9.0
Screen End Depth: 12.0
Screen Material:
Screen Depth UOM: ft
Screen Diameter UOM: inch
Screen Diameter: 1.5

Water Details

Water ID: 933486015
Layer: 1
Kind Code: 1
Kind: FRESH
Water Found Depth: 5.0
Water Found Depth UOM: ft

Appendix: Database Descriptions

Environmental Risk Information Services (ERIS) can search the following databases. The extent of historical information varies with each database and current information is determined by what is publicly available to ERIS at the time of update. **Note:** Databases denoted with " * " indicates that the database will no longer be updated. See the individual database description for more information.

Abandoned Aggregate Inventory:

Provincial

[AAGR](#)

The MAAP Program maintains a database of abandoned pits and quarries. Please note that the database is only referenced by lot and concession and city/town location. The database provides information regarding the location, type, size, land use, status and general comments.*

Government Publication Date: Sept 2002*

Aggregate Inventory:

Provincial

[AGR](#)

This database of licensed and permitted pits and quarries is maintained by the Ontario Ministry of Natural Resources and Forestry (MNR), as regulated under the Aggregate Resources Act, R.S.O. 1990. Aggregate site data has been divided into active and inactive sites. Active sites may be further subdivided into partial surrenders. In partial surrenders, defined areas of a site are inactive while the rest of the site remains active.

Government Publication Date: Up to Oct 2025

Abandoned Mine Information System:

Provincial

[AMIS](#)

The Abandoned Mines Information System contains data on known abandoned and inactive mines located on both Crown and privately held lands. The information was provided by the Ministry of Northern Development and Mines (MNDM), with the following disclaimer: "the database provided has been compiled from various sources, and the Ministry of Northern Development and Mines makes no representation and takes no responsibility that such information is accurate, current or complete". Reported information includes official mine name, status, background information, mine start/end date, primary commodity, mine features, hazards and remediation.

Government Publication Date: 1800-May 2025

Anderson's Waste Disposal Sites:

Private

[ANDR](#)

The information provided in this database was collected by examining various historical documents which aimed to characterize the likely position of former waste disposal sites from 1860 to present. The research initiative behind the creation of this database was to identify those sites that are missing from the Ontario MOE Waste Disposal Site Inventory, as well as to provide revisions and corrections to the positions and descriptions of sites currently listed in the MOE inventory. In addition to historic waste disposal facilities, the database also identifies certain auto wreckers and scrap yards that have been extrapolated from documentary sources. Please note that the data is not warranted to be complete, exhaustive or authoritative. The information was collected for research purposes only.

Government Publication Date: 1860s-Present

Aboveground Storage Tanks:

Provincial

[AST](#)

Historical listing of aboveground storage tanks made available by the Department of Natural Resources and Forestry. Includes tanks used to hold water or petroleum. This dataset has been retired as of September 25, 2014 and will no longer be updated.

Government Publication Date: May 31, 2014

Automobile Wrecking & Supplies:

Private

[AUWR](#)

This database provides an inventory of known locations that are involved in the scrap metal, automobile wrecking/recycling, and automobile parts & supplies industry. Information is provided on the company name, location and business type.

Government Publication Date: 1999-Apr 30, 2025

Borehole:

Provincial

[BORE](#)

A borehole is the generalized term for any narrow shaft drilled in the ground, either vertically or horizontally. The information here includes geotechnical investigations or environmental site assessments, mineral exploration, or as a pilot hole for installing piers or underground utilities. Information is from many sources such as the Ministry of Transportation (MTO) boreholes from engineering reports and projects from the 1950 to 1990's in Southern Ontario. Boreholes from the Ontario Geological Survey (OGS) including The Urban Geology Analysis Information System (UGAIS) and the York Peel Durham Toronto (YPDT) database of the Conservation Authority Moraine Coalition. This database will include fields such as location, stratigraphy, depth, elevation, year drilled, etc. For all water well data or oil and gas well data for Ontario please refer to WWIS and OOGW.

Government Publication Date: 1875-Jul 2018

Certificates of Approval:

Provincial CA

This database contains the following types of approvals: Air & Noise, Industrial Sewage, Municipal & Private Sewage, Waste Management Systems and Renewable Energy Approvals. The MOE in Ontario states that any facility that releases emissions to the atmosphere, discharges contaminants to ground or surface water, provides potable water supplies, or stores, transports or disposes of waste, must have a Certificate of Approval before it can operate lawfully. Fields include approval number, business name, address, approval date, approval type and status. This database will no longer be updated, as CofA's have been replaced by either Environmental Activity and Sector Registry (EASR) or Environmental Compliance Approval (ECA). Please refer to those individual databases for any information after Oct.31, 2011.

Government Publication Date: 1985-Oct 30, 2011*

Dry Cleaning Facilities:

Federal CDRY

List of dry cleaning facilities made available by Environment and Climate Change Canada. Environment and Climate Change Canada's Tetrachloroethylene (Use in Dry Cleaning and Reporting Requirements) Regulations (SOR/2003-79) are intended to reduce releases of tetrachloroethylene to the environment from dry cleaning facilities.

Government Publication Date: Jan 2004-Dec 2023

Commercial Fuel Oil Tanks:

Provincial CFOT

Locations of commercial underground fuel oil tanks. This is not a comprehensive or complete inventory of commercial fuel tanks in the province; this listing is a copy of records of registered commercial underground fuel oil tanks obtained under Access to Public Information.

Note that the following types of tanks do not require registration: waste oil tanks in apartments, office buildings, residences, etc.; aboveground gas or diesel tanks. Records are not verified for accuracy or completeness.

Government Publication Date: Oct 2023

Chemical Manufacturers and Distributors:

Private CHEM

This database includes information from both a one time study conducted in 1992 and private source and is a listing of facilities that manufacture or distribute chemicals. The production of these chemical substances may involve one or more chemical reactions and/or chemical separation processes (i.e. fractionation, solvent extraction, crystallization, etc.).

Government Publication Date: 1999-Jan 31, 2020

Chemical Register:

Private CHM

This database includes a listing of locations of facilities within the Province or Territory that either manufacture and/or distributes chemicals.

Government Publication Date: 1999-Apr 30, 2025

Compressed Natural Gas Stations:

Private CNG

Canada has a network of public access compressed natural gas (CNG) refuelling stations. These stations dispense natural gas in compressed form at 3,000 pounds per square inch (psi), the pressure which is allowed within the current Canadian codes and standards. The majority of natural gas refuelling is located at existing retail gasoline that have a separate refuelling island for natural gas. This list of stations is made available by the Canadian Natural Gas Vehicle Alliance.

Government Publication Date: Dec 2012 -Nov 2025

Inventory of Coal Gasification Plants and Coal Tar Sites:

Provincial COAL

This inventory includes both the "Inventory of Coal Gasification Plant Waste Sites in Ontario-April 1987" and the Inventory of Industrial Sites Producing or Using Coal Tar and Related Tars in Ontario-November 1988) collected by the MOE. It identifies industrial sites that produced and continue to produce or use coal tar and other related tars. Detailed information is available and includes: facility type, size, land use, information on adjoining properties, soil condition, site operators/occupants, site description, potential environmental impacts and historic maps available. This was a one-time inventory.*

Government Publication Date: Apr 1987 and Nov 1988*

Compliance and Convictions:

Provincial CONV

This database summarizes the fines and convictions handed down by the Ontario courts beginning in 1989. Companies and individuals named here have been found guilty of environmental offenses in Ontario courts of law.

Government Publication Date: 1989-Aug 2025

Certificates of Property Use:

Provincial CPU

This is a subset taken from Ontario's Environmental Registry (EBR) database. It will include CPU's on the registry such as (EPA s. 168.6) - Certificate of Property Use.

Government Publication Date: 1994 - Dec 31, 2025

Drill Hole Database:

Provincial [DRL](#)

The Ontario Drill Hole Database (ODHD) is offered by the Province of Ontario's Ministry of Mines. The dataset contains information for over 164,000 percussion, overburden, sonic and diamond-drill holes. The presence of assay results with cutoff values for gold, silver, copper, zinc, lead, nickel and platinum group elements is noted. Drill hole data are compiled from assessment files that have been submitted to the ministry in accordance with the Ontario Mining Act (OMA). Source assessment file numbers are captured for cross reference with the Ontario Assessment File Database (OAFD). Please note that limited data is available for southern Ontario, as it was the last area to be completed. The database was created when surveys submitted to the Ministry were converted in the Assessment File Research Image Database (AFRI) project. However, the degree of accuracy (coordinates) as to the exact location of drill holes is dependent upon the source document submitted. Levels of accuracy used to locate holes are: centering on the mining claim; a sketch of the mining claim; a 1:50,000 map; a detailed company map; or from submitted a "Report of Work".

Government Publication Date: 1886 - Jul 2025

Delisted Fuel Tanks:

Provincial [DTNK](#)

List of fuel storage tank sites that were once found in - and have since been removed from - the list of fuel storage tanks made available by the regulatory agency under Access to Public Information.

Government Publication Date: Oct 2023

Environmental Activity and Sector Registry:

Provincial [EASR](#)

On October 31, 2011, a smarter, faster environmental approvals system came into effect in Ontario. The EASR allows businesses to register certain activities with the ministry, rather than apply for an approval. The registry is available for common systems and processes, to which preset rules of operation can be applied. The EASR is currently available for: heating systems, standby power systems and automotive refinishing. Businesses whose activities aren't subject to the EASR may apply for an ECA (Environmental Compliance Approval), Please see our ECA database.

Government Publication Date: Oct 2011 - Dec 31, 2025

Environmental Registry:

Provincial [EBR](#)

The Environmental Registry lists proposals, decisions and exceptions regarding policies, Acts, instruments, or regulations that could significantly affect the environment. Through the Registry, thirteen provincial ministries notify the public of upcoming proposals and invite their comments. For example, if a local business is requesting a permit, license, or certificate of approval to release substances into the air or water; these are notified on the registry. Data includes: Approval for discharge into the natural environment other than water (i.e. Air) - EPA s. 9, Approval for sewage works - OWRA s. 53(1), and EPA s. 27 - Approval for a waste disposal site. For information regarding Permit to Take Water (PTTW), Certificate of Property Use (CPU) and (ORD) Orders please refer to those individual databases.

Government Publication Date: 1994 - Dec 31, 2025

Environmental Compliance Approval:

Provincial [ECA](#)

On October 31, 2011, a smarter, faster environmental approvals system came into effect in Ontario. In the past, a business had to apply for multiple approvals (known as certificates of approval) for individual processes and pieces of equipment. Today, a business either registers itself, or applies for a single approval, depending on the types of activities it conducts. Businesses whose activities aren't subject to the EASR may apply for an ECA. A single ECA addresses all of a business's emissions, discharges and wastes. Separate approvals for air, noise and waste are no longer required. This database will also include Renewable Energy Approvals. For certificates of approval prior to Nov 1st, 2011, please refer to the CA database. For all Waste Disposal Sites please refer to the WDS database.

Government Publication Date: Oct 2011 - Dec 31, 2025

Environmental Effects Monitoring:

Federal [EEM](#)

The Environmental Effects Monitoring program assesses the effects of effluent from industrial or other sources on fish, fish habitat and human usage of fisheries resources. Since 1992, pulp and paper mills have been required to conduct EEM studies under the Pulp and Paper Effluent Regulations. This database provides information on the mill name, geographical location and sub-lethal toxicity data.

Government Publication Date: 1992-2007*

ERIS Historical Searches:

Private [EHS](#)

ERIS has compiled a database of all environmental risk reports completed since March 1999. Available fields for this database include: site location, date of report, type of report, and search radius. As per all other databases, the ERIS database can be referenced on both the map and "Statistical Profile" page.

Government Publication Date: 1999-Nov 30, 2025

Environmental Issues Inventory System:

Federal [EIIS](#)

The Environmental Issues Inventory System was developed through the implementation of the Environmental Issues and Remediation Plan. This plan was established to determine the location and severity of contaminated sites on inhabited First Nation reserves, and where necessary, to remediate those that posed a risk to health and safety; and to prevent future environmental problems. The EIIS provides information on the reserve under investigation, inventory number, name of site, environmental issue, site action (Remediation, Site Assessment), and date investigation completed.

Government Publication Date: 1992-2001*

Emergency Management Historical Event:

Provincial **EMHE**

List of locations of historical occurrences of emergency events, including those assigned to the Ministry of Natural Resources by Order-In-Council (OIC) under the Emergency Management and Civil Protection Act, as well as events where MNR provided requested emergency response assistance. Many of these events will have involved community evacuations, significant structural loss, and/or involvement of MNR emergency response staff. These events fall into one of ten (10) type categories: Dam Failure; Drought / Low Water; Erosion; Flood; Forest Fire; Soil and Bedrock Instability; Petroleum Resource Center Event, EMO Requested Assistance, Continuity of Operations Event, Other Requested Assistance. EMHE record details are reproduced by ERIS under License with the Ontario Ministry of Natural Resources © Queen's Printer for Ontario, 2017.

Government Publication Date: Apr 30, 2022

Environmental Offenders Registry:

Federal **EOR**

The Environmental Offenders Registry, enforced by Environment and Climate Change Canada and Parks Canada, tracks corporations convicted under specific federal environmental laws. The registry includes corporate convictions resulting from court proceedings. Court prosecutions are one of several enforcement measures used when violations or potential violations are detected. Other measures like tickets, warning letters, or compliance orders may also be employed to restore compliance. Although not affected by the Environmental Enforcement Act, convictions obtained by Environment and Climate Change Canada under the Species at Risk Act and the Pollution Prevention Provisions of the Fisheries Act are also included.

Government Publication Date: Nov 30, 2025

Environmental Penalty Annual Report:

Provincial **EPAR**

This database contains data from Ontario's annual environmental penalty report published by the Ministry of the Environment, Conservation and Parks (MECP). These reports provide information on environmental penalties for land or water violations issued to companies in one of the nine industrial sectors covered by the Municipal Industrial Strategy for Abatement (MISA) regulations.

Government Publication Date: Jan 1, 2011 - Dec 31, 2024

Excess Soil Registry:

Provincial **ESNR**

The Excess Soil Registry is made available by the Resource Productivity and Recovery Authority (RPPRA). Excess soil is soil dug up mainly during construction and excavation activities that must be removed from the development site because it cannot or will not be reused. The Minister of the Environment, Conservation and Parks directed the RPPRA to establish and maintain the Excess Soil Registry, enabling regulated parties to comply with registration and filing notice requirements, the ministry to access data, and the public to view information from those filings. From January 1, 2023, construction and development project leaders, as well as operators and owners of soil Reuse Sites, and Residential Development Soil Depot sites, must file notices detailing how excess soil is reused and disposed of in compliance with Ontario's Excess Soil Regulation.

Government Publication Date: Aug 31, 2025

List of Expired Fuels Safety Facilities:

Provincial **EXP**

List of facilities and tanks for which there was once a fuel registration. This is not a comprehensive or complete inventory of expired tanks/tank facilities in the province; this listing is a copy of previously registered tanks and facilities obtained under Access to Public Information. Includes private fuel outlets, bulk plants, fuel oil tanks, gasoline stations, marinas, propane filling stations, liquid fuel tanks, piping systems, etc; includes tanks which have been removed from the ground.

Notes: registration was not required for private fuel underground/aboveground storage tanks prior to January 1990, nor for furnace oil tanks prior to May 1, 2002; registration is not required for waste oil tanks in apartments, office buildings, residences, etc., or aboveground gas or diesel tanks. Records are not verified for accuracy or completeness.

Government Publication Date: Oct 2023

Federal Convictions:

Federal **FCON**

Environment Canada maintains a database referred to as the "Environmental Registry" that details prosecutions under the Canadian Environmental Protection Act (CEPA) and the Fisheries Act (FA). Information is provided on the company name, location, charge date, offence and penalty.

Government Publication Date: 1988-Jun 2007*

Contaminated Sites on Federal Land:

Federal **FCS**

The Federal Contaminated Sites Inventory includes information on known federal contaminated sites under the custodianship of departments, agencies and consolidated Crown corporations as well as those that are being or have been investigated to determine whether they have contamination arising from past use that could pose a risk to human health or the environment. The inventory also includes non-federal contaminated sites for which the Government of Canada has accepted some or all financial responsibility. It does not include sites where contamination has been caused by, and which are under the control of, enterprise Crown corporations, private individuals, firms or other levels of government. Includes fire training sites and sites at which Per- and Polyfluoroalkyl Substances (PFAS) are a concern.

Government Publication Date: Jun 2000-Oct 2025

Fisheries & Oceans Fuel Tanks:

Federal **FOFT**

Fisheries & Oceans Canada maintains an inventory of aboveground & underground fuel storage tanks located on Fisheries & Oceans property or controlled by DFO. Our inventory provides information on the site name, location, tank owner, tank operator, facility type, storage tank location, tank contents & capacity, and date of tank installation.

Government Publication Date: 1964-Sep 2019

Federal Identification Registry for Storage Tank Systems (FIRSTS):

Federal

FRST

A list of federally regulated Storage tanks from the Federal Identification Registry for Storage Tank Systems (FIRSTS). FIRSTS is Environment and Climate Change Canada's database of storage tank systems subject to the Storage Tank for Petroleum Products and Allied Petroleum Products Regulations. The main objective of the Regulations is to prevent soil and groundwater contamination from storage tank systems located on federal and aboriginal lands. Storage tank systems that do not have a valid identification number displayed in a readily visible location on or near the storage tank system may be refused product delivery.

Government Publication Date: Oct 31, 2021

Fuel Storage Tank:

Provincial

FST

List of registered private and retail fuel storage tanks. This is not a comprehensive or complete inventory of private and retail fuel storage tanks in the province; this listing is a copy of registered private and retail fuel storage tanks, obtained under Access to Public Information.

Notes: registration was not required for private fuel underground/aboveground storage tanks prior to January 1990, nor for furnace oil tanks prior to May 1, 2002; registration is not required for waste oil tanks in apartments, office buildings, residences, etc., or aboveground gas or diesel tanks. Records are not verified for accuracy or completeness.

Government Publication Date: Oct 2023

Fuel Storage Tank - Historic:

Provincial

FSTH

The Fuels Safety Branch of the Ontario Ministry of Consumer and Commercial Relations maintained a database of all registered private fuel storage tanks. Public records of private fuel storage tanks are only available since the registration became effective in September 1989. This information is now collected by the Technical Standards and Safety Authority.

Government Publication Date: Pre-Jan 2010*

Ontario Regulation 347 Waste Generators Summary:

Provincial

GEN

Regulation 347 of the Ontario EPA defines a waste generation site as any site, equipment and/or operation involved in the production, collection, handling and/or storage of regulated wastes. A generator of regulated waste is required to register the waste generation site and each waste produced, collected, handled, or stored at the site. This database contains the registration number, company name and address of registered generators including the types of hazardous wastes generated. It includes data on waste generating facilities such as: drycleaners, waste treatment and disposal facilities, machine shops, electric power distribution etc. This information is a summary of all years from 1986 including the most currently available data. As of January 1, 2023, businesses and institutions subject to the amended Reg. 347: General – Waste Management are required to report their activities and pay fees through Resource Productivity & Recovery Authority (RPRA) online Hazardous Waste Program Registry (HWPR) rather than the Hazardous Waste Information Network (HWIN) system previously operated by the Ministry of the Environment, Conservation and Parks (MECP). Some records may contain, within the company name, the phrase "See & Use..." followed by a series of letters and numbers. This occurs when one company is amalgamated with or taken over by another registered company. The number listed as "See & Use", refers to the new ownership and the other identification number refers to the original ownership. This phrase serves as a link between the 2 companies until operations have been fully transferred.

Government Publication Date: 1986-Mar 31, 2025

Greenhouse Gas Emissions from Large Facilities:

Federal

GHG

List of greenhouse gas emissions from large facilities made available by Environment Canada. Greenhouse gas emissions in kilotonnes of carbon dioxide equivalents (kt CO₂ eq).

Government Publication Date: 2013-Feb 2025

Historical Business Activity Risk:

Federal

HBAR

Proprietary list of sites identified as potentially having engaged in business activity that poses a higher-than-normal risk of contamination. Records originate from historical city directories, and are included in this list based on broad business categories Potentially Hazardous Chemical Users and Fuel and Automotive, including but not limited to Dry Cleaners and Fuel Stations, Garages, etc. Inclusion in this list does not indicate that there is or ever has been contamination; rather, sites are included in this list due to their potential for having engaged in a business activity presenting an elevated risk of contamination. The list was compiled from various city directories including BC Directories, Hendersons, Mights, Sun Directories, Vernons, and Wrights; spanning roughly 1920s through 1960 depending on information available by city.

This list is currently limited to sites as reported in the following provinces: Alberta, British Columbia, Saskatchewan, Manitoba, New Brunswick, Nova Scotia, Ontario, and Quebec.

Government Publication Date: 1920s - 1960

TSSA Historic Incidents:

Provincial

HINC

List of historic incidences of spills and leaks of diesel, fuel oil, gasoline, natural gas, propane, and hydrogen recorded by the TSSA in their previous incident tracking system. The TSSA's Fuels Safety Program administers the Technical Standards & Safety Act 2000, providing fuel-related safety services associated with the safe transportation, storage, handling and use of fuels such as gasoline, diesel, propane, natural gas and hydrogen. Under this Act, the TSSA regulates fuel suppliers, storage facilities, transport trucks, pipelines, contractors and equipment or appliances that use fuels. Records are not verified for accuracy or completeness. This is not a comprehensive or complete inventory of historical fuel spills and leaks in the province. This listing is a copy of the data captured at one moment in time and is hence limited by the record date provided here.

Government Publication Date: 2006-June 2009*

Indian & Northern Affairs Fuel Tanks:

Federal

IAFT

The Department of Indian & Northern Affairs Canada (INAC) maintains an inventory of aboveground & underground fuel storage tanks located on both federal and crown land. Our inventory provides information on the reserve name, location, facility type, site/facility name, tank type, material & ID number, tank contents & capacity, and date of tank installation.

Government Publication Date: 1950-Aug 2003*

Fuel Oil Spills and Leaks:

Provincial

INC

Listing of spills and leaks of diesel, fuel oil, gasoline, natural gas, propane, and hydrogen reported to the Spills Action Centre (SAC). This is not a comprehensive or complete inventory of fuel-related leaks, spills, and incidents in the province; this listing is a copy of incidents reported to the SAC, obtained under Access to Public Information. Includes incidents from fuel-related hazards such as spills, fires, and explosions. Records are not verified for accuracy or completeness.

Government Publication Date: Oct 2023

Landfill Inventory Management Ontario:

Provincial

LIMO

The Landfill Inventory Management Ontario (LIMO) database is updated every year, as the Ministry of the Environment, Conservation and Parks compiles new and updated information. Includes small and large landfills currently operating as well as those which are closed and historic. Operators of larger landfills provide landfill information for the previous operating year to the ministry for LIMO including: estimated amount of total waste received, landfill capacity, estimated total remaining landfill capacity, fill rates, engineering designs, reporting and monitoring details, size of location, service area, approved waste types, leachate of site treatment, contaminant attenuation zone and more. The small landfills include information such as site owner, site location and certificate of approval # and status.

Government Publication Date: Mar 31, 2022

Canadian Mine Locations:

Private

MINE

This information is collected from the Canadian & American Mines Handbook. The Mines database is a national database that provides over 290 listings on mines (listed as public companies) dealing primarily with precious metals and hard rocks. Listed are mines that are currently in operation, closed, suspended, or are still being developed (advanced projects). Their locations are provided as geographic coordinates (x, y and/or longitude, latitude). As of 2002, data pertaining to Canadian smelters and refineries has been appended to this database.

Government Publication Date: 1998-2009*

Mineral Occurrences:

Provincial

MNR

In the early 70's, the Ministry of Northern Development and Mines created an inventory of approximately 19,000 mineral occurrences in Ontario, in regard to metallic and industrial minerals, as well as some information on building stones and aggregate deposits. Please note that the "Horizontal Positional Accuracy" is approximately +/- 200 m. Many reference elements for each record were derived from field sketches using pace or chain/tape measurements against claim posts or topographic features in the area. The primary limiting factor for the level of positional accuracy is the scale of the source material. The testing of horizontal accuracy of the source materials was accomplished by comparing the plan metric (X and Y) coordinates of that point with the coordinates of the same point as defined from a source of higher accuracy.

Government Publication Date: 1846-Feb 2025

National Analysis of Trends in Emergencies System (NATES):

Federal

NATE

In 1974 Environment Canada established the National Analysis of Trends in Emergencies System (NATES) database, for the voluntary reporting of significant spill incidents. The data was to be used to assist in directing the work of the emergencies program. NATES ran from 1974 to 1994. Extensive information is available within this database including company names, place where the spill occurred, date of spill, cause, reason and source of spill, damage incurred, and amount, concentration, and volume of materials released.

Government Publication Date: 1974-1994*

Non-Compliance Reports:

Provincial

NCPL

The Ministry of the Environment Conservation and Parks (MECP) provides information about non-compliant discharges of contaminants to air and water that exceed legal allowable limits, from regulated industrial and municipal facilities. A reported non-compliance failure may be in regard to a Control Order, Certificate of Approval, Sectoral Regulation or specific regulation/act. MECP publicly releases the Environmental Compliance Report (ECR) on the Ontario Data Catalogue. In Ontario, all facilities with regulated wastewater discharges or air emissions under the Ontario Water Resources Act and the Environmental Protection Act must monitor and report any cases where approved operating limits have been exceeded.

Government Publication Date: Dec 31, 2024

National Defense & Canadian Forces Fuel Tanks:

Federal

NDFT

The Department of National Defense and the Canadian Forces maintains an inventory of all aboveground & underground fuel storage tanks located on DND lands. Our inventory provides information on the base name, location, tank type & capacity, tank contents, tank class, date of tank installation, date tank last used, and status of tank as of May 2001. This database will no longer be updated due to the new National Security protocols which have prohibited any release of this database.

Government Publication Date: Up to May 2001*

National Defense & Canadian Forces Spills:

Federal

NDSP

The Department of National Defense and the Canadian Forces maintains an inventory of spills to land and water. All spill sites have been classified under the "Transportation of Dangerous Goods Act - 1992". Our inventory provides information on the facility name, location, spill ID #, spill date, type of spill, as well as the quantity of substance spilled & recovered.

Government Publication Date: Mar 1999-Nov 2023

National Defence & Canadian Forces Waste Disposal Sites:

Federal

NDWD

The Department of National Defence and the Canadian Forces maintains an inventory of waste disposal sites located on DND lands. Where available, our inventory provides information on the base name, location, type of waste received, area of site, depth of site, year site opened/closed and status.

Government Publication Date: 2001-Apr 2007*

National Energy Board Pipeline Incidents:

Federal

NEBI

Locations of pipeline incidents from 2008 to present, made available by the Canada Energy Regulator (CER) - previously the National Energy Board (NEB). Includes incidents reported under the Onshore Pipeline Regulations and the Processing Plant Regulations related to pipelines under federal jurisdiction, does not include incident data related to pipelines under provincial or territorial jurisdiction.

Government Publication Date: 2008-Nov 30, 2025

National Energy Board Wells:

Federal

NEBP

The NEBW database contains information on onshore & offshore oil and gas wells that are outside provincial jurisdiction(s) and are thereby regulated by the National Energy Board. Data is provided regarding the operator, well name, well ID No./UWI, status, classification, well depth, spud and release date.

Government Publication Date: 1920-Feb 2003*

National Environmental Emergencies System (NEES):

Federal

NEES

In 2000, the Emergencies program implemented NEES, a reporting system for spills of hazardous substances. For the most part, this system only captured data from the Atlantic Provinces, some from Quebec and Ontario and a portion from British Columbia. Data for Alberta, Saskatchewan, Manitoba and the Territories was not captured. However, NEES is also a repository for previous Environment Canada spill datasets. NEES is composed of the historic datasets ' or Trends ' which dates from approximately 1974 to present. NEES Trends is a compilation of historic databases, which were merged and includes data from NATES (National Analysis of Trends in Emergencies System), ARTS (Atlantic Regional Trends System), and NEES. In 2001, the Emergencies Program determined that variations in reporting regimes and requirements between federal and provincial agencies made national spill reporting and trend analysis difficult to achieve. As a consequence, the department has focused efforts on capturing data on spills of substances which fall under its legislative authority only (CEPA and FA). As such, the NEES database will be decommissioned in December 2004.

Government Publication Date: 1974-2003*

Notice of Contamination List:

Federal

NOC

This dataset contains Notice of Contamination (NOC) submissions reported to the Canada Energy Regulator (CER), including the most recent annual update information where applicable. Regulated companies are required to submit an NOC when contamination is identified or encountered during any phase of a facility's lifecycle and confirmed through analytical sampling, or when contamination resulting from an incident cannot be remediated within 12 weeks of being reported to the CER. Blank values in the Annual Update Year and annual update fields indicate that the site has achieved remediation closure, has been identified as third-party contamination, or was reported recently and does not yet require an annual update.

Government Publication Date: Nov, 2025

National PCB Inventory:

Federal

NPCB

Environment Canada's National PCB inventory includes information on in-use PCB containing equipment in Canada including federal, provincial and private facilities. Federal out-of-service PCB containing equipment and PCB waste owned by the federal government or by federally regulated industries such as airlines, railway companies, broadcasting companies, telephone and telecommunications companies, pipeline companies, etc. are also listed. Although it is not Environment Canada's mandate to collect data on non-federal PCB waste, the National PCB inventory includes some information on provincial and private PCB waste and storage sites. Some addresses provided may be Head Office addresses and are not necessarily the location of where the waste is being used or stored.

Government Publication Date: 1988-2008*

National Pollutant Release Inventory:

Federal

NPR2

The National Pollutant Release Inventory (NPRI) is Canada's public inventory of pollutant releases (to air, water and land), disposals, and transfers for recycling. The inventory, managed by Environment and Climate Change Canada, tracks over 300 substances. Under the authority of the Canadian Environmental Protection Act (CEPA), owners or operators of facilities that meet published reporting requirements are required to report to the NPRI.

Government Publication Date: Feb 2024

National Pollutant Release Inventory - Historic:

Federal

NPRI

Environment Canada has defined the National Pollutant Release Inventory ("NPRI") as a federal government initiative designed to collect comprehensive national data regarding releases to air, water, or land, and waste transfers for recycling for more than 300 listed substances. This data holds historic records; current records are found in NPR2.

Government Publication Date: 1993-May 2017

Oil and Gas Wells:

Private

OGWE

The Nickle's Energy Group (publisher of the Daily Oil Bulletin) collects information on drilling activity including operator and well statistics. The well information database includes name, location, class, status and depth. The main Nickle's database is updated on a daily basis, however, this database is updated on a monthly basis. More information is available at www.nickles.com.

Government Publication Date: 1988-Dec 31, 2025

Ontario Oil and Gas Wells:

Provincial

OOGW

In 1998, the Ministry of Natural Resources (MNR) handed over to the Ontario Oil, Gas and Salt Resources (OGSR) Corporation, the responsibility of maintaining a database of oil and gas wells drilled in Ontario. The OGSR Library has over 20,000+ wells in their database. Information available for all wells in the ERIS database includes well owner/operator, location, permit issue date, and well cap date, license number, status, depth and the primary target (rock unit) of the well being drilled. All geology/stratigraphy table information, plus all water table information is also provided for each well record.

Government Publication Date: 1800-May 2025

Inventory of PCB Storage Sites:

Provincial

OPCB

The Ontario Ministry of Environment, Waste Management Branch, maintains an inventory of PCB storage sites within the province. Ontario Regulation 11/82 (Waste Management - PCB) and Regulation 347 (Generator Waste Management) under the Ontario EPA requires the registration of inactive PCB storage equipment and/or disposal sites of PCB waste with the Ontario Ministry of Environment. This database contains information on: 1) waste quantities; 2) major and minor sites storing liquid or solid waste; and 3) a waste storage inventory.

Government Publication Date: 1987-Oct 2004; 2012-Dec 2013

Orders:

Provincial

ORD

This is a subset taken from Ontario's Environmental Registry (EBR) database. It will include Orders on the registry such as (EPA s. 17) - Order for remedial work, (EPA s. 18) - Order for preventative measures, (EPA s. 43) - Order for removal of waste and restoration of site, (EPA s. 44) - Order for conformity with Act for waste disposal sites, (EPA s. 136) - Order for performance of environmental measures.

Government Publication Date: 1994 - Dec 31, 2025

Canadian Pulp and Paper:

Private

PAP

This information is part of the Pulp and Paper Canada Directory. The Directory provides a comprehensive listing of the locations of pulp and paper mills and the products that they produce.

Government Publication Date: 1999, 2002, 2004, 2005, 2009-2014

Parks Canada Fuel Storage Tanks:

Federal

PCFT

Canadian Heritage maintains an inventory of known fuel storage tanks operated by Parks Canada, in both National Parks and at National Historic Sites. The database details information on site name, location, tank install/removal date, capacity, fuel type, facility type, tank design and owner/operator.

Government Publication Date: 1920-Jan 2005*

Pesticide Register:

Provincial

PES

The Ontario Ministry of the Environment and Climate Change maintains a database of licensed operators and vendors of registered pesticides.

Government Publication Date: Oct 2011 - Dec 31, 2025

Ontario PFAS Spills:

Provincial

PFAS

This specific list of spills includes those incidents where one or more of the listed contaminants are identified in the PFAS Structure List and/or PFAS Chemicals Without Explicit Structure List made available by the United States Environmental Protection Agency (US EPA), is originally sourced from the Ministry of the Environment, Conservation and Parks spills related data. Information from 1988-2002 was part of the ORIS (Occurrence Reporting Information System). The SAC (Spills Action Centre) handles all spills reported in Ontario. Regulations for spills in Ontario are part of the MOE's Environmental Protection Act, Part X.

Government Publication Date: 1988-Jun 2024; Aug 2024; Oct-Nov 2024

NPRI Reporters - PFAS Substances:

Federal

PFCH

The National Pollutant Release Inventory (NPRI) is Canada's public inventory of releases, disposals, and transfers, tracking over 320 pollutants. Per- and polyfluoroalkyl substances (PFAS) are a group of over 4,700 human-made substances for which adverse environmental and health effects have been observed. This listing of PFAS substance reporters includes those NPRI facilities that reported substances that are found in either: a) the Comprehensive Global Database of PFASs compiled by the Organisation for Economic Co-operation and Development (OECD), b) the US Environmental Protection Agency (US EPA) Master List of PFAS Substances, c) the US EPA list of PFAS chemicals without explicit structures, or d) the US EPA list of PFAS structures (encompassing the largest set of structures having sufficient levels of fluorination to potentially impart PFAS-type properties).

Government Publication Date: Feb 2024**Potential PFAS Handlers from NPRI:**

Federal

PFHA

The National Pollutant Release Inventory (NPRI) is Canada's public inventory of releases, disposals, and transfers, tracking over 320 pollutants. Per- and polyfluoroalkyl substances (PFAS) are a group of over 4,700 human-made substances for which adverse environmental and health effects have been observed. This list of potential PFAS handlers includes those NPRI facilities that reported business activity (NAICS code) included in the US Environmental Protection Agency (US EPA) list of Potential PFAS-Handling Industry Sectors, further described as operating in industry sectors where literature reviews indicate that PFAS may be handled and/or released. Inclusion of a facility in this listing does not indicate that PFAS are being manufactured, processed, used, or released by the facility - these are facilities that potentially handle PFAS based on their industrial profile.

Government Publication Date: Feb 2024**Pipeline Incidents:**

Provincial

PINC

List of pipeline incidents (strikes, leaks, spills). This is not a comprehensive or complete inventory of pipeline incidents in the province; this listing is an historical copy of records previously obtained under Access to Public Information. Records are not verified for accuracy or completeness.

Government Publication Date: Feb 28, 2021**Potential PFAS Handlers from EASR:**

Provincial

PPHA

The Ontario Environmental Activity and Sector Registry (EASR), described in Ontario Regulation 245/11, allows businesses with less complex operations - and hence not requiring an Environmental Compliance Approval - to register their activities with the Ontario Ministry of the Environment, Conservation and Parks (MECP). This list of potential PFAS handlers includes those EASR facilities that reported business activity (NAICS code) included in the US Environmental Protection Agency (US EPA) list of Potential PFAS-Handling Industry Sectors, further described as operating in industry sectors where literature reviews indicate that PFAS may be handled and/or released. Inclusion of a facility in this listing does not indicate that PFAS are being manufactured, processed, used.

Government Publication Date: Jun 30, 2024**Private and Retail Fuel Storage Tanks:**

Provincial

PRT

The Fuels Safety Branch of the Ontario Ministry of Consumer and Commercial Relations maintained a database of all registered private fuel storage tanks and licensed retail fuel outlets. This database includes an inventory of locations that have gasoline, oil, waste oil, natural gas and/or propane storage tanks on their property. The MCCR no longer collects this information. This information is now collected by the Technical Standards and Safety Authority (TSSA).

Government Publication Date: 1989-1996***Permit to Take Water:**

Provincial

PTTW

This is a subset taken from Ontario's Environmental Registry (EBR) database. It will include PTTW's on the registry such as OWRA s. 34 - Permit to take water.

Government Publication Date: 1994 - Dec 31, 2025**Ontario Regulation 347 Waste Receivers Summary:**

Provincial

REC

Part V of the Ontario Environmental Protection Act ("EPA") regulates the disposal of regulated waste through an operating waste management system or a waste disposal site operated or used pursuant to the terms and conditions of a Certificate of Approval or a Provisional Certificate of Approval. Regulation 347 of the Ontario EPA defines a waste receiving site as any site or facility to which waste is transferred by a waste carrier. A receiver of regulated waste is required to register the waste receiving facility. This database represents registered receivers of regulated wastes, identified by registration number, company name and address, and includes receivers of waste such as: landfills, incinerators, transfer stations, PCB storage sites, sludge farms and water pollution control plants. This information is a summary of all years from 1986 including the most currently available data.

Government Publication Date: 1986-1990, 1992-2021**Record of Site Condition:**

Provincial

RSC

The Record of Site Condition (RSC) is part of the Ministry of the Environment's Brownfields Environmental Site Registry. Protection from environmental cleanup orders for property owners is contingent upon documentation known as a record of site condition (RSC) being filed in the Environmental Site Registry. In order to file an RSC, the property must have been properly assessed and shown to meet the soil, sediment and groundwater standards appropriate for the use (such as residential) proposed to take place on the property. The Record of Site Condition Regulation (O. Reg. 153/04) details requirements related to site assessment and clean up. RSCs filed after July 1, 2011 will also be included as part of the new (O.Reg. 511/09). The Government of Ontario states that it is not responsible for the accuracy of the information in this Registry.

Government Publication Date: 1997-Sept 2001, Oct 2004 - 31 Jan, 2026

Retail Fuel Storage Tanks:

Private RST

This database includes an inventory of retail fuel outlet locations (including marinas) that have on their property gasoline, oil, waste oil, natural gas and / or propane storage tanks.

Government Publication Date: 1999-Apr 30, 2025

Scott's Manufacturing Directories:

Private SCT

Scott's Directories is a data bank containing information on various manufacturers across Canada. Even though Scott's listings are voluntary, it is the most comprehensive database of Canadian manufacturers available. Information concerning a company's address, plant size, applicable NAICS Codes, and product categories are included in this database.

Government Publication Date: 1992-Mar 2011; Feb 2025

Ontario Spills:

Provincial SPL

List of spills and incidents made available by the Ministry of the Environment, Conservation and Parks. This database identifies information such as location (approximate), type and quantity of contaminant, date of spill, environmental impact, cause, nature of impact, etc. Information from 1988-2002 was part of the ORIS (Occurrence Reporting Information System). The SAC (Spills Action Centre) handles all spills reported in Ontario. Regulations for spills in Ontario are part of the MOE's Environmental Protection Act, Part X.

Government Publication Date: 1988-Oct 2025

Wastewater Discharger Registration Database:

Provincial SRDS

Facilities that report either municipal treated wastewater effluent or industrial wastewater discharges under the Effluent Monitoring and Effluent Limits (EMEL) and Municipal/Industrial Strategy for Abatement Regulations. The Municipal/Industrial Strategy for Abatement (MISA) division of the Ontario Ministry of Environment keeps record of direct dischargers of toxic pollutants within nine sectors including: Electric Power Generation, Mining, Petroleum Refining, Organic Chemicals, Inorganic Chemicals, Pulp & Paper, Metal Casting, Iron & Steel, and Quarries.

Government Publication Date: 1990-Dec 31, 2023

Anderson's Storage Tanks:

Private TANK

The information provided in this database was collected by examining various historical documents, which identified the location of former storage tanks, containing substances such as fuel, water, gas, oil, and other various types of miscellaneous products. Information is available in regard to business operating at tank site, tank location, permit year, permit & installation type, no. of tanks installed & configuration and tank capacity. Data contained within this database pertains only to the city of Toronto and is not warranted to be complete, exhaustive or authoritative. The information was collected for research purposes only.

Government Publication Date: 1915-1953*

Transport Canada Fuel Storage Tanks:

Federal TCFT

List of fuel storage tanks currently or previously owned or operated by Transport Canada. This inventory also includes tanks on The Pickering Lands, which refers to 7,530 hectares (18,600 acres) of land in Pickering, Markham, and Uxbridge owned by the Government of Canada since 1972; properties on this land has been leased by the government since 1975, and falls under the Site Management Policy of Transport Canada, but is administered by Public Works and Government Services Canada. This inventory provides information on the site name, location, tank age, capacity and fuel type.

Government Publication Date: 1970 - Apr 2024

Variances for Abandonment of Underground Storage Tanks:

Provincial VAR

Listing of variances granted for storage tank abandonment. This is not a comprehensive or complete inventory of tank abandonment variances in the province; this listing is a copy of tank abandonment variance records previously obtained under Access to Public Information. In Ontario, registered underground storage tanks must be removed within two years of disuse; if removal of a tank is not feasible, an application may be sought for a variance from this code requirement.

Records are not verified for accuracy or completeness.

Government Publication Date: Feb 28, 2022

Waste Disposal Sites - MOE CA Inventory:

Provincial WDS

The Ontario Ministry of Environment, Waste Management Branch, maintains an inventory of known open (active or inactive) and closed disposal sites in the Province of Ontario. Active sites maintain a Certificate of Approval, are approved to receive and are receiving waste. Inactive sites maintain Certificate(s) of Approval but are not receiving waste. Closed sites are not receiving waste. The data contained within this database was compiled from the MOE's Certificate of Approval database. Locations of these sites may be cross-referenced to the Anderson database described under ERIS's Private Source Database section, by the CA number. All new Environmental Compliance Approvals handed out after Oct 31, 2011 for Waste Disposal Sites will still be found in this database.

Government Publication Date: Oct 2011 - Dec 31, 2025

Waste Disposal Sites - MOE 1991 Historical Approval Inventory:

Provincial [WDSH](#)

In June 1991, the Ontario Ministry of Environment, Waste Management Branch, published the "June 1991 Waste Disposal Site Inventory", of all known active and closed waste disposal sites as of October 30st, 1990. For each "active" site as of October 31st 1990, information is provided on site location, site/CA number, waste type, site status and site classification. For each "closed" site as of October 31st 1990, information is provided on site location, site/CA number, closure date and site classification. Locations of these sites may be cross-referenced to the Anderson database described under ERIS's Private Source Database section, by the CA number.

Government Publication Date: Up to Oct 1990*

Waste Management Site:

Provincial [WMS](#)

This data contains Waste Disposal Site types collected by the Ministry of Natural Resource (MNR). The new data class brings over data from the Waste Management Information System (WMIS), which is an MS Access based database used by MNR to track Waste Management Sites. This was married with the spatial data from Waste Disposal Sites where possible. Different Waste Disposal Site types collected by the Ministry of Natural Resources include: compost disposal, hazardous waste disposal, household waste disposal, industrial waste disposal, septic drying bed, septic field, sewage disposal, tile bed, and transfer station. The data is currently under development, meaning the data is currently in the process of being created by the MNR.

Government Publication Date: April 30, 2025

Water Well Information System:

Provincial [WWIS](#)

This database consists of information submitted by well contractors detailing locations and characteristics of water wells found within Ontario in accordance with Regulation 903. It includes such information as coordinates, construction date, well depth, primary and secondary use, pump rate, static water level, well status, etc. Also included are detailed stratigraphy information, approximate depth to bedrock and the approximate depth to the water table. The database is provided by the Ontario Ministry of Environment, Conservation and Parks.

Government Publication Date: Jul 31, 2025

Definitions

Database Descriptions: This section provides a detailed explanation for each database including: source, information available, time coverage, and acronyms used. They are listed in alphabetic order.

Detail Report: This is the section of the report which provides the most detail for each individual record. Records are summarized by location, starting with the project property followed by records in closest proximity.

Distance: The distance value is the distance between plotted points, not necessarily the distance between the sites' boundaries. All values are an approximation.

Direction: The direction value is the compass direction of the site in respect to the project property and/or center point of the report.

Elevation: The elevation value is taken from the location at which the records for the site address have been plotted. All values are an approximation. Source: Google Elevation API.

Executive Summary: This portion of the report is divided into 3 sections:

'Report Summary'- Displays a chart indicating how many records fall on the project property and, within the report search radii.

'Site Report Summary'-Project Property'- This section lists all the records which fall on the project property. For more details, see the 'Detail Report' section.

'Site Report Summary-Surrounding Properties'- This section summarizes all records on adjacent properties, listing them in order of proximity from the project property. For more details, see the 'Detail Report' section.

Map Key: The map key number is assigned according to closest proximity from the project property. Map Key numbers always start at #1. The project property will always have a map key of '1' if records are available. If there is a number in brackets beside the main number, this will indicate the number of records on that specific property. If there is no number in brackets, there is only one record for that property.

The symbol and colour used indicates 'elevation': the red inverted triangle will dictate 'ERIS Sites with Lower Elevation', the yellow triangle will dictate 'ERIS Sites with Higher Elevation' and the orange square will dictate 'ERIS Sites with Same Elevation.'

Unplottables: These are records that could not be mapped due to various reasons, including limited geographic information. These records may or may not be in your study area, and are included as reference.

APPENDIX 3

QUALIFICATIONS OF ASSESSORS

KELLY MARTINELL

P.ENG., QPESA
ENVIRONMENTAL ENGINEER

KELLY MARTINELL RECEIVED HER BACHELOR OF ENGINEERING IN ENVIRONMENTAL ENGINEERING THROUGH THE COOPERATIVE PROGRAM FROM DALHOUSIE UNIVERSITY IN 2007. THROUGH DALHOUSIE'S COOP PROGRAM, KELLY GAINED EXPERIENCE IN THE PUBLIC SECTOR, PRIVATE SECTOR, AND WITH NON-GOVERNMENT ORGANIZATIONS. AFTER COMPLETING HER DEGREE, KELLY BEGAN HER CAREER WITH DILLON CONSULTING LIMITED IN SAINT JOHN, NEW BRUNSWICK, IN THEIR GEOSCIENCE PRACTICE. HER WORK CONCENTRATED ON ENVIRONMENTAL SITE ASSESSMENTS, REMEDIATION, AND ENVIRONMENTAL MONITORING, PRIMARILY FOR GOVERNMENT AND OIL AND GAS INDUSTRY CLIENTS. KELLY ALSO WORKED OUT OF DILLON'S FREDERICTON OFFICE FOR MANY YEARS PRIOR TO HER MOVE TO ONTARIO. KELLY JOINED PATERSON GROUP IN OTTAWA IN JANUARY 2020 AND HAS CONTRIBUTED TO NUMEROUS PHASE I ENVIRONMENTAL SITE ASSESSMENTS (ESAS) IN THE NCR, AS WELL AS PHASE II ESAS, RECORDS OF SITE CONDITION (RSCS), AND EXCESS SOILS PROJECTS.



YEARS OF EXPERIENCE

- WITH PATERSON: 5
- OTHER: 11

LICENCE/ PROFESSIONAL AFFILIATIONS

- PROFESSIONAL ENGINEERS OF ONTARIO (P.ENG.)
- ONTARIO SOCIETY OF PROFESSIONAL ENGINEERS

EDUCATION

- B.ENG. ENVIRONMENTAL ENGINEERING (CO-OP), 2007 DALHOUSIE UNIVERSITY
- DIP.ENG., ENVIRONMENTAL ENGINEERING, 2004 SAINT MARY'S UNIVERSITY

OFFICE LOCATION

9 AURIGA DRIVE, OTTAWA, ONTARIO, K2E 7T9

SELECT LIST OF PROJECTS

- RECORD OF SITE CONDITIONS FOR MIXED-USE DEVELOPMENTS (QUALIFIED PROFESSIONAL) – OTTAWA
- PHASE I & II ENVIRONMENTAL SITE ASSESSMENTS – RESIDENTIAL AND COMMERCIAL SITES – OTTAWA (CSA Z768-01 AND O.REG. 269/11)
- SOIL AND GROUNDWATER MANAGEMENT PROGRAMS AT OVER 90 OIL AND GAS SITES – VARIOUS LOCATIONS IN NEW BRUNSWICK AND NOVA SCOTIA
- ENVIRONMENTAL SITE ASSESSMENTS – RESIDENTIAL SITES, 5CDSB GAGETOWN, NB
- PHASE I ENVIRONMENTAL SITE ASSESSMENTS – COMMERCIAL SITES, NB
- LNAPL MOBILITY ASSESSMENTS – MARINE TERMINAL AND 2 BULK PLANTS IN NB
- FISHERIES AND OCEANS CANADA CONTAMINATED SITES PROGRAM – NB AND PE
- CBSA POTABLE WATER MONITORING PROGRAM – NEW BRUNSWICK
- REMEDIATION – ARGENTIA, NEWFOUNDLAND

PROFESSIONAL EXPERIENCE

2020 TO PRESENT, ENVIRONMENTAL ENGINEER, PATERSON GROUP, OTTAWA, ONTARIO

QUALIFIED PROFESSIONAL ON RECORD OF SITE CONDITION SUBMISSIONS FOR FILING IN THE MECP ENVIRONMENTAL SITE REGISTRY

PROJECT PROFESSIONAL, VARIOUS PHASED ENVIRONMENTAL SITE ASSESSMENTS IN THE NATIONAL CAPITAL REGION FOR PRIVATE SECTOR CLIENTS

PROJECT PROFESSIONAL ON SEVERAL EXCESS SOIL MANAGEMENT PROGRAMS IN THE NCR

2007 TO 2017, ENVIRONMENTAL ENGINEER, DILLON CONSULTING LIMITED, SAINT JOHN AND FREDERICTON, NB

PROJECT MANAGER/PROFESSIONAL/FIELD PERSONNEL, VARIOUS PHASED ENVIRONMENTAL SITE ASSESSMENTS AND SOIL AND GROUNDWATER MANAGEMENT PROGRAMS AT OVER 90 OIL AND GAS SITES ON BEHALF OF A CONFIDENTIAL OIL AND GAS CLIENT IN ATLANTIC CANADA. PROGRAMS INCLUDED EMERGENCY SPILL RESPONSE, PHASED ENVIRONMENTAL SITE ASSESSMENTS, DATA MANAGEMENT, HUMAN HEALTH AND ECOLOGICAL RISK ASSESSMENTS, REMEDIATION AND RISK MANAGEMENT. WITH A SCOPE SPECIFIC TO EACH SITE, THE PROJECTS INCLUDED SOIL SAMPLING, GROUNDWATER MONITORING, RECOVERY OR ON-SITE POTABLE WELLS, SOIL VAPOUR ASSESSMENT, SURFACE WATER SAMPLING, AND REMEDIATION AND RISK MANAGEMENT.

PROJECT MANAGER/PROFESSIONAL/FIELD PERSONNEL, VARIOUS PHASE I ENVIRONMENTAL SITE ASSESSMENTS, VARIOUS CLIENTS, NEW BRUNSWICK

PROJECT PROFESSIONAL, ENVIRONMENTAL SITE ASSESSMENTS AT NUMEROUS RESIDENTIAL HOUSING UNITS AT 5CDSB GAGETOWN, ON BEHALF OF DEFENSE CONSTRUCTION CANADA, OROMOCTO, NEW BRUNSWICK

PROJECT PROFESSIONAL, ASSISTED IN DEVELOPING PERPETUAL CARE PROGRAM GUIDANCE FOR A CONFIDENTIAL OIL AND GAS CLIENT IN NEW BRUNSWICK TO HELP THE CLIENT MANAGE RISK RELATED TO VARIOUS PETROLEUM CONTAMINATED SITES WHICH WOULD POTENTIALLY REQUIRE MONITORING IN PERPETUITY.

PROJECT PROFESSIONAL/FIELD PERSONNEL, LNAPL MOBILITY ASSESSMENT, CONFIDENTIAL OIL AND GAS CLIENT, ATLANTIC CANADA

PROJECT PROFESSIONAL, NATIONAL CLASSIFICATION SYSTEM SCORES, PUBLIC WORKS AND GOVERNMENT SERVICES CANADA, NEW BRUNSWICK AND PRINCE EDWARD ISLAND

PROJECT MANAGER/PROFESSIONAL/FIELD PERSONNEL, DFO PHASED SITE ASSESSMENTS AT MINOR SHORE LIGHTS, PUBLIC WORKS AND GOVERNMENT SERVICES CANADA, ATLANTIC CANADA

PROJECT MANAGER/PROFESSIONAL, DFO CONTAMINATED SITE PROGRAM, PUBLIC WORKS AND GOVERNMENT SERVICES CANADA, ATLANTIC CANADA

PROJECT PROFESSIONAL, LNAPL MOBILITY ASSESSMENT, CANADIAN PACIFIC RAILWAY, MCADAM, NEW BRUNSWICK

PROJECT PROFESSIONAL, RISK MANAGEMENT PLANS AND REMEDIAL ACTION PLANS, PUBLIC WORKS AND GOVERNMENT SERVICES CANADA, PRINCE EDWARD ISLAND

PROJECT PROFESSIONAL/FIELD PERSONNEL, GROUNDWATER MONITORING AND PHASE II/III ENVIRONMENTAL SITE ASSESSMENTS, DEPARTMENT OF FISHERIES AND OCEANS CANADA, PRINCE EDWARD ISLAND

FIELD PERSONNEL, TANK UPGRADE AND REMEDIAL ACTION, CONFIDENTIAL OIL AND GAS CLIENT, NEW BRUNSWICK

PROJECT PROFESSIONAL/FIELD PERSONNEL, PHASE III ENVIRONMENTAL SITE ASSESSMENT AND REMEDIATION, PUBLIC WORKS AND GOVERNMENT SERVICES CANADA, SAINT JOHN, NEW BRUNSWICK

PROJECT COORDINATOR/PROFESSIONAL/FIELD PERSONNEL, POTABLE WATER MONITORING PROGRAMS, CANADA BORDER SERVICES AGENCY AND ROYAL CANADIAN MOUNTED POLICE, NEW BRUNSWICK

PROJECT PROFESSIONAL, PROJECT MANAGEMENT SUPPORT, PUBLIC WORKS AND GOVERNMENT SERVICES CANADA, SAINT JOHN, NEW BRUNSWICK

2006, ENVIRONMENTAL ENGINEERING STUDENT, DILLON CONSULTING, HALIFAX, NOVA SCOTIA

PROVIDED ON-SITE SERVICES FOR SITE REMEDIATION AT THE FORMER UNITED STATES NAVAL BASE IN ARGENTIA, NEWFOUNDLAND AND LABRADOR ON BEHALF OF PUBLIC WORKS AND GOVERNMENT SERVICES CANADA. SPECIFIC WORKS INCLUDED TAKING SOIL AND EFFLUENT SAMPLES AND SUBMITTING THEM FOR LABORATORY ANALYSIS, AS WELL AS MONITORING/DIRECTING EXCAVATOR OPERATORS IN DAILY REMEDIAL OPERATIONS.

2006, ENVIRONMENTAL ENGINEERING STUDENT, PUBLIC WORKS AND GOVERNMENT SERVICES CANADA, SUSTAINABLE DEVELOPMENT INITIATIVES, OFFICE OF GREENING GOVERNMENT OPERATIONS, HALIFAX, NOVA SCOTIA

PARTICIPATED IN SUSTAINABLE DEVELOPMENT INITIATIVES INCLUDING INITIATING WASTE DIVERSION PROGRAMS FOR FEDERAL CLIENTS, RESEARCHING ENVIRONMENTAL MANAGEMENT SYSTEMS, TABULATING KEY PERFORMANCE INDICATOR DATA AND REVIEWING WASTE AUDITS.

AUTHORED SEVERAL PWGSC INTRA-DEPARTMENTAL ARTICLES ON SUSTAINABLE DEVELOPMENT TOPICS, INCLUDING LEED CERTIFICATION, BOMA GO GREEN AND A DEPARTMENT OF FISHERIES AND OCEANS SMALL CRAFT HARBOURS ARTIFICIAL LOBSTER HABITAT PROJECT IN CAPE BRETON.



PATERSON GROUP

solution oriented engineering



Michael Beaudoin, P.Eng., QP_{ESA} Senior Project Manager

Michael received his Bachelor of Engineering from Carleton University in 2010 in Environmental Engineering. Michael joined the Paterson Group in the Environmental Division. Michael has worked for Paterson for approximately 14 years and has accrued extensive field and office experience. Michael's experience working in the field ranges from Phase I site reviews, Phase II investigations, remediation site inspections and designated substance surveys. Through his years of field experience, Michael has obtained invaluable knowledge on contractor relationships, budgets, time management, consultant/owner relation, quality data and information, and working with a variety of different personnel and situations. Michael has moved into a more senior role by becoming a qualified person for environmental assessments, overseeing small to large scale environmental projects, which include, Phase I and II reports, Record of Site Conditions and Brownfield Applications. Michael has assisted with Mark D'Arcy in the development of young staff and continuous improvement of Paterson internal systems.

EDUCATION

B.Eng. 2010, Environmental Engineering
Carleton University
Ottawa, ON

LICENCE/ PROFESSIONAL AFFILIATIONS

Professional Engineers of Ontario

YEARS OF EXPERIENCE

With Paterson: 14

OFFICE LOCATION

9 Auriga Drive, Ottawa, Ontario, K2E 7T9

SELECT LIST OF PROJECTS

- Rideau Street Reconstruction, Ottawa, ON Phase I ESA, Phase II ESA, (Field Manager)
- Main Street Reconstruction, Ottawa, ON Phase I ESA, Phase II ESA, (Field Manager)
- Woodroffe Avenue Reconstruction, Ottawa, ON Phase I ESA, Phase II ESA, (Field Manager)
- Westboro Connection Development, Ottawa ON, Phase II ESA, Remediation Supervision (Field Manager)
- Riverview Development – Kingston, ON, Phase I ESA, Phase II ESA, and filing of multiple RSCs in the MECP Environmental Site Registry (Project Manager)
- West Village Development – Kingston, ON, Phase I ESA, Phase II ESA, and filing of multiple RSCs in the MECP Environmental Site Registry (Project Manager)
- Moon Development – 245 Rideau Street, Ottawa, ON, Phase I ESA, Phase II ESA, and RSC Filing (Project Manager)
- ESAP Project, Ottawa, ON
- Record of Site Condition Filings – Residential and Commercial Development Properties, Various Sites, Ottawa, Kingston ON.
- Designated Substance Surveys, Ottawa, ON
- Phase I and Phase II Investigations in accordance with CSA standards and O.Reg 153/04

PROFESSIONAL EXPERIENCE

November 2010 to present, **Environmental Engineer, Paterson Group, Ottawa, Ontario**

- Provide on-site environmental expertise for various soil and groundwater remediation projects including but not limited to the following: Riverview Development, West Village, Westboro Connection, ESAP Project, and 405 Terminal Avenue.
- Oversee Phase I and Phase II Investigations in accordance with CSA standards and O.Reg 153/04 on a variety of residential and commercial developments.
- Responsible for filing Records of Site Condition with the MECP Environmental Site Registry.
- Completing Designated Substance Surveys (including Air Quality Testing)
- Problem solving to help advance or maintain project schedules.
- Complete environmental reports with recommendations for environmental concerns.
- Liaising with contractors, consultants and government officials.
- Provide cost estimates for environment field programs and construction costs.
- Review RFI's, submittals, monthly progress reports and other various construction related work.