GENERAL NOTES:

1. COORDINATE AND SCHEDULE ALL WORK WITH OTHER TRADES AND CONTRACTORS.
2. DETERMINE THE EXACT LOCATION, SIZE, MATERIAL AND ELEVATION OF ALL EXISTING UTILITIES PRIOR TO COMMENCING CONSTRUCTION. PROTECT AND ASSUME RESPONSIBILITY FOR ALL EXISTING UTILITIES WHETHER OR NOT SHOWN ON THIS DRAWING.
3. OBTAIN ALL NECESSARY PERMITS AND APPROVALS FROM THE CITY OF OTTAWA BEFORE COMMENCING CONSTRUCTION.
4. BEFORE COMMENCING CONSTRUCTION OBTAIN AND PROVIDE PROOF OF COMPREHENSIVE, ALL RISK AND OPERATIONAL LIABILITY INSURANCE FOR $5,000,000.00. INSURANCE POLICY TO NAME OWNERS, ENGINEERS AND ARCHITECTS AS CO-INSURED.
5. RESTORE ALL DISTURBED AREAS ON-SITE AND OFF-SITE, INCLUDING TRENCHES AND SURFACES ON PUBLIC ROAD ALLOWANCES TO EXISTING CONDITIONS OR BETTER TO THE SATISFACTION OF THE CITY OF OTTAWA AND ENGINEER.
6. REMOVE FROM SITE ALL EXCESS EXCAVATED MATERIAL, ORGANIC MATERIAL AND DEBRIS UNLESS OTHERWISE INSTRUCTED BY ENGINEER. EXCAVATE AND REMOVE FROM SITE ANY CONTAMINATED MATERIAL. ALL CONTAMINATED MATERIAL SHALL BE DISPOSED OF AT A LICENSED LANDFILL FACILITY.
7. ALL DIMENSIONS AND INVERTS MUST BE VERIFIED PRIOR TO CONSTRUCTION. IF THERE IS ANY DISCREPANCY THE CONTRACTOR IS TO NOTIFY THE ENGINEER PROMPTLY.
8. SITE DATUM IS REFERRED TO MTM ZONE 9 NAD-83 (ORIGINAL). THE SITE BENCHMARK#1 IS SET ON TOP OF THE FIRE HYDRANT SPINDLE (ELEV. = 88.86), LOCATED OPPOSITE OF THE SITE ON DECOEUR DRIVE. BENCHMARK #2 IS A NAIL IN THE ASPHALT PATHWAY LOCATED NEAR THE NORTH-EAST CORNER OF THE SITE ALONG TENTH LINE ROAD. ELEVATIONS SHOWN ARE GEODETIC AND ARE REFERRED TO THE CGVD28 GEODETIC DATUM.
9. REFER TO GEOTECHNICAL REPORT (No.PG7518-1, DATED MAY 23, 2025), PREPARED BY PATERSON GROUP FOR SUBSURFACE CONDITIONS, CONSTRUCTION RECOMMENDATIONS, AND GEOTECHNICAL INSPECTION REQUIREMENTS. THE GEOTECHNICAL CONSULTANT IS TO REVIEW ON-SITE CONDITIONS AFTER EXCAVATION PRIOR TO PLACEMENT OF THE GRANULAR MATERIAL.
10. REFER TO ARCHITECT'S AND LANDSCAPE ARCHITECT'S DRAWINGS FOR BUILDING AND HARDSURFACE AREAS AND DIMENSIONS.
11. REFER TO STORMWATER MANAGEMENT REPORT, PREPARED BY NOVATECH ENGINEERING CONSULTANTS LTD. DATED OCTOBER 23rd, 2026
12. SAW CUT AND KEY GRIND ASPHALT AT ALL ROAD CUTS AND ASPHALT TIE IN POINTS AS PER CITY OF OTTAWA STANDARDS (R10).
13. PROVIDE LINE/PARKING PAINTING.
14. CONTRACTOR TO PROVIDE THE CONSULTANT WITH A GENERAL PLAN OF SERVICES INDICATING ALL SERVICING AS-BUILT INFORMATION SHOWN ON THIS PLAN. AS-BUILT INFORMATION MUST INCLUDE: PIPE MATERIAL, SIZES, LENGTHS, SLOPES, INVERT AND T/G ELEVATIONS, STRUCTURE LOCATIONS, VALVE AND HYDRANT LOCATIONS, T/WM ELEVATIONS AND ANY ALIGNMENT CHANGES, ETC.
16. CONTRACTOR IS RESPONSIBLE FOR ALL LAYOUT FOR CONSTRUCTION PURPOSES.

SEWER NOTES:

1. SPECIFICATIONS:

ITEM	SPEC. No.	REFERENCE
CATCHBASIN (600x600mm)	705.010	OPSD
STORM / SANITARY MANHOLE (1200Ø)	701.010	OPSD
STORM / SANITARY MANHOLE (2400Ø)	701.013	OPSD
CB, FRAME & COVER	400.020	OPSD
STORM / SANITARY MH FRAME	S25	CITY OF OTTAWA
SANITARY COVER	S24	CITY OF OTTAWA
STORM COVER (CLOSED)	S24.1	CITY OF OTTAWA
STORM COVER (OPEN)	S28.1	CITY OF OTTAWA
LANDSCAPE CATCHBASINS	S30 & S31	CITY OF OTTAWA
LANDSCAPE PERFORATED PIPE	S29	CITY OF OTTAWA
SEWER TRENCH	S6 & S7	CITY OF OTTAWA
STORM SEWER (<450mmØ)	PVC DR 35 (UNLESS SPECIFIED OTHERWISE)	
STORM SEWER (>450mmØ)	CONC 65D (UNLESS SPECIFIED OTHERWISE)	
SANITARY SEWER	PVC DR 35	
CATCHBASIN LEAD	PVC DR 35	

2. INSULATE ALL PIPES (SAN/STM) THAT HAVE LESS THAN 2.0m COVER WITH 50mmX1200mm HI-40 INSULATION. PROVIDE 150mm CLEARANCE BETWEEN PIPE AND INSULATION.
3. SERVICES ARE TO BE CONSTRUCTED TO 1.0m FROM FACE OF BUILDING AT A MINIMUM SLOPE OF 1.0% (2.0% IS PREFERRED).
4. SEWER SERVICE CONNECTIONS PER CITY OF OTTAWA DETAILS S11 AND S11.1.
3. A MINIMUM OF 150 MM OF OPSS GRANULAR A SHOULD BE PLACED FOR BEDDING FOR SEWER OR WATER PIPES WHEN PLACED ON A SOIL SUBGRADE. THE BEDDING SHOULD EXTEND TO THE SPRING LINE OF THE PIPE.
4. COVER MATERIAL, FROM THE SPRING LINE TO A MINIMUM OF 300 MM ABOVE THE OBVERT OF THE PIPE, SHOULD CONSIST OF OPSS GRANULAR A (CONCRETE OR PSM PVC PIPES) OR SAND (CONCRETE PIPE). THE BEDDING AND COVER MATERIALS SHOULD BE PLACED IN MAXIMUM 225 MM THICK LIFTS AND COMPACTED TO 95% OF THE SPMDD.
5. WHERE HARD SURFACE AREAS ARE CONSIDERED ABOVE THE TRENCH BACKFILL, THE TRENCH BACKFILL MATERIAL WITHIN THE FROST ZONE (ABOUT 1.5 M BELOW FINISHED GRADE) AND ABOVE THE COVER MATERIAL SHOULD MATCH THE SOILS EXPOSED AT THE TRENCH WALLS TO MINIMIZE DIFFERENTIAL FROST HEAVING. THE TRENCH BACKFILL SHOULD BE PLACED IN MAXIMUM 225 MM THICK LOOSE LIFTS AND COMPACTED TO A MINIMUM OF 95% OF THE MATERIAL STANDARD PROCTOR MAXIMUM DRY DENSITY.
6. FLEXIBLE CONNECTIONS ARE REQUIRED FOR CONNECTING PIPES TO MANHOLES (FOR EXAMPLE KOR-N-SEAL, PSX, POSITIVE SEAL AND DURASEAL). THE CONCRETE CRADLE FOR THE PIPE CAN BE ELIMINATED.
7. THE OWNER SHALL REQUIRE THAT THE SITE SERVICING CONTRACTOR PERFORM FIELD TESTS FOR QUALITY CONTROL OF ALL SANITARY SEWERS. LEAKAGE TESTING SHALL BE COMPLETED IN ACCORDANCE WITH OPSS 410.07.16, 410.07.16.04 AND 407.07.24. DYE TESTING IS TO BE COMPLETED ON ALL SANITARY SERVICES TO CONFIRM PROPER CONNECTION TO THE SANITARY SEWER MAIN. THE FIELD TESTS SHALL BE PERFORMED IN THE PRESENCE OF A CERTIFIED PROFESSIONAL ENGINEER WHO SHALL SUBMIT A CERTIFIED COPY OF THE TEST RESULTS.
8. STORM MANHOLES AND CBMHS ARE TO HAVE 300mm SUMPS UNLESS OTHERWISE INDICATED.
9. CONTRACTOR TO TELEVISE (CCTV) ALL PROPOSED SEWERS, 200mmØ OR GREATER PRIOR TO BASE COURSE ASPHALT. UPON COMPLETION OF CONTRACT, THE CONTRACTOR IS RESPONSIBLE TO FLUSH AND CLEAN ALL SEWERS & APPURTENANCES.
10. ALL CATCHBASINS AND CATCHBASIN MANHOLES TO BE PROVIDED WITH MINIMUM 3 METER LONG PERFORATED SUBDRAINS EXTENDING IN TWO DIRECTIONS AT THE SUBGRADE LEVEL. SUBDRAIN IS TO BE PROVIDED AT THE TRANSITIONS BETWEEN DIFFERENT PAVEMENT COMPOSITIONS. THE SUBGRADE SURFACE SHOULD BE SHAPED TO PROMOTE WATER FLOW TO THE DRAINAGE LINES.
11. TO REDUCE LONG-TERM LOWERING OF THE GROUNDWATER LEVEL AT THIS SITE, CLAY SEALS SHOULD BE PROVIDED IN THE SERVICE TRENCHES. THE SEALS SHOULD BE AT LEAST 1.5 M LONG AND SHOULD EXTEND FROM TRENCH WALL TO TRENCH WALL. GENERALLY, THE SEALS SHOULD EXTEND FROM THE FROST LINE AND FULLY PENETRATE THE BEDDING, SUBBEDDING AND COVER MATERIAL. THE BARRIERS SHOULD CONSIST OF RELATIVELY DRY AND COMPACTABLE BROWN SILTY CLAY PLACED IN MAXIMUM 225 MM THICK LOOSE LAYERS AND COMPACTED TO A MINIMUM OF 95% OF THE MATERIAL'S SPMDD. THE CLAY SEALS SHOULD BE PLACED AT THE SITE BOUNDARIES AND AT STRATEGIC LOCATIONS AT NO MORE THAN 60 M INTERVALS IN THE SERVICE TRENCHES.

WATERMAIN NOTES:

1. SPECIFICATIONS:

ITEM	SPEC. No.	REFERENCE
WATERMAIN TRENCHING	W17	CITY OF OTTAWA
THERMAL INSULATION IN SHALLOW TRENCHES	W22	CITY OF OTTAWA
WATERMAIN CROSSING BELOW SEWER/ABOVE SEWER	W25 / W25.2	CITY OF OTTAWA
WATERMAIN	PVC DR 18	
VALVE AND VALVE BOX	W24	CITY OF OTTAWA

2. SUPPLY AND CONSTRUCT ALL WATERMAINS AND APPURTENANCES IN ACCORDANCE WITH THE CITY OF OTTAWA STANDARDS AND SPECIFICATIONS. EXCAVATION, INSTALLATION, BACKFILL AND RESTORATION OF ALL WATERMAINS BY THE CONTRACTOR. CONNECTIONS AND SHUT-OFFS AT THE MAIN AND CHLORINATION OF THE WATER SYSTEM SHALL BE PERFORMED BY CITY OFFICIALS.
3. WATERMAIN SHALL BE MINIMUM 2.4m DEPTH BELOW GRADE UNLESS OTHERWISE INDICATED. ANY WATERMAIN WITH LESS THAN 2.4m COVER TO BE INSULATED PER THE SEWER AND WATERMAIN NOTES AND DETAIL.
4. PROVIDE MINIMUM 0.25m ABOVE, 0.5m IF BELOW, CLEARANCE BETWEEN OUTSIDE OF PIPES AT ALL CROSSINGS PER CITY OF OTTAWA STANDARDS W25/W25.2
5. WATER SERVICE IS TO BE CONSTRUCTED TO WITHIN 1.0m OF FOUNDATION WALL AND CAPPED, UNLESS OTHERWISE INDICATED.
6. CATHODIC PROTECTION REQUIRED FOR ALL IRON FITTINGS CITY OF OTTAWA STANDARD DETAILS W-39, 40, 41, 42, 43 AND 44.
7. PROVIDE THERMAL INSULATION FOR WATERMAIN AT OPEN STRUCTURES PER CITY OF OTTAWA STANDARD DETAIL W-23.
8. IF WATERMAIN MUST BE DEFLECTED TO MEET ALIGNMENT, ENSURE THAT THE AMOUNT OF DEFLECTION USED IS LESS THAN HALF THAT RECOMMENDED BY THE MANUFACTURER.

GRADING NOTES:

1. ALL TOPSOIL, ORGANIC OR DELETERIOUS MATERIAL MUST BE ENTIRELY REMOVED FROM BENEATH THE PROPOSED PAVED AREAS AS DIRECTED BY THE SITE ENGINEER OR GEOTECHNICAL ENGINEER.
2. NON-SPECIFIED EXISTING FILL ALONG WITH SITE-EXCAVATED SOIL CAN BE USED AS GENERAL LANDSCAPING FILL AND BENEATH EXTERIOR PARKING AREAS WHERE SETTLEMENT OF THE GROUND SURFACE IS OF MINOR CONCERN. IN LANDSCAPED AREAS, THESE MATERIALS SHOULD BE SPREAD IN THIN LIFTS AND AT LEAST COMPACTED BY THE TRACKS OF THE SPREADING EQUIPMENT TO MINIMIZE VOIDS. IF THESE MATERIALS ARE TO BE USED TO BUILD UP THE SUBGRADE LEVEL FOR AREAS TO BE PAVED, THEY SHOULD BE COMPACTED IN THIN LIFTS TO A MINIMUM DENSITY OF 95% OF THEIRRESPECTIVE SPMDD. AS DIRECTED BY THE SITE ENGINEER OR GEOTECHNICAL ENGINEER.
3. EXPOSED SUBGRADES IN PROPOSED PAVED AREAS SHOULD BE PROOF ROLLED WITH A LARGE STEEL DRUM ROLLER AND INSPECTED BY THE GEOTECHNICAL ENGINEER PRIOR TO THE PLACEMENT OF GRANULARS.
4. IF SOFT SPOTS DEVELOP IN THE SUBGRADE DURING COMPACTION OR DUE TO CONSTRUCTION TRAFFIC, THE AFFECTED AREAS SHOULD BE EXCAVATED AND REPLACED WITH OPSS GRANULAR B TYPE II MATERIAL. AS RECOMMEMDED BY THE GEOTECHNICAL ENGINEER.
5. THE PAVEMENT GRANULAR BASE AND SUBBASE SHOULD BE PLACED IN MAXIMUM 300 MM THICK LIFTS AND COMPACTED TO A MINIMUM OF 99% OF THE MATERIAL'S SPMDD USING SUITABLE VIBRATORY EQUIPMENT.
6. MINIMUM OF 2% GRADE FOR ALL GRASS AREAS UNLESS OTHERWISE NOTED.
7. MAXIMUM TERRACING GRADE TO BE 3:1 UNLESS OTHERWISE NOTED.
8. ALL GRADES BY CURBS ARE EDGE OF PAVEMENT GRADES UNLESS OTHERWISE INDICATED.
9. ALL CURBS SHALL BE BARRIER CURB (150mm) UNLESS OTHERWISE NOTED AND CONSTRUCTED AS PER CITY OF OTTAWA STANDARDS (SC1.1).
10. REFER TO LANDSCAPE PLAN FOR PLANTING AND OTHER LANDSCAPE FEATURE DETAILS.
11. CONTRACTOR TO PROVIDE THE CONSULTANT WITH A GRADING PLAN INDICATING AS-BUILT ELEVATIONS OF ALL DESIGN GRADES SHOWN ON THIS PLAN.

PAVEMENT STRUCTURE:

ACCESS LANES
- 40mm HL3 OR SUPERPAVE 12.5 ASPHALTIC CONCRETE
- 50mm HL8 OR SUPERPAVE 19.0 ASPHALTIC CONCRETE
- 150mm OPSS GRAN "A" CRUSHED STONE
- 450mm OPSS GRAN "B" type II

SUBGRADE - COMPACT TO DENSE GLACIAL TILL, OR OPSS GRANULAR B TYPE I OR II MATERIAL MATERIAL PLACED OVER BEDROCK.

CAR ONLY PARKING AREAS
- 50mm HL3 OR SUPERPAVE 12.5 ASPHALTIC CONCRETE
- 150mm OPSS GRAN "A" CRUSHED STONE
- 300mm OPSS GRAN "B" type II

SUBGRADE - EITHER FILL, IN SITU SOIL OR OPSS GRANULAR B TYPE I OR II MATERIAL PLACED OVER IN SITU SOIL OR FILL.

1. MINIMUM PERFOMANCE GRADED (PG) 58-34 ASPHALT CEMENT SHOULD BE UTILIZED FRO THIS PROJECT

EROSION AND SEDIMENT CONTROL NOTES:

1. THE CONTRACTOR SHALL IMPLEMENT BEST MANAGEMENT PRACTICES, TO PROVIDE FOR PROTECTION OF THE AREA DRAINAGE SYSTEM AND THE RECEIVING WATERCOURSE, DURING CONSTRUCTION ACTIVITIES. THE CONTRACTOR ACKNOWLEDGES THAT FAILURE TO IMPLEMENT APPROPRIATE EROSION AND SEDIMENT CONTROL MEASURES MAY BE SUBJECT TO PENALTIES IMPOSED BY ANY APPLICABLE REGULATORY AGENCY.
2. THE OWNER AGREES TO PREPARE AND IMPLEMENT AN EROSION AND SEDIMENT CONTROL PLAN TO THE SATISFACTION OF THE CITY OF OTTAWA, APPROPRIATE TO THE SITE CONDITIONS, PRIOR TO UNDERTAKING ANY SITE ALTERATIONS (FILLING, GRADING, REMOVAL OF VEGETATION, ETC.) AND DURING ALL PHASES OF SITE PREPARATION AND CONSTRUCTION IN ACCORDANCE WITH THE CURRENT BEST MANAGEMENT PRACTICES FOR EROSION AND SEDIMENT CONTROL SUCH AS BUT NOT LIMITED TO INSTALLING FILTER CLOTHS ACROSS MANHOLE/CATCHBASIN LIDS TO PREVENT SEDIMENTS FROM ENTERING STRUCTURES AND INSTALL AND MAINTAIN A LIGHT DUTY SILT FENCE BARRIER AS REQUIRED.
3. THE CONTRACTOR SHALL PLACE FILTER CLOTH UNDER THE CATCHBASIN AND MANHOLE GRATES FOR THE DURATION OF CONSTRUCTION AND WILL REMAIN IN PLACE DURING ALL PHASES OF CONSTRUCTION.
4. SILT FENCING FOR ENTIRE PERIMETER OF SITE, SHALL BE UTILIZED TO CONTROL EROSION FROM THE SITE DURING CONSTRUCTION.
5. THE CONTRACTOR ACKNOWLEDGES THAT FAILURE TO IMPLEMENT EROSION AND SEDIMENT CONTROL MEASURES MAY BE SUBJECT TO PENALTIES IMPOSED BY ANY APPLICABLE REGULATORY AGENCY.

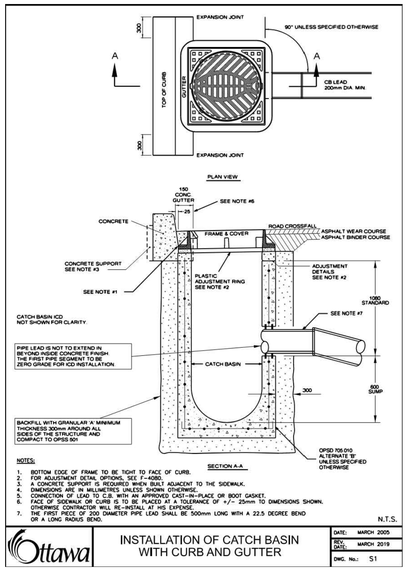

Ottawa — INSTALLATION OF CATCH BASIN WITH CURB AND GUTTER — DATE: MARCH 2005 — REV. DATE: MARCH 2019 — DWG. No.: S1

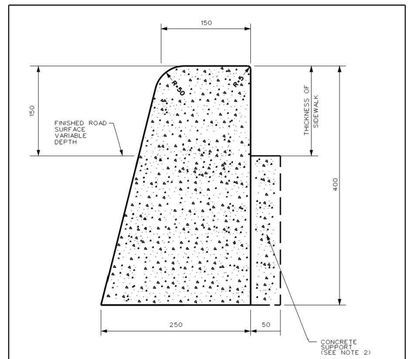

CONCRETE BARRIER CURB

NOTES:
1. THE FULL CURB DEPTH SHALL BE CARRIED THROUGH THE DEPRESSED ACCESS CROSSING.
2. A CONCRETE SUPPORT IS REQUIRED WHEN BUILT ADJACENT TO THE SIDEWALK.
3. IF AN EXTRUSION CURBING MACHINE IS USED, THE EXPANSION BITUMINOUS MATERIAL AND THE #15 DOWELS ARE TO BE PLACED AT THE END OF THE EXTRUSION.
4. EXPANSION AND CONTRACTION JOINTS AS PER SC5
5. DEPRESSED CURB HEIGHT - FOR PEDESTRIAN CURB RAMPS 0 TO 6 mm AND FOR PRIVATE ENTRANCES 0 TO 13mm

(DIMENSIONS mm)
NTS

Ottawa — CONCRETE BARRIER CURB FOR GRANULAR BASE PAVEMENT (MODIFIED OPSD 600.110) — DATE: JAN 2003 — REV. DATE: JANUARY 2026 — DWG No.: SC1.1

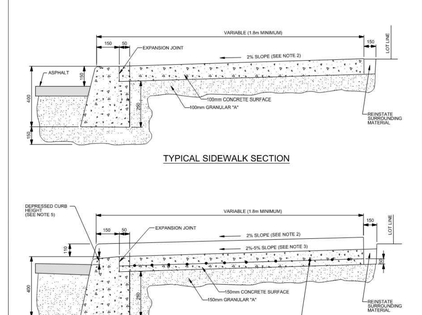

TYPICAL SIDEWALK SECTION

NOTES:
1. ALL MEASUREMENTS ARE IN MILLIMETRES UNLESS OTHERWISE NOTED
2. THE MAXIMUM SLOPE IS NOT TO EXCEED 2%
3. FOR CURB RAMPS, SLOPE OF 2% TO 5%, MAXIMUM 8%
4. EXPANSION AND DUMMY JOINTS AS PER SC5
5. DEPRESSED CURB HEIGHT - FOR PEDESTRIAN CURB RAMPS 0 TO 6 mm AND FOR PRIVATE ENTRANCES 9 TO 13mm

Ottawa — TITLE: CONCRETE BARRIER CURB WITH SIDEWALK — DATE: JAN 2003 — REV.: JULY 2025 — DWG No: SC1.4

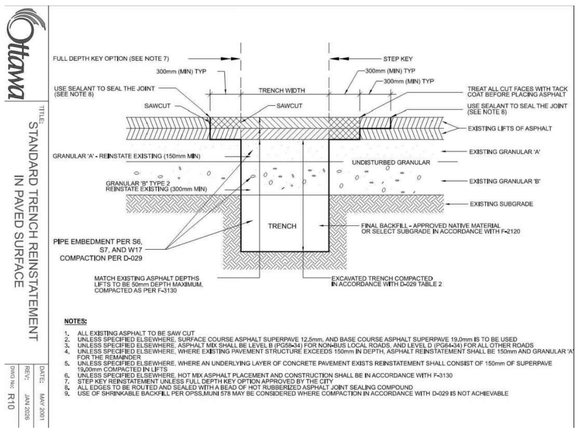

NOTES:
1. ALL EXISTING ASPHALT TO BE SAW CUT
2. UNLESS SPECIFIED ELSEWHERE, SURFACE COURSE ASPHALT SUPERPAVE 12.5mm, AND BASE COURSE ASPHALT SUPERPAVE 19.0mm IS TO BE USED
3. UNLESS SPECIFIED ELSEWHERE, ASPHALT MIX SHALL BE LEVEL B (PG58-34) FOR NON-BUS LOCAL ROADS, AND LEVEL D (PG64-34) FOR ALL OTHER ROADS
4. UNLESS SPECIFIED ELSEWHERE, WHERE EXISTING PAVEMENT STRUCTURE EXCEEDS 150mm IN DEPTH, ASPHALT REINSTATEMENT SHALL BE 150mm AND GRANULAR 'A' FOR THE REMAINDER
5. UNLESS SPECIFIED ELSEWHERE, WHERE AN UNDERLYING LAYER OF CONCRETE PAVEMENT EXISTS REINSTATEMENT SHALL CONSIST OF 150mm OF SUPERPAVE 19.0mm COMPACTED IN LIFTS
6. UNLESS SPECIFIED ELSEWHERE, HOT MIX ASPHALT PLACEMENT AND CONSTRUCTION SHALL BE IN ACCORDANCE WITH F-3130
7. STEP KEY REINSTATEMENT UNLESS FULL DEPTH KEY OPTION APPROVED BY THE CITY
8. ALL EDGES TO BE ROUTED AND SEALED WITH A BEAD OF HOT RUBBERIZED ASPHALT JOINT SEALING COMPOUND
9. USE OF SHRINKABLE BACKFILL PER OPSS.MUNI 578 MAY BE CONSIDERED WHERE COMPACTION IN ACCORDANCE WITH D-029 IS NOT ACHIEVABLE

Ottawa — STANDARD TRENCH REINSTATEMENT IN PAVED SURFACE — DATE: MAY 2007 — REV. DATE: MAY 2021 — DWG. No.: R10

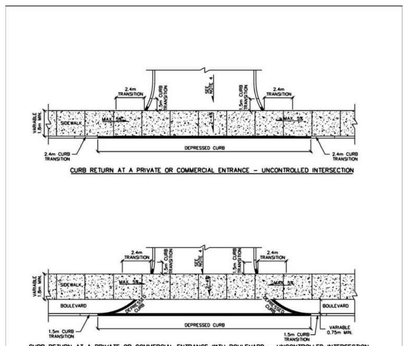

CURB RETURN AT A PRIVATE OR COMMERCIAL ENTRANCE - UNCONTROLLED INTERSECTION

CURB RETURN AT A PRIVATE OR COMMERCIAL ENTRANCE WITH BOULEVARD - UNCONTROLLED INTERSECTION

NOTES:
1. ALL DIMENSIONS ARE IN MILLIMETRES UNLESS SHOWN OTHERWISE.
2. CURB DETAILS SEE SC1.1, SC1.2 AND SC1.3.
3. SIDEWALK DETAILS SEE SC2 AND SC3.
4. MAXIMUM SLOPE VARIES, SEE PRIVATE APPROACH BYLAW.
5. UNCONTROLLED INTERSECTION MEANS AN ENTRANCE NOT LOCATED AT A TRAFFIC SIGNAL OR ALL-WAY STOP CONTROL.

Ottawa — CURB RETURN ENTRANCES - UNCONTROLLED INTERSECTIONS — DATE: MARCH 2007 — REV. DATE: MARCH 2021 — DWG. No.: SC7.1

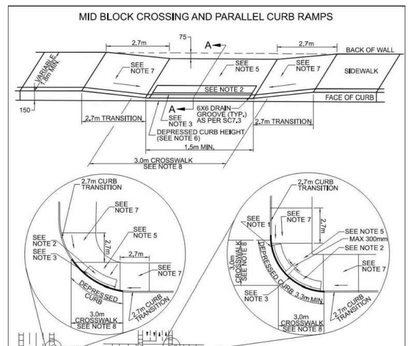

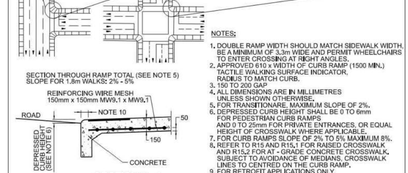

NOTES:
1. DOUBLE RAMP WIDTH SHOULD MATCH SIDEWALK WIDTH. BE A MINIMUM OF 3.3m WIDE AND PERMIT WHEELCHAIRS TO ENTER CROSSING AT RIGHT ANGLES.
2. APPROVED 610 x WIDTH OF CURB RAMP* (1500 MIN.) TACTILE WALKING SURFACE INDICATOR, RADIUS TO MATCH CURB.
3. 150 TO 200 GAP
4. ALL DIMENSIONS ARE IN MILLIMETRES UNLESS SHOWN OTHERWISE.
5. UNLESS SPECIFIED ELSEWHERE, MAXIMUM SLOPE OF 2%.
6. DEPRESSED CURB HEIGHT SHALL BE 0 TO 6mm FOR PEDESTRIAN CURB RAMPS. AND 0 TO 25mm FOR PRIVATE ENTRANCES, OR EQUAL HEIGHT OF CROSSWALK WHERE APPLICABLE.
7. FOR CURB RAMPS SLOPE OF 2% TO 5%, MAXIMUM 8%.
8. REFER TO R15 AND R15.1 FOR RAISED CROSSWALK AND R15.2 FOR AT - GRADE CONCRETE CROSSWALK, SUBJECT TO AVOIDANCE OF MEDIANS. CROSSWALK LINES TO CENTRED ON THE CURB RAMP.
9. FOR RETROFIT APPLICATIONS ONLY.
10. FOR MONOLITHIC SIDEWALK, TWSI SHALL BE 300 TO 350mm BACK FROM CURB FACE.

N.T.S.

Ottawa — PEDESTRIAN CURB RAMP WITHOUT BOULEVARD — DATE: MAY 2007 — REV.: MARCH 2022 — DWG. No.: SC6

SEWER & WATERMAIN INSULATION NOTES:

1. INSULATE ALL SEWER PIPES THAT HAVE LESS THAN 2.0m COVER AND ALL WATERMAIN WITH LESS THAN 2.4m OF COVER WITH EXPANDED POLYSTYRENE INSULATION AS PER OPSD 1109.030.
2. THE THICKNESS OF INSULATION SHALL BE THE EQUIVALENT OF 25mm FOR EVERY 300mm REDUCTION IN THE REQUIRED DEPTH OF COVER WITH 50mm MINIMUM (SEE TABLE)

COVER SEWER / WATER (mm)	INSULATION THICKNESS (mm)
2000-1700 / 2400-2100	50
1700-1400 / 2100-1800	75
1400-1100 / 1800-1500	100

T = THICKNESS OF INSULATION (mm)
W = WIDTH OF INSULATION (mm)
W = D + 300 (1000 mm.)
D = O.D OF PIPE (mm)

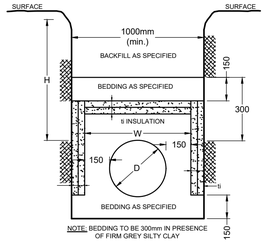

NOTE: BEDDING TO BE 300mm IN PRESENCE OF FIRM GREY SILTY CLAY

INSULATION DETAIL FOR SHALLOW SEWERS & WATERMAIN
N.T.S

Pipe Connections to Structures
For concrete pipe connections to structures OPSD 708.020 applies. Use of Kor-N-Seal and equivalent type products limited to 825mm ID and less.

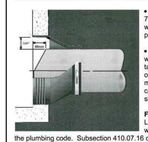

- For PVC pipe connections to structures OPSD 708.020 applies with the condition that flexible watertight connectors shall be approved cast-in-place or boot gaskets listed in MW-22.15.
- For Kor-N-Seal and equivalent type products with a gap between the pipe and the cored hole, taper back the top half of the PVC pipe until the obvert is 50mm behind the inside wall of the maintenance hole to prevent rubbing and eventual cracking of the obvert by cleaning hoses. Hoses shall rub on the concrete edge not the obvert.

Field Testing
Leakage testing shall be completed in accordance with OPSS.MUNI 410.07.16 and in accordance with the plumbing code. Subsection 410.07.16 of OPSS.MUNI 410 is amended by the following:

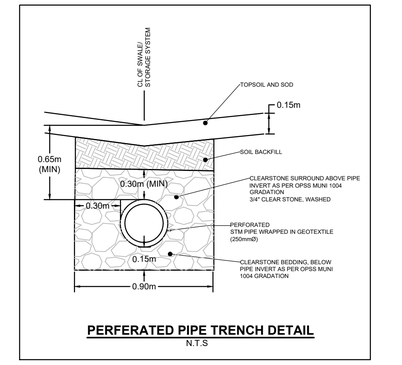

PERFORATED PIPE TRENCH DETAIL
N.T.S

NOTE:
THE POSITION OF ALL POLE LINES, CONDUITS, WATERMAINS, SEWERS AND OTHER UNDERGROUND AND OVERGROUND UTILITIES AND STRUCTURES IS NOT NECESSARILY SHOWN ON THE CONTRACT DRAWINGS, AND WHERE SHOWN, THE ACCURACY OF THE POSITION OF SUCH UTILITIES AND STRUCTURES IS NOT GUARANTEED. BEFORE STARTING WORK, DETERMINE THE EXACT LOCATION OF ALL SUCH UTILITIES AND STRUCTURES AND ASSUME ALL LIABILITY FOR DAMAGE TO THEM.

No.	REVISION	DATE	BY
5.	REVISED PER CITY COMMENTS	NOV 20/2026	ARM
4.	REVISED PER CITY COMMENTS	OCT 23/2026	ARM
3.	REVISED PER CITY COMMENTS	AUG 24/2026	ARM
2.	REVISED PER CITY SUPPORTABILITY COMMENT	APRIL 17/2026	ARM
1.	ISSUED FOR SPA	OCT 16/2025	ARM

SCALE: AS SHOWN

DESIGN: ARM/AM
CHECKED: ARM
DRAWN: MF/AM
CHECKED: ARM
APPROVED: GJM

LICENSED PROFESSIONAL ENGINEER A.R. MESTWARP 100201604 November 20, 2026 PROVINCE OF ONTARIO

LICENSED PROFESSIONAL ENGINEER G.J. MacDONALD NOV 20, 2026 PROVINCE OF ONTARIO

NOVATECH
Engineers, Planners & Landscape Architects
Suite 200, 240 Michael Cowpland Drive
Ottawa, Ontario, Canada K2M 1P6
Telephone (613) 254-9643
Facsimile (613) 254-5867
Website www.novatech-eng.com

LOCATION
CITY OF OTTAWA
2380 TENTH LINE

DRAWING NAME
NOTES AND DETAILS PLAN

PROJECT No. 125079
REV REV#5
DRAWING No. 125079-ND

D