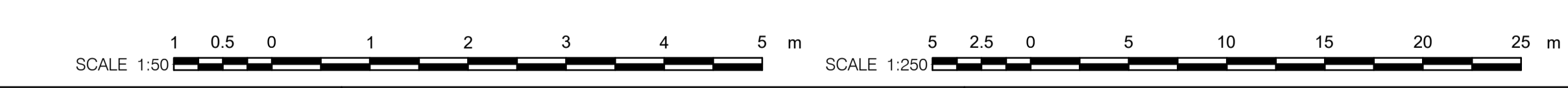
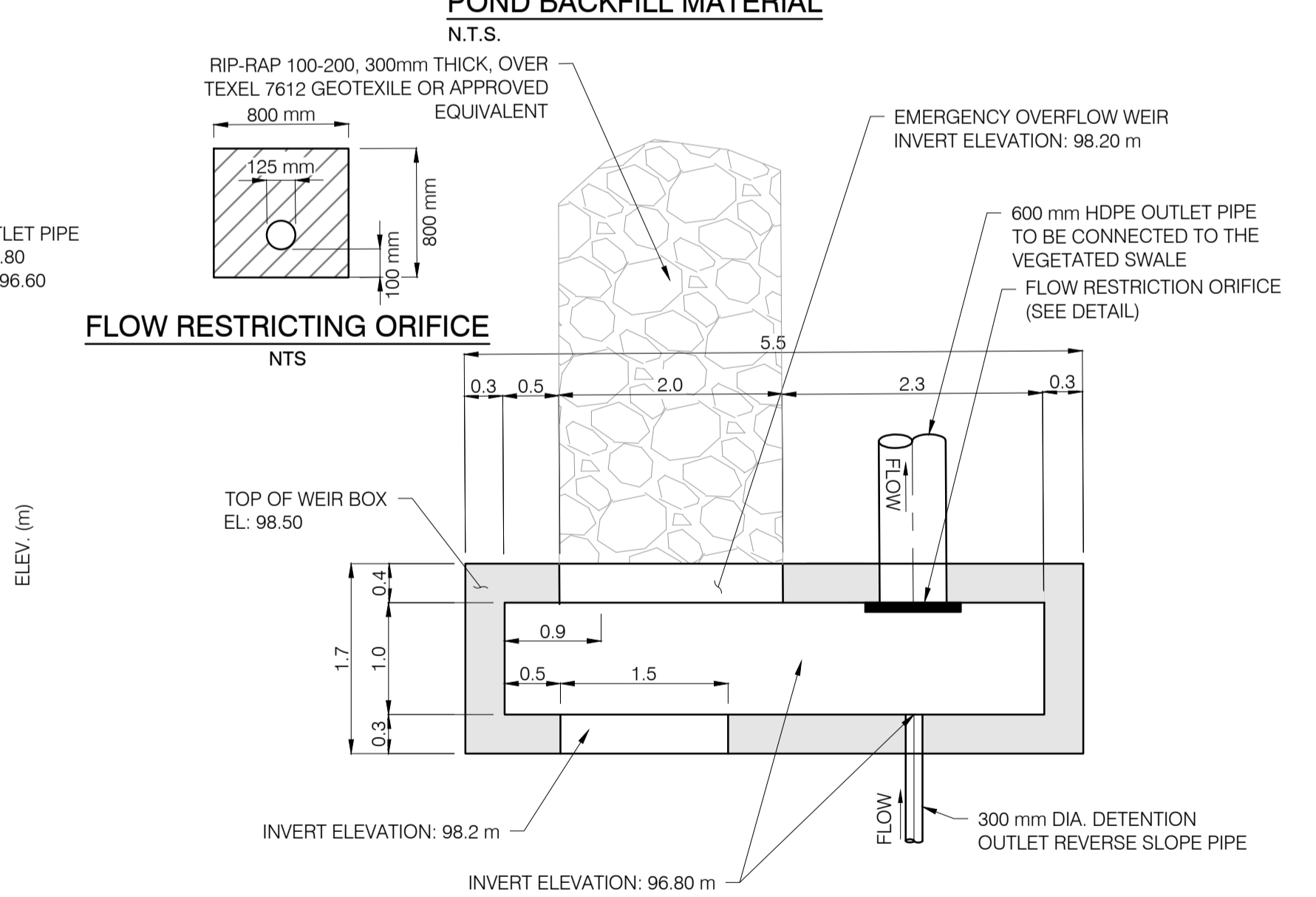
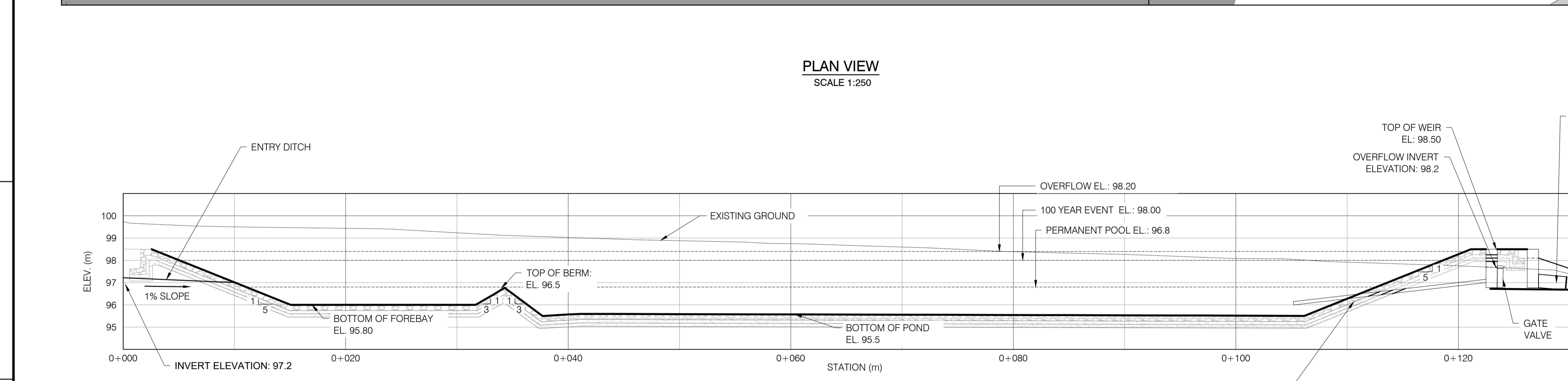
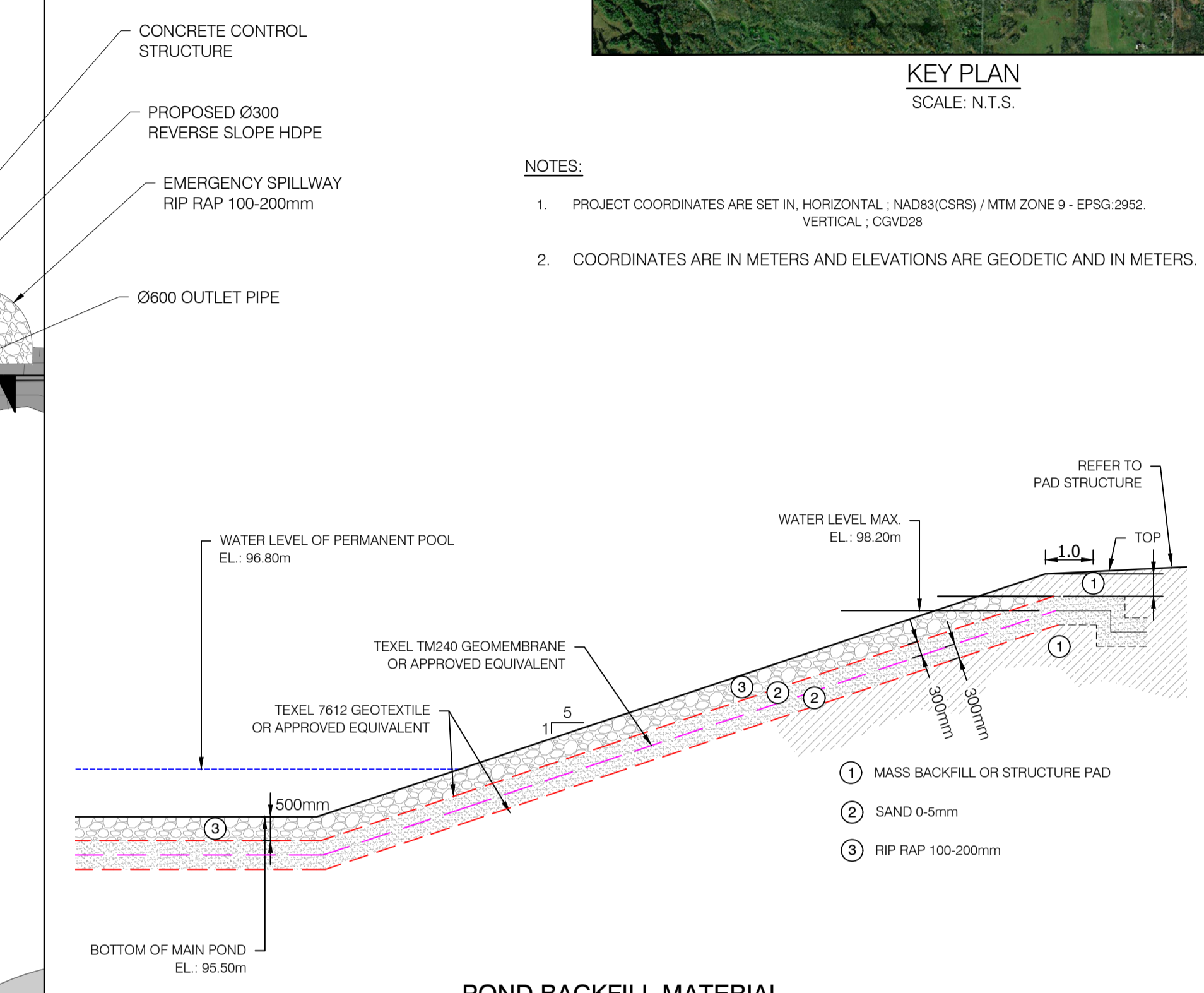


- NOTES:**
- PROJECT COORDINATES ARE SET IN: HORIZONTAL : NAD83(CRS) / MTM ZONE 9 - EPSG:2952. VERTICAL : CGVD28
 - COORDINATES ARE IN METERS AND ELEVATIONS ARE GEODETIC AND IN METERS.



FOR PERMITTING

DRAWING No.	DESCRIPTION	REV	DESCRIPTION	PREPARED BY	CHECKED BY	DATE
ENVIRONMENTAL-STANTEC.DWG						
XR-160402040-L-PLANTING.DWG						
241451-SouthMarch_BESS-MTM9-Rev0		AC	FOR PERMITTING	B. THOMAS	V. BRUNELLE P.E.O. NO. 100617887	2025-11-05
SOUTH MARCH DITCH LINE TOPO		AB	FOR PERMITTING	E. AMELI	M. SHAHRAKI	2025-06-19
7154023-402000-47-D20-0001	SOUTH MARCH BESS-250 MW 230KV-34.5 KV SUBSTATION	AA	FOR COMMENTS	E. AMELI	M. SHAHRAKI	2025-03-03
ENVIRONMENTAL-STANTEC.DWG						
XR-160402040-L-PLANTING.DWG						
241451-SouthMarch_BESS-MTM9-Rev0						
SOUTH MARCH DITCH LINE TOPO						
7154023-402000-47-D20-0001	SOUTH MARCH BESS-250 MW 230KV-34.5 KV SUBSTATION					
ENVIRONMENTAL-STANTEC.DWG						
XR-160402040-L-PLANTING.DWG						
241451-SouthMarch_BESS-MTM9-Rev0						
SOUTH MARCH DITCH LINE TOPO						
7154023-402000-47-D20-0001	SOUTH MARCH BESS-250 MW 230KV-34.5 KV SUBSTATION					

SEAL:

BB

Evolugen
by Brookfield Renewable

CLIENT:

PROJECT: SOUTH MARCH BESS 2555 AND 2625 MARCHURST RD, OTTAWA	
TITLE: CIVIL WET POND PLAN & SECTIONS	
PREPARED BY: B. THOMAS	DRAFTED BY: G. NORMAND
CHECKED BY: B. THOMAS	APPROVED BY: V. BRUNELLE
SCALE: AS SHOWN	DATE: 2025-03-03
DRAWING No.: 7154023-100000-41-D20-0004	SHEET: 01 SIZE: A1 REV: AC