



Phase One Environmental Site Assessment Part of 1500 Saint Laurent Boulevard, Ottawa, Ontario

Client:

City of Ottawa

Type of Document:

Final

Project Name:

Phase One Environmental Site Assessment

Project Number:

OTT-22007382-A0

Prepared By:

Leah Wells, P.Eng.

Reviewed By:

Mark McCalla, P.Geo.

EXP Services Inc.

100-2650 Queensview Drive

Ottawa, Ontario K2B 8H6

t: +1.613.688.1899

f: +1.613.225.7337

Date Submitted:

2023-05-15

Legal Notification

This report was prepared by EXP Services Inc. for the account of the **City of Ottawa**.

Any use which a third party makes of this report, or any reliance on or decisions to be made based on it, are the responsibility of such third parties. EXP Services Inc. accepts no responsibility for damages, if any, suffered by any third party as a result of decisions made or actions based on this project.

Table of Contents

1.0	Introduction.....	1
1.1	Objective.....	1
1.2	Phase One Property Information.....	1
2.0	Scope of Investigation	2
3.0	Records Review	3
3.1	Phase One ESA Study Area Determination	3
3.2	First Developed Use Determination	3
3.3	Fire Insurance Plans.....	3
3.4	Chain of Title.....	4
3.5	Environmental Reports.....	4
3.6	Environmental Source Information	4
3.6.1	Ontario Ministry of the Environment, Conservation and Parks Records	4
3.6.2	Historical Land Use Inventory.....	4
3.6.3	Environmental Registry	5
3.6.4	Environmental Access.....	5
3.6.5	Hazardous Waste Information Network	6
3.6.6	Records of Site Condition	6
3.6.7	Coal Gasification Plants	7
3.6.8	PCB Storage Sites.....	7
3.6.9	Former Industrial Sites	7
3.6.10	Waste Disposal Sites.....	7
3.6.11	Street Directories	7
3.7	EcoLog ERIS Database Search	8
3.8	Physical Setting Sources	10
3.8.1	Aerial Photographs.....	10
3.8.2	Topography, Hydrology, Geology	11
3.8.3	Fill Materials	11

3.8.4	Water Bodies and Areas of Natural Significance	11
3.8.5	Well Records.....	11
3.9	Site Operating Records	12
4.0	Interviews	13
5.0	Site Reconnaissance	14
5.1	General Requirements.....	14
5.2	Specific Observations at the Phase One Property	14
5.2.1	Buildings and Structures.....	14
5.2.2	Site Utilities and Services.....	14
5.3	Storage Tanks	14
5.3.1	Underground Storage Tanks.....	14
5.3.2	Above Ground Storage Tanks	14
5.4	Chemical Storage Handling and Floor Condition	14
5.5	Areas of Stained Soil, Pavement or Stressed Vegetation	15
5.6	Fill and Debris	15
5.7	Air Emissions.....	15
5.8	Odours	15
5.9	Noise	15
5.10	Other Observations	15
5.11	Special Attention Items, Hazardous Building Materials and Designated Substances	15
5.12	Abandoned and Existing Wells	15
5.13	Roads, Parking Facilities and Right of Ways	15
5.14	Adjacent and Surrounding Properties	15
5.15	Enhanced Investigation Property	16
5.16	Summary and Written Description of Investigation	Error! Bookmark not defined.
6.0	Review and Evaluation of Information.....	17
6.1	Current and Past Uses	17
6.2	Potentially Contaminating Activity	17
6.3	Areas of Potential Environmental Concern	18

6.4 Phase One Conceptual Site Model 18

6.4.1 Buildings and Structures..... 18

6.4.2 Water Bodies and Groundwater Flow Direction 18

6.4.3 Areas of Natural Significance..... 18

6.4.4 Water Wells 19

6.4.5 Potentially Contaminating Activity..... 19

6.4.6 Areas of Potential Environmental Concern 20

6.4.7 Underground Utilities 21

6.4.8 Subsurface Stratigraphy 21

6.4.9 Uncertainty Analysis 21

7.0 Conclusions..... 22

8.0 References 23

9.0 Limitation of Liability, Scope of Report, and Third Party Reliance 24

10.0 Signatures 25

List of Figures

- Figure 1 – Site Location Plan
- Figure 2 – Conceptual Site Model – Phase One Study Area
- Figure 3 – Areas of Potential Environmental Concern

List of Appendices

Appendix A: Qualifications of Assessors

Appendix B: Figures

Appendix C: Fire Insurance Plans, Title Search, Municipal Records & Provincial Records

Appendix D: EcoLog ERIS Report

Appendix E: Aerial Photographs

Appendix F: Site Photographs

Executive Summary

EXP Services Inc. (EXP) was retained by the City of Ottawa to complete a Phase One Environmental Site Assessment (ESA) for part of the property located at 1500 Saint Laurent Boulevard in Ottawa, Ontario hereinafter referred to as the 'Phase One property'. At the time of the investigation, the Phase One property was vacant.

A Phase One ESA is a systematic qualitative process to assess the environmental condition of a site based on its historical and current uses. This Phase One ESA was conducted in accordance with the Phase One ESA standard as defined by Ontario Regulation 153/04, as amended, and in accordance with generally accepted professional practices.

The purpose of this Phase One ESA is to determine if past or present site activities have resulted in actual or potential contamination at the Phase One property. It is understood that the report will be used to support a site plan application for the development of a new power substation and enclosed parking garage for OC Transpo.

The most recent use of the property was a parking lot for OC Transpo buses. It is proposed that a parking garage be constructed on the vacant property. A Record of Site Condition (RSC) is not required as the proposed site use will not be more sensitive than the current land use.

The Phase One property consists of the northwest part the property with the municipal address of 1500 Saint Laurent Boulevard. The Phase One property is irregular in shape, with an approximate area of 2.2 hectares. The Phase One property is currently used for OC Transpo bus parking.

The Phase One property is part of a larger property with the legal description of Part Block D on Plan 725 as in OT70509, N6-20614 and being Part 1, R50 and Part 1, 4R-9060, except Parts 1 to 4 on Plan 5R-10547 and Parts 1 and 2 on Plan 4R-26260. Subject to interest if any in OT37427; Subject to NS54899, OT72173. Subject to an Easement over Parts 2 and 3 on 4R-28039 as in OC1861720 subject to an Easement in gross over part Block D, Plan 725, Parts 1 and 2, Plan 4R31777 as in OC2093671, in City of Ottawa. The property identification number (PIN) for the property with the municipal address 1500 St. Laurent Boulevard is 042560711.

Based on a review of historical aerial photographs, historical maps, and other records, it appears that there have never been any structures on the Phase One property. Since circa 2004, the Phase One property has been used as an OC Transpo bus parking area.

There are no waterbodies on the Phase One property. The nearest waterbody is Green's Creek, located approximately 2 km to the east. The Rideau River is located approximately 2.1 km to the west. The inferred groundwater flow direction is to the northwest towards the Rideau River.

The following on-site PCAs were identified:

- PCA #28 – Gasoline and associated products storage in fixed tanks (fuel AST on the Phase One property);
- PCA #30 – Importation of fill material of unknown quality (fill material likely present across the Phase One property);
- PCA #46 – Rail yards, tracks, and spurs (former on-site spur line); and,
- PCA #Other – Historic fuel spills (multiple spill records for 1500 St. Laurent Boulevard, the exact spill locations are unknown).

By definition, all of the above PCA have resulted in APEC on the Phase One property.

The following off-site PCAs were identified:

- PCA #28 – Gasoline and associated products storage in fixed tanks (former waste oil UST and former fuel USTs on the southeast adjacent property (1500 St. Laurent Boulevard), waste oil AST on east adjacent property (1500 St. Laurent Boulevard), fuel USTs at 869 Belfast Road, fuel USTs at 805 Belfast Road, former UST at 899 Belfast Road, fuel oil UST at 810 Belfast Road, former fuel, waste oil and chemical USTs at 599 Tremblay Road;

- PCA #37 – Operation of dry-cleaning equipment (where chemicals are used) (former dry cleaner at 920 Belfast Road);
- PCA #46 – Rail yards, tracks, and spurs (rail line borders the Phase One property to the north);
- PCA #52 – Storage, maintenance, fuelling and repair of equipment, vehicles, and material used to maintain transportation systems (OC Transpo repair and maintenance operations at both the north and south garages on the east adjacent property and 899 Belfast Road, former MTO garage at 599 Tremblay Road); and,
- PCA #Other – Historic fuel spills (multiple spill records for 1500 St. Laurent Boulevard, the exact spill locations are unknown).

All of the historic or current USTs associated with the east adjacent OC Transpo garages are located at least 120 m from the Phase One property. Therefore, none of the USTs are considered to result in APECs.

The USTs at 869 Belfast Road are located on the west side of the site building, over 120 m west of the Phase One property. Due to the distance and cross-gradient location from the Phase One property, the USTs are not considered to result in an APEC.

The USTs at 805 and 810 Belfast Road are located over 180 m from the Phase One property and are not considered to result in APECs.

The USTs and operations at 599 Tremblay Road were located over 180 m and down gradient to the inferred direction of the groundwater flow. The buildings at this property were demolished in 2008. Historic operations at this property are not considered to have resulted in APECs.

The south garage is located 90 m southeast the Phase One property, therefore any vehicle maintenance/repair operations at the south garage are not considered to result in an APEC.

The former dry-cleaning operation at 920 Belfast Road is located approximately 250 m southeast of the Phase One property. In addition, there is a water treatment system on the property which is intended to prevent the offsite migration of contaminants and due to the distance from the Phase One property. Therefore, the contamination at 920 Belfast Road is not considered to result in an APEC.

The off-site PCA that were determined to result in APEC on the Phase One property include PCA #28 (waste oil AST on the north side of the north garage, gasoline and waste oil UST at 899 Belfast Road), PCA #46 (adjacent rail line to the north), PCA #52 (operations at the north garage on the east adjacent property), and PCA #Other (historic fuel spills at 1500 St. Laurent Boulevard).

The following areas of potential environmental concern (APEC) were identified:

Area of Potential Environmental Concern (APEC)	Location of APEC on Phase One Property	Potentially Contaminating Activity (PCA)	Location of PCA (On-Site or Off-Site)	Contaminants of Potential Concern	Media Potentially Impacted (Groundwater, Soil and/or Sediment)
#1. Fill material is inferred to be present across the Phase One property	Entire Phase One property	PCA #30 – Importation of Fill Material of Unknown Quality	On-site	Benzene, toluene, ethylbenzene, and xylene (BTEX) and petroleum hydrocarbons (PHC), polycyclic aromatic hydrocarbons (PAH), metals	Soil

Area of Potential Environmental Concern (APEC)	Location of APEC on Phase One Property	Potentially Contaminating Activity (PCA)	Location of PCA (On-Site or Off-Site)	Contaminants of Potential Concern	Media Potentially Impacted (Groundwater, Soil and/or Sediment)
#2. Multiple spill records exist for 1500 St. Laurent Boulevard, the exact locations not specified	Entire Phase One property	PCA #Other – Historic fuel spills	On-site	Benzene, Toluene, Ethylbenzene, Xylenes (BTEX), PHC	Soil and groundwater
#3. Former rail spur line running from adjacent railway to the north	North part of Phase One property	PCA #46 – Rail yards, tracks, and spurs	On-Site	Volatile organic compounds (VOC), BTEX, PHC, PAH, metals, polychlorinated biphenyl (PCB)	Soil
#4. Fuel AST for bus re-fuelling	Central part of Phase One property	PCA #28 – Gasoline and associated products storage in fixed tanks	On-Site	BTEX, PHC, PAH	Soil and groundwater
#5. Garage operations on the east adjacent property	Southeast part of Phase One property	PCA #52 – Storage, maintenance, fuelling and repair of equipment, vehicles, and material used to maintain transportation systems	Off-Site	VOC, PHC, PAH	Groundwater
#6. Waste oil AST	Northeast part of the Phase One property	PCA #28 – Gasoline and associated products storage in fixed tanks	Off-site	BTEX, PHC, PAH	Groundwater
#7. Former gasoline and waste oil UST at 899 Belfast Road	Southeast part of the Phase One property	PCA #28 – Gasoline and associated products storage in fixed tanks	Off-site	BTEX, PHC, PAH	Groundwater

The Qualified Person who oversaw this work, Mark McCalla, P.Geo., recommends that a Phase Two ESA be conducted to address the PCA which may have adversely affected the Phase One property.

The Qualified Person can confirm that the Phase One Environmental Site Assessment was conducted per the requirements of Ontario Regulation 153/04, as amended, and in accordance with generally accepted professional practices.

This executive summary is a brief synopsis of the report and should not be read in lieu of reading the report in its entirety.

1.0 Introduction

EXP Services Inc. (EXP) was retained by the City of Ottawa to complete a Phase One Environmental Site Assessment (ESA) for part of the property located at 1500 Saint Laurent Boulevard in Ottawa, Ontario hereinafter referred to as the 'Phase One property'. At the time of the investigation, the Phase One property was occupied by a parking lot.

A Phase One ESA is a systematic qualitative process to assess the environmental condition of a site based on its historical and current uses. This Phase One ESA was conducted in accordance with the Phase One ESA standard as defined by Ontario Regulation 153/04, as amended, Annex A - No. 30820-91843-S01, and in accordance with generally accepted professional practices. Subject to this standard of care, EXP makes no express or implied warranties regarding its services and no third-party beneficiaries are intended. Limitation of liability, scope of report and third-party reliance are outlined in Section 9 of this report.

Please note that general environmental management and housekeeping practices were reviewed as part of this assessment insofar as they could impact the environmental condition of the property, however, a detailed review of regulatory compliance issues was beyond the scope of our investigation. This Phase One ESA does not constitute an audit of environmental management practices, indicate geotechnical conditions or identify geologic hazards.

1.1 Objective

The purpose of this Phase One ESA is to determine if past or present site activities have resulted in actual or potential contamination at the Phase One property. It is understood that the report will be used to support a site plan application for the development of a new power substation and enclosed parking garage for OC Transpo.

The most recent use of the property was a parking lot for OC Transpo buses. It is proposed that a parking garage be constructed on the vacant property. A Record of Site Condition (RSC) is not required as the proposed site use will not be more sensitive than the current land use.

EXP personnel who conducted assessment work for this project included Leah Wells, P.Eng. and Mark McCalla, P.Geo. An outline of their qualifications is provided in Appendix A.

1.2 Phase One Property Information

The Phase One property consists of the northwest part the property with the municipal address of 1500 Saint Laurent Boulevard. The Phase One property is irregular in shape, with an approximate area of 2.2 hectares. The Phase One property is currently used for OC Transpo bus parking.

The Phase One property is part of a larger property with the legal description of Part Block D on Plan 725 as in OT70509, N6-20614 and being Part 1, R50 and Part 1, 4R-9060, except Parts 1 to 4 on Plan 5R-10547 and Parts 1 and 2 on Plan 4R-26260. Subject to interest if any in OT37427; Subject to NS54899, OT72173. Subject to an Easement over Parts 2 and 3 on 4R-28039 as in OC1861720 subject to an Easement in gross over part Block D, Plan 725, Parts 1 and 2, Plan 4R31777 as in OC2093671, in City of Ottawa. The property identification number (PIN) for the property with the municipal address 1500 St. Laurent Boulevard is 042560711.

The approximate Universal Transverse Mercator (UTM) coordinates for the Phase One property are Zone 18, 450308 m E and 5029250 m N. The UTM coordinates are based on measurements from Google Earth Pro, published by the Google Limited Liability Company (LLC). The accuracy of the centroid is estimated to be less than 10 m.

Authorization to proceed with this investigation was provided by Mr. Sami Qadan on behalf of City of Ottawa. Contact information for Mr. Qadan is 100 Constellation Drive, 6th Floor, Ottawa, Ontario, K2G 6J8.

The Phase One property site location and site layout are shown on Figure 1 in Appendix B.

2.0 Scope of Investigation

The scope of work for the Phase One ESA consisted of the following activities:

- Reviewing the historical occupancy of the Phase One property through the use of available archived and relevant municipal and business directories, fire insurance plans (FIPs), topographical maps, and aerial photographs;
- Reviewing municipal and provincial records to determine whether activities that have occurred within the Phase One study area pose a potential environmental concern to the Phase One property;
- Obtaining an EcoLog Environmental Risk Information Services Ltd. (ERIS) report for the Phase One property and surrounding properties within a 250-metre radius of the Phase One property;
- Reviewing available geological maps, well records and utility maps for the vicinity of the Phase One property;
- Obtaining a search of land title and assessment rolls for the Phase One property;
- Conducting at least one reconnaissance of the Phase One property and surrounding properties within a 250-metre radius of the Phase One property in order to identify the presence of actual and/or potential environmental contaminants or concerns of significance;
- Conducting interviews with designated representative(s) as a resource for current and historical information;
- Reviewing the current use of the Phase One property and any land use practices that may have impacted its environmental condition;
- Reviewing the current use of the surrounding properties and any land use practices that may have impacted the environmental condition of the Phase One property; and,
- Preparing a report to document the findings.

In completing the scope of work, EXP did not conduct any intrusive investigations, including sampling, analyses, or monitoring. EXP has confirmed neither the completeness nor the accuracy of any of the records that were obtained or of any of the statements made by others.

3.0 Records Review

3.1 Phase One ESA Study Area Determination

The Phase One study area comprises the Phase One property and surrounding properties wholly or partly within 250 metres of the property boundaries. The 250-metre radius was used to gain an understanding of the current and past uses of surrounding properties to determine whether such uses may have contributed to subsurface environmental impacts at the Phase One property.

According to the City of Ottawa GeoOttawa on-line mapping tool, the Phase One property is zoned for general industrial use. Properties to the west and south are also zoned for general industrial use. Properties to the east are zoned for light industrial use. Properties to the north are zoned transit-oriented development zones.

The Phase One study area is shown on Figure 2 in Appendix B.

3.2 First Developed Use Determination

Based on a review of historical aerial photographs, historical maps, and other records, it appears that the Phase One property has not had any structures. Since circa 2004, the Phase One property has been used as an OC Transpo bus parking area.

3.3 Fire Insurance Plans

A search of The Catalogue of Canadian Fire Insurance Plans 1875 – 1975 (Catalogue) was conducted. Fire insurance plans (FIP) from 1963 for the general area were available for review. The FIP did not show the Phase One property, however several properties to the south were visible.

The property at 899 Belfast Road (now) was occupied by Gamble Robinson Ltd., a food warehouse. The property at 1500 St Laurent, east of the Phase One property is occupied by the Ottawa Transportation Commission. The front building is shown to be used for bus storage. Three diesel fuel USTs are located on the west side of the building. The rear building is shown to be a garage, and is labelled at pits/hoists, and paint shop. A waste oil UST is present on the south side of the building, and three fuel oil USTs are location off the northeast corner of the building. These operations are all at least 90 m from the Phase One property.

The 1991 inspection report site plan shows an additional tank has been added on the west side of the south building. All four tanks are labelled as diesel fuel. The two buildings shown in the 1963 FIP have been connected by an addition, and another building has been constructed to the north. Two waste oil USTs, two motor oil USTs, and a methanol UST are located on the west side of the garage/repair area. A body shop with a paint spray booth is present in the north building.

The following PCAs have been identified:

- Repair garage for OC Transpo buses located in the south garage (PCA #52 – Storage, maintenance, fuelling and repair of equipment, vehicles, and material used to maintain transportation systems)
- Diesel fuel USTs located on the west side of the south garage (PCA #28 – Gasoline and associated storage products in fixed tanks)
- Former waste oil UST (PCA #28 – Gasoline and associated storage products in fixed tanks)
- Former fuel oil USTs (PCA #28 – Gasoline and associated storage products in fixed tanks)
- Waste oil/motor oil USTs (PCA #28 – Gasoline and associated storage products in fixed tanks)

3.4 Chain of Title

A chain of title was requested from Read Abstracts Limited for the Phase One property. To date the chain of title information has not been received.

3.5 Environmental Reports

No environmental reports pertaining to the Phase One property were available for review.

3.6 Environmental Source Information

Information pertaining to the Phase One property was obtained by reviewing documents that are available to the public through municipal and provincial sources. EXP did not identify the need to contact any federal agencies.

Written responses from regulatory agencies and copies of documents obtained via searches are provided in Appendix C.

3.6.1 Ontario Ministry of the Environment, Conservation and Parks Records

Records pertaining to the site were requested from the Ministry of the Environment, Conservation and Parks (MECP) through the *Freedom of Information and Protection of Privacy Act* (FOI). To date, no response has been received. If environmentally significant information is obtained from the MECP search, it will be provided as an addendum to this report.

3.6.2 Historical Land Use Inventory

Records pertaining to the site were requested from the City of Ottawa for the Historical Land Use Inventory (HLUI) through the *Municipal Freedom of Information and Protection of Privacy Act* (FOI). The response is included in Appendix C.

It is noted that the attached HLUI summary includes all properties within 250 m of 1500 St. Laurent. Only records that were located within 250 m of the Phase One property were included in this report.

The following properties of interest were noted:

Location	Proximity to the Site	Description	Environmental Concern to Site and Rationale
1500 St. Laurent Boulevard	East adjacent	Record for seven USTs (three fuel oil, one waste oil, and three diesel) associated with the Ottawa Transportation Commission shown in the 1963 FIPs. OC Transpo private fuel outlet; three active 50,000 L diesel USTs.	Yes, PCA #28 – Gasoline and associated products storage in fixed tanks
805 Belfast Road	180 m west	OC Transpo private fuel outlet; 27,270 L gasoline UST and 25,900 L diesel UST. Ottawa RCSSB, two 9,080 L gasoline USTs, one 22,700 L gasoline UST.	Yes, PCA #28 – Gasoline and associated products storage in fixed tanks
869 Belfast Road	West adjacent	Pepsi Beverage Co. private fuel outlet; one 22,700 L gasoline UST, one 22,700 L diesel UST.	Yes, PCA #28 – Gasoline and associated products storage in fixed tanks. USTs are located on the west side of the site building.
810 Belfast Road	240 m southeast	Record for 9,080 L fuel oil UST installed in 1974.	Yes, PCA #28 – Gasoline and associated products storage in fixed tanks

Location	Proximity to the Site	Description	Environmental Concern to Site and Rationale
899 Belfast Road	60 m south	Record for 22,700 L gasoline UST and 2,270 waste oil UST installed in 1963.	Yes, PCA #28 – Gasoline and associated products storage in fixed tanks
599 Tremblay Road	40 m north	Ministry of Transportation, records for multiple gasoline, diesel fuel, and waste oil USTs.	Yes, PCA #28 – Gasoline and associated products storage in fixed tanks. USTs are inferred to have been in the vicinity of the buildings, which are located approximately 180 m from the Phase One property.

There are records for multiple USTs, both active and historic in the Phase One study area (PCA 28 – Gasoline and associated products storage in fixed tanks). However, all of the USTs (except for the UST located at 899 Belfast Road) were located at least 120 m from and down or cross-gradient to the Phase One property. With the exception of the USTs at 899 Belfast Road, none of the USTs were considered to result in APECs.

3.6.3 Environmental Registry

On September 23, 2022, the MECP Environmental Registry website was searched for postings in the vicinity of the Phase One property. The following records identified for properties within the Phase One study area:

- All of the records for the Phase One property address were associated with operations at the OC Transpo buildings east of the Phase One property. Two records were for exhaust systems associated with indoor fuelling facilities, and three records were for exhaust systems issued between 2006 and 2006.
- A certificate of property (CPU) use was issued for 920 Belfast Road (250 m southeast) in 2011. This property was formerly occupied by a dry-cleaning operation, and groundwater was determined to be impacted by tetrachloroethylene, trichloroethylene, cis-1,2-dichloroethylene and vinyl chloride. Risk Management Measures (RMM) were proposed as part of a Risk Assessment conducted for the property. The CPU details multiple measures for the property, including the continued operation of the groundwater recovery treatment system, performance of groundwater and indoor air monitoring, and submission of an annual monitoring report.

As the groundwater treatment system at 920 Belfast Road is intended to prevent the off-site migration of contaminants and due to the distance from the Phase One property, the contamination at 920 Belfast Road is not considered to result in an APEC. The records for the adjacent buildings to the east are all for air emissions. Therefore, none of the records reviewed pose an environmental concern to the Phase One property.

3.6.4 Environmental Access

On September 23, 2022, the MECP Environmental Access website was searched for postings within the Phase One study area. The following records were found:

- All of the records for the Phase One property address were associated with operations at the OC Transpo buildings east of the Phase One property. Five amended Certificates of Approval (CA) and Environmental Compliance Approvals (ECA) were issued for alterations to the stormwater management system between 2002 and 2017; three amended CAs and ECAs were issued for standby diesel generators, natural gas fired heaters/HVAC units, paint spraying booths, and exhaust systems were issued between 2003 and 2016.
- A PTTW was issued in 2013 for a servicing excavation along Belfast Road.

- A CA for air emissions issued to Grand & Toy Ltd. (900 Belfast Road) for natural gas fired heaters and air conditioning units, and a standby diesel generator in September 2005.
- A heating system was registered on the EASR for 805 Belfast Road (180 m west) in January 2015. CA for industrial sewage works issued to the City of Ottawa for an oil/grit separator as part of a stormwater management system CA issued in July 2004. CA for air for paint spray booth, gun cleaning station, ventilation system, natural gas fired heaters issued in August 2004.
- A light rail transit system maintenance and storage facility was constructed at 805 Belfast Road in 2014. Two ECAs for air emissions for the property were issued in between 2015 and 2019; two ECAs were issued between 2015 and 2018 for the construction and alterations of a stormwater management system.; and a PTTW was issued in 2014 associated construction activities.

None of the records represent an environmental concern to the Phase One property.

3.6.5 Hazardous Waste Information Network

On September 25, 2022, the MECP Hazardous Waste Information Network (HWIN) website was searched for registered waste generators within the Phase One study area. The following records were found:

Location (Generator)	Proximity to the Site	Wastes Generated	Years	Environmental Concern to Site and Rationale
OC Transpo 1500 St. Laurent Boulevard (ON0133300)	Phase One property and east adjacent property	Inorganic wastes, alkaline wastes, paint/pigment/coating residues, aliphatic solvents, petroleum distillates, light fuels, PCBs, oil skimmings and sludges, waste oils and lubricants, organic laboratory chemicals, and waste compressed gases.	1986 to present	Yes, the east adjacent buildings have operated as a city garage since the 1960s (#52 – Storage, maintenance, fuelling and repair of equipment, vehicles, and material used to maintain transportation systems)
Pepsi Bottling Group 869 Belfast Road (ON9524176)	West adjacent	Alkaline wastes, paint/pigment/coating residues, aliphatic solvents, petroleum distillates, light fuels, heavy fuels, oil skimmings and sludges, waste oils and lubricants, and waste compressed gases.	2005 to present	No, the building is located approximately 60 m from the property line, and cross-gradient from the Phase One property.
OC Transpo 899 Belfast Road (ON8374212)	60 m south	Alkaline wastes, paint/pigment/coating residues, aliphatic solvents, oil skimmings and sludges, and waste compressed gases	2020 to present	Yes, due to the proximity and downgradient location from the Phase One property (PCA #52 – Storage, maintenance, fuelling and repair of equipment, vehicles, and material used to maintain transportation systems).

The garage operations at OC Transpo properties (the east part of 1500 St. Laurent Boulevard and 899 Belfast Road) have resulted in APECs (PCA #52 – Storage, maintenance, fuelling and repair of equipment, vehicles, and material used to maintain transportation systems).

3.6.6 Records of Site Condition

On September 20, 2022, the MECP Brownfields Registry website was searched for postings of Records of Site Condition (RSC) within the Phase One study area.

An RSC was filed for 920 Belfast Road in 2011. A Risk Assessment was completed at the property in 2010. A groundwater recovery treatment system was installed, which consisted of two overburden groundwater recovery trenches (on the north and south sides of the building), and one shallow bedrock recovery well to prevent off-site migration of impacted groundwater. As part of the CPU, the continued operation of the groundwater treatment system to prevent offsite migration, and annual groundwater and indoor air monitoring are required. As the groundwater treatment system at 920 Belfast Road is intended to prevent the off-site migration of contaminants and due to the distance from the Phase One property, the contamination at 920 Belfast Road is not considered to result in an APEC.

3.6.7 Coal Gasification Plants

Documents entitled *Inventory of Industrial Sites Producing or Using Coal Tar and Related Tars in Ontario* prepared by the MECP and *Inventory of Coal Gasification Plant Waste Sites in Ontario* prepared by Intera Technologies Ltd. were reviewed. There were no coal gasification plants identified within the Phase One study area.

3.6.8 PCB Storage Sites

Documents entitled *National Inventory of PCBs in Use and PCB Wastes in Storage in Canada, 2003 Annual Report* prepared by Environment Canada and *Ontario Inventory of PCB Storage Sites* prepared by the MECP were reviewed. No records pertaining to PCB storage sites were identified within the Phase One study area.

3.6.9 Former Industrial Sites

The document entitled *Mapping and Assessment of Former Industrial Sites; City of Ottawa* prepared by Intera Inc. was reviewed. There were no former industrial sites identified within the Phase One study area.

3.6.10 Waste Disposal Sites

Documents entitled *Old Landfill Management Strategy, Phase 1, Identification of Sites, City of Ottawa, Ontario* prepared by Golder Associates Ltd. and *Waste Disposal Site Inventory* prepared by the MECP were reviewed. No former landfills or waste disposal sites were identified within the Phase One study area.

3.6.11 Street Directories

Records pertaining to the site were requested from the EcoLog Environmental Risk Information Services (or EcoLog ERIS) for the municipal street directories in the Phase One study area. EcoLog ERIS is an environmental database and information service provider. EXP reviewed city directories at the national archives library in order to identify the occupancy history of the Site and neighbouring properties for PCAs. City directories from the 1960s to 2011 were reviewed.

The following properties of interest were noted:

Location	Proximity to the Site	Occupant	Years	Environmental Concern to Site (Yes/No) & Rationale
1500 St. Laurent Boulevard	East adjacent property	City of Ottawa Transportation	1964 to 2011	Yes, PCA #52 – Storage, maintenance, fuelling and repair of equipment, vehicles, and material used to maintain transportation systems

Location	Proximity to the Site	Occupant	Years	Environmental Concern to Site (Yes/No) & Rationale
925 Belfast Road	80 m south	MP Food Distribution Vacant Euro Ceramics	1970 to 1976 1976 to 1992 1992 to 2012	No, due to inferred site operations.
920 Belfast Road	250 m southeast	Parker Clean	1999	Yes, PCA #37 – Operation of dry-cleaning equipment (where chemicals are used)

The former dry cleaner location is located approximately 250 m southeast of the Phase One property. Due to the distance from the Phase One property, it is not considered to result in an APEC.

The east adjacent property has operated as City of Ottawa garage since the 1960s. There are two buildings located on the east adjacent property. The north garage is primarily used for bus storage, the bus repair area is located in the south building. Due to the proximity to the Phase One property, the garage is considered to result in an APEC.

3.7 EcoLog ERIS Database Search

A search of provincial and federal databases for records pertaining to the Phase One property and properties within the Phase One study area was conducted by EcoLog ERIS. EXP has confirmed neither the completeness nor the accuracy of the records that were provided. A summary of the more significant findings is provided below. A copy of the EcoLog ERIS report is provided in Appendix D.

The following entry from the EcoLog ERIS report was reviewed and summarized below:

Location	Proximity to the Site	Description	Database	Environmental Concern to Site (Yes/No) & Rationale
1500 St. Laurent Boulevard	Phase One property and east adjacent property	<p>August 6, 1992 – OC Transpo reported diesel fuel was found in an excavation from a UST leak.</p> <p>August 16, 1995 – OC Transpo reported an unknown quantity of diesel fuel spilled to storm sewer from tank.</p> <p>November 29, 1995 – OC Transpo reported an unknown quantity of engine oil spilled to a concrete pad.</p> <p>October 26, 1996 – OC Transpo reported 50 L of hydraulic oil spilled to roadway and catch basin.</p> <p>January 18, 1997 – OC Transpo reported an unknown quantity of diesel fuel spilled to the ground and sewer from container overflow.</p> <p>December 29, 2000 – OC Transpo reported 50 L of ethylene glycol spilled from a bus radiator.</p> <p>July 25, 2002 – OC Transpo reported waste oil found in test hole near the waste oil tanks.</p> <p>August 24, 2009 – OC Transpo reported 100 L of diesel fuel spilled to pavement.</p> <p>February 4, 2019 – OC Transpo reported 1500 L of coolant spilled to sewer.</p>	Ontario Spills (SPL)	Yes, it is unknown whether the spills occurred on the Phase One property or the adjacent property to the east (PCA #Other – Historic fuel spills).

Location	Proximity to the Site	Description	Database	Environmental Concern to Site (Yes/No) & Rationale
		Records for four double walled, 50,000 L diesel USTs. Ottawa-Carleton Transport Commission, registered waste generator of alkaline wastes, emulsified oils, aromatic solvents, aliphatic solvents, petroleum distillates, paint/pigment/coating residues, detergents/soaps. Waste compressed gases, oil skimmings and sludges, and waste oils and lubricants from 1986 to present (ON0133300).	Private and Retail Fuel Storage Tank (PRT) Ontario Regulation 347 Waste Generators Summary (GEN)	Yes, the east adjacent buildings have operated as a city bus garage since the 1970s (PCA #28 – Gasoline and associated products storage in fixed tanks, PCA #52 – Storage, maintenance, fuelling and repair of equipment, vehicles, and material used to maintain transportation systems)
869 Belfast Road	West adjacent	Pepsi Cola Canada registered private fuel outlet, with two 22,700 L USTs in 1989. Seven Up/Pepsi Cola Canada, registered waste generator of aromatic solvents, petroleum distillates, and waste oils and lubricants from 1986 to 2001 (ON0274802). Eastcan Beverages Ltd., registered waste generator of aromatic solvents, petroleum distillates, and waste oils and lubricants from 1988 to 1998 (ON1093500). Pepsi Bottling Group, registered waste generator of oil skimmings and sludges, aliphatic solvents, petroleum distillates, waste oils and lubricants from 2002 to present (ON9524176). August 12, 2015, approximately 15 L of engine oil was spilled to ground.	GEN SPL	Yes, the USTs associated with the private fuel outlet are located approximately 120 m west of the Phase One property (PCA #28 – Gasoline and associated products storage in fixed tanks.)
875 Belfast Road	South adjacent	Algonquin College, registered waste generator of petroleum distillates from 1992 to 1998 (ON0213602).	GEN	No, it is not anticipated that significant quantities of wastes were generated as a school.
899 Belfast Road	60 m south	On April 10, 1992, a leaking UST was discovered. OC Transpo, registered waste generator of paint/pigment/coatings, aliphatic solvents, waste oils and sludges, waste compressed gases, alkaline wastes, and aliphatic wastes from 2020 to present (ON8374212).	GEN SPL	Yes, former leaking UST was present on the property (PCA #28 – Gasoline and associated products storage in fixed tanks).

In addition to the databases outlined above the following entries from the EcoLog ERIS report were reviewed and summarized below:

- The Certificate of Approval and Environmental Compliance Approval database identified 16 records in the Phase One study area. Eleven of the records were for industrial air emissions, and six of the records were for municipal water and sewage works;
- The Pipeline Incidents database identified three records for natural gas pipeline strikes in the Phase One study area. As natural gas is released to the atmosphere, these was not considered and environmental concern to the site;

- The Ontario Spills database also identified an additional nine spills at 1500 St. Laurent Boulevard that involved quantities of contaminants less than 20 L. As the exact location of these spills on the property are unknown and due to the small volume of contaminant, these spills were not considered to result in APECs; and,
- There were 40 records found in the Water Well Information System (WWIS) database for the Phase One study area. All of the records were for monitoring wells.

There are several USTs located at 869 Belfast Road (PCA 28 – Gasoline and associated products storage in fixed tanks). However, the USTs are located approximately 120 m west of the Phase One property. Due to the distance and cross-gradient location, these USTs does not result in an APEC.

All of the historic or current USTs associated with the east adjacent OC Transpo garages are located at least 120 m from the Phase One property. Therefore, none of the USTs are considered to result in APECs. The south garage is located 90 m southeast the Phase One property, therefore any vehicle maintenance/repair operations at the south garage are not considered to result in an APEC. Maintenance/repair operations at the north garage contribute to an APEC on the Phase One property.

There are multiple spill records for 1500 St. Laurent Boulevard, however the exact spill locations on the property are not given, and therefore may have occurred on the Phase One property (PCA #Other – Historic fuel spills).

3.8 Physical Setting Sources

3.8.1 Aerial Photographs

Aerial photographs dated 1958, 1965, 1976, 1991, 1999, 2005, 2014, and 2021 were available for review on the City of Ottawa website. Aerial photographs dated prior to 1976 were not available for review. The following table summarizes the development and land use history of the Phase One property and adjacent properties as depicted on the reviewed aerial photographs. Copies of the aerial photographs are provided in Appendix E.

Year	Details
1958	The Phase One property consists of agricultural and undeveloped land. Properties in the Phase One study area primarily consists of agricultural land. A rail line is present bordering the Phase One property to the north, and approximately 325 m south of the site. Part of Belfast Road is present to the south of the site, and St. Laurent Boulevard is present to the east. Ministry of Transportation (MTO) garage and storage yard are present to the north of the Phase One property at 599 Tremblay Road.
1965	A rail spur line is present on the Phase One property, which connects the rail line north of the site to the properties to the south of the Phase One property. The bus repair garage and parking garage buildings are present southeast of the Phase One property. Belfast Road has been extended to the west, and St. Laurent Boulevard has been widened. Most properties in the Phase One study area remain undeveloped.
1976	The Phase One property remains undeveloped and is treed. Properties to the west and south along Belfast Drive have been developed with industrial/commercial buildings. The two garage buildings at 1500 St. Laurent Boulevard have been connected by an addition.
1991	The Phase One property appears to be similarly developed to the 1976 aerial photograph. The north garage and parking lot have been constructed east adjacent to the site. An addition has been added to the north side of the building on the west adjacent property. The MTO yard on Tremblay Road has been expanded to the south.
1999	The south part of the Phase One property is in use as a bus parking area and appears to be gravel covered. The rail spur line has been removed from the Phase One property. An addition has been constructed on the north garage east adjacent to the site. The remainder of the Phase I study area appears to be similarly developed to the 1991 aerial photograph.

Year	Details
2005	The bus parking area on the Phase One property has been expanded, all of the trees have been removed from the site, and the majority of the groundcover at the Phase One property consists of asphalt. The Phase One study area appears to be similarly developed to the 1999 aerial photograph.
2014	Seven buildings to the west of the Phase One property have been demolished to accommodate the construction of the light rail transit system maintenance and storage facility. The MTO yard is no longer present to the north of the Phase One property. The Phase One property and the remainder of the Phase One study area appear similar to the 2005 aerial photograph.
2021	The Phase One property and study area appear to be similarly developed to the 2014 aerial photograph.

A rail spur line was formerly located on the Phase One property, and a rail line was present along the north property line (PCA #46 – Rail yards, tracks, and spurs), former MTO garage and storage yard were present at 599 Tremblay Road (PCA #52 – Storage, maintenance, fuelling and repair of equipment, vehicles, and material used to maintain transportation systems). No other additional PCAs were identified in the aerial photographs.

3.8.2 Topography, Hydrology, Geology

Bedrock and surficial geology were reviewed via the Google Earth applications published by the Ontario Ministry of Energy, Northern Development and Mines. The bedrock geology application is available via www.mndm.gov.on.ca/en/mines-and-minerals/applications/ogsearth/bedrock-geology and was last modified on March 19, 2018. The surficial geology application is available via www.mndm.gov.on.ca/en/mines-and-minerals/applications/ogsearth/surficial-geology and was last modified on May 23, 2017.

Based on these applications, bedrock in the general area of the Phase One property consists of shale of the Billings Formation. Native surficial soil consists of sand, clay and silt till plains. The ground surface is approximately 71 metres above sea level (masl).

3.8.3 Fill Materials

There is a retaining wall present along the south property line. Therefore, it is likely that some fill material was imported to the Phase One property to level the site. Fill material is likely present on the Phase One property as a base for the parking lot (PCA #30 – Importation of fill material of unknown quality).

3.8.4 Water Bodies and Areas of Natural Significance

There are no waterbodies on the Phase One property. The nearest waterbody is Green's Creek, located approximately 2 km to the east.

There are no Area of Natural Significance (ANSI) within the Phase One study area, according to the Ministry of Natural Resources and Forestry Natural Heritage website (www.gisapplication.lrc.gov.on.ca/mamnh/Index.html).

3.8.5 Well Records

The Ontario well records website (www.ontario.ca/environment-and-energy/map-well-records water wells) was accessed. There were 58 well records within the Phase One study area, all of which were for monitoring wells.

There were 28 entries on the west adjacent property at 869 Belfast Road. All of the records were for monitoring wells installed in 2012. The monitoring wells were drilled to address the pump island and USTs located near the northwest corner of the building.

There were four monitoring well records for 1500 St. Laurent Boulevard, for the area southeast of the Phase One property.

Fifteen of the records were for 920 Belfast Road. The site plan attached to the well record indicated that the building was formerly occupied by a parker clean warehouse (dry cleaners), and that multiple monitoring wells, collector wells, and an infiltration trench were present on the property.

There were five records for monitoring wells installed at 925 Belfast Road, south of the Phase One property. The wells were abandoned in 2016.

Six records were associated with the construction of the light rail transit system maintenance and storage facility to the west of the Phase One property.

Well records indicate that the geology in the Phase One study area consists of sand and gravel till overlying shale bedrock. Bedrock was present approximately 4 metres below ground surface.

There are no oil, gas, or salt wells within the Phase One study area, according to the Oil, Gas & Salt Resources Library (maps.ogsrlibrary.com/wells/).

3.9 Site Operating Records

No site operating records were available for review.

4.0 Interviews

Interviews were conducted by EXP with the individuals identified to be the most knowledgeable about both the current and historical Phase One property uses. The purpose of interviews is to obtain information to assist in identifying areas of potential environmental concern and identify details of potentially contaminating activities or potential contaminant pathways, in, on or below the Phase One property.

Ms. Barbara Collett, Environmental Engineer with the City of Ottawa, was interviewed via email on October 19, 2022.

The following information was provided:

- Ms. Collett was unaware of any significant spills occurring on the Phase One property. Spills on the Phase One property have been limited to minor quantities of fuel/oil from vehicles.
- Ms. Collett was unaware of any leaks or spills associated with the fuel AST on the Phase One property.
- Historically, there have been issues with the USTs on the southeast adjacent property leaking. A remediation program, including a groundwater pumping system was conducted on the adjacent property. Known areas of contamination on the adjacent property are subject to on-going monitoring programs.
- Outside of the occasional minor spill, Ms. Collette was unaware of any environmental issues with the Phase One property.

Responses to other questions were made during site reconnaissance and are discussed in section 5.0.

5.0 Site Reconnaissance

5.1 General Requirements

On September 19, 2022, Mr. Mark McCalla, of EXP conducted the site visit. The site visit was conducted in accordance with EXP's internal health and safety protocols and with the Ministry of Labour health and safety regulations. The purpose of the site visit was to assess the current conditions of the Phase One property.

The general environmental management and housekeeping practices at the Phase One property were reviewed as part of this assessment insofar as they could impact the environmental condition of the property; however, a detailed review of regulatory compliance issues was beyond the scope of EXP's investigation.

Observations of the subject property and surrounding properties were made. The site reconnaissance began at approximately 10:00 a.m. and lasted approximately ½ hour. The weather was approximately 15°C and sunny. Adjacent properties were observed from within the grounds of the Phase One property, as well as publicly accessible areas. Photographs documenting the site visit are included in Appendix F.

5.2 Specific Observations at the Phase One Property

The Phase One property is used as parking area for OC Transpo buses. Ground cover consists primarily of asphalt. There is a small, grassed area at the center of the Phase One property. There are no buildings on the site.

5.2.1 Buildings and Structures

There are no buildings or structures present on the Phase One property.

5.2.2 Site Utilities and Services

The Phase One property is not currently serviced. Surrounding properties are connected to municipal services.

5.3 Storage Tanks

5.3.1 Underground Storage Tanks

No underground storage tanks (USTs) were observed on the Phase One property and there was no evidence of historical UST.

5.3.2 Above Ground Storage Tanks

A diesel fuel AST is located near the centre of the Phase One property. The AST is made of double walled steel and has a capacity of approximately 10,000 litres. No signs of leakage were observed during the site visit.

5.4 Chemical Storage Handling and Floor Condition

Two plastic totes containing diesel exhaust fluid and two plastic drums containing glycol were present near the diesel AST.

Drums of new gear oil were stored inside of storage container located near the north property line. The drums were stored on spill pallets inside the storage container and were not considered to pose an environmental concern to the Phase One property.

5.5 Areas of Stained Soil, Pavement or Stressed Vegetation

Minor areas of staining were observed on the asphalt. No areas of significant staining were observed on the Phase One property at the time of EXP's site visit. There was limited vegetation present on the Phase One property, but it did not appear to be stressed.

5.6 Fill and Debris

There is a retaining wall present along the south property line. Therefore, it is likely that some fill material was imported to the Phase One property to level the site. Crushed stone fill is likely present on the Phase One property as a base for the parking lot.

5.7 Air Emissions

Regulatory control of air emissions in Ontario is the responsibility of the MECP. According to the Environmental Protection Act (EPA), an ECA (Air) is required for the ongoing operation of any equipment that may discharge a contaminant into the natural environment if the equipment was installed, modified or altered after June 29, 1988.

The Phase One property does not have any structures. No air emissions were identified at the time of the site visit.

5.8 Odours

No strong odours were present during the site visit.

5.9 Noise

No excessive noise was heard during the site visit.

5.10 Other Observations

There were no pits and lagoons, no railways or spurs and no unidentified substances observed on the Phase One property.

5.11 Special Attention Items, Hazardous Building Materials and Designated Substances

The Phase One property has never been developed with structures, therefore there was no evidence of any special attention items, hazardous building materials or designated substances (asbestos, ozone depleting substances, lead, mercury, polychlorinated biphenyls (PCB), urea formaldehyde foam insulation, mould, or other special attention substances).

5.12 Abandoned and Existing Wells

There is no evidence that there are any water wells on the Phase One property.

5.13 Roads, Parking Facilities and Right of Ways

Vehicular access to the Phase One property is provided by from Belfast Road.

5.14 Adjacent and Surrounding Properties

A visual inspection of the adjacent properties and properties within 250 m of the Phase One property was conducted from publicly accessible areas to identify the occupants and document the uses and sources of potential environmental concerns that may impact the Phase One property. Refer to Figure 2 in Appendix B for the adjacent land uses.

The following land uses border the Phase One property:

- North: Rail line followed by vacant land;
- West: Pepsico Beverage, light rail storage and maintenance facility;
- East: OC Transpo bus repair and storage garages, and offices; and
- South: Commercial (Dragona Flooring, Floor Coverings International, Cash & Carry Carpet Store).

A waste oil AST was observed on the north side of the north garage building at 1500 St. Laurent Boulevard.

5.15 Enhanced Investigation Property

Ontario Regulation 153/04 defines an enhanced investigation property as a “property that is used, or has ever been used, in whole or in part for an industrial use or any of the following commercial uses: a garage; a bulk liquid dispensing facility, including a gasoline outlet; or, for the operation of dry-cleaning equipment.”

Therefore, in accordance with Regulation 153/04, the property is not considered to be an enhanced investigation property.

6.0 Review and Evaluation of Information

6.1 Current and Past Uses

Based on a review of historical aerial photographs, historical maps, and other records, it appears that the Phase One property has not had any structures. Since circa 2004, the Phase One property has been used as an OC Transpo bus parking area.

6.2 Potentially Contaminating Activity

Ontario Regulation (O. Reg.) 153/04 defines a Potential Contaminating Activity (PCA) as one of fifty-nine (59) industrial operations set out in Table 2 of Schedule D that occurs or has occurred in the Phase One study area.

The following on-site PCAs were identified:

- PCA #28 – Gasoline and associated products storage in fixed tanks (fuel AST on the Phase One property);
- PCA #30 – Importation of fill material of unknown quality (fill material likely present across the Phase One property);
- PCA #46 – Rail yards, tracks, and spurs (former on-site spur line); and,
- PCA #Other – Historic fuel spills (multiple spill records for 1500 St. Laurent Boulevard, the exact spill locations are unknown).

By definition, all of the above PCA have resulted in APEC on the Phase One property.

The following off-site PCAs were identified:

- PCA #28 – Gasoline and associated products storage in fixed tanks (former waste oil UST and former fuel USTs on the southeast adjacent property (1500 St. Laurent Boulevard), waste oil AST on east adjacent property (1500 St. Laurent Boulevard), fuel USTs at 869 Belfast Road, fuel USTs at 805 Belfast Road, former UST at 899 Belfast Road, fuel oil UST at 810 Belfast Road, former fuel, waste oil and chemical USTs at 599 Tremblay Road);
- PCA #37 – Operation of dry-cleaning equipment (where chemicals are used) (former dry cleaner at 920 Belfast Road);
- PCA #46 – Rail yards, tracks, and spurs (rail line borders the Phase One property to the north);
- PCA #52 – Storage, maintenance, fuelling and repair of equipment, vehicles, and material used to maintain transportation systems (OC Transpo repair and maintenance operations at both the north and south garages on the east adjacent property and 899 Belfast Road, former MTO garage at 599 Tremblay Road); and,
- PCA #Other – Historic fuel spills (multiple spill records for 1500 St. Laurent Boulevard, the exact spill locations are unknown).

All of the historic or current USTs associated with the east adjacent OC Transpo garages are located at least 120 m from the Phase One property. Therefore, none of the USTs are considered to result in APECs.

The USTs at 869 Belfast Road are located on the west side of the site building, over 120 m west of the Phase One property. Due to the distance and cross-gradient location from the Phase One property, the USTs are not considered to result in an APEC.

The USTs at 805 and 810 Belfast Road are located over 180 m from the Phase One property and are not considered to result in APECs.

The USTs and operations at 599 Tremblay Road were located over 180 m and down gradient to the inferred direction of the groundwater flow. The buildings at this property were demolished in 2008. Historic operations at this property are not considered to have resulted in APECs.

The south garage is located 90 m southeast the Phase One property, therefore any vehicle maintenance/repair operations at the south garage are not considered to result in an APEC.

The former dry-cleaning operation at 920 Belfast Road is located approximately 250 m southeast of the Phase One property. In addition, there is a water treatment system on the property which is intended to prevent the offsite migration of contaminants and due to the distance from the Phase One property. Therefore, the contamination at 920 Belfast Road is not considered to result in an APEC.

The off-site PCA that were determined to result in APEC on the Phase One property include PCA #28 (waste oil AST on the north side of the north garage, gasoline and waste oil UST at 899 Belfast Road), PCA #46 (adjacent rail line to the north), PCA #52 (operations at the north garage on the east adjacent property), and PCA #Other (historic fuel spills at 1500 St. Laurent Boulevard).

6.3 Areas of Potential Environmental Concern

Ontario Regulation 153/04 defines an APEC as an area on a property where one or more contaminants are potentially present. Based on this Phase One ESA, the following APECs were identified:

- APEC #1 – Entire Phase One property (PCA #30 – Importation of fill material of unknown quality)
- APEC #2 – Entire Phase One property (PCA #Other – Historic fuel spills)
- APEC #3 – North part of Phase One property (PCA #46 – Rail yards, tracks, and spurs)
- APEC #4 – Central part of Phase One property (PCA #28 – Gasoline and associated products storage in fixed tanks)
- APEC #5 – Southeast part of Phase One property (PCA #52 – Storage, maintenance, fuelling and repair of equipment, vehicles, and material used to maintain transportation systems)
- APEC #6 – Northeast part of the Phase One property (PCA #28 – Gasoline and associated products storage in fixed tanks)
- APEC #7 – Southeast part of the Phase One property (PCA #28 – Gasoline and associated products storage in fixed tanks)

6.4 Phase One Conceptual Site Model

To develop a conceptual model for the Phase One property, the following physical characteristics and pathways were considered. A conceptual site model (CSM) showing the topography of the site, inferred groundwater flow, general site features, APEC, and PCA is shown in Figure 2.

6.4.1 Buildings and Structures

No buildings or structures are present on the Phase One property.

6.4.2 Water Bodies and Groundwater Flow Direction

There are no waterbodies on the Phase One property. The nearest waterbody is Green's Creek, located approximately 2 km to the east. The Rideau River is located approximately 2.1 km to the west.

The inferred groundwater flow direction is to the northwest towards the Rideau River.

6.4.3 Areas of Natural Significance

There are no ANSI within the Phase One study area.

6.4.4 Water Wells

There are no potable water wells within the Phase One study area.

6.4.5 Potentially Contaminating Activity

Ontario Regulation (O. Reg.) 153/04 defines a Potential Contaminating Activity (PCA) as one of fifty-nine (59) industrial operations set out in Table 2 of Schedule D that occurs or has occurred in the Phase One study area.

The following on-site PCAs were identified:

- PCA #28 – Gasoline and associated products storage in fixed tanks (fuel AST on the Phase One property);
- PCA #30 – Importation of fill material of unknown quality (fill material likely present across the Phase One property);
- PCA #46 – Rail yards, tracks, and spurs (former on-site spur line); and,
- PCA #Other – Historic fuel spills (multiple spill records for 1500 St. Laurent Boulevard, the exact spill locations are unknown).

By definition, all of the above PCA have resulted in APEC on the Phase One property.

The following off-site PCAs were identified:

- PCA #28 – Gasoline and associated products storage in fixed tanks (former waste oil UST and former fuel USTs on the southeast adjacent property (1500 St. Laurent Boulevard), waste oil AST on east adjacent property (1500 St Laurent Boulevard), fuel USTs at 869 Belfast Road, fuel USTs at 805 Belfast Road, former UST at 899 Belfast Road, fuel oil UST at 810 Belfast Road, former fuel, waste oil and chemical USTs at 599 Tremblay Road);
- PCA #37 – Operation of dry-cleaning equipment (where chemicals are used) (former dry cleaner at 920 Belfast Road);
- PCA #46 – Rail yards, tracks, and spurs (rail line borders the Phase One property to the north);
- PCA #52 – Storage, maintenance, fuelling and repair of equipment, vehicles, and material used to maintain transportation systems (OC Transpo repair and maintenance operations at both the north and south garages on the east adjacent property and 899 Belfast Road, former MTO garage at 599 Tremblay Road); and,
- PCA #Other – Historic fuel spills (multiple spill records for 1500 St. Laurent Boulevard, the exact spill locations are unknown).

All of the historic or current USTs associated with the east adjacent OC Transpo garages are located at least 120 m from the Phase One property. Therefore, none of the USTs are considered to result in APECs.

The USTs at 869 Belfast Road are located on the west side of the site building, over 120 m west of the Phase One property. Due to the distance and cross-gradient location from the Phase One property, the USTs are not considered to result in an APEC.

The USTs at 805 and 810 Belfast Road are located over 180 m from the Phase One property and are not considered to result in APECs.

The USTs and operations at 599 Tremblay Road were located over 180 m and down gradient to the inferred direction of the groundwater flow. The buildings at this property were demolished in 2008. Historic operations at this property are not considered to have resulted in APECs.

The south garage is located 90 m southeast the Phase One property, therefore any vehicle maintenance/repair operations at the south garage are not considered to result in an APEC.

The former dry-cleaning operation at 920 Belfast Road is located approximately 250 m southeast of the Phase One property. In addition, there is a water treatment system on the property which is intended to prevent the offsite migration of

contaminants and due to the distance from the Phase One property. Therefore, the contamination at 920 Belfast Road is not considered to result in an APEC.

The off-site PCA that were determined to result in APEC on the Phase One property include PCA #28 (waste oil AST on the north side of the north garage, gasoline and waste oil UST at 899 Belfast Road), PCA #46 (adjacent rail line to the north), PCA #52 (operations at the north garage on the east adjacent property), and PCA #Other (historic fuel spills at 1500 St. Laurent Boulevard).

6.4.6 Areas of Potential Environmental Concern

The following areas of potential environmental concern (APEC) were identified:

Area of Potential Environmental Concern (APEC)	Location of APEC on Phase One Property	Potentially Contaminating Activity (PCA)	Location of PCA (On-Site or Off-Site)	Contaminants of Potential Concern	Media Potentially Impacted (Groundwater, Soil and/or Sediment)
#1. Fill material is inferred to be present across the Phase One property	Entire Phase One property	PCA #30 – Importation of Fill Material of Unknown Quality	On-site	Benzene, toluene, ethylbenzene, and xylene (BTEX) and petroleum hydrocarbons (PHC), polycyclic aromatic hydrocarbons (PAH), metals	Soil
#2. Multiple spill records exist for 1500 St. Laurent Boulevard, the exact locations not specified	Entire Phase One property	PCA #Other – Historic fuel spills	On-site	Benzene, Toluene, Ethylbenzene, Xylenes (BTEX), PHC	Soil and groundwater
#3. Former rail spur line running from adjacent railway to the north	North part of Phase One property	PCA #46 – Rail yards, tracks, and spurs	On-Site	Volatile organic compounds (VOC), BTEX, PHC, PAH, metals, polychlorinated biphenyl (PCB)	Soil
#4. Fuel AST for bus re-fuelling	Central part of Phase One property	PCA #28 – Gasoline and associated products storage in fixed tanks	On-Site	BTEX, PHC, PAH	Soil and groundwater
#5. Garage operations on the east adjacent property	Southeast part of Phase One property	PCA #52 – Storage, maintenance, fuelling and repair of equipment, vehicles, and material used to maintain transportation systems	Off-Site	VOC, PHC, PAH	Groundwater

Area of Potential Environmental Concern (APEC)	Location of APEC on Phase One Property	Potentially Contaminating Activity (PCA)	Location of PCA (On-Site or Off-Site)	Contaminants of Potential Concern	Media Potentially Impacted (Groundwater, Soil and/or Sediment)
#6. Waste oil AST	Northeast part of the Phase One property	PCA #28 – Gasoline and associated products storage in fixed tanks	Off-site	BTEX, PHC, PAH	Groundwater
#7. Former gasoline and waste oil UST at 899 Belfast Road	Southeast part of the Phase One property	PCA #28 – Gasoline and associated products storage in fixed tanks	Off-site	BTEX, PHC, PAH	Groundwater

6.4.7 Underground Utilities

The Phase One property is not currently serviced. The adjacent properties are municipally serviced.

6.4.8 Subsurface Stratigraphy

Based on these applications, bedrock in the general area of the Phase One property consists of shale of the Billings Formation. Native surficial soil consists of sand, clay and silt till plains. Ground surface is approximately 71 metres above sea level (masl).

6.4.9 Uncertainty Analysis

The CSM is a simplification of reality, which aims to provide a description and assessment of any areas where potentially contaminating activity that occurred within the Phase One study area may have adversely affected the Phase One property. All information collected during this investigation, including records, interviews, and site reconnaissance, has contributed to the formulation of the CSM.

Information was assessed for consistency, however EXP has confirmed neither the completeness nor the accuracy of any of the records that were obtained or of any of the statements made by others. All reasonable inquiries to obtain accessible information were made, as required by Schedule D, Table 1, Mandatory Requirements for Phase One Environmental Site Assessment Reports. The CSM reflects our best interpretation of the information that was available during this investigation.

*City of Ottawa
Phase One Environmental Site Assessment
Part of 1500 Saint Laurent Boulevard, Ottawa, Ontario
OTT-22007382-A0
May 15, 2023*

7.0 Conclusions

The Qualified Person who oversaw this work, Mark McCalla, P.Geo., recommends that a Phase Two ESA be conducted to address the PCA which may have adversely affected the Phase One property.

The Qualified Person can confirm that the Phase One Environmental Site Assessment was conducted per the requirements of Ontario Regulation 153/04, as amended, and in accordance with generally accepted professional practices.

8.0 References

- City of Ottawa, GeoOttawa online mapping tool, (maps.ottawa.ca/geottawa).
- Dubreuil, L. and C. Woods, *Catalogue of Canadian Fire Insurance Plans, 1875 – 1975*, 2002.
- Environment Canada, *National Inventory of PCBs in Use and PCB Wastes in Storage in Canada*, 2003 Annual Report, 2004.
- Golder Associates Ltd., *Old Landfill Management Strategy, Phase 1, Identification of Sites, City of Ottawa, Ontario*, October 2004.
- Intera Technologies Ltd., *Inventory of Coal Gasification Plant Waste Sites in Ontario, Volume II*, April 1987.
- Natural Resources Canada, The Atlas of Canada – Toporama website (atlas.gc.ca/toporama/en/)
- Oil, Gas & Salt Resources Library, website (maps.ogslibrary.com/wells).
- Ontario Ministry of Energy, Northern Development and Mines, Bedrock Geology Application (www.mndm.gov.on.ca/en/mines-and-minerals/applications/ogsearth/bedrock-geology), March 19, 2018.
- Ontario Ministry of Energy, Northern Development and Mines, Surficial Geology Application (www.mndm.gov.on.ca/en/mines-and-minerals/applications/ogsearth/surficial-geology), May 23, 2017.
- Ontario Ministry of the Environment, Conservation and Parks, *Access Environment website* (www.accessenvironment.ene.gov.on.ca).
- Ontario Ministry of the Environment, Conservation and Parks, *Environmental Registry website* (www.ebr.gov.on.ca/ERS-WEB-External).
- Ontario Ministry of the Environment, Conservation and Parks, *Guide for Completing Phase One Environmental Site Assessments under Ontario Regulation 153/04*, June 2011.
- Ontario Ministry of the Environment, Conservation and Parks *Hazardous Waste Information Network website* (www.hwin.ca).
- Ontario Ministry of the Environment, Conservation and Parks, *Inventory of Industrial Sites Producing or Using Coal Tar and Related Tars in Ontario*, November 1988.
- Ontario Ministry of the Environment, Conservation and Parks, *Ontario Inventory of PCB Storage Sites*, October 1995.
- Ontario Ministry of the Environment, Conservation and Parks, *Protocol for Analytical Methods Used in the Assessment of Properties under Part XV.1 of the Environmental Protection Act*, July 1, 2011.
- Ontario Ministry of the Environment, Conservation and Parks, *Records of Site Condition website* (www.lrcsde.lrc.gov.on.ca).
- Ontario Ministry of the Environment, Conservation and Parks, *Waste Disposal Site Inventory*, June 1991.
- Ontario Ministry of the Environment, Conservation and Parks, *Water Wells website* ([www.ontario.ca/environment-and-energy/map-well-records water wells](http://www.ontario.ca/environment-and-energy/map-well-records-water-wells)).
- Ontario Ministry of Labour, *Occupational Health and Safety Act*, R.S.O. 1990.
- Ontario Ministry of Natural Resources and Forestry, *Natural Heritage website* (www.gisapplication.lrc.gov.on.ca/mamnh/Index.html).

9.0 Limitation of Liability, Scope of Report, and Third Party Reliance

Basis of Report

This report ("Report") is based on site conditions known or inferred by the investigation undertaken as of the date of the Report. Should changes occur which potentially impact the condition of the site the recommendations of EXP may require re-evaluation. Where special concerns exist, or the City of Ottawa ("the Client") has special considerations or requirements, these should be disclosed to EXP to allow for additional or special investigations to be undertaken not otherwise within the scope of investigation conducted for the purpose of the Report.

Reliance on Information Provided

The evaluation and conclusions contained in the Report are based on conditions in evidence at the time of site inspections and information provided to EXP by the Client and others. The Report has been prepared for the specific site, development, building, design or building assessment objectives and purpose as communicated by the Client. EXP has relied in good faith upon such representations, information and instructions and accepts no responsibility for any deficiency, misstatement or inaccuracy contained in the Report as a result of any misstatements, omissions, misrepresentation or fraudulent acts of persons providing information. Unless specifically stated otherwise, the applicability and reliability of the findings, recommendations, suggestions or opinions expressed in the Report are only valid to the extent that there has been no material alteration to or variation from any of the information provided to exp. If new information about the environmental conditions at the Site is found, the information should be provided to EXP so that it can be reviewed and revisions to the conclusions and/or recommendations can be made, if warranted.

Standard of Care

The Report has been prepared in a manner consistent with the degree of care and skill exercised by engineering consultants currently practicing under similar circumstances and locale. No other warranty, expressed or implied, is made. Unless specifically stated otherwise, the Report does not contain environmental consulting advice.

Complete Report

All documents, records, data and files, whether electronic or otherwise, generated as part of this assignment form part of the Report. This material includes, but is not limited to, the terms of reference given to EXP by the Client, communications between EXP and the Client, other reports, proposals or documents prepared by EXP for the Client in connection with the site described in the Report. In order to properly understand the suggestions, recommendations and opinions expressed in the Report, reference must be made to the Report in its entirety. EXP is not responsible for use by any party of portions of the Report.

Use of Report

The information and opinions expressed in the Report, or any document forming part of the Report, are for the sole benefit of the Client. No other party may use or rely upon the Report in whole or in part without the written consent of EXP. Any use of the Report, or any portion of the Report, by a third party are the sole responsibility of such third party. EXP is not responsible for damages suffered by any third party resulting from unauthorised use of the Report.


Report Format

Where EXP has submitted both electronic file and a hard copy of the Report, or any document forming part of the Report, only the signed and sealed hard copy shall be the original documents for record and working purposes. In the event of a dispute or discrepancy, the hard copy shall govern. Electronic files transmitted by EXP utilize specific software and hardware systems. EXP makes no representation about the compatibility of these files with the Client's current or future software and hardware systems. Regardless of format, the documents described herein are EXP's instruments of professional service and shall not be altered without the written consent of EXP.

City of Ottawa
Phase One Environmental Site Assessment
Part of 1500 Saint Laurent Boulevard, Ottawa, Ontario
OTT-22007382-A0
May 15, 2023

10.0 Signatures

We trust this report meets your current needs. If you have any questions pertaining to the investigation undertaken by EXP, please do not hesitate to contact the undersigned. The Qualified Person can confirm that the Phase One Environmental Site Assessment was conducted per the requirements of Ontario Regulation 153/04, as amended, and in accordance with generally accepted professional practices.



Leah Wells, P.Eng.
Environmental Engineer
Earth and Environment



Mark McCalla, P.Geo.
Senior Geoscientist
Earth and Environment



Appendix A: Qualifications of Assessors

Qualifications of Assessors

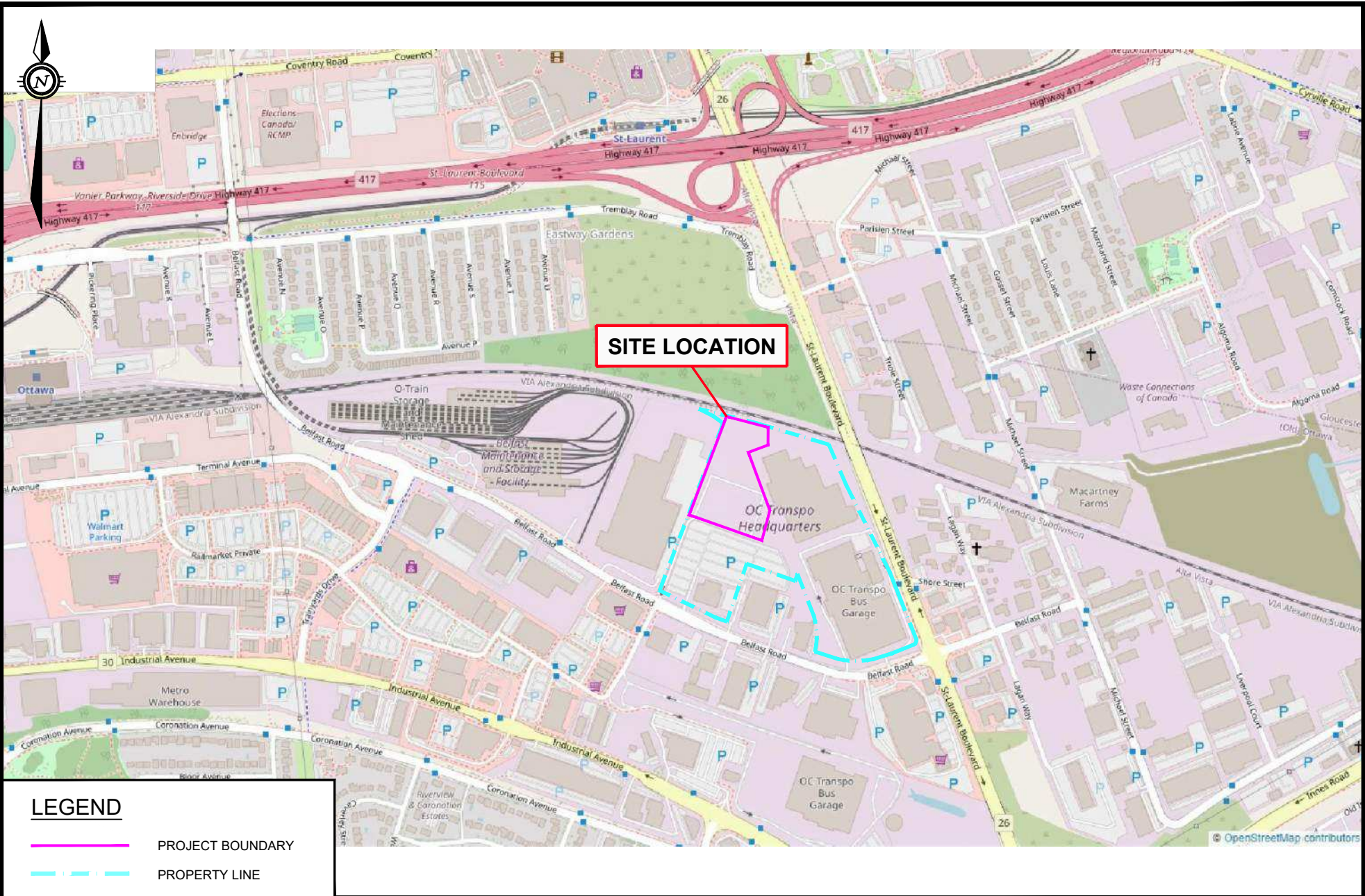
EXP provides a full range of environmental services through a full-time Environmental Services Group. EXP's Earth and Environment Group has developed a strong working relationship with clients in both the private and public sectors and has developed a positive relationship with Ontario Ministry of the Environment, Conservation and Parks. Personnel in the numerous branch offices form part of a large network of full-time dedicated environmental professionals in the EXP organization.

Leah Wells, P.Eng., has six years of experience in the environmental consulting field. She has worked on numerous Phase I Environmental Site Assessments (ESA); Phase II ESAs, completing soil and groundwater sampling, soil vapour sampling, assisting in report preparation and data entry and analysis.

Mark McCalla, P.Geo., is a senior Environmental Scientist with EXP who has over 30 years of experience in the environmental consulting field. His technical undertakings have including work in the following fields: Phase I and II Environmental Site Assessments; Site Specific Risk Assessments; Petroleum and chlorinated hydrocarbon contaminated sites; Soil and groundwater remediation technologies; Hydrogeological, Terrain Analysis and Aggregate Assessments; Preparation of Ontario Ministry of Environment Certificate of Approvals and Records of Site Condition. Mr. McCalla is a Qualified Person for completing Phase I and II Environmental Site Assessments as per O.Reg. 153/04.

Appendix B: Figures

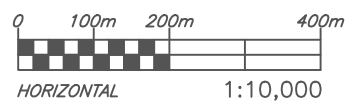
Filename: E:\OTT\OTT-22007382-A0_60_Execution\65 Drawings\Environmental\22007382-A0_Ph-1.dwg
 Last Saved: Oct 20, 2022 11:48 AM Last Plotted: Oct 20, 2022 11:48 AM Plotted by: Severa




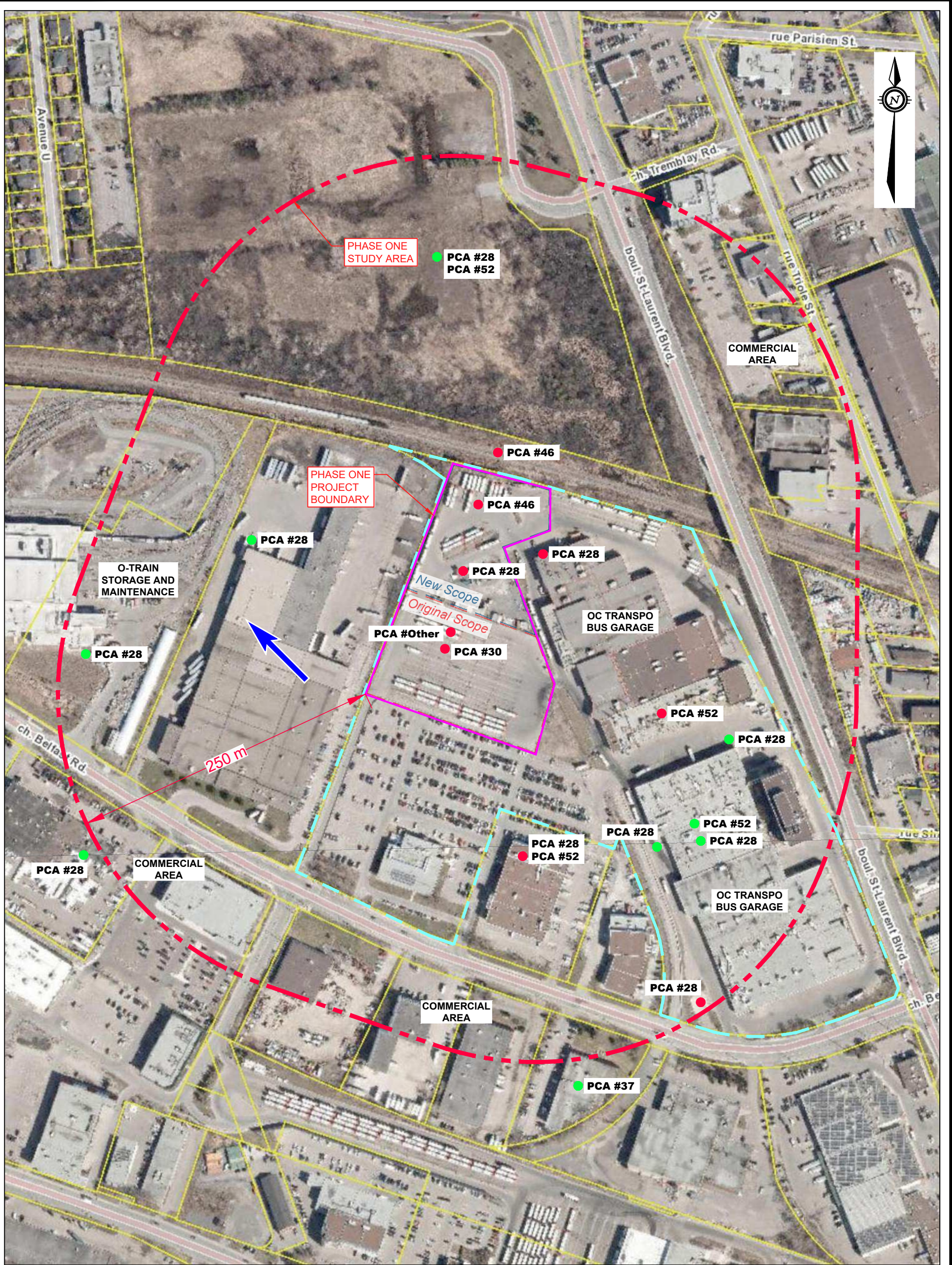
SITE LOCATION

LEGEND

- PROJECT BOUNDARY
- - - PROPERTY LINE

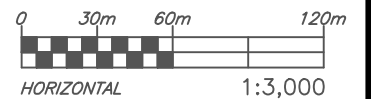


exp Services Inc. 100-2650 Queensview Drive Ottawa, ON K2B 8H6 www.exp.com		DESIGN MM/LW	PHASE ONE ENVIRONMENTAL SITE ASSESSMENT (NEW BUS GARAGE) 1500 ST. LAURENT BLVD. OTTAWA, ON	SCALE 1:10,000
		DRAWN AS		DATE OCTOBER 2022
www.exp.com		FILE NO OTT-22007382-A0	SITE PLAN	FIG 1



LEGEND

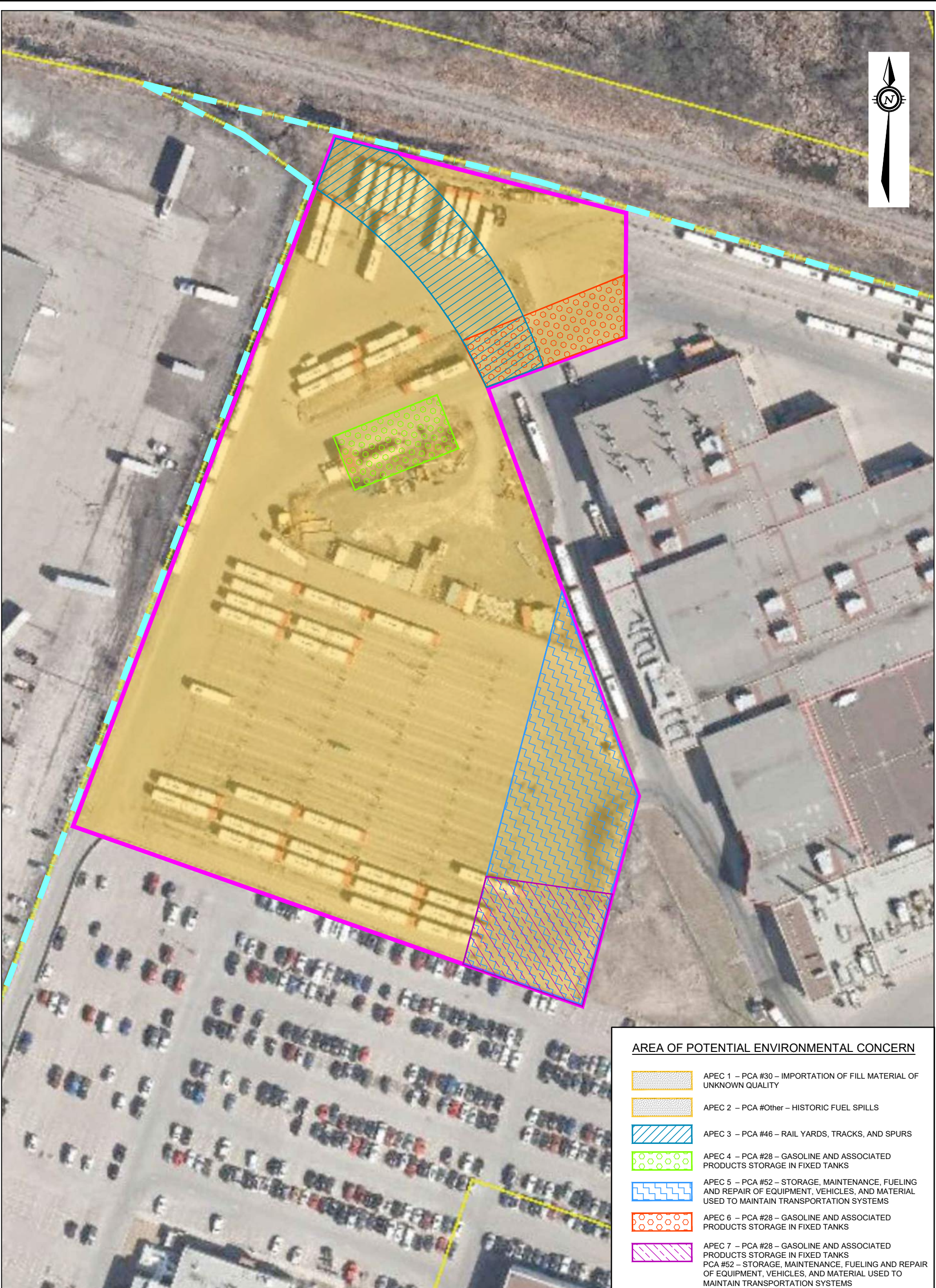
- PROJECT BOUNDARY
- - - PHASE ONE STUDY AREA (250 m)
- - - PROPERTY LINE
- INFERRERD GROUNDWATER FLOW DIRECTION
- PCA #1 POTENTIALLY CONTAMINATING ACTIVITY (PCA), RESULTING IN APEC
- PCA #1 POTENTIALLY CONTAMINATING ACTIVITY (PCA), NO APEC



Filename: E:\OTT-22007382-A0\60_Execution\Environmental\22007382-A0_Ph-1.dwg
 Last Saved: Oct 28, 2022 1:06 PM
 Last Plotted: Oct 28, 2022 1:09 PM
 Plotted by: SeverA

<p>exp Services Inc. 100-2650 Queensview Drive Ottawa, ON K2B 8H6 www.exp.com</p>		DESIGN MM/LW	PHASE ONE ENVIRONMENTAL SITE ASSESSMENT (NEW BUS GARAGE) 1500 ST. LAURENT BLVD. OTTAWA, ON	SCALE 1:3,000
		DRAWN AS		SKETCH NO
		DATE OCTOBER 2022	PHASE ONE STUDY AREA	FIG 2
		FILE NO OTT-22007382-A0		

Filename: E:\OTT\22007382-A0\60 Execution\Drawings\Environmental\22007382-A0_Ph-1.dwg
 Last Saved: Oct 21, 2022 4:28 PM
 Last Plotted: Oct 28, 2022 9:45 AM
 Plotted by: SeverA

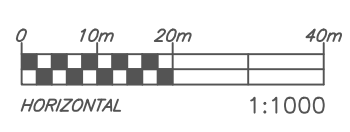


AREA OF POTENTIAL ENVIRONMENTAL CONCERN

	APEC 1 – PCA #30 – IMPORTATION OF FILL MATERIAL OF UNKNOWN QUALITY
	APEC 2 – PCA #Other – HISTORIC FUEL SPILLS
	APEC 3 – PCA #46 – RAIL YARDS, TRACKS, AND SPURS
	APEC 4 – PCA #28 – GASOLINE AND ASSOCIATED PRODUCTS STORAGE IN FIXED TANKS
	APEC 5 – PCA #52 – STORAGE, MAINTENANCE, FUELING AND REPAIR OF EQUIPMENT, VEHICLES, AND MATERIAL USED TO MAINTAIN TRANSPORTATION SYSTEMS
	APEC 6 – PCA #28 – GASOLINE AND ASSOCIATED PRODUCTS STORAGE IN FIXED TANKS
	APEC 7 – PCA #28 – GASOLINE AND ASSOCIATED PRODUCTS STORAGE IN FIXED TANKS PCA #52 – STORAGE, MAINTENANCE, FUELING AND REPAIR OF EQUIPMENT, VEHICLES, AND MATERIAL USED TO MAINTAIN TRANSPORTATION SYSTEMS

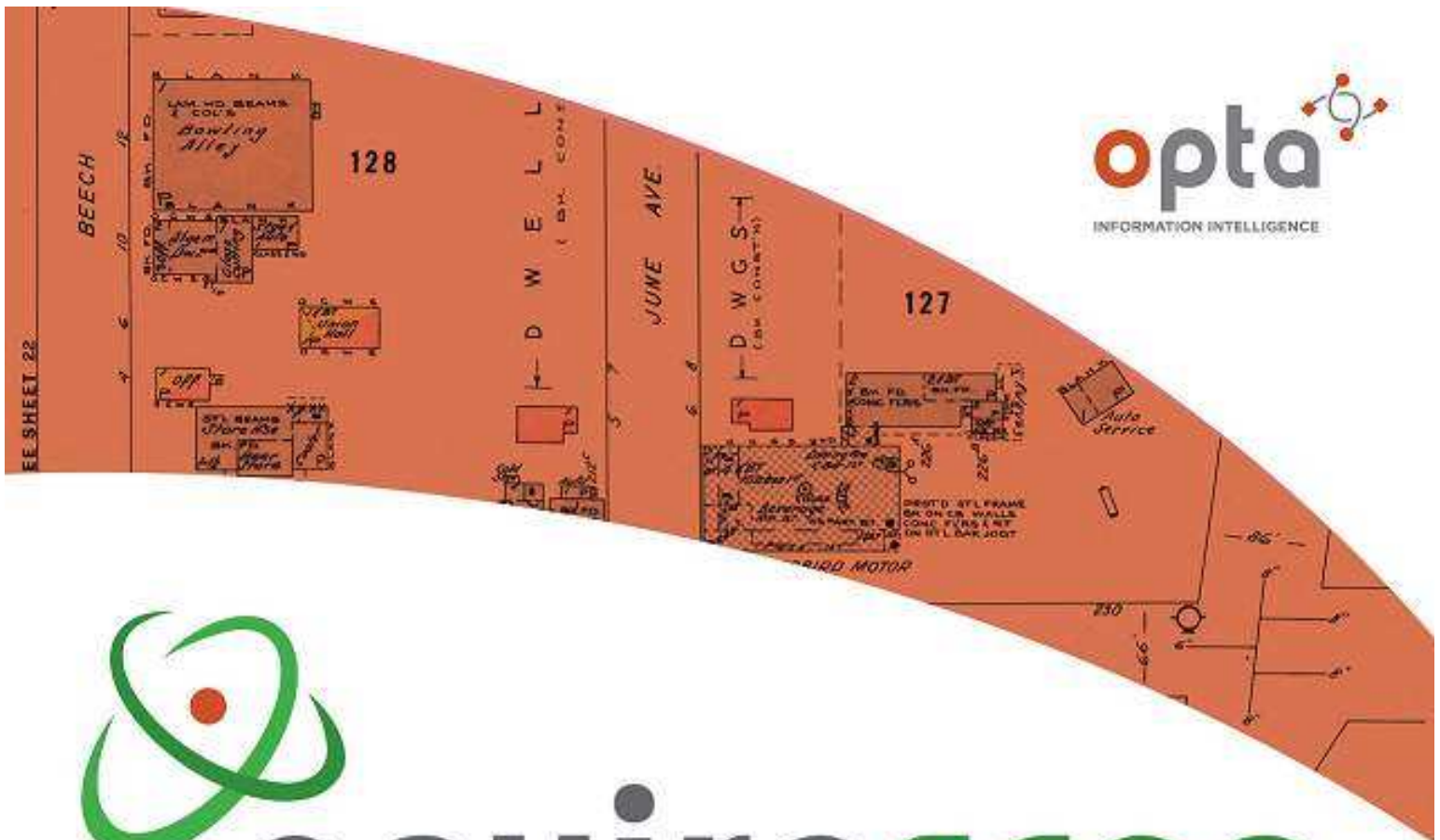
LEGEND

- PROJECT BOUNDARY
- PROPERTY LINE



exp Services Inc. 100-2650 Queensview Drive Ottawa, ON K2B 8H6 www.exp.com		DESIGN MM/LW	PHASE ONE ENVIRONMENTAL SITE ASSESSMENT (NEW BUS GARAGE) 1500 ST. LAURENT BLVD. OTTAWA, ON	SCALE 1:1,000
		DRAWN AS		SKETCH NO
		DATE OCTOBER 2022	AREAS OF POTENTIAL ENVIRONMENTAL CONCERN	FIG 3
		FILE NO OTT-22007382-A0		

Appendix C: Fire Insurance Plans, Title Search, Municipal Records & Provincial Records



enviroscan



An SCM Company

175 Commerce Valley Drive W
Markham, Ontario L3T 7Z3

T: 905-882-6300
W: www.optaintel.ca

Report Completed By:

Stephanie

Site Address:

1500 Saint Laurent Boulevard Ottawa ON

Project No:

22091403180

Opta Order ID:

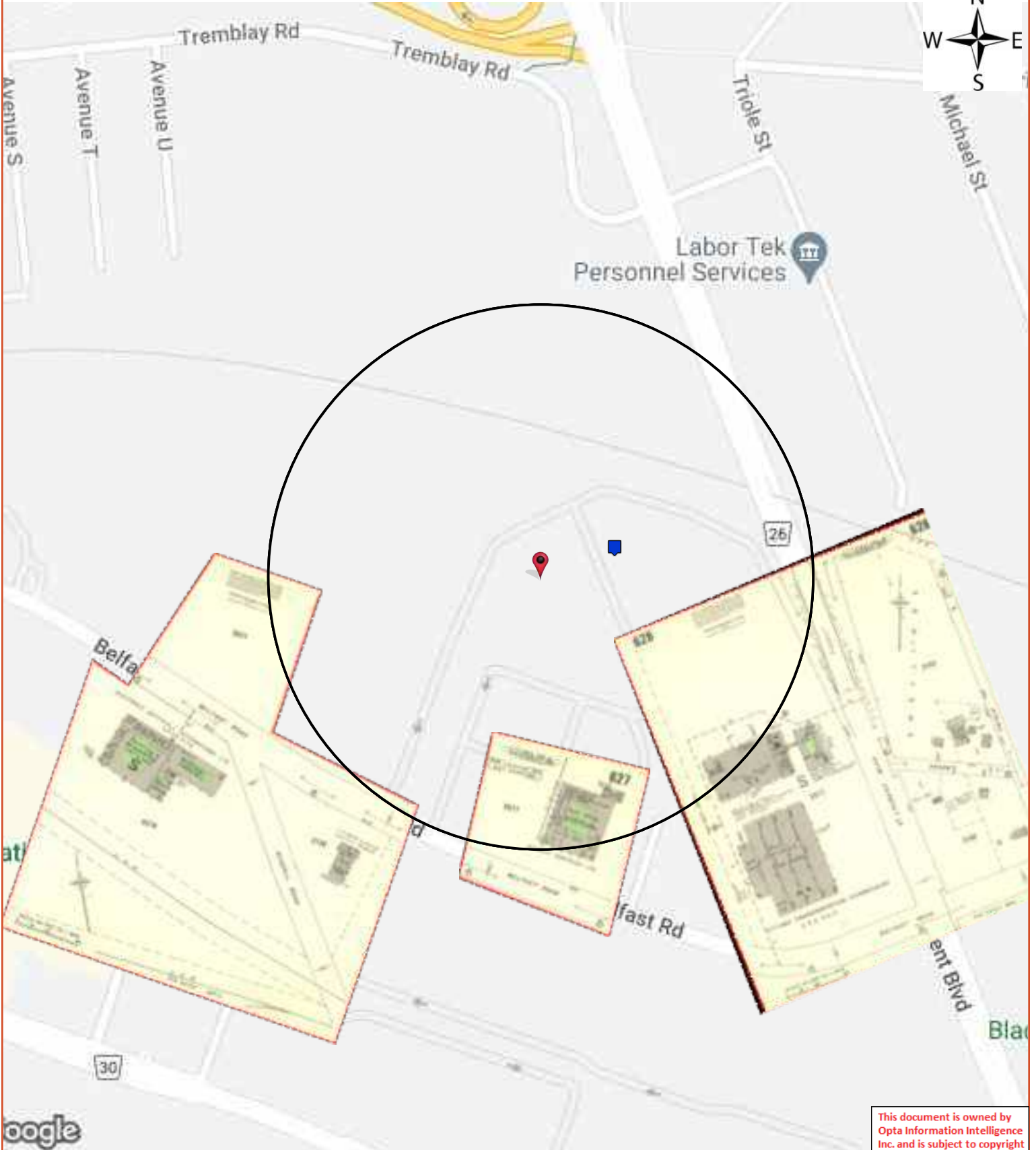
114275

Requested by:

Eleanor Goolab
Ecolog Eris

Date Completed:

9/22/2022 7:57:24 AM



This document is owned by Opta Information Intelligence Inc. and is subject to copyright protection. Please see the full Terms and Conditions at the front of this document.



Opta Historical Environmental Services EnviroscanTM Terms and Conditions

Report

The documents (hereinafter referred to as the "Documents") to be released as part of the report (hereinafter referred to as the "Report") to be delivered to the purchaser as set out above are documents in Opta's records relating to the described property (hereinafter referred to as the "Property"). Opta makes no representations or warranties respecting the Documents whatsoever, including, without limitation, with respect to the completeness, accuracy or usefulness of the Documents, and does not represent or warrant that these are the only plans and reports prepared in association with the Property or in Opta's possession at the time of Report delivery to the purchaser. The Documents are current as of the date(s) indicated on them. Interpretation of the Documents, if any, is by inference based upon the information which is apparent and obvious on the face of the Documents only. Opta does not represent, warrant or guarantee that interpretations other than those referred to do not exist from other sources. The Report will be prepared for use by the purchaser of the services as shown above hereof only.

Disclaimer

Opta disclaims responsibility for any losses or damages of any kind whatsoever, whether consequential or other, however caused, incurred or suffered, arising directly or indirectly as a result of the services (which services include, but are not limited to, the preparation of the Report provided hereunder), including but not limited to, any losses or damages arising directly or indirectly from any breach of contract, fundamental or otherwise, from reliance on Opta Reports or from any tortious acts or omissions of Opta's agents, employees or representatives.

Entire Agreement

The parties hereto acknowledge and agree to be bound by the terms and conditions hereof. The request form constitutes the entire agreement between the parties pertaining to the subject matter hereof and supersedes all prior and contemporaneous agreements, negotiations and discussions, whether oral or written, and there are no representations or warranties, or other agreements between the parties in connection with the subject matter hereof except as specifically set forth herein. No supplement, modification, waiver, or termination of the request shall be binding, unless confirmed in writing by the parties hereto.

Governing Document

In the event of any conflicts or inconsistencies between the provisions hereof and the Reports, the rights and obligations of the parties shall be deemed to be governed by the request form, which shall be the paramount document.

Law

This agreement shall be governed by and construed in accordance with the laws of the Province of Ontario and the laws of Canada applicable therein.



175 Commerce Valley Drive W

Markham, Ontario

L3T 7Z3

T: 905.882.6300

Toll Free: 905.882.6300

F: 905.882.6300

An SCM Company

www.optaintel.ca



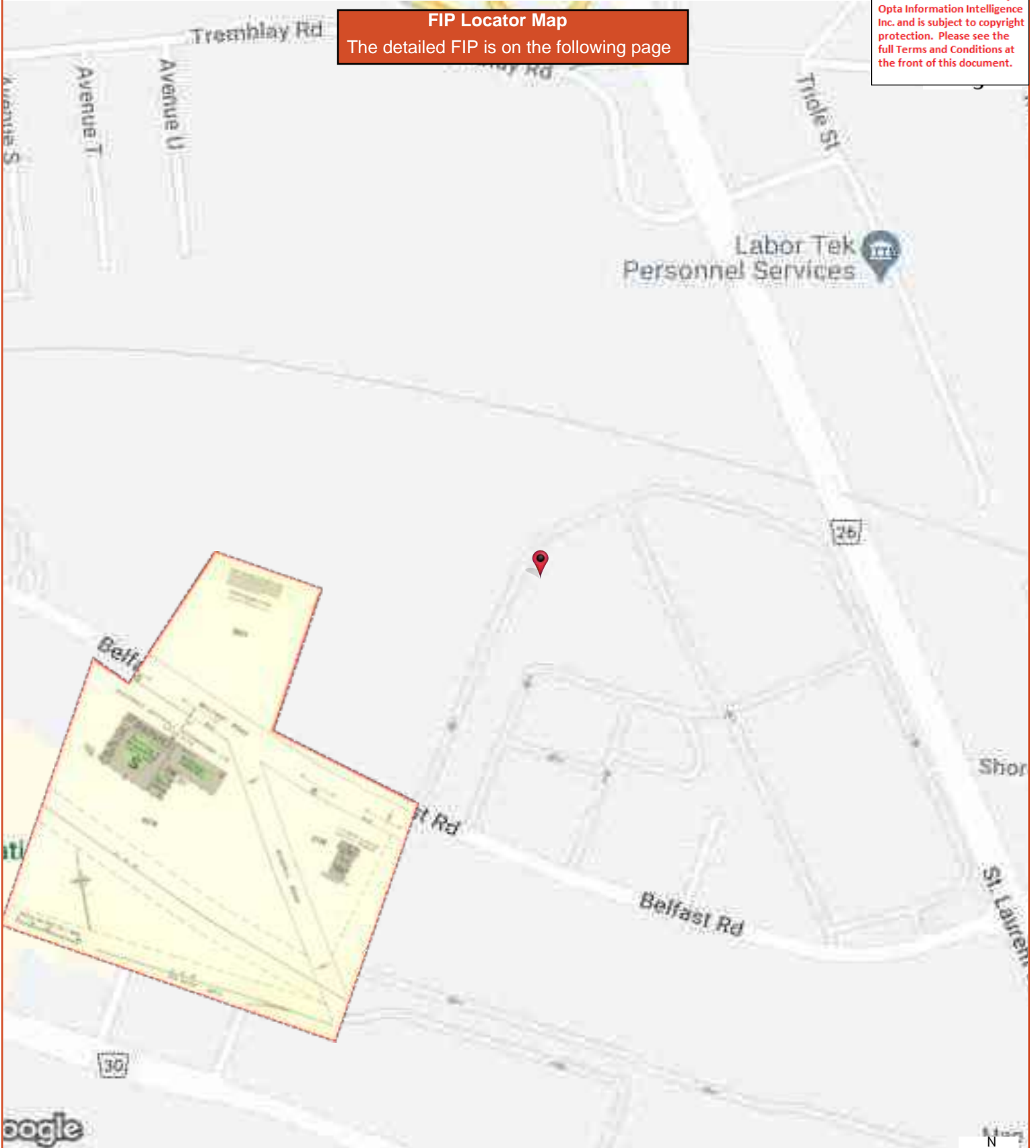
Page Report Title

6	(1963) Volume: Ottawa Volume 6 Firemap: 627
8	(1963) Volume: Ottawa Volume 6 Firemap: 627
10	(1963) Volume: Ottawa Volume 6 Firemap: 628
11	(1983) Inspection Report - 1983 The Ottawa - Carleton Regional Transit Commission 1500 St Laurent Blvd 63333.53 Ottawa ON K1G0Z8 (distance = 145 metres*)
27	(1991) Siteplan Report - 1991 The Ottawa - Carleton Regional Transit Commission 1500 St Laurent Blvd 63333.53 Ottawa ON K1G0Z8 (distance = 145 metres*)



This document is owned by Opta Information Intelligence Inc. and is subject to copyright protection. Please see the full Terms and Conditions at the front of this document.

FIP Locator Map
The detailed FIP is on the following page



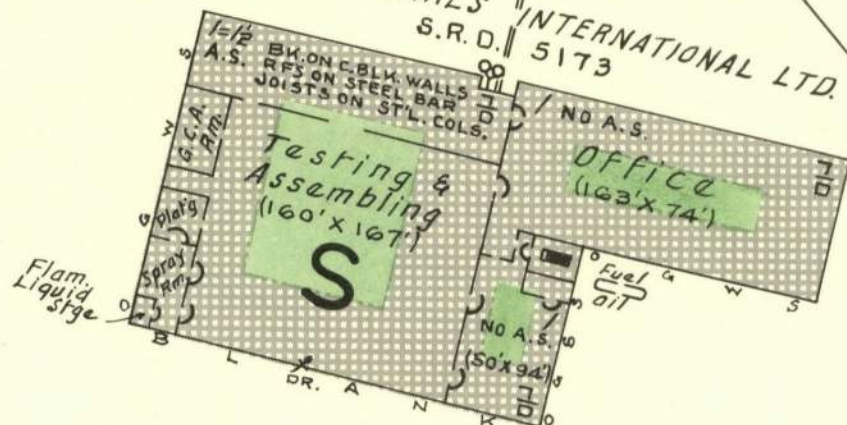
This plan is the property of the UNDERWRITERS' SURVEY BUREAU, LIMITED, (unauthorized reproduction prohibited) and is loaned on the following conditions: that the plan is to be kept in good order, that it is to be used only in connection with business of Companies, Members of the Canadian Underwriters' Association and is to be returned on request to the UNDERWRITERS' SURVEY BUREAU, LIMITED.

COPYRIGHT REGISTERED AT OTTAWA
BY THE
UNDERWRITERS' SURVEY BUREAU, LIMITED

2077

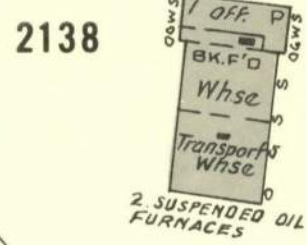
BELFAST ROAD

ELECTRONIC MATERIALS INTERNATIONAL LTD.
S.R.D. 5173



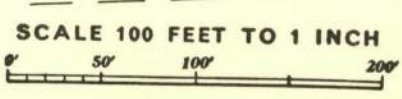
2078

C. H. WOOD & CO. LTD.
Sanitary Products



RUSSELL ROAD

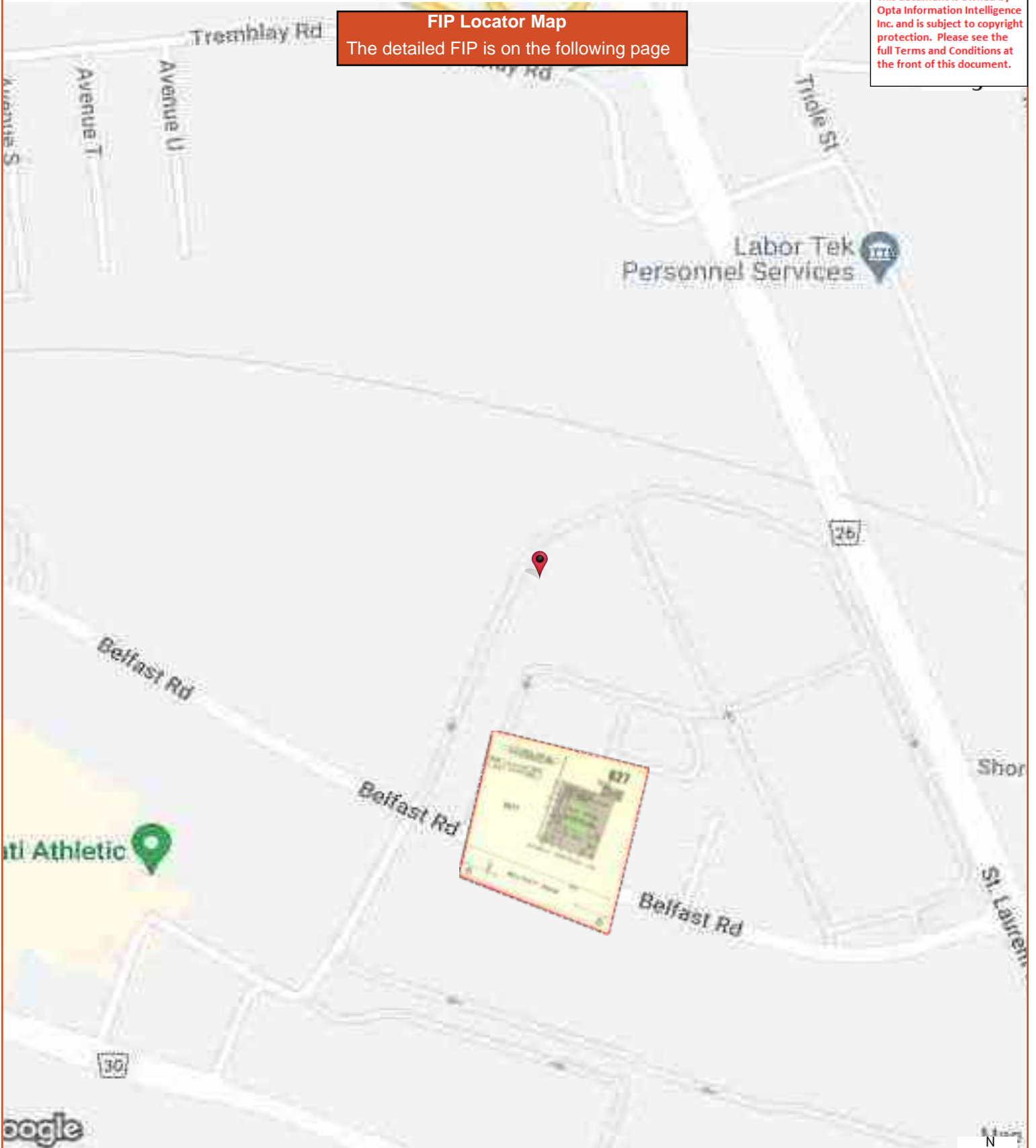
C. N. R.

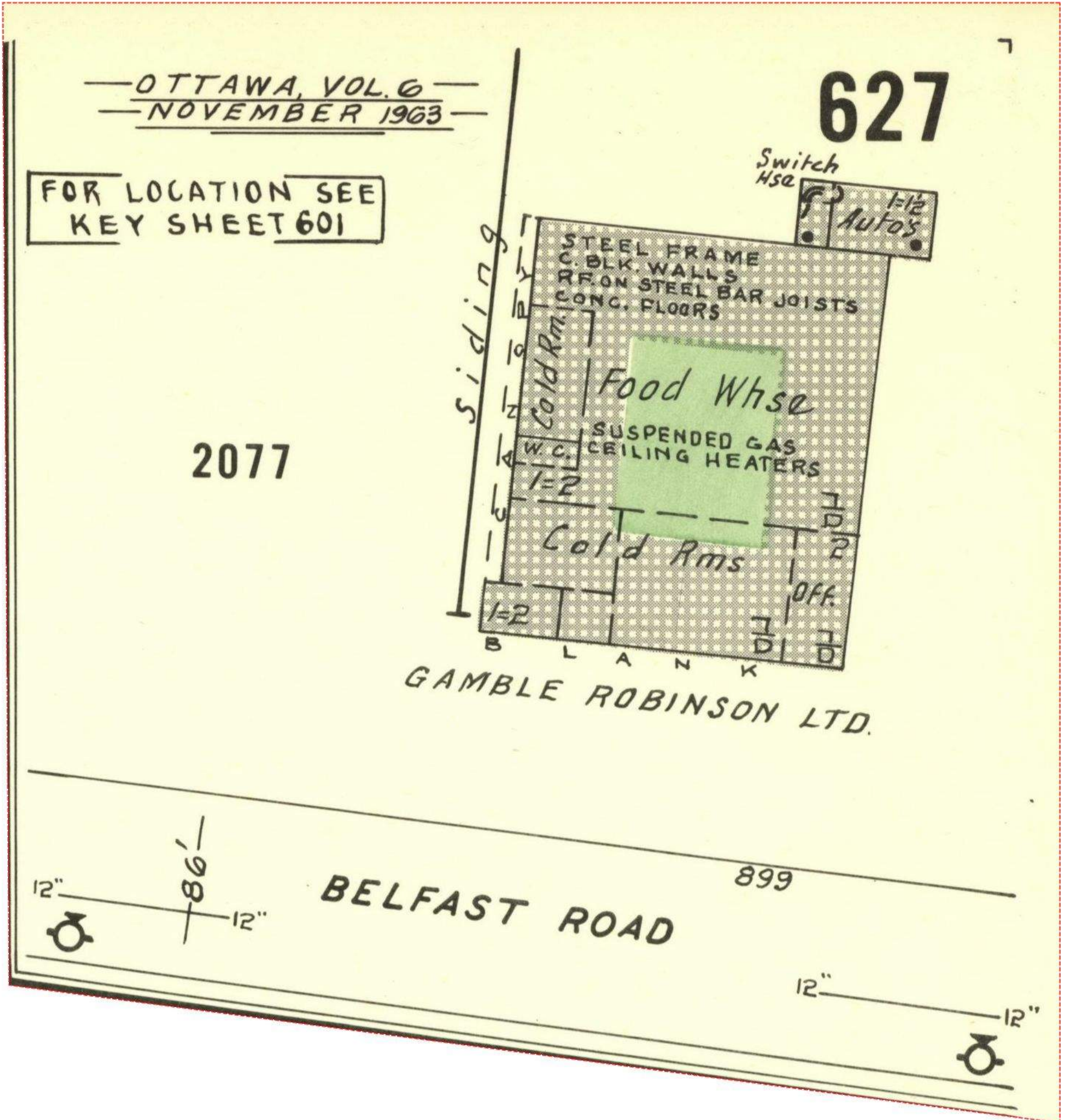


C. N. R.
SEE SHEET 607-2

This document is owned by Opta Information Intelligence Inc. and is subject to copyright protection. Please see the full Terms and Conditions at the front of this document.

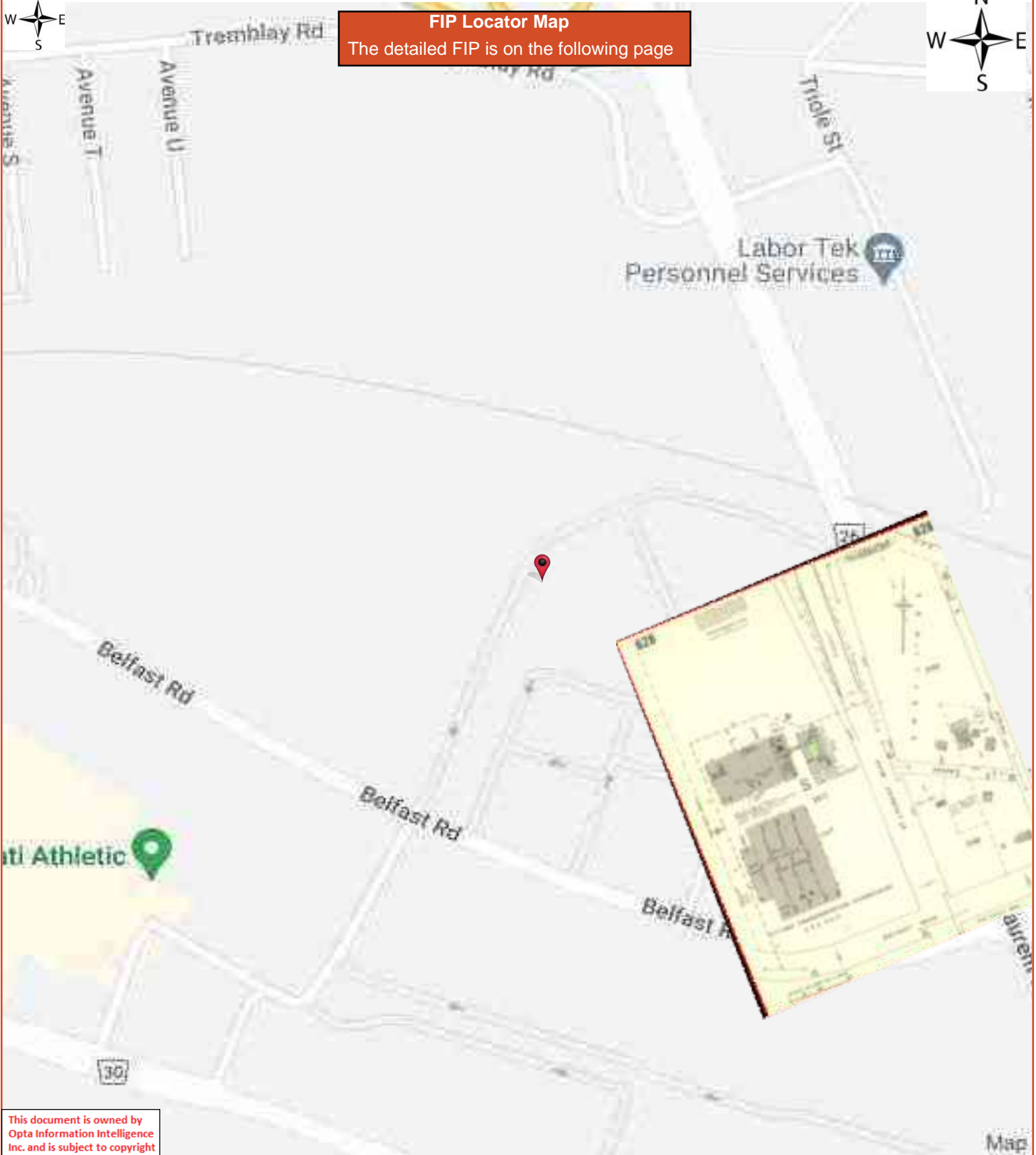
FIP Locator Map
The detailed FIP is on the following page







FIP Locator Map
The detailed FIP is on the following page



This document is owned by Opta Information Intelligence Inc. and is subject to copyright protection. Please see the full Terms and Conditions at the front of this document.

Inspection Report - 1983 The Ottawa - Carleton Regional Transit Commission 1500 St Laurent Blvd 63333.53 Ottawa ON K1G0Z8



INSURERS' ADVISORY ORGANIZATION
TORONTO

CONFIDENTIAL

INSPECTION REPORT

(0) File No. SR 4612
Map Checked: Yes Corr.: No
Sh. 628 Bl. 2077
Plan Filed at IAO

SPECIAL RISKS DIVISION

SPRINKLER PROTECTION IN SERVICE

NAME OF RISK: The Ottawa-Carleton Regional Transit Commission,

LOCATION: 1500 St. Laurent Boulevard, Ottawa, Ontario.

SURVEYED BY: F. Whitehead

DATE: April 19, 1983

OCCUPANCY

1. (a) Bus garage and offices.
- (b) Grading of risk in class: Average

CONSTRUCTION

2. (a) Single Fire Division
- (b) Built in: 1960 Additions: 1967, 1970, 1974, 1975
- (c) Height: Bst. 1, 3 Sto.(s) = 6.1m, 13.7m (20', 45')
- (d) Walls: Concrete block brick faced
- (e) Floors: 80% concrete on grade; 20% concrete on exposed steel
- (f) Roof: 80% fire resistive; 20% concrete on exposed steel; on precast concrete on exposed steel

- (g) Supporting Steel: Inadequately Protected
- (h) Total Grade Floor Area: 19,914.6 sq. m (214,136 sq. ft.)
- (i) Vertical openings: 100% shut-off
- (j) Interior Finish:

	Open	Non-Combustible	Combustible
Walls:	95%	5%	0%
Ceilings:	90%	10%	0%

- (k) Combustible Concealed Spaces: None
- Non-Combustible Concealed Spaces: Minor
- (l) Smoke and Heat Venting: Adequate

HAZARDS

- 3. (a) Common Hazards: Safe - See Report Details
- (b) Special Hazards: Safe
- (c) Radio Active Material: None
- (d) High Piling: None
- (e) Housekeeping: Safe
- (f) Hazardous Material: Safe
- (g) Exposures:

		Protection	
		Required	Provided
North	None	No	No
South	Light	No	No
East	None	No	No
West	Light	No	No

- (h) Activity: Busy Hrs/Day 24 Days/Wk 5
- (i) Maintenance Welding: Yes
Permit System used No
- (j) Smoking Restricted: Yes
- (k) Electronic Data Processing Equipment: Yes

(1) Process Description:

Central transportation commission garage with extensive repairs. Tire repairs using electric hot patching equipment. No vulcanizing done. Routine maintenance done with waste oil being kept in underground vented tank.

Battery charging and repairing well arranged. Main supply of lubricants and finishing materials kept in two cut-off storage rooms. Diesel injection repairs done in well arranged room. Degreasing done with natural gas steam jenny in cut-off room. Diesel buses refuelled inside garage building; gasoline buses no longer used. Bus storage building divided into seven curbed, drained sections; now each openly communicating with the 1972 addition used as a turning area.

Paint spraying of buses in cut-off paint shop in large sprinklered booth equipped with adequate ventilation and suitable electrical equipment. Main supply of paints stored in a ventilated, cut-off room equipped with suitable electrical equipment. Tickets burned in a well arranged incinerator in boiler room. Body repairs to buses done in 1972 extension to the north side of the repair building. The 1974 addition has offices on the second floor and lockers, and washrooms on the first.

PROTECTION

4. (a) Sprinklers:
- (i) 88% Area Sprinklered 20% Wet 80% Dry
 - (ii) Date of Sprinklers: 50%: 1960 25%: 1972 9%: 1967 2%: 1975
2%: 1982
 - (iii) Adequate protection against freezing: Yes
 - (iv) Additional sprinklers required: No
 - (v) Sprinkler equipment standard: Yes
 - (vi) Alarms: Local, but plant operates 24 hours per day, 7 days per week
 - (vii) Water Supplies:
 - (a) Overall Grading: Standard
 - (b) Primary: Municipal - Standard
 - (c) Secondary: Provided - None Required - No

- (viii) Additional System details: No
 - (b) Other
 - (i) Extinguishers: Standard
 - (ii) Standpipes and Hose: Standard
 - (iii) Watchman Service: None, but Roving Security Force makes checks
 - (iv) Special Equipment and Apparatus: Computer room equipped with automatic Halon and pre-action sprinkler systems
 - (c) Outside
 - (i) Hydrants: Public: Standard
 - Private: Standard
 - Tested: No
 - (ii) Fire Dept. Public: Paid Distance to Fire Hall 3.2 km (2 miles)
 - Private: No
 - (iii) Accessibility:
 - To Property: Good
 - Into Building: Good

5.

EXTENDED COVERAGE

- (a) Windstorm: Unusual Hazards: No
- (b) Lightning: Unusual Features: No
- (c) Explosion: Unusual Features: No
- (d) Sprinkler Leakage: Stock: Skidded or Shelved Yes
 - Floors: Drained Yes
- (e) Riot, Vandalism, Malicious Acts:
 - Access restricted: No Guard Supervised: No Yards Lit: Yes
 - Remote from populated areas: No

6.

BUSINESS INTERRUPTION

- (a) Seasonal: No
- (b) Operation: 24 Hrs/Day 7 Days/Wk.
- (c) Interdependency: No
- (d) Raw Materials Mainly: Domestic
Stock Replacement Time: 8-12 months
- (e) Computerized Programming: No
- (f) Single Train Production: No
- (g) Vital Machinery Custom Made: No
Replacement Time: 8-12 months
- (h) Private Power Generation: No
Alternative Power Source: No
- (i) Production Dependent on Pollution Control Equipment: No
- (j) Other Important Features: No

BUSINESS INTERRUPTION DETAILS:

Buses are manufactured in Canada and the U.S.A. This is only one garage of a number in the city so a total loss of this risk would not destroy all the vehicles.

The repair machinery is manufactured in Canada, in foreign countries and would require 8-12 months to replace; however, repairs could be made in the other garages. The compressors for the buses are duplicated.

7.

UNDESIRABLE FEATURES

Prominent: None.

Other: None.

8.

REPORT DETAILS

- 2(g) Supporting Steel: Inadequately protected in the unsprinklered areas including the B-3 storey administrative building and the 2 storey office and locker room building (1974 addition).
- 2(i) Vertical Openings: Stairs to the offices are 100% shut-off.
Elevators: None.
- 2(k) Non-Combustible Concealed Spaces: There is a 0.9m (3') deep non-combustible, unsprinklered blind space over the office areas.
- 3(a) Common Hazards: Safe.
(i) Heat for main portions is provided from two oil-fired hot water boilers in a cut-off boiler room. Oil is stored safely in underground vented tanks. The 1972, 1974 and 1975 additions are heated by ceiling suspended gas-fired unit heaters.
(ii) Air-Conditioning: Central system for offices only 20% of area.
(iii) Electrical: Safe. Circuit breakers used. Wiring installed in last 30 years. Transformers not PCB filled.
- 3(b) Special Hazards: Safe. See under 3(1) "Process Description".
- 3(f) Hazardous Material: Up to 455 L (100 gallons) of assorted paints, enamels and thinners (toluol class) in small sealed containers and two, 295.8 L (65 gallon) drums of reducer (toluol class), and two, 910 L (200 gallon) tanks of motor oil kept in shut-off room. Up to one hundred tires stored in open safely. Four 45,500 L (10,000 gallon) fuel oil in outside underground tank with dispensing of diesel fuel by two pumps in storage building.
- 3(i) Maintenance Welding: Regular welding maintenance on buses carried out and well supervised, although permit system not used.
- 3(j) Smoking: Restricted to the office and lunch areas.
- 4(a)(i) Areas Not Requiring Sprinklers: Three storey Administrative Building except basement (sprinklered) 1974 addition. It is understood that sprinklers are to be installed in these areas in the near future.

- 4(a)(vi) Alarms: Local alarms only consisting of inside electric bells and outside water motor gong. Sprinkler system in the 1972 addition is equipped with a valve flow indicator and electric bell. Alarm panel in Administration Building for basement sprinklers and computer room pre-action and Halon systems. Roving Security Guard Service makes checks.
- 4(a)(vii) Water Supplies: Standard single supply from a 150mm (6") connection to a 400mm (16") street main in St. Laurent Boulevard and a 150mm (6") connection to a 300mm (12") street main in Belfast Road. Static pressure 448.5 kPa (65 p.s.i.), residual pressure 414 kPa (60 p.s.i.) with the 50mm (2") drain fully open. Required for this extra Hazard Group 1 occupancy is 4,461.2 L/min (1,174 U.S. g.p.m.) at 345 kPa (50 p.s.i.) at grade. Flow tests in area indicate this requirement can be met.
- 4(b)(ii) Standpipes & Hose: Located in the unsprinklered areas (Administrative Building and 2 storey 1974 addition).
- 4(b)(iv) Special Equipment & Apparatus: Computer room equipped with Underwriters' Laboratories listed automatic Halon system and pre-action sprinkler system.
9. TENANTS: None.

DATA PROCESSING OPERATIONS SURVEY

Name of Risk: The Ottawa-Carleton Regional Transit Commission File No. SR 4612

Date of Survey: April 19, 1983

Surveyed By: F. Whitehead

MAJOR EQUIPMENT OR SYSTEM USED: Three computers - Manufactured by IBM System 34, D.E.C. 1134 serviced by Telender Software and a D.E.C. 1170 and Owned by the Insured.

Function(s) of Data Processing Operations: IBM computer, does finance, accounts payable records, maintenance records, purchasing and personnel including payroll. D.E.C. 1170 does bus scheduling and handles phone enquiries. D.E.C. 1134 has miscellaneous functions.

CONSTRUCTION

E.D.P. OPERATIONS: Located on basement floor of basement - 3 storey building with masonry walls, concrete construction with concrete roof.

ROOM: Shut off from other areas by double gyproc partitions, terminating at the hung ceiling, with automatic closing, non-standard doors (wood double).

CEILING: Suspended, non-combustible.

CEILING SUPPORTS: Fire resistive.

FLOOR: Pedestal, non-combustible, raised, without drains.

CURTAINS, DRAPES: None.

WINDOWS: Inside: Plain glass (Double plate)

Outside: Plain glass.

LIGHTING: Fluorescent; thermal protected ballasts are used.

WIRING IN: Conduit, armoured cable. Above and below floor and ceiling.

POWER CABLES: Under floor. Flame retardant insulation on cables.

TRANSFORMERS: Located in basement Dry type.

AIR CONDITIONING: Separate unit. Fire dampers are activated by recirculating type within room.

FILTERS: Non-combustible. Refrigerant used is: No ductwork.

ELECTROSTATIC DUST COLLECTOR: No.

ROOM INSULATED: No.

OCCUPANCY

FLOOR ABOVE: E.D.P. used for - Cafeteria seating area and offices.

FLOOR BELOW: E.D.P. used for - No floor below.

ADJOINING FLOOR: Used for stationery storage planning office, small printing shop.

OTHER BUSINESS FUNCTIONS: No.

MACHINE REPAIR SECTION: Not in E.D.P. room.

FLAMMABLE SOLVENTS: Used for tape roller cleaning - Yes. One pint Isopropyl Alcohol in plastic bottle kept in metal cabinet.

Containers brought to machines - No.

U.L. listed safety containers used - No.

MANUFACTURERS REPRESENTATIVE: Not permanently assigned to E.D.P.

ROOM NOT RESTRICTED to E.D.P. personnel only.

TAPES, DISCS, not in use are stored in ordinary fire safe.

TAPES, DISCS, in use are stored in plastic containers, or/in steel cupboards in E.D.P. room.

DUPLICATE RECORDS: Yes. Stored in Insured's premises 805 Belfast Road, SR 32092.

DUPLICATE PROGRAMMES: Stored in fire proof safe, in a separate building.

ALTERNATIVE BACK UP FACILITIES: Definite arrangements made for use in the event of an emergency. Reciprocal arrangement with Jamesbury Canada Limited, 1282 Algoma Road, Ottawa.

PROTECTION

HALON OR CO₂ EXTINGUISHERS: Adequate.

FIXED HALON SYSTEMS: Under floor cable space, other entire room, automatic operation, not only during business hours.

SPRINKLER SYSTEM: In building basement only, and in E.D.P. room. Sprinkler system is preaction.

FIRE OR SMOKE DETECTORS: Yes. Rate of rise, ionization.

DETECTORS: Security office on premises - also monitored to 805 Belfast Road (SR 32092).

AIR CONDITIONING SHUT DOWN: Manual with accessible switch. Automatic activated by detectors.

POWER SHUT DOWN: Manual with accessible switch. Automatic activated by detectors.

WATCHMAN STATION: In E.D.P. area. (In security office about 3.1m (10 ft.) across hall).

SMOKING: Prohibited.

EMERGENCY PROCEDURES: Instituted.

EXTERNAL EXPOSURE

WINDOW OPENINGS: Ordinary glass.

WATER DAMAGE

ROOF: In good condition. E.D.P. room not on top floor.

WATER DAMAGE: Possible from water pipes.

Damage from ruptured water mains - Remote, Possible.

Damage from back up from sewers or drains - Remote.

Damage from overflowing nearby streams - Remote.

Damage from underground seepage - Remote.

No history of past floods.

HOUSEKEEPING

Area is kept free of rubbish, waste paper or other combustible material.

Stationery supplies, magnetic tapes are limited to that required for daily operation.

Underfloor space of pedestal floor is free of combustible materials.

The openings in the Pedestal Floor are kept to minimum with no means taken to prevent debris from falling into space.

dra/05/10/83

DATA PROCESSING OPERATIONS SURVEY

Name of Risk: The Ottawa-Carleton Regional Transit Commission File No. SR 4612

Date of Survey: April 19, 1983

Surveyed By: F. Whitehead

MAJOR EQUIPMENT OR SYSTEM USED: Three computers - Manufactured by IBM System 34, D.E.C. 1134 serviced by Telender Software and a D.E.C. 1170 and Owned by the Insured.

Function(s) of Data Processing Operations: IBM computer, does finance, accounts payable records, maintenance records, purchasing and personnel including payroll. D.E.C. 1170 does bus scheduling and handles phone enquiries. D.E.C. 1134 has miscellaneous functions.

CONSTRUCTION

E.D.P. OPERATIONS: Located on basement floor of basement - 3 storey building with masonry walls, concrete construction with concrete roof.

ROOM: Shut off from other areas by double gyproc partitions, terminating at the hung ceiling, with automatic closing, non-standard doors (wood double).

CEILING: Suspended, non-combustible.

CEILING SUPPORTS: Fire resistive.

FLOOR: Pedestal, non-combustible, raised, without drains.

CURTAINS, DRAPES: None.

WINDOWS: Inside: Plain glass (Double plate)

Outside: Plain glass.

LIGHTING: Fluorescent; thermal protected ballasts are used.

WIRING IN: Conduit, armoured cable. Above and below floor and ceiling.

POWER CABLES: Under floor. Flame retardant insulation on cables.

TRANSFORMERS: Located in basement Dry type.

AIR CONDITIONING: Separate unit. Fire dampers are activated by recirculating type within room.

FILTERS: Non-combustible. Refrigerant used is: No ductwork.

ELECTROSTATIC DUST COLLECTOR: No.

ROOM INSULATED: No.

OCCUPANCY

FLOOR ABOVE: E.D.P. used for - Cafeteria seating area and offices.

FLOOR BELOW: E.D.P. used for - No floor below.

ADJOINING FLOOR: Used for stationery storage planning office, small printing shop.

OTHER BUSINESS FUNCTIONS: No.

MACHINE REPAIR SECTION: Not in E.D.P. room.

FLAMMABLE SOLVENTS: Used for tape roller cleaning - Yes. One pint Isopropyl Alcohol in plastic bottle kept in metal cabinet.

Containers brought to machines - No.

U.L. listed safety containers used - No.

MANUFACTURERS REPRESENTATIVE: Not permanently assigned to E.D.P.

ROOM NOT RESTRICTED to E.D.P. personnel only.

TAPES, DISCS, not in use are stored in ordinary fire safe.

TAPES, DISCS, in use are stored in plastic containers, or/in steel cupboards in E.D.P. room.

DUPLICATE RECORDS: Yes. Stored in Insured's premises 805 Belfast Road, SR 32092.

DUPLICATE PROGRAMMES: Stored in fire proof safe, in a separate building.

ALTERNATIVE BACK UP FACILITIES: Definite arrangements made for use in the event of an emergency. Reciprocal arrangement with Jamesbury Canada Limited, 1282 Algoma Road, Ottawa.

PROTECTION

HALON OR CO₂ EXTINGUISHERS: Adequate.

FIXED HALON SYSTEMS: Under floor cable space, other entire room, automatic operation, not only during business hours.

SPRINKLER SYSTEM: In building basement only, and in E.D.P. room. Sprinkler system is preaction.

FIRE OR SMOKE DETECTORS: Yes. Rate of rise, ionization.

DETECTORS: Security office on premises - also monitored to 805 Belfast Road (SR 32092).

AIR CONDITIONING SHUT DOWN: Manual with accessible switch. Automatic activated by detectors.

POWER SHUT DOWN: Manual with accessible switch. Automatic activated by detectors.

WATCHMAN STATION: In E.D.P. area. (In security office about 3.1m (10 ft.) across hall).

SMOKING: Prohibited.

EMERGENCY PROCEDURES: Instituted.

EXTERNAL EXPOSURE

WINDOW OPENINGS: Ordinary glass.

WATER DAMAGE

ROOF: In good condition. E.D.P. room not on top floor.

WATER DAMAGE: Possible from water pipes.

Damage from ruptured water mains - Remote, Possible.

Damage from back up from sewers or drains - Remote.

Damage from overflowing nearby streams - Remote.

Damage from underground seepage - Remote.

No history of past floods.

HOUSEKEEPING

Area is kept free of rubbish, waste paper or other combustible material.

Stationery supplies, magnetic tapes are limited to that required for daily operation.

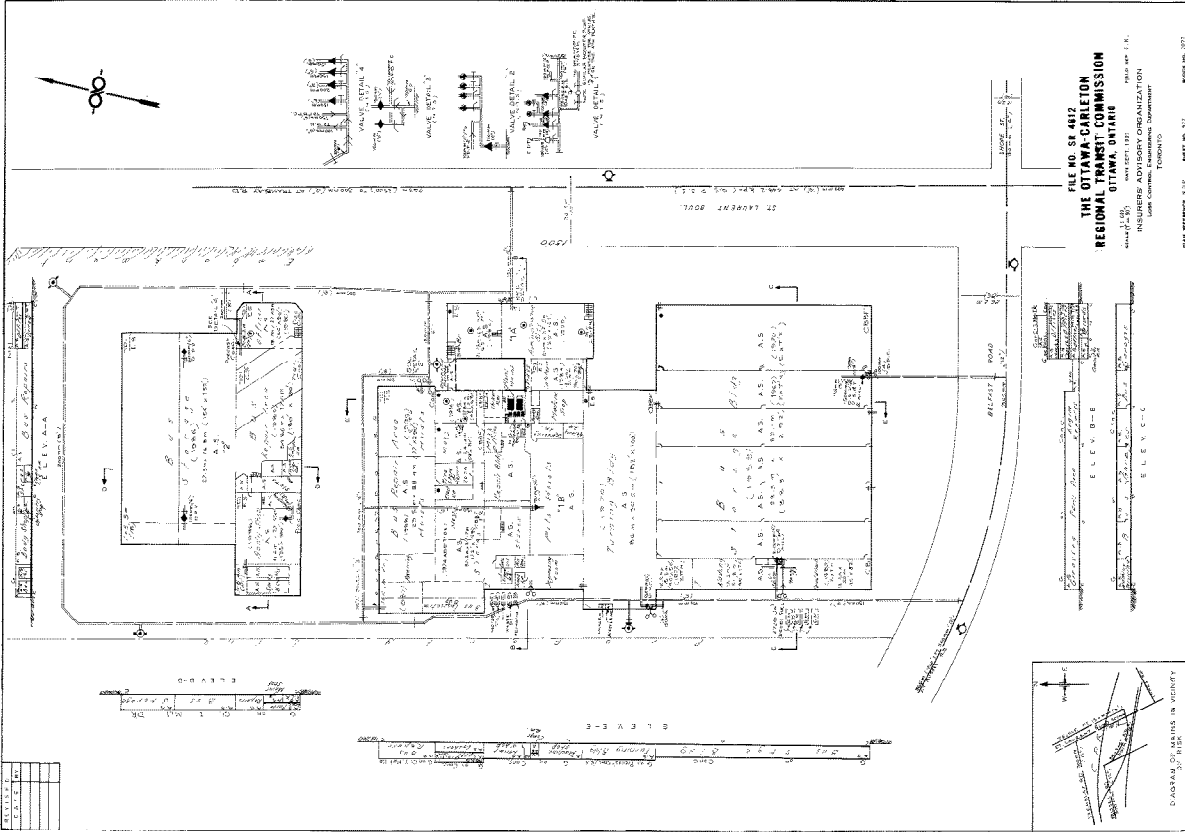
Underfloor space of pedestal floor is free of combustible materials.

The openings in the Pedestal Floor are kept to minimum with no means taken to prevent debris from falling into space.

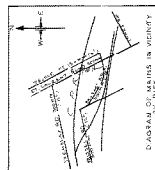
dra/05/10/83

Siteplan Report - 1991 The Ottawa - Carleton Regional Transit Commission 1500 St Laurent Blvd 63333.53 Ottawa ON K1G0Z8





FILE NO. 58 4812
THE OTTAWA-CARLETON
REGIONAL TRANSIT COMMISSION
 OTTAWA, ONTARIO
 MAY 1971
 INSURERS ADVISORY ORGANIZATION
 100 KING STREET WEST
 TORONTO, ONTARIO
 DATE: 10/10/71
 SHEET NO. 11
 SCALE: 1/8" = 1'-0"



NO.	DESCRIPTION
1	
2	
3	
4	
5	
6	
7	
8	
9	
10	

**Ministry of the Environment,
Conservation and Parks**

Access and Privacy Office

12th Floor
40 St. Clair Avenue West
Toronto ON M4V 1M2
Tel: (416) 314-4075

**Ministère de l'Environnement, de
la Protection de la nature et des
Parcs**

Bureau de l'accès à l'information et
de la protection de la vie privée

12^e étage
40, avenue St. Clair ouest
Toronto ON M4V 1M2
Tél. : (416) 314-4075



November 14, 2022

Leah Wells
EXP Services Inc.
2560 Queensview Drive, Unit 100
Ottawa, Ontario K2B 8H6
leah.wells@exp.com

Dear Leah Wells:

**RE: MECP FOI A-2022-08057 / Your Reference OTT-22007382-A0 –
Acknowledgement Letter**

The Ministry is in receipt of your request made pursuant to the Freedom of Information and Protection of Privacy Act and has received your payment in the amount of \$5.00 (non-refundable application fee).

The search will be conducted on the following: 1500 Saint Laurent Boulevard, Ottawa. If there is any discrepancy, please contact us immediately.

Please note the file number that has been assigned to your request. This number should be referred to in all future communications with our office.

Also, the Ministry's Freedom of Information and Protection of Privacy Office (MECP Access and Privacy Office) is currently providing requesters with decisions/records via email. This allows requesters to obtain decisions containing records in a more timely and efficient way.

You may expect a reply or additional communication as your request is processed. For your information, the Ministry charges for search and preparation time.

Due to the COVID-19 outbreak, requesters may experience some delays with FOI requests at this time.

If you have any questions, please contact Nasreen Salar at 647-330-4599 or Nasreen.Salar@ontario.ca.

Yours truly,
MECP Access and Privacy Office

OBJECTID	ACTIVITY_NAME	FACILITY_TYPE	SOURCE_UPDATE_SORTED	YEAR	YEAR_1	ST_NUM	ST_NAME	ST_SUFFIX	ST_NUM2017	ST_NAME2017	ST_SUFFIX2017	PIN2017	NAICS	SIC	COMMENTS	STORAGE_TANK	Shape_Length	Shape_Area
10875	ICB DISTRIBUTION 2001	Transportation and warehousing	2006-ES; 2012-ES			800	BELFAST	RD	800	BELFAST	RD	42560222	484110; 484121				377.9300106	8174.591498
10879	MEGHA FURNITURE	Retail trade	2006-ES			1000	BELFAST	RD	1000	BELFAST	RD	42560231	442110				724.1372997	28151.87228
10880	RAMSAY FREIGHT CARRIER	Transportation and warehousing	2006-ES			1000	BELFAST	RD	1000	BELFAST	RD	42560231	488990				724.1372997	28151.87228
10905	CITY OF OTTAWA - TRANSIT SERVICES	Transportation and warehousing	2001-ES; 2006-ES; 2012-ES			735	INDUSTRIAL	AVE	735	INDUSTRIAL	AVE	42560672	485110				537.6261338	9721.486978
11073	APA - P COUDRIAUX	Wholesale trade	2012-ES			920	BELFAST	RD	920	BELFAST	RD	42560229	416110				355.230411	6957.183513
11077	TORBRAM ELECTRIC SUPPLY	Wholesale trade	2012-ES			820	BELFAST	RD	820	BELFAST	RD	42560337	416110				320.9996304	4812.069754
11108	IMPACT AUTO BODY	Other services (except public administration)	2001-ES			1039	BELFAST	RD	1039	BELFAST	RD	42630014	811121				149.249055	1341.08889
11110	ROULEMENT NATIONAL LTEE	Wholesale trade	2001-ES			1060	BELFAST	RD	1060	BELFAST	RD	42630107	417230				217.8025275	2919.021965
11397	BISAN AUTO CTR	Automobile Body-Repairing & Painting	2001-ES; 2012-ES; 2017-SalesGenie	2001-2017	2001-2017				1555	ST LAURENT	BLVD	42630010	81112102	2057047			265.6797854	3658.453283
11398	RPM MOTORWORKS INC	Automobile Repairing & Service	2017-SalesGenie	2017	SalesGenie 2017				1555	ST LAURENT	BLVD	42630010	81111104	2059239	B		265.6797854	3658.453283
11399	BELFAST AUTO RECYCLING & GARAGE	Motor Vehicles, Wholesale	1964-M; 1970-M; 1980-M; 2001-ES; 2005-SelectPhone; 2006-ES; 2012-ES; 2017-SalesGenie	1964-2017	1964-2017	1038	BELFAST	RD	1038	BELFAST	RD	42630012	238390; 238990; 415110; 415120; 415190; 811111; 811310	421; 551			291.1121089	4854.457635
11400	FEDERAL AIR CONDITIONING HEATING & REFRIGERATION	Plumbing, Heating and Air Conditioning, Mechanical Work	1990-CD; 2001-ES	1990-2001	1990-2001	1038	BELFAST	RD	1038	BELFAST	RD	42630012	238220				291.1121089	4854.457635
11401	NUTRI LAWN	Agricultural Supplies, Wholesale	2005-SelectPhone; 2017-SalesGenie	2005-2017	2005-2017	1038	BELFAST	RD	1038	BELFAST	RD	42630012	444210; 444220				291.1121089	4854.457635
11402	PINACLE CONSTRUCTION LTD	Construction With Garage	1963-FIP-630-2146	1963	1963	1038	BELFAST	RD	1038	BELFAST	RD	42630012					291.1121089	4854.457635
11405	RAPID AUTOMOTIVE	Automotive Parts and Accessories Sales	1990-CD	1990	CD 1990	1045	BELFAST	RD	1043	BELFAST	RD	42630013					186.7138268	2172.032325
11406	MR GARAGE INC // FAST LUBE	Retail trade	2001-ES; 2006-ES; 2012-ES	2001-2012	ES 2001; ES 2006; ES 2012	1043	BELFAST	RD	1043	BELFAST	RD	42630013	441120; 811111				186.7138268	2172.032325
11407	BELFAST AUTO SERVICE	Motor Vehicles, Wholesale	2001-ES; 2005-SelectPhone; 2006-ES; 2012-ES	2001-2012	ES 2001; ES 2006; ES 2012	1047	BELFAST	RD	1043	BELFAST	RD	42630013	811111; 811121				186.7138268	2172.032325
11408	MOBOS AUTO SERVICE	Retail trade	2001-ES; 2006-ES; 2012-ES	2001-2012	ES 2001; ES 2006; ES 2012	1043	BELFAST	RD	1043	BELFAST	RD	42630013	441120; 811111				186.7138268	2172.032325
11409	SAMI'S GARAGE LIMITED	Motor Vehicle Repair Shops	1998-SC; 2001-ES; 2006-ES; 2012-ES	1998-2012	ES 2001; ES 2006; ES 2012	1047	BELFAST	RD	1043	BELFAST	RD	42630013	811111		subordinate address		186.7138268	2172.032325
11410	RAY'S AUTOMOTIVE GARAGE	Motor Vehicles, Wholesale	2005-SelectPhone; 2006-ES; 2012-ES	2005-2012	2005-2012	1045	BELFAST	RD	1043	BELFAST	RD	42630013	811111				186.7138268	2172.032325
11411	CAPITAL AUTO REFINISH SYSTEMS	Motor Vehicle Parts and Accessories, Wholesale	1998-SC	1998	c. 1998	1049	BELFAST	RD	1043	BELFAST	RD	42630013	415210; 415290; 811112; 811119; 811121	552; 635			186.7138268	2172.032325
11412	IMPACT AUTO BODY	Motor Vehicle Repair Shops	1998-SC; 2001-ES; 2005-SelectPhone; 2006-ES; 2012-ES; 2017-SalesGenie	1998-2005	c. 1998; c. 2001; c. 2005	1049	BELFAST	RD	1043	BELFAST	RD	42630013	811111; 811112; 811119; 811121	635			186.7138268	2172.032325
11413	KMAC AUTO REPAIR	Automobile Repairing & Service	2006-ES; 2012-ES; 2017-SalesGenie	2006-2017	2006-2017				1043	BELFAST	RD	42630013	81111104	2059239			186.7138268	2172.032325
11414	MR TIRE GARAGE	Automobile Lubrication Service	2017-SalesGenie	2017	SalesGenie 2017				1043	BELFAST	RD	42630013	81119101	2063316			186.7138268	2172.032325
11415	PRESTIGE AUTO REPAIR	Automobile Repairing & Service	2006-ES; 2012-ES; 2017-SalesGenie	2006-2017	2006-2017				1043	BELFAST	RD	42630013	81111104	2059239			186.7138268	2172.032325
11416	ADAMS AUTO SALES	Retail trade	2001-ES; 2006-ES	2001-2006	ES 2001; ES 2006	1039	BELFAST	RD	1039	BELFAST	RD	42630014	441110; 454310; 811111; 811121				149.249055	1341.08889
11417	BELFAST BODY SHOP	Auto Bodywork and Painting	1990-CD; 2001-ES; 2006-ES	1990-2006	1990-2006	1039	BELFAST	RD	1039	BELFAST	RD	42630014	441110; 454310; 811111; 811121				149.249055	1341.08889
11418	M V AUTO REPAIR	Retail trade	2001-ES; 2006-ES	2001-2006	ES 2001; ES 2006	1039	BELFAST	RD	1039	BELFAST	RD	42630014	441110; 454310; 811111; 811121				149.249055	1341.08889
11419	SUPERIOR PROPANE	Petroleum Products, Wholesale	2001-ES; 2006-ES	2001-2006	2001-2006	1039	BELFAST	RD	1039	BELFAST	RD	42630014	441110; 454310; 811111; 811121				149.249055	1341.08889
11420	1374910 ONTARIO INC	Motor Vehicles, Wholesale	2005-PropertyAssessment	2005	c. 2005	1039	BELFAST	RD	1039	BELFAST	RD	42630014	447110; 447190; 811111; 811112; 811119; 811121; 811199				149.249055	1341.08889
11421	CONCRETE COLUMN CLAMPS LIMITED - FRACASSI IRON WORKS	Iron Foundries	1960-M; 1963-FIP-629-2144; 1964-M; 1970-M; 1980-M	1963-1964	c. 1963-1964	1039	BELFAST	RD	1039	BELFAST	RD	42630014	327330; 327390; 327990; 331511; 332810; 493120; 493130; 493190	294; 354; 479	- NE corner of Belfast & Triole St. - office, warehouse, workshop & open storage yard - site also listed at 1519 in M. 1960		149.249055	1341.08889
11422	G & G AUTO EAST	Motor Vehicles, Wholesale	2001-ES; 2005-SelectPhone; 2006-ES	2001-2006	2001-2006	1039	BELFAST	RD	1039	BELFAST	RD	42630014	811111				149.249055	1341.08889
11423	MULTI FUEL MART	Gasoline Service Stations	1998-SC	1998	c. 1998	1039	BELFAST	RD	1039	BELFAST	RD	42630014	221210; 447110; 447190; 811199	492; 633			149.249055	1341.08889
11424	CAR EVOLUTION	Automobile Dealers-New Cars	2017-SalesGenie	2017	SalesGenie 2017				1039	BELFAST	RD	42630014	44111001	1318923			149.249055	1341.08889
11434	GULF OIL CO OF CANADA	Petroleum Products, Wholesale	1963-FIP-628-2145; 1963-M; 1970-M	1963-1970	c. 1963; c. 1970	1499	ST LAURENT	BLVD	1499	ST LAURENT	BLVD	42630018	412110; 419120; 447110; 447190; 454310; 811199	511; 633		One (1) UST (gasoline) and three (3) USTs (fuel oil) shown on FIP1963.	295.5384744	4615.49745
11442	SOULARD RENTALS LIMITED	Leather and Allied Products Industries	2003-PID	2003	c. 2003	1485	ST LAURENT	BLVD	1485	ST LAURENT	BLVD	42630032	332999				476.6627597	6843.500873
11443	SWING N SCAFF INC	Other Utility Industries n.e.c.	2005-SelectPhone; 2006-ES; 2012-ES	2005	c. 2005	1485	ST LAURENT	BLVD	1485	ST LAURENT	BLVD	42630032	532310; 562990				476.6627597	6843.500873

HLUI SUMMARY REPORT
AREA FEATURES

OBJECTID	ACTIVITY_NAME	FACILITY_TYPE	SOURCE_UPDATE_SORTED	YEAR	YEAR_1	ST_NUM	ST_NAME	ST_SUFFIX	ST_NUM2017	ST_NAME2017	ST_SUFFIX2017	PIN2017	NAICS	SIC	COMMENTS	STORAGE_TANK	Shape_Length	Shape_Area
11444	COMMERCIAL TIRE AND BATTERY SALES LIMITED	Motor Vehicle Repair Shops	1980-M; 1990-CD; 1998-SC	1980-1998	1980-1998	1485	ST LAURENT	BLVD	1485	ST LAURENT	BLVD	42630032	335910; 811112; 811119; 811121	339; 635			476.6627597	6843.500873
11445	466108 ONTARIO LIMITED	Motor Vehicles, Wholesale	2005-PropertyAssessment	2005	c. 2005	1485	ST LAURENT	BLVD	1485	ST LAURENT	BLVD	42630032	811111; 811112; 811119; 811121; 811199				476.6627597	6843.500873
11446	SCAFFEX INC	Construction	2016-PID	2016	PID2016	1485	ST LAURENT	BLVD	1485	ST LAURENT	BLVD	42630032	236110		<Null>		476.6627597	6843.500873
11447	UNIGLASS PLUS/ZIEBART	Glass-Auto Plate & Window & Etc	2012-ES; 2017-SalesGenie	2012-2017	2012-2017				1485	ST LAURENT	BLVD	42630032	44419031	1216898			476.6627597	6843.500873
11448	SNELLING PAPER LIMITED	Paper (Packing), Packaging Products, Paper Products, Floor Finishes, Chemicals (Janitorial), Wax (Floor), Chemicals (Cleaning)	2004-GWStudy	1922	GW Study 2004 Scotts				1410	TRIOLE	ST	42630037	418220	5113	1410 Triole St		347.7073653	6092.305081
11462	WAJAX INDUSTRIAL COMPONENTS	Wholesale trade	2012-ES	2012	ES 2012	1060	BELFAST	RD	1060	BELFAST	RD	42630107	417230				217.8025275	2919.021965
11463	KINECOR INC	Bearings, Actuators, Brakes (Industrial), Bushings (Bronze), Power Transmissions (Mechanical), Hoists, Tubing, Adhesives, Seals, Inverters (Electrical)	2004-GWStudy; 2006-ES	1996	GW Study 2004 Scotts	1060			1060	BELFAST	RD	42630107	417230	5085	1060 Belfast Rd		217.8025275	2919.021965
11464	NATIONAL BEARINGS LIMITED	Industrial Machinery, Equipment and Supplies, Wholesale	1998-SC; 2001-ES	2001	c. 2001	1060	BELFAST	RD	1060	BELFAST	RD	42630107	332991; 333110; 333120; 333130; 333210; 333220; 333291; 333299; 333611; 333910; 335990; 336120; 336211; 336510; 417230	319			217.8025275	2919.021965
12752	JORDASH CO LTD	Restaurant Equipment, Hotel Supplies	2004-GWStudy	1979	GW Study 2004 Scotts				165	TRAINYARDS	DR	42560736	417920	5046	663 Industrial Ave		1861.26194	84297.93874
12756	JOHN J SHEA LTD OIL DEALER	Oil Dealer, Gasoline Service Station	1960-1970-M; 1963-FIP-607-2-60700	1960-1970	1963	635	INDUSTRIAL	AVE	631	INDUSTRIAL	AVE	42560690			includes a gas bar, garage and an oil truck filler station	1 Gasoline UST	504.4076699	11911.45364
12758	OTTAWA PRE-MIXED CONCRETE	Cocnrete	1958-1976-AirPhoto; 1963-FIP-608-60800	1958-1976	1958-1976	1575	RUSSELL	RD	735	INDUSTRIAL	AVE	42560672				1 fuel oil UST and 4 additional USTs	591.2237634	13071.21401
12759	ORLEANS CUMBERLAND TOWING	Transportation and warehousing	2001-ES; 2005-SelectPhone; 2006-ES; 2012-ES	2001-2012	2001-2012	1475	TRIOLE	ST	1477	TRIOLE	ST	42630340	488410				426.5873918	9326.70172
12760	OTTAWA TOWING SERVICE	Transportation and warehousing	2001-ES; 2005-SelectPhone; 2006-ES; 2012-ES	2001-2012	ES 2001; ES 2006; ES 2012	1475	TRIOLE	ST	1477	TRIOLE	ST	42630340	488410				426.5873918	9326.70172
12761	OTTAWA TILT'N LOAD	Machinery and Equipment Rental And Leasing Service	2001-ES	2001	c. 2001	1475	TRIOLE	ST	1477	TRIOLE	ST	42630340	532490				426.5873918	9326.70172
12762	HENLEIGH'S COLLISION CTR	Motor Vehicle Repair Shops	1994-PID; 1998-SC; 2001-ES; 2005-SelectPhone; 2012-ES	1994-2012	1994-2012	1475	TRIOLE	ST	1477	TRIOLE	ST	42630340	811112; 811119; 811121	635			426.5873918	9326.70172
12763	NEPEAN KANATA TOWING	Other Motor Vehicle Services	2001-ES; 2005-SelectPhone; 2006-ES; 2012-ES	2001-2012	2001-2012	1475	TRIOLE	ST	1477	TRIOLE	ST	42630340	488410; 811199				426.5873918	9326.70172
12764	PERFORMANCE AUTO CARE	Automobile Dealers-Used Cars	2001-ES; 2012-ES; 2017-SalesGenie	2001-2017	2001-2017				1477	TRIOLE	ST	42630340	44112005	1318951			426.5873918	9326.70172
12790	DOMINION BUILDING MATERIALS LIMITED	Lumber and Building Materials, Wholesale	1963-FIP-630-2146; 1963-M; 1964-M; 1965-M	1963-1965	c. 1963-1965	1575	TRIOLE	ST	1547	TRIOLE	ST	42630390	332311; 332319; 332420; 416310; 416320; 416340; 444110; 444120; 444190; 493120; 493130; 493190	302; 479; 563	#NAME?	2 - 1 UST-gasoline, 1 AGT - oil	864.9093103	28927.75952
12986	OC TRANSPO		2016-PID	2016	PID2016	755	INDUSTRIAL	AVE	735	INDUSTRIAL	AVE	42560673	<Null>		;		1952.924384	80492.01494
12990	ELECTRONIC MATERIALS INTERNATIONAL LIMITED	Communication and Other Electronic Equipment Industries	1963-FIP-627-2078; 1963-M	1963	c. 1963	850	BELFAST	RD	810	BELFAST	RD	42560223	334210; 334220; 334410; 334511	335	#NAME?	1 UST - fuel oil	517.5366417	16714.66454
13262	BEAVER CONSTRUCTION CO LIMITED	Highway and Heavy Construction	1963-FIP-630-2146; 1964-M	1963-1964	c. 1963-1964	1547	TRIOLE	ST	1547	TRIOLE	ST	42630390	237110; 237120; 237310; 238910; 415110; 415120; 415190; 811111; 811310	411; 412; 551	#NAME?		295.6492519	4140.148335
13449	PURE SPRING CANADA LTD	Soft Drink Industry	1970-1980-M	1970-1980		869	BELFAST	RD	869	BELFAST	RD	42560698					964.3792967	51431.06743
13450	WHEELS PLUS	Gasoline Service Stations	1998-SC	1998		1010	BELFAST	RD	1010	BELFAST	RD	42560231					724.1372997	28151.87228
13451	SUPER TRANS AND MUFFLER	Gasoline Service Stations	1980-M	1980		1010	BELFAST	RD	1010	BELFAST	RD	42560231					724.1372997	28151.87228
13471	GRANGER'S SERVICE STATION	Gasoline Service Stations	1970-M	1970		709	INDUSTRIAL	AVE	709	INDUSTRIAL	AVE	42560232					275.7675769	4479.203232
13472	YOUNG'S BP SERVICE STATION	Gasoline Service Stations	1963-1964-M	1963-1964		709	INDUSTRIAL	AVE	709	INDUSTRIAL	AVE	42560232					275.7675769	4479.203232
13665	FRANCON (DIVISION OF CANFARGE LTD)	Other Metal Fabricating Industries	1976-1985-M	1976-1985		770	INDUSTRIAL	AVE	770	INDUSTRIAL	AVE	42560673					740.7878709	27097.88254
13666	OTTAWA PRE-MIXED CONCRETE LTD	Other Metal Fabricating Industries	1963-1971-M	1963-1971		770	INDUSTRIAL	AVE	770	INDUSTRIAL	AVE	42560673					740.7878709	27097.88254
13725	BERNIE'S AUTO REPAIR	Motor Vehicle Repair Shops	1998-SC; 2005-SelectPhone	1998-2005		1049	BELFAST	RD	1049	BELFAST	RD	42630013					186.7138268	2172.032325
13728	GLOBE OIL CO OF CANADA LTD (GASOLINE SERVICE STATION/BULK FUEL DEPOT)	Petroleum Products, Wholesale	1963-M	1963		1499	ST. LAURENT	BLVD	1499	ST LAURENT	BLVD	42630018					295.5384744	4615.49745
13848	CITY OF OTTAWA - WORKS YARD	General Administrative Services	1994-PID; 2001-ES; 2003-PID; 2016-PID	1994-2001		735	INDUSTRIAL	AVE	735	INDUSTRIAL	AVE	42560673					1952.924384	80492.01494
14045	FAIT BODY SHOP	Motor Vehicle Repair Shops	1980-M	1980		1039	BELFAST	RD	1039	BELFAST	RD	42630014					149.249055	1341.08889
14800	MARA RENEWABLES CORPORATION	Professional, scientific and technical services	2016-PID	2016	PID2016	800	BELFAST	RD	800	BELFAST	RD	42560222	541710				377.9300106	8174.591498
14832	GENERAL MOTORS OF CANADA LTD	General Motors	1990-CD	1990	CD 1990	875	BELFAST	RD	1500	ST LAURENT	BLVD	42560711					1801.918322	124115.7024

HLUI SUMMARY REPORT
AREA FEATURES

OBJECTID	ACTIVITY_NAME	FACILITY_TYPE	SOURCE_UPDATE_SORTED	YEAR	YEAR_1	ST_NUM	ST_NAME	ST_SUFFIX	ST_NUM2017	ST_NAME2017	ST_SUFFIX2017	PIN2017	NAICS	SIC	COMMENTS	STORAGE_TANK	Shape_Length	Shape_Area
14833	OTTAWA TRANSPORTATION COMMISSION	Public Passenger Transit Systems Industries	1963-FIP-628-2077; 1963-M; 2000-PID; 2001-ES; 2003-PID; 2006-ES; 2012-ES; 2016-PID	1963-2016	1963-2016	1500	ST LAURENT	BLVD	1500	ST LAURENT	BLVD	42560711	415110; 415120; 415190; 485110; 485210; 485410; 485510; 485990; 487110; 488990; 811111; 811310; 913910	457; 551; 835		3 UST - deisel fuel - 3 UST - fuel oil - 1 UST - waste oil	1801.918322	124115.7024
14834	EASTCAN BEVEREGES LTD	Bottling Plant	1990-CD	1990	CD 1990	869	BELFAST	RD	869	BELFAST	RD	42560698					964.3792967	51431.06743
14835	PEPSI-COLA CANADA BEVERAGES	Soft Drink Industry	2000-PID; 2003-PID; 2012-ES; 2016-PID	1970-2016	1970-2016	869	BELFAST	RD	869	BELFAST	RD	42560698	312110; 312120	111			964.3792967	51431.06743
14836	PAINT STORM INDOOR	Arts, entertainment and recreation	2006-ES	2006	ES 2006	1000	BELFAST	RD	1000	BELFAST	RD	42560231	713990				724.1372997	28151.87228
14837	PRO PRINTERS	Commercial Printing Industries	2001-ES; 2004-GWStudy; 2005-SelectPhone; 2006-ES; 2012-ES; 2017-SalesGenie	2001-2017	2001-2017	1010	BELFAST	RD	1000	BELFAST	RD	42560231	323114; 323119				724.1372997	28151.87228
14838	RECUPERATION CASCADES INC	Waste Materials, Wholesale	2005-SelectPhone	2005	c. 2005	1000	BELFAST	RD	1000	BELFAST	RD	42560231	418190				724.1372997	28151.87228
14839	SUMMIT FOOD SVC DISTRIBUTORS	Industrial Machinery, Equipment and Supplies, Wholesale	2005-SelectPhone	2005	c. 2005	1000	BELFAST	RD	1000	BELFAST	RD	42560231	417230				724.1372997	28151.87228
14840	FAMILY AUTO GARAGE	Motor Vehicle Repair Shops	1998-SC; 2001-ES; 2005-SelectPhone; 2006-ES; 2012-ES	1998-2012	1998-2012	0	BELFAST	RD	1000	BELFAST	RD	42560231	811112; 811119; 811121	635			724.1372997	28151.87228
14841	OIL GARD ANTI-RUST CAR CARE SUPER STORE	Gasoline Service Stations	1990-CD; 1998-SC; 2001-ES; 2005-SelectPhone	1980-2005	1980-2005	1010	BELFAST	RD	1000	BELFAST	RD	42560231	488410; 811112; 811119; 811121; 811199	635; 639			724.1372997	28151.87228
14842	MAGNOTTA WINERY	Wines-Retail	2017-SalesGenie	2017	SalesGenie 2017				1000	BELFAST	RD	42560231	44531005	1468701			724.1372997	28151.87228
15000	G H WOOD AND CO LIMITED	Pulp and Paper Industries	1960-M; 1970-M	1960-1970	c. 1960-1970	848	BELFAST	RD	165	TRAINYARDS	DR	42560736	322111; 322112; 322121; 322122; 322130; 322230; 325999	271; 279			1771.294224	89068.01043
15019	CITY ASPHALT PLANT	Other Petroleum and Coal Products Industries	1988-Intera	1960-1970	c. 1960-1970	0			911	INDUSTRIAL	AVE	42560291	324121	369			996.5263697	43501.30307
15021	MINISTRY OF TRANSPORTATION	Human Resources Administration	1960-M; 1970-M; 1980-M; 1995-MOEE-PCB-Inventory; 1999-MTO; 2001-ES; 2004-GWStudy; Box247; File#12-21; TownshipofGloucesterRecords	1957-2004	1957-2004	530	TREMBLAY	RD	530	TREMBLAY	RD	42560723	221111; 221112; 221113; 221119; 221121; 221122; 238910; 493120; 493130; 493190; 912910	412; 479; 491			1428.323706	107044.0599
15036	FULLINE BUSINESS INTERIORS INC	Truck Transport Industries	2005-SelectPhone	2005	c. 2005	695	INDUSTRIAL	AVE	675	INDUSTRIAL	AVE	42560630	484222				292.7670339	5195.975997
15037	HADWEN GRAPHIC	Platemaking, Typesetting and Bindery Industry	1994-PID	1994	c. 1994	695	INDUSTRIAL	AVE	675	INDUSTRIAL	AVE	42560630	323120; 812921	282	GEN# = ON0602400		292.7670339	5195.975997
15045	SNS MOTORS (OTTAWA)	Retail trade	2006-ES; 2012-ES	2006-2012	ES 2006; ES 2012	709	INDUSTRIAL	AVE	709	INDUSTRIAL	AVE	42560232	441120; 532111				275.7675769	4479.203232
15046	EXPRESS AUTO SALES	Retail trade	2006-ES; 2012-ES	2006-2012	ES 2006; ES 2012	709	INDUSTRIAL	AVE	709	INDUSTRIAL	AVE	42560232	441120; 532111				275.7675769	4479.203232
15047	PETRO-CANADA INC	Gasoline Service Stations	1963-FIP-608-60700; 1970-M; 1980-M; 2005-PropertyAssessment	1963-2005	c. 1963-1964; c. 1970; c. 1980; c. 2005	709	INDUSTRIAL	AVE	709	INDUSTRIAL	AVE	42560232	447110; 447190; 811112; 811119; 811121; 811199	633; 635		1 UST - gasoline	275.7675769	4479.203232
15048	SUNCOR ENERGY PRODUCTS	Retail trade	2016-PID	2016	PID2016	709	INDUSTRIAL	AVE	709	INDUSTRIAL	AVE	42560232	447110				275.7675769	4479.203232
15049	ROUTES CAR & TRUCK RENTAL	Automobile Repairing & Service	2017-SalesGenie	2017	SalesGenie 2017				709	INDUSTRIAL	AVE	42560232	81111104	2059239	1		275.7675769	4479.203232
15050	TRAIN YARD AUTO	Automobile Dealers-Used Cars	2017-SalesGenie	2017	SalesGenie 2017				709	INDUSTRIAL	AVE	42560232	44112005	1318951			275.7675769	4479.203232
15053	DOMAK PRINTING SERVICES	Printing	1990-CD	1990	CD 1990	940	BELFAST	RD	940	BELFAST	RD	42560230					692.3420934	17909.57527
15054	AUTOMOTIVE SALES A S S CANADA INC	Automotive Sales	1990-CD	1990	CD 1990	940	BELFAST	RD	940	BELFAST	RD	42560230					692.3420934	17909.57527
15055	BELFAST FRUITS	Fruits (Fresh), Vegetables (Fresh), Groceries, Dairy Products, Bakery Products	2004-GWStudy	1985	GW Study 2004 Scotts	1010	BELFAST	RD	940	BELFAST	RD	42560230	413150	5148	1010 Belfast Rd		692.3420934	17909.57527
15056	MCBEE SYSTEMS OF CANADA INC	Forms (Business)	2004-GWStudy	2004	GW Study 2004 Scotts				940	BELFAST	RD	42560230	418210	5112	940 Belfast Rd		692.3420934	17909.57527
15057	STELLAR NAVIGATION SYSTEMS INC	Computer Software (Mapping)	2004-GWStudy	2004	GW Study 2004 Scotts				940	BELFAST	RD	42560230	511210	7372	940 Belfast Rd		692.3420934	17909.57527
15058	POMERLEAU HERVE INC	Residential Building and Development	2005-SelectPhone	2005	c. 2005	940	BELFAST	RD	940	BELFAST	RD	42560230	236110		#200		692.3420934	17909.57527
15059	ROGERS WORLDWIDE CANADA INC	Water Transport Industries	2005-SelectPhone	2005	c. 2005	940	BELFAST	RD	940	BELFAST	RD	42560230	483213				692.3420934	17909.57527
15060	HERTZ EQUIPMENT RENTALS	Service Industries Incidental to Air Transport	2001-ES; 2003-PID; 2012-ES; 2016-PID	2003-2016	2003-2016	860	BELFAST	RD	860	BELFAST	RD	42560226	532410				430.0663988	11425.42967
15061	MATTHEWS EQUIPMENT LIMITED	Construction and Forestry Machinery, Equipment And Supplies, Wholesale	2005-SelectPhone; 2006-ES	2005	c. 2005	860	BELFAST	RD	860	BELFAST	RD	42560226	417210; 417220				430.0663988	11425.42967
15062	OC TRANSPO	Public Passenger Transit Systems Industries	2001-ES	2001	c. 2001	870	BELFAST	RD	860	BELFAST	RD	42560226	485110				430.0663988	11425.42967
15541	PERFORMANCE AUTO CARE	Other services (except public administration)	2006-ES	2006	ES 2006	1575	ST LAURENT	BLVD	1560	TRIOLE	ST	42630437	811111				339.07861	6692.827163
15543	ANTIROUILLE METROPOLITAIN	Motor Vehicles, Wholesale	2001-ES	2001	c. 2001	1575	ST LAURENT	BLVD	1560	TRIOLE	ST	42630437	811111				339.07861	6692.827163
15544	RIDEAU TIRE SALES	Tire Sales & Service	1963-FIP-630-2147	1963-1964	c. 1963-1964	1571	ST LAURENT	BLVD	1560	TRIOLE	ST	42630437		634			339.07861	6692.827163

HLUI SUMMARY REPORT
AREA FEATURES

OBJECTID	ACTIVITY_NAME	FACILITY_TYPE	SOURCE_UPDATE_SORTED	YEAR	YEAR_1	ST_NUM	ST_NAME	ST_SUFFIX	ST_NUM2017	ST_NAME2017	ST_SUFFIX2017	PIN2017	NAICS	SIC	COMMENTS	STORAGE_TANK	Shape_Length	Shape_Area
15545	D GRANDMAITRE LIMITED	Petroleum Products, Wholesale	1963-FIP-630-2147	1963-1964	c. 1963-1964	1571	ST LAURENT	BLVD	1560	TRIOLE	ST	42630437	412110; 419120; 454310	511		13 UST - oil	339.07861	6692.827163
15546	ELYPS DISPATCH SOLUTIONS	Electrical and Electronic Machinery, Equipment And Supplies, Wholesale	2005-SelectPhone	2005	c. 2001; c. 2005	1565	ST LAURENT	BLVD	1560	TRIOLE	ST	42630437	417320; 517910				339.07861	6692.827163
16968	BLANCHFIELD COMMERCIAL KITCHEN	Other Metal Fabricating Industries	1948-DND-ASE-NTS-31G/5; 1960-M; 1964-M; 1967-EMR-SMB-NTS-31G/5-7thed; 1970/71-S; 1970-M; 1971-M; 1980-M; 1985-EMR-SMB-NTS-31G/5-11thed; 2005-SelectPhone	1963-2005	c. 1963-1971; c. 1976-1985; c. 2001; c. 2005	770	INDUSTRIAL	AVE	735	INDUSTRIAL	AVE	42560673	212323; 327320; 327330; 327390; 327410; 327420; 327990; 332314; 415110; 415120; 415190; 811111; 811310	82; 354; 355; 358; 359; 551	#13	5 UST - gasoline	740.7878709	27097.88254
16993	EURO CERAMICS LIMITED	Interior and Finishing Work	2004-GWStudy; 2005-SelectPhone; 2012-ES	1991-2005	2004-2005	925	BELFAST	RD	925	BELFAST	RD	42560207	238340				365.2245234	6384.945502
16994	LAURIN & COMPANY	Construction	2016-PID	2016	PID2016	925	BELFAST	RD	925	BELFAST	RD	42560207	236210		<Null>		365.2245234	6384.945502
16995	ENBRIDGE	Natural Gas Distribution	2016-PID	2016	PID2016	925	BELFAST	RD	925	BELFAST	RD	42560207	221210				365.2245234	6384.945502
16996	OC TRANSP	Public Passenger Transit Systems Industries	2000-PID; 2001-ES; 2003-PID; 2006-ES; 2012-ES	1980-2006	1980-2006	805	BELFAST	RD	805	BELFAST	RD	42560209	415110; 415120; 415190; 485110; 485210; 485410; 485510; 485990; 487110; 488990; 811111; 811310	457; 551	OC TRANSP		836.1275301	24587.75282
16997	VIA CANADA	Construction	2016-PID	2016	PID2016	805	BELFAST	RD	805	BELFAST	RD	42560209	237990		Hwy 174 overpass		836.1275301	24587.75282
17010	CONVOY BUILDING SUPPLY LTD	Retail trade	2006-ES; 2012-ES; 2016-PID	2016	PID2016	810	BELFAST	RD	810	BELFAST	RD	42560223	444190		<Null>		517.5366417	16714.66454
17011	DOOR-LAM MANUFACTURING DOORS & PLYWOOD	Door and Plywood Manufacturing	1990-CD	1990	CD 1990	888	BELFAST	RD	888	BELFAST	RD	42560227					376.808172	8147.213497
17012	CITY TRANSFER MOVING & STORAGE	Trucking	2017-SalesGenie	2017	SalesGenie 2017				888	BELFAST	RD	42560227	48423013	844898	100		376.808172	8147.213497
17013	PARKER CLEAN	Laundries and Cleaners	2000-PID	2000	c. 2000	920	BELFAST	RD	920	BELFAST	RD	42560229	812320		CHAROD CORPORATION, A DIVISION OF		355.230411	6957.183513
17014	CASH & CARRY CARPET CENTRE	Other Trade Work	2001-ES	2001	c. 2001	920	BELFAST	RD	920	BELFAST	RD	42560229	238330				355.230411	6957.183513
17015	FLEMING COMMUNICATIONS INC	Non Residential Building and Development	2001-ES	2001	c. 2001	920	BELFAST	RD	920	BELFAST	RD	42560229	237130; 237310; 237990				355.230411	6957.183513
17043	DISCOUNT AUTO REPAIR	Manufacturing	2006-ES; 2012-ES	2006-2012	ES 2006; ES 2012	715	INDUSTRIAL	AVE	715	INDUSTRIAL	AVE	42560299	334110; 811111				253.8080679	2201.742189
17044	ALUMINUM WAREHOUSE	Stamped, Pressed and Coated Metal Products Industries	1998-SC	1998	c. 1998	715	INDUSTRIAL	AVE	715	INDUSTRIAL	AVE	42560299	332118; 332210; 332431; 332439; 332720; 339910; 493120; 493130; 493190	304; 479			253.8080679	2201.742189
17045	RIEGER PRINTING INK CO LIMITED	Other Chemical Products Industries	1990-CD; 1994-PID; 1998-SC; 2000-PID; 2004-GWStudy; 2006-ES; 2012-ES	1994-2012	1994-2012	715	INDUSTRIAL	AVE	715	INDUSTRIAL	AVE	42560299	322122; 325520; 325910; 325920	379	Unit 4		253.8080679	2201.742189
17046	TENAQUIP LIMITED	Other Machinery and Equipment Industries	1998-SC	1998	c. 1998	715	INDUSTRIAL	AVE	715	INDUSTRIAL	AVE	42560299	332991; 333110; 333120; 333130; 333210; 333220; 333291; 333299; 333611; 333910; 335990; 336120; 336211; 336510	319			253.8080679	2201.742189
17047	RELIABLE PARTS LIMITED	Appliance, Television, Radio and Stereo Stores	2001-ES; 2006-ES; 2012-ES	2001	c. 2001	820	BELFAST	RD	820	BELFAST	RD	42560337	443110				320.9996304	4812.069754

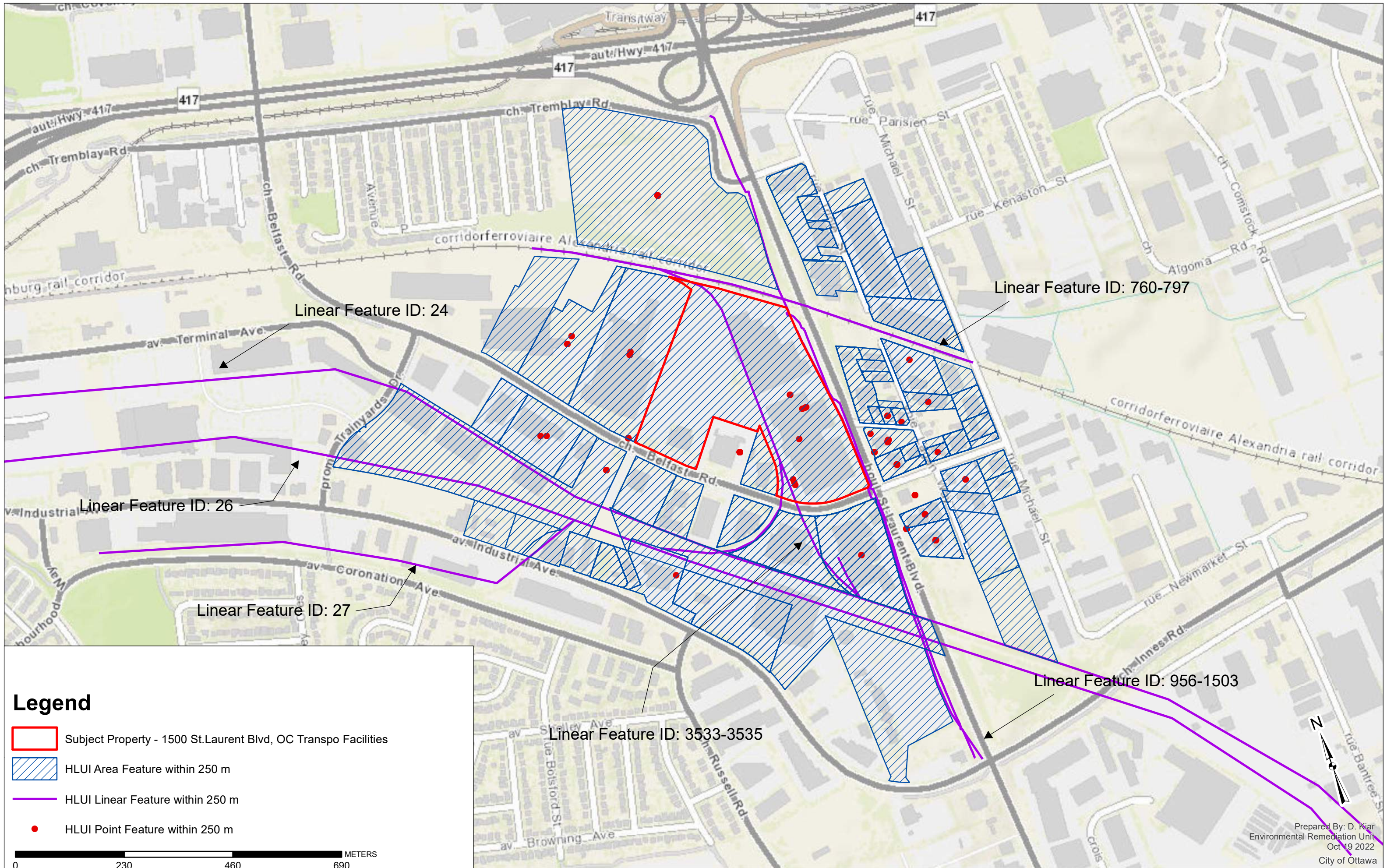
HLUI SUMMARY REPORT
POINT FEATURES

OBJECTID	ACTIVITY_NAME	FACILITY_TYPE	TANK_LOCATION	TANK_CONTENT	TANK_SIZE	TANK_TYPE	TANK_STATUS	SOURCE	INSTALLED_S T_NUM	INSTALLED_ST_NAM E	INSTALLE D_ST_ABR	COMMENT	MTM_X	MTM_Y	TANK_MATE RIAL	TANK_ID	TANK_LEAKI NG	TANK_REMO VED	REMOVED_DA TE	DATE_INSTAL LED	NATURE_OF_B USINESS
776	ELECTRONIC MATERIALS INTERNATIONAL LTD		UST					FIP1956	850	BELFAST	RD	historical address - 850 Belfast Rd	372162.3674	5030692.647							
777	OTTAWA TRANSPORTATION		UST	fuel oil				FIP1956	1500	ST.LAURENT	BLVD	historical address - 1500 St. Laurent Blvd	372711.2968	5030753.692							
778	OTTAWA TRANSPORTATION		UST	fuel oil				FIP1956	1500	ST.LAURENT	BLVD	historical address - 1500 St. Laurent Blvd	372707.5234	5030751.428							
779	OTTAWA TRANSPORTATION		UST	fuel oil				FIP1956	1500	ST.LAURENT	BLVD	historical address - 1500 St. Laurent Blvd	372702.9953	5030750.673							
780	OTTAWA TRANSPORTATION		UST	waste oil				FIP1956	1500	ST.LAURENT	BLVD	historical address - 1500 St. Laurent Blvd	372696.2031	5030685.77							
781	OTTAWA TRANSPORTATION		UST	diesel oil				FIP1956	1500	ST.LAURENT	BLVD	historical address - 1500 St. Laurent Blvd	372687.9016	5030589.17							
782	OTTAWA TRANSPORTATION		UST	diesel oil				FIP1956	1500	ST.LAURENT	BLVD	historical address - 1500 St. Laurent Blvd	372685.6375	5030594.453							
783	OTTAWA TRANSPORTATION		UST	diesel oil				FIP1956	1500	ST.LAURENT	BLVD	historical address - 1500 St. Laurent Blvd	372683.3735	5030600.491							
3376	OTC		UST	diesel	27240	Existing	Active	Bylaw No. 304-60 VAH6000; STLA 01500 - P2611	1500	ST LAURENT	BLVD		372350.7821	5030687.547		ST0039	N	N		04/04/1960	2 - 6000 gal diesel oil storage tank & 1 - 6000 gal gasoline
3377	OTC		UST	diesel	27240	Existing	Not active-removed	Bylaw No. 304-60 VAH6000; STLA 01500 - P2611	1500	ST LAURENT	BLVD		372350.7821	5030687.547		ST1758	Y	Y	1971-006-15 0:00:00	04/04/1960	2 - 6000 gal diesel oil storage tank & 1 - 6000 gal gasoline
3374	OTC		UST	diesel	27240	Permit		Bylaw No. 304-60 VAH6000; STLA 01500 - P2611	1500	ST LAURENT	BLVD		372350.7821	5030687.547		ST3596				15/06/1971	
1724	CITY OF OTTAWA (OC TRANSP)	Gasoline Station - Self Serve	UST	diesel	50000	Licensed	Active	TSSA	1500	ST LAURENT	BLVD		372676.9314	5030779.588	Fiberglass (FRP)	ST8836				1995	
1725	CITY OF OTTAWA (OC TRANSP)	Gasoline Station - Self Serve	UST	diesel	50000	Licensed	Active	TSSA	1500	ST LAURENT	BLVD		372676.9314	5030779.588	Fiberglass (FRP)	ST8837				1995	
1726	CITY OF OTTAWA (OC TRANSP)	Gasoline Station - Self Serve	UST	diesel	50000	Licensed	Active	TSSA	1500	ST LAURENT	BLVD		372676.9314	5030779.588	Fiberglass (FRP)	ST8838				1995	
3373	GENERAL MOTORS PRODUCTS OF CANADA LTD		UST	fuel oil	13620	Permit		Bylaw No. 304-60 VAH6000; BELT 00875 - P2277	1500	ST LAURENT	BLVD		372350.7821	5030687.547		ST3915				12/09/1966	
3375	OTC		UST	gasoline	27240	Existing	Active	Bylaw No. 304-60 VAH6000; STLA 01500 - P2611	1500	ST LAURENT	BLVD		372350.7821	5030687.547		ST2414	N	N		04/04/1960	2 - 6000 gal diesel oil storage tank & 1 - 6000 gal gasoline
3378	OTTAWA-CARLETON REG TRANSIT COMM		UST	furnace fuel oil	36320	Permit		Bylaw No. 304-60 VAH6000; STLA 01500 - P2752	1500	ST LAURENT	BLVD		372350.7821	5030687.547		ST4017				09/11/1973	
3379	OTTAWA-CARLETON REG TRANSIT COMM		UST	furnace fuel oil	36320	Permit		Bylaw No. 304-60 VAH6000; STLA 01500 - P2752	1500	ST LAURENT	BLVD		372350.7821	5030687.547		ST4846				09/11/1973	
3380	OTTAWA-CARLETON REG TRANSIT COMM		UST	fuel oil	36320	Existing	Active	Bylaw No. 304-60 VAH6000; STLA 01500 - P2752	1500	ST LAURENT	BLVD		372350.7821	5030687.547		ST0412	N	N		07/03/1960	2 - 8000 fuel oil tank & 1 - 1000 fuel oil
3381	OTTAWA-CARLETON REG TRANSIT COMM		UST	fuel oil	36320	Existing	Active	Bylaw No. 304-60 VAH6000; STLA 01500 - P2752	1500	ST LAURENT	BLVD		372350.7821	5030687.547		ST1819	N	N		07/03/1960	2 - 8000 fuel oil tank & 1 - 1000 fuel oil
3728	OTTAWA TRANSPORTATION COMMISSION - ST		UST	fuel oil	4540	Permit		Bylaw No. 8022 - P1657, 1658, 1659	1500	ST LAURENT	BLVD		372350.7821	5030687.547		ST2386				07/03/1960	2 - 8000 fuel oil tank & 1 - 1000 fuel oil
3731	OTTAWA TRANSPORTATION COMMISSION - ST		UST	waste oil	9080	Permit		Bylaw No. 8022 - P1677	1500	ST LAURENT	BLVD		372593.7104	5030778.581		ST1751				02/05/1960	1 - 2000 gal waste oil UST
1068	CITY OF OTTAWA (OC TRANSP)	Gasoline Station - Self Serve	UST	diesel	25900	Licensed	Active	TSSA	805	BELFAST	RD		372215.0075	5030904.105	Fiberglass (FRP)	ST8180				1989	
1067	CITY OF OTTAWA (OC TRANSP)	Gasoline Station - Self Serve	UST	gasoline	27270	Licensed	Active	TSSA	805	BELFAST	RD		372215.0075	5030904.105	Fiberglass (FRP)	ST8179				1989	
8941	OTTAWA CARLETON REGIONAL TRANSIT COMMISSION	Private Fuel Outlet		gasoline	27270	Licensed	Current	GW Study 2004	805	BELFAST	RD	805 BELFAST RD	372334.9709	5030688.442						19830401	Private
8942	OTTAWA CARLETON REGIONAL TRANSIT COMMISSION	Private Fuel Outlet		diesel	25900	Licensed	Current	GW Study 2004	805	BELFAST	RD	805 BELFAST RD	372334.9709	5030688.442						19830401	Private
3318	OTTAWA RCSSB		UST	gasoline	9080	Permit		Bylaw No. 304-60 VAH6100; 0064 - P2685	805	BELFAST	RD	and pump rcssb premises; address verified from 1975 city directory, RCSSB premises, Belfast Rd	372205.8617	5030886.96		ST4405				20/09/1972	
3319	OTTAWA RCSSB		UST	gasoline	9080	Permit		Bylaw No. 304-60 VAH6100; 0064 - P2685	805	BELFAST	RD	and pump rcssb premises; address verified from 1975 city directory, RCSSB premises, Belfast Rd	372205.8617	5030886.96		ST5032				20/09/1972	
3320	ORCS BD		UST	gasoline	22700	Permit		Bylaw No. 304-60 VAH6000; BELT 00805 - P2863	805	BELFAST	RD	dwg shows existing gas pumps, 805 Belfast	372205.8617	5030886.96		ST4406				18/09/1975	
1069	PEPSI COLA CANADA BEVERAGES LTD ATTN C CLAIROUX	Gasoline Station - Self Serve	UST	gasoline	22700	Licensed	Active	TSSA	869	BELFAST	RD		372337.8679	5030863.521	Steel	ST8181				1989	
1070	PEPSI COLA CANADA BEVERAGES LTD ATTN C CLAIROUX	Gasoline Station - Self Serve	UST	diesel	22700	Licensed	Active	TSSA	869	BELFAST	RD		372337.8679	5030863.521	Steel	ST8182				1989	

HLUI SUMMARY REPORT
POINT FEATURES

OBJECTID	ACTIVITY_NAME	FACILITY_TYPE	TANK_LOCATION	TANK_CONTENT	TANK_SIZE	TANK_TYPE	TANK_STATUS	SOURCE	INSTALLED_SIT_NUM	INSTALLED_SITE_NAME	INSTALLATION_ABBR	COMMENT	MTM_X	MTM_Y	TANK_MATERIAL	TANK_ID	TANK_LEAKING	TANK_REMOVED	REMOVED_DATE	DATE_INSTALLED	NATURE_OF_BUSINESS
3175	PURE SPRING LTD		UST	gasoline	22700	Permit		Bylaw No. 304-60 VAH6100; 0052 - P2361	869	BELFAST	RD	and pump address verified from dwg & geotatawa, Belfast Rd - New Plant	372339.3693	5030870.691		ST4425				05/10/1967	
8943	PEPSI COLA CANADA BEVERAGES LTD	Private Fuel Outlet		gasoline	22700	Licensed	Current	GW Study 2004	869	BELFAST	RD	869 BELFAST RD	372334.9709	5030688.442						19830401	Private
8944	PEPSI COLA CANADA BEVERAGES LTD	Private Fuel Outlet		diesel	22700	Licensed	Current	GW Study 2004	869	BELFAST	RD	869 BELFAST RD	372334.9709	5030688.442						19830401	Private
3171	EQUITY MANAGEMENT		UST	fuel oil	9080	Permit		Bylaw No. 304-60 VAH6000; BELT 00810 - P2810	810	BELFAST	RD		372149.4712	5030692.092		ST3909				03/09/1974	
3384	FREEBRO LEASEHOLDS LTD		UST	gasoline	22700	Permit		Bylaw No. 304-60 VAH6100; 0053 - P1976	899	BELFAST	RD	and pump address verified from dwg & geotatawa, Block D, Reg Plan No 725 JG NS Belfast Rd, Ottawa	372543.0627	5030662.041		ST4427				28/06/1963	
3385	FREEBRO LEASEHOLDS LTD		UST	waste oil	2270	Permit		Bylaw No. 304-60 VAH6100; 0053 - P1976	899	BELFAST	RD	and pump address verified from dwg & geotatawa, Block D, Reg Plan No 725 JG NS Belfast Rd, Ottawa	372543.0627	5030662.041		ST5159				28/06/1963	
3386	ONTARIO DEPT OF PUBLIC WORKS (PAINT ST SHOP)		UST	fuel oil	9080	Permit		Bylaw No. 304-60 VAH6100; 0349 - P1847	530	TREMBLAY	RD		372126.805	5031135.406		ST3918				01/06/1961	
3387	ONT MIN OF TRANSPORTATION		UST	gasoline	18160	Permit		Bylaw No. 304-60 VAH6000; TREM 00530 - P2881	530	TREMBLAY	RD	dwg shows septic tank & tile field, 530 Tremblay Rd	372126.805	5031135.406		ST4428				21/01/1976	
3388	ONT MIN OF TRANSPORTATION		UST	gasoline	2270	Permit		Bylaw No. 304-60 VAH6000; TREM 00530 - P2881	530	TREMBLAY	RD	dwg shows septic tank & tile field, 530 Tremblay Rd	372126.805	5031135.406		ST5499				21/01/1976	
3389	ONT MIN OF TRANSPORTATION		UST	gasoline	9624.8	Existing	Not active-removed	Bylaw No. 304-60 VAH6000; TREM 00530 - P2881	530	TREMBLAY	RD	dwg shows septic tank & tile field, 530 Tremblay Rd	372126.805	5031135.406		ST1854	N	Y	1976-001-21 0:00:00	03/02/1958	
3390	ONTARIO DEPT OF HIGHWAYS		UST	fuel oil	4540	Permit		Bylaw No. 304-60 VAH6100; 0085 - P1756	530	TREMBLAY	RD	dwg shows tank located s of office bldg address verified from dwg & geotatawa, Lot 2, Junction Gore, Tremblay Road Ottawa ON	372397.2699	5031201.005		ST3917				23/11/1960	
3391	ONT MIN OF TRANSPORTATION		UST	gasoline	18160	Permit		Bylaw No. 304-60 VAH6000; TREM 00530 - P2881	530	TREMBLAY	RD	dwg shows septic tank & tile field, 530 Tremblay Rd	372397.2699	5031201.005		ST5041				21/01/1976	
3392	ONT MIN OF TRANSPORTATION		UST	gasoline	2270	Permit		Bylaw No. 304-60 VAH6000; TREM 00530 - P2881	530	TREMBLAY	RD	dwg shows septic tank & tile field, 530 Tremblay Rd	372397.2699	5031201.005		ST5328				21/01/1976	
3393	MIN OF TRANSPN & COMMUN		UST	waste oil	4540	Permit		Bylaw No. 304-60 VAH6000; TREM 00530 - P2946	530	TREMBLAY	RD		372397.2699	5031201.005		ST4734				30/06/1977	
3733	ONT MIN OF TRANSPORTATION		UST	oil		Existing	Active	Bylaw No. 304-60 VAH6000; TREM 00530 - P2881	530	TREMBLAY	RD	dwg shows septic tank & tile field, 530 Tremblay Rd	372397.2699	5031201.005		ST6153	N	N			
3734	ONT MIN OF TRANSPORTATION		UST	gasoline	9080	Existing	Not active-removed	Bylaw No. 304-60 VAH6000; TREM 00530 - P2881	530	TREMBLAY	RD	dwg shows septic tank & tile field, 530 Tremblay Rd	372397.2699	5031201.005		ST6831	N	Y	1976-001-21 0:00:00		
3735	ONT MIN OF TRANSPORTATION		UST	gasoline	9080	Existing	Not active-removed	Bylaw No. 304-60 VAH6000; TREM 00530 - P2881	530	TREMBLAY	RD	dwg shows septic tank & tile field, 530 Tremblay Rd	372397.2699	5031201.005		ST7022	N	Y	1976-001-21 0:00:00		
3736	ONT MIN OF TRANSPORTATION		UST	gasoline	9080	Existing	Not active-removed	Bylaw No. 304-60 VAH6000; TREM 00530 - P2881	530	TREMBLAY	RD	dwg shows septic tank & tile field, 530 Tremblay Rd	372397.2699	5031201.005		ST7177	N	Y	1976-001-21 0:00:00		
3737	MTO - DIVISION EQUIPMENT GARAGE & HEATED STORAGE BLDG - WELCH & JOHNSTON		not specified	fuel oil	22700	Permit		Bylaw No. 8022 - P1159, 1160	530	TREMBLAY	RD		372397.2699	5031201.005		ST0416				21/05/1957	1 - 5000 & 1 - 10000 gal fuel oil
3738	MTO - DIVISION EQUIPMENT GARAGE & HEATED STORAGE BLDG - WELCH & JOHNSTON		not specified	fuel oil	45400	Permit		Bylaw No. 8022 - P1159, 1160	530	TREMBLAY	RD		372397.2699	5031201.005		ST1820				21/05/1957	1 - 5000 & 1 - 10000 gal fuel oil
3739	MTO		UST	fuel oil	4086	Permit		Bylaw No. 8022 - P1297, 1298, 1299, 1300	530	TREMBLAY	RD		372397.2699	5031201.005		ST0415				03/02/1958	1 - 900 gal fuel oil 1 - 2120 gal gas tank; 1 - 505 gal varsol; & 1 - 505 gal
3740	MTO		UST	varsol	2292.7	Permit		Bylaw No. 8022 - P1297, 1298, 1299, 1300	530	TREMBLAY	RD		372397.2699	5031201.005		ST2667				03/02/1958	1 - 900 gal fuel oil 1 - 2120 gal gas tank; 1 - 505 gal varsol; & 1 - 505 gal
3741	MTO		UST	hydraulic oil	2292.7	Permit		Bylaw No. 8022 - P1297, 1298, 1299, 1300	530	TREMBLAY	RD		372397.2699	5031201.005		ST2800				03/02/1958	1 - 900 gal fuel oil 1 - 2120 gal gas tank; 1 - 505 gal varsol; & 1 - 505 gal

HISTORIC LAND USE INVENTORY (HLUI) - REPORT REFERENCE MAP



EXP Services Inc.
City of Ottawa
Phase One Environmental Site Assessment
Part of 1500 Saint Laurent Boulevard, Ottawa, Ontario
OTT-22007382-A0
May 15, 2023

Appendix D: EcoLog ERIS Report





DATABASE REPORT

Project Property: *Phase One ESA
1500 Saint Laurent Blvd
Ottawa ON K1G 0Z8*

Project No: *OTT-22007382-A0_Mark.McCalla*

Report Type: *Standard Report*

Order No: *22092300056*

Requested by: *exp Services Inc.*

Date Completed: *September 28, 2022*

Table of Contents

Table of Contents.....	2
Executive Summary.....	3
Executive Summary: Report Summary.....	4
Executive Summary: Site Report Summary - Project Property.....	6
Executive Summary: Site Report Summary - Surrounding Properties.....	15
Executive Summary: Summary By Data Source.....	23
Map.....	40
Aerial.....	41
Topographic Map.....	42
Detail Report.....	43
Unplottable Summary.....	240
Unplottable Report.....	243
Appendix: Database Descriptions.....	261
Definitions.....	270

Notice: IMPORTANT LIMITATIONS and YOUR LIABILITY

Reliance on information in Report: This report DOES NOT replace a full Phase I Environmental Site Assessment but is solely intended to be used as a database review of environmental records.

License for use of information in Report: No page of this report can be used without this cover page, this notice and the project property identifier. The information in Report(s) may not be modified or re-sold.

Your Liability for misuse: Using this Service and/or its reports in a manner contrary to this Notice or your agreement will be in breach of copyright and contract and ERIS may obtain damages for such mis-use, including damages caused to third parties, and gives ERIS the right to terminate your account, rescind your license to any previous reports and to bar you from future use of the Service.

No warranty of Accuracy or Liability for ERIS: The information contained in this report has been produced by ERIS Information Limited Partnership ("ERIS") using various sources of information, including information provided by Federal and Provincial government departments. The report applies only to the address and up to the date specified on the cover of this report, and any alterations or deviation from this description will require a new report. This report and the data contained herein does not purport to be and does not constitute a guarantee of the accuracy of the information contained herein and does not constitute a legal opinion nor medical advice. Although ERIS has endeavored to present you with information that is accurate, ERIS disclaims, any and all liability for any errors, omissions, or inaccuracies in such information and data, whether attributable to inadvertence, negligence or otherwise, and for any consequences arising therefrom. Liability on the part of ERIS is limited to the monetary value paid for this report.

Trademark and Copyright: You may not use the ERIS trademarks or attribute any work to ERIS other than as outlined above. This Service and Report (s) are protected by copyright owned by ERIS Information Limited Partnership. Copyright in data used in the Service or Report(s) (the "Data") is owned by ERIS or its licensors. The Service, Report(s) and Data may not be copied or reproduced in whole or in any substantial part without prior written consent of ERIS.

Executive Summary

Property Information:

Project Property: *Phase One ESA
1500 Saint Laurent Blvd Ottawa ON K1G 0Z8*

Project No: *OTT-22007382-A0_Mark.McCalla*

Coordinates:

Latitude: *45.4148134*
Longitude: *-75.635234*
UTM Northing: *5,029,228.83*
UTM Easting: *450,296.43*
UTM Zone: *18T*

Elevation: *229 FT
69.88 M*

Order Information:

Order No: *22092300056*
Date Requested: *September 23, 2022*
Requested by: *exp Services Inc.*
Report Type: *Standard Report*

Historical/Products:

ERIS Xplorer [*ERIS Xplorer*](#)

Executive Summary: Report Summary

<i>Database</i>	<i>Name</i>	<i>Searched</i>	<i>Project Property</i>	<i>Within 0.25 km</i>	<i>Total</i>
AAGR	<i>Abandoned Aggregate Inventory</i>	Y	0	0	0
AGR	<i>Aggregate Inventory</i>	Y	0	0	0
AMIS	<i>Abandoned Mine Information System</i>	Y	0	0	0
ANDR	<i>Anderson's Waste Disposal Sites</i>	Y	0	0	0
AST	<i>Aboveground Storage Tanks</i>	Y	0	0	0
AUWR	<i>Automobile Wrecking & Supplies</i>	Y	0	0	0
BORE	<i>Borehole</i>	Y	0	0	0
CA	<i>Certificates of Approval</i>	Y	8	4	12
CDRY	<i>Dry Cleaning Facilities</i>	Y	0	0	0
CFOT	<i>Commercial Fuel Oil Tanks</i>	Y	0	0	0
CHEM	<i>Chemical Manufacturers and Distributors</i>	Y	0	0	0
CHM	<i>Chemical Register</i>	Y	0	0	0
CNG	<i>Compressed Natural Gas Stations</i>	Y	0	0	0
COAL	<i>Inventory of Coal Gasification Plants and Coal Tar Sites</i>	Y	0	0	0
CONV	<i>Compliance and Convictions</i>	Y	0	0	0
CPU	<i>Certificates of Property Use</i>	Y	0	0	0
DRL	<i>Drill Hole Database</i>	Y	0	0	0
DTNK	<i>Delisted Fuel Tanks</i>	Y	3	4	7
EASR	<i>Environmental Activity and Sector Registry</i>	Y	0	0	0
EBR	<i>Environmental Registry</i>	Y	1	0	1
ECA	<i>Environmental Compliance Approval</i>	Y	4	6	10
EEM	<i>Environmental Effects Monitoring</i>	Y	0	0	0
EHS	<i>ERIS Historical Searches</i>	Y	1	4	5
EIIS	<i>Environmental Issues Inventory System</i>	Y	0	0	0
EMHE	<i>Emergency Management Historical Event</i>	Y	0	0	0
EPAR	<i>Environmental Penalty Annual Report</i>	Y	0	0	0
EXP	<i>List of Expired Fuels Safety Facilities</i>	Y	0	0	0
FCON	<i>Federal Convictions</i>	Y	0	0	0
FCS	<i>Contaminated Sites on Federal Land</i>	Y	0	0	0
FOFT	<i>Fisheries & Oceans Fuel Tanks</i>	Y	0	0	0
FRST	<i>Federal Identification Registry for Storage Tank Systems (FIRSTS)</i>	Y	0	0	0
FST	<i>Fuel Storage Tank</i>	Y	4	2	6
FSTH	<i>Fuel Storage Tank - Historic</i>	Y	2	2	4
GEN	<i>Ontario Regulation 347 Waste Generators Summary</i>	Y	20	25	45
GHG	<i>Greenhouse Gas Emissions from Large Facilities</i>	Y	0	0	0
HINC	<i>TSSA Historic Incidents</i>	Y	2	0	2
IAFT	<i>Indian & Northern Affairs Fuel Tanks</i>	Y	0	0	0

Database	Name	Searched	Project Property	Within 0.25 km	Total
INC	<i>Fuel Oil Spills and Leaks</i>	Y	0	0	0
LIMO	<i>Landfill Inventory Management Ontario</i>	Y	0	0	0
MINE	<i>Canadian Mine Locations</i>	Y	0	0	0
MNR	<i>Mineral Occurrences</i>	Y	0	0	0
NATE	<i>National Analysis of Trends in Emergencies System (NATES)</i>	Y	0	0	0
NCPL	<i>Non-Compliance Reports</i>	Y	0	0	0
NDFT	<i>National Defense & Canadian Forces Fuel Tanks</i>	Y	0	0	0
NDSP	<i>National Defense & Canadian Forces Spills</i>	Y	0	0	0
NDWD	<i>National Defence & Canadian Forces Waste Disposal Sites</i>	Y	0	0	0
NEBI	<i>National Energy Board Pipeline Incidents</i>	Y	0	0	0
NEBP	<i>National Energy Board Wells</i>	Y	0	0	0
NEES	<i>National Environmental Emergencies System (NEES)</i>	Y	0	0	0
NPCB	<i>National PCB Inventory</i>	Y	0	0	0
NPRI	<i>National Pollutant Release Inventory</i>	Y	3	0	3
OGWE	<i>Oil and Gas Wells</i>	Y	0	0	0
OOGW	<i>Ontario Oil and Gas Wells</i>	Y	0	0	0
OPCB	<i>Inventory of PCB Storage Sites</i>	Y	0	0	0
ORD	<i>Orders</i>	Y	0	0	0
PAP	<i>Canadian Pulp and Paper</i>	Y	0	0	0
PCFT	<i>Parks Canada Fuel Storage Tanks</i>	Y	0	0	0
PES	<i>Pesticide Register</i>	Y	0	0	0
PINC	<i>Pipeline Incidents</i>	Y	0	1	1
PRT	<i>Private and Retail Fuel Storage Tanks</i>	Y	2	2	4
PTTW	<i>Permit to Take Water</i>	Y	0	0	0
REC	<i>Ontario Regulation 347 Waste Receivers Summary</i>	Y	0	0	0
RSC	<i>Record of Site Condition</i>	Y	0	0	0
RST	<i>Retail Fuel Storage Tanks</i>	Y	0	0	0
SCT	<i>Scott's Manufacturing Directory</i>	Y	0	2	2
SPL	<i>Ontario Spills</i>	Y	22	4	26
SRDS	<i>Wastewater Discharger Registration Database</i>	Y	0	0	0
TANK	<i>Anderson's Storage Tanks</i>	Y	0	0	0
TCFT	<i>Transport Canada Fuel Storage Tanks</i>	Y	0	0	0
VAR	<i>Variances for Abandonment of Underground Storage Tanks</i>	Y	0	0	0
WDS	<i>Waste Disposal Sites - MOE CA Inventory</i>	Y	0	0	0
WDSH	<i>Waste Disposal Sites - MOE 1991 Historical Approval Inventory</i>	Y	0	0	0
WWIS	<i>Water Well Information System</i>	Y	4	36	40
Total:			76	92	168

Executive Summary: Site Report Summary - Project Property

<i>Map Key</i>	<i>DB</i>	<i>Company/Site Name</i>	<i>Address</i>	<i>Dir/Dist (m)</i>	<i>Elev diff (m)</i>	<i>Page Number</i>
1	CA	OTTAWA-CARLETON REGIONAL TRANSIT COMM.	1500 ST. LAURENT BLVD. OTTAWA CITY ON K1G 0Z8	-/0.0	0.00	43
1	CA	OC TRANSP	1500 ST. LAURENT BLVD. OTTAWA CITY ON K1G 0Z8	-/0.0	0.00	43
1	CA	OTTAWA-CARLETON REGIONAL TRANSIT COMMISS	1500 ST. LAURENT BLVD.-PRIVATE OTTAWA CITY ON K1G 0Z8	-/0.0	0.00	43
1	CA	OTTAWA-CARLETON REG. TRANSIT COMMISSION	1500 ST. LAURENT BLVD. OTTAWA ON K1G 0Z8	-/0.0	0.00	44
1	SPL	O.C. TRANSP	OTTAWA SITE 1500 ST. LAURENT BOULEVARD OTTAWA CITY ON K1G 0Z8	-/0.0	0.00	44
1	SPL	O.C. TRANSP	1500 ST. LAURENT BLVD. OTTAWA SITE 1500 ST. LAURENT BOULEVARD OTTAWA CITY ON K1G 0Z8	-/0.0	0.00	44
1	SPL	O.C. TRANSP	PINECREST STATION IN QUEENSDALE OTTAWA SITE 1500 ST. LAURENT BOULEVARD OTTAWA CITY ON	-/0.0	0.00	45
1	SPL	O.C. TRANSP	O-C TRANSP GARAGE COMPLEX 1500 ST LAURENT BLVD OTTAWA SITE 1500 ST. LAURENT BOULEVARD OTTAWA CITY ON K1G 0Z8	-/0.0	0.00	45
1	SPL	O.C. TRANSP	1500 ST. LAURANT OTTAWA SITE 1500 ST. LAURENT BOULEVARD OTTAWA CITY ON K1G 0Z8	-/0.0	0.00	46

<i>Map Key</i>	<i>DB</i>	<i>Company/Site Name</i>	<i>Address</i>	<i>Dir/Dist (m)</i>	<i>Elev diff (m)</i>	<i>Page Number</i>
1	PRT	OTTAWA CARLETON REGIONAL TRANSIT COMMISSION	1500 ST LAURENT BLVD OTTAWA ON K1G 0Z8	-/0.0	0.00	47
1	PRT	OTTAWA TRANSPORT COMM	1500 ST LAURENT BLVD OTTAWA ON K1G0Z8	-/0.0	0.00	47
1	CA	OTTAWA CARLETON REG. TRANSIT COMM.	1500 ST. LAURENT BOULEVARD OTTAWA CITY ON K1G 0Z8	-/0.0	0.00	47
1	SPL	O.C. TRANSP	1500 ST. LAURENT BLVD. MOTOR VEHICLE (OPERATING FLUID) OTTAWA CITY ON K1G 0Z8	-/0.0	0.00	47
1	SPL	O.C. TRANSP	1500 ST. LAURENT BLVD. OTTAWA SITE 1500 ST. LAURENT BOULEVARD OTTAWA CITY ON K1G 0Z8	-/0.0	0.00	48
1	SPL	O.C. TRANSP	OTTAWA SITE 1500 ST. LAURENT BOULEVARD OTTAWA CITY ON K1G 0Z8	-/0.0	0.00	48
1	SPL	O.C. TRANSP	1500 ST. LAURENT BLVD. OTTAWA SITE 1500 ST. LAURENT BOULEVARD OTTAWA CITY ON K1G 0Z8	-/0.0	0.00	49
1	SPL	O.C. TRANSP	1500 ST. LAURENT BLVD. OTTAWA SITE 1500 ST. LAURENT BOULEVARD OTTAWA CITY ON K1G 0Z8	-/0.0	0.00	49
1	SPL	O.C. TRANSP	1500 ST LAURENT BOULEVARD OTTAWA SITE 1500 ST. LAURENT BOULEVARD OTTAWA ON K1G 0Z8	-/0.0	0.00	50

Map Key	DB	Company/Site Name	Address	Dir/Dist (m)	Elev diff (m)	Page Number
1	SPL	O.C. TRANSP	BELFAST AT THE TERMINAL OTTAWA SITE 1500 ST. LAURENT BOULEVARD OTTAWA CITY ON	-/0.0	0.00	50
1	SPL	O.C. TRANSP	1500 ST. LAURANT OTTAWA SITE 1500 ST. LAURENT BOULEVARD OTTAWA CITY ON K1G 0Z8	-/0.0	0.00	51
1	CA		1500 St. Laurent Boulevard Ottawa ON K1G 0Z8	-/0.0	0.00	51
1	GEN	OTTAWA-CARLETON REG. TRANSIT COMM.	1500 ST. LAURENT BLVD. OTTAWA ON K1G 0Z8	-/0.0	0.00	52
1	GEN	OTTAWA-CARLETON REGIONAL TRANS COMM	1500 ST LAURENT BOULEVARD OTTAWA ON K1G 0Z8	-/0.0	0.00	52
1	GEN	OTTAWA-CARLETON REG. TRANSIT COMM.29-261	1500 ST. LAURENT BLVD. OTTAWA ON K1G 0Z8	-/0.0	0.00	53
1	GEN	OTTAWA-CARLETON REG. TRANSIT COMMISSION	1500 ST. LAURENT BOULEVARD OTTAWA ON K1G 0Z8	-/0.0	0.00	53
1	GEN	OC TRANSP	1500 ST. LAURENT BLVD. OTTAWA ON K1G 0Z8	-/0.0	0.00	54
1	GEN	City of Ottawa, OC Transpo	1500 ST. LAURENT BLVD. OTTAWA ON K1G 0Z8	-/0.0	0.00	55
1	GEN	O C T (SEE & USE ON0133300)	O.C. TRANSP 1500 ST LAURENT BLVD OTTAWA ON K1G 0Z8	-/0.0	0.00	55

<i>Map Key</i>	<i>DB</i>	<i>Company/Site Name</i>	<i>Address</i>	<i>Dir/Dist (m)</i>	<i>Elev diff (m)</i>	<i>Page Number</i>
1	GEN	City of Ottawa, OC Transpo	1500 ST.LAURENT BLVD. OTTAWA ON K1G 0Z8	-/0.0	0.00	56
1	FSTH	CITY OF OTTAWA (OC TRANSP0)	1500 ST LAURENT BLVD OTTAWA ON K1G 0Z8	-/0.0	0.00	56
1	EBR	OC Transpo	1500 St. Laurent Blvd Ottawa Ontario K1G 0Z8 Ottawa ON	-/0.0	0.00	57
1	SPL	City of Ottawa	1500 St. Laurent St. Ottawa ON K1G 0Z8	-/0.0	0.00	57
1	SPL	City of Ottawa	OC Transpo Lot at 1500 St. Laurent Blvd<UNOFFICIAL> Ottawa ON K1G 0Z8	-/0.0	0.00	58
1	SPL	City of Ottawa	1500 St. Laurent Boulevard Ottawa ON K1G 0Z8	-/0.0	0.00	58
1	FSTH	CITY OF OTTAWA (OC TRANSP0)	1500 ST LAURENT BLVD OTTAWA ON K1G 0Z8	-/0.0	0.00	59
1	SPL	City of Ottawa	1500 St. Laurent Blvd Ottawa ON K1G 0Z8	-/0.0	0.00	60
1	SPL	City of Ottawa	1500 St. Laurent Blvd Ottawa ON K1G 0Z8	-/0.0	0.00	60

<i>Map Key</i>	<i>DB</i>	<i>Company/Site Name</i>	<i>Address</i>	<i>Dir/Dist (m)</i>	<i>Elev diff (m)</i>	<i>Page Number</i>
1	CA	City of Ottawa	1500 St. Laurent Boulevard Ottawa ON K1G 0Z8	-/0.0	0.00	61
1	CA	City of Ottawa	1500 St. Laurent Boulevard Ottawa ON K1G 0Z8	-/0.0	0.00	61
1	HINC		1500 ST. LAURENT BOULEVARD OTTAWA ON K1G 0Z8	-/0.0	0.00	61
1	HINC		1500 ST. LAURENT BOULEVARD OTTAWA ON K1G 0Z8	-/0.0	0.00	62
1	DTNK	OTTAWA TRANSPORT COMM	1500 ST LAURENT BLVD OTTAWA ON	-/0.0	0.00	62
1	DTNK	OTTAWA TRANSPORT COMM	1500 ST LAURENT BLVD OTTAWA ON	-/0.0	0.00	63
1	DTNK	OTTAWA TRANSPORT COMM	1500 ST LAURENT BLVD OTTAWA ON	-/0.0	0.00	63
1	GEN	City of Ottawa, OC Transpo	1500 ST.LAURENT BLVD. OTTAWA ON K1G 0Z8	-/0.0	0.00	64
1	GEN	City of Ottawa, OC Transpo	1500 ST.LAURENT BLVD. OTTAWA ON K1G 0Z8	-/0.0	0.00	65
1	GEN	City of Ottawa, OC Transpo	1500 ST.LAURENT BLVD. OTTAWA ON K1G 0Z8	-/0.0	0.00	66

<i>Map Key</i>	<i>DB</i>	<i>Company/Site Name</i>	<i>Address</i>	<i>Dir/Dist (m)</i>	<i>Elev diff (m)</i>	<i>Page Number</i>
1	FST	CITY OF OTTAWA OC TRANSPO	1500 ST LAURENT BLVD OTTAWA K1G 0Z8 ON CA ON	-/0.0	0.00	66
1	FST	CITY OF OTTAWA OC TRANSPO	1500 ST LAURENT BLVD OTTAWA K1G 0Z8 ON CA ON	-/0.0	0.00	67
1	FST	CITY OF OTTAWA OC TRANSPO	1500 ST LAURENT BLVD OTTAWA K1G 0Z8 ON CA ON	-/0.0	0.00	67
1	FST	CITY OF OTTAWA OC TRANSPO	1500 ST LAURENT BLVD OTTAWA K1G 0Z8 ON CA ON	-/0.0	0.00	68
1	GEN	City of Ottawa, OC Transpo	1500 ST.LAURENT BLVD. OTTAWA ON K1G 0Z8	-/0.0	0.00	69
1	NPRI	OC TRANSPO	1500 St. Laurent Boulevard Ottawa ON K1G0Z8	-/0.0	0.00	69
1	NPRI	OC TRANSPO	1500 St. Laurent Boulevard Ottawa ON K1G0Z8	-/0.0	0.00	73
1	GEN	City of Ottawa, OC Transpo	1500 ST.LAURENT BLVD. OTTAWA ON	-/0.0	0.00	76
1	SPL	City of Ottawa	1500 St-Laurent Blvd Ottawa ON K1G 0Z8	-/0.0	0.00	77

Map Key	DB	Company/Site Name	Address	Dir/Dist (m)	Elev diff (m)	Page Number
<u>1</u>	ECA	City of Ottawa	1500 St. Laurent Blvd Ottawa ON K1G 0Z8	-/0.0	0.00	<u>78</u>
<u>1</u>	ECA	City of Ottawa	1500 St. Laurent Boulevard Ottawa ON K1G 0Z8	-/0.0	0.00	<u>78</u>
<u>1</u>	ECA	City of Ottawa	1500 St. Laurent Boulevard Ottawa ON K1G 0Z8	-/0.0	0.00	<u>78</u>
<u>1</u>	ECA	City of Ottawa	1500 St. Laurent Boulevard Ottawa ON K1G 0Z8	-/0.0	0.00	<u>79</u>
<u>1</u>	GEN	City of Ottawa, OC Transpo	1500 ST.LAURENT BLVD. OTTAWA ON K1G 0Z8	-/0.0	0.00	<u>79</u>
<u>1</u>	GEN	City of Ottawa, OC Transpo	1500 ST.LAURENT BLVD. OTTAWA ON K1G 0Z8	-/0.0	0.00	<u>80</u>
<u>1</u>	GEN	City of Ottawa, OC Transpo	1500 ST.LAURENT BLVD. OTTAWA ON K1G 0Z8	-/0.0	0.00	<u>81</u>
<u>1</u>	GEN	City of Ottawa, OC Transpo	1500 ST.LAURENT BLVD. OTTAWA ON K1G 0Z8	-/0.0	0.00	<u>82</u>
<u>1</u>	SPL	City of Ottawa	1500 St. Laurent Blvd Ottawa ON K1G 0Z8	-/0.0	0.00	<u>83</u>
<u>1</u>	SPL	City of Ottawa	1500 St. Laurent Ottawa ON	-/0.0	0.00	<u>84</u>

Map Key	DB	Company/Site Name	Address	Dir/Dist (m)	Elev diff (m)	Page Number
1	GEN	City of Ottawa, OC Transpo	1500 ST.LAURENT BLVD. OTTAWA ON K1G 0Z8	-/0.0	0.00	84
1	GEN	City of Ottawa, OC Transpo	1500 ST.LAURENT BLVD. OTTAWA ON K1G 0Z8	-/0.0	0.00	85
1	SPL	City of Ottawa	1500 St. Laurent Blvd. Ottawa ON	-/0.0	0.00	86
1	GEN	City of Ottawa, OC Transpo	1500 ST.LAURENT BLVD. OTTAWA ON K1G 0Z8	-/0.0	0.00	87
2	EHS		1500 St Laurent Blvd 63333.53 Ottawa ON K1G	E/151.5	-1.00	88
3	NPRI	CITY OF OTTAWA, OC TRANSP0	1500 ST. LAURENT BLVD NOT AVAILABLE OTTAWA ON K1G0Z8	E/160.9	-0.31	88
33	WWIS		1500 ST. LAURENT BLVD Ottawa ON <i>Well ID:</i> 7213407	SE/218.5	0.00	89
35	WWIS		1500 ST. LAURENT BLVD Ottawa ON <i>Well ID:</i> 7213408	SE/227.1	0.00	93
37	WWIS		1500 ST. LAURENT BLVD Ottawa ON <i>Well ID:</i> 7213410	SE/232.8	0.00	96

<i>Map Key</i>	<i>DB</i>	<i>Company/Site Name</i>	<i>Address</i>	<i>Dir/Dist (m)</i>	<i>Elev diff (m)</i>	<i>Page Number</i>
39	WWIS		1500 ST. LAURENT BLVD Ottawa ON <i>Well ID:</i> 7213409	SE/241.0	0.00	99

Executive Summary: Site Report Summary - Surrounding Properties

Map Key	DB	Company/Site Name	Address	Dir/Dist (m)	Elev Diff (m)	Page Number
4	WWIS		869 BELFAST RD Ottawa ON <i>Well ID: 7181696</i>	WNW/172.2	-0.24	102
5	WWIS		869 BELFAST RD Ottawa ON <i>Well ID: 7181720</i>	WNW/175.5	-1.00	106
6	WWIS		869 BELFAST RD Ottawa ON <i>Well ID: 7181726</i>	W/175.9	0.00	109
6	WWIS		869 BELFAST RD Ottawa ON <i>Well ID: 7181694</i>	W/175.9	0.00	112
7	WWIS		869 BELFAST RD Ottawa ON <i>Well ID: 7181712</i>	WNW/177.7	-0.24	116
8	WWIS		869 BELFAST RD Ottawa ON <i>Well ID: 7181719</i>	W/179.0	0.00	119
9	CA	EASTCAN BERVERAGES LTD., SEVEN UP	869 BELFAST RD. OTTAWA CITY ON K1G 0Z4	WSW/179.5	0.00	122
9	SPL	CONSTRUCTION SITE (N.O.S.)	869 BELFAST RD. (N.O.S.) OTTAWA CITY ON K1G 0Z4	WSW/179.5	0.00	122
9	PRT	PEPSI COLA CANADA BEVERAGES LTD ATTN R HOPKINS	869 BELFAST RD OTTAWA ON K1G 0Z4	WSW/179.5	0.00	123
9	PRT	SEVEN UP-PURE SPRINGS	869 BELFAST RD OTTAWA ON K1G0Z4	WSW/179.5	0.00	123
9	SCT	PEPSI COLA CANADA BEVERAGES A	869 BELFAST RD OTTAWA ON K1G 0Z4	WSW/179.5	0.00	123
9	SCT	Pepsi Beverages Company	869 Belfast Rd Ottawa ON K1G 0Z4	WSW/179.5	0.00	124

Map Key	DB	Company/Site Name	Address	Dir/Dist (m)	Elev Diff (m)	Page Number
9	GEN	SEVEN UP	PURE SPRING OTTAWA 869 BELFAST ROAD OTTAWA ON K1G 0Z4	WSW/179.5	0.00	124
9	GEN	SEVEN UP (SEE&USE ON1093500)/EAST-	-CAN BVRGS.LTD., PURE SPRING OTTAWA 869 BELFAST ROAD OTTAWA ON K1G 0Z4	WSW/179.5	0.00	124
9	GEN	PEPSI-COLA CANADA BEVERAGES	869 BELFAST ROAD OTTAWA ON K1G 3Z4	WSW/179.5	0.00	125
9	GEN	PEPSI-COLA CANADA BEVERAGES 34-164	869 BELFAST ROAD OTTAWA ON K1G 3Z4	WSW/179.5	0.00	125
9	GEN	EASTCAN BEVERAGES LTD.	869 BELFAST ROAD OTTAWA ON K1G 0Z4	WSW/179.5	0.00	125
9	GEN	EASTCAN (SEE & USE ON0274802) 34-164	869 BELFAST ROAD OTTAWA ON K1G 3Z4	WSW/179.5	0.00	126
9	GEN	Pepsi Bottling Group	869 Belfast Road Ottawa ON K1G 3Z4	WSW/179.5	0.00	126
9	FSTH	PEPSI COLA CANADA BEVERAGES LTD ATTN C CLAIROUX	869 BELFAST RD OTTAWA ON K1G 0Z4	WSW/179.5	0.00	126
9	FSTH	PEPSI COLA CANADA BEVERAGES LTD ATTN C CLAIROUX	869 BELFAST RD OTTAWA ON K1G 0Z4	WSW/179.5	0.00	127
9	EHS		869 Belfast Road Ottawa ON K1G 0Z4	WSW/179.5	0.00	127
9	DTNK	SEVEN UP-PURE SPRINGS	869 BELFAST RD OTTAWA ON	WSW/179.5	0.00	127
9	DTNK	SEVEN UP-PURE SPRINGS	869 BELFAST RD OTTAWA ON	WSW/179.5	0.00	128

Map Key	DB	Company/Site Name	Address	Dir/Dist (m)	Elev Diff (m)	Page Number
<u>9</u>	GEN	Pepsi Bottling Group	869 Belfast Road Ottawa ON K1G 0Z4	WSW/179.5	0.00	<u>129</u>
<u>9</u>	EHS		869 Belfast Road Ottawa ON K1G 0Z4	WSW/179.5	0.00	<u>129</u>
<u>9</u>	EHS		869 Belfast Road Ottawa ON K1G 0Z4	WSW/179.5	0.00	<u>129</u>
<u>9</u>	GEN	Pepsi Bottling Group	869 Belfast Road Ottawa ON K1G 0Z4	WSW/179.5	0.00	<u>129</u>
<u>9</u>	GEN	Pepsi Bottling Group	869 Belfast Road Ottawa ON K1G 0Z4	WSW/179.5	0.00	<u>130</u>
<u>9</u>	DTNK	PEPSI COLA CANADA BEVERAGES LTD ATTN C CLAIROUX	869 BELFAST RD OTTAWA K1G 0Z4 ON CA ON	WSW/179.5	0.00	<u>130</u>
<u>9</u>	DTNK	PEPSI COLA CANADA BEVERAGES LTD ATTN C CLAIROUX	869 BELFAST RD OTTAWA K1G 0Z4 ON CA ON	WSW/179.5	0.00	<u>131</u>
<u>9</u>	GEN	Pepsi Bottling Group	869 Belfast Road Ottawa ON K1G 3Z4	WSW/179.5	0.00	<u>131</u>
<u>9</u>	GEN	Pepsi Bottling Group	869 Belfast Road Ottawa ON	WSW/179.5	0.00	<u>132</u>
<u>9</u>	SPL	PepsiCo Beverages Canada	869 Belfast Rd Ottawa ON K1G 0Z4	WSW/179.5	0.00	<u>132</u>
<u>9</u>	GEN	Pepsi Bottling Group	869 Belfast Road Ottawa ON K1G 0Z4	WSW/179.5	0.00	<u>133</u>
<u>9</u>	GEN	Pepsi Bottling Group	869 Belfast Road Ottawa ON K1G 3Z4	WSW/179.5	0.00	<u>133</u>
<u>9</u>	GEN	Pepsi Bottling Group	869 Belfast Road Ottawa ON K1G 0Z4	WSW/179.5	0.00	<u>134</u>

Map Key	DB	Company/Site Name	Address	Dir/Dist (m)	Elev Diff (m)	Page Number
<u>9</u>	GEN	Pepsi Bottling Group	869 Belfast Road Ottawa ON K1G 0Z4	WSW/179.5	0.00	<u>135</u>
<u>9</u>	GEN	Pepsi Bottling Group	869 Belfast Road Ottawa ON K1G 0Z4	WSW/179.5	0.00	<u>135</u>
<u>9</u>	FST	PEPSI COLA CANADA BEVERAGES LTD ATTN C CLAIROUX	869 BELFAST RD OTTAWA K1G 0Z4 ON CA ON	WSW/179.5	0.00	<u>136</u>
<u>9</u>	FST	PEPSI COLA CANADA BEVERAGES LTD ATTN C CLAIROUX	869 BELFAST RD OTTAWA K1G 0Z4 ON CA ON	WSW/179.5	0.00	<u>137</u>
<u>9</u>	GEN	Pepsi Bottling Group	869 Belfast Road Ottawa ON K1G 0Z4	WSW/179.5	0.00	<u>137</u>
<u>9</u>	GEN	Pepsi Bottling Group	869 Belfast Road Ottawa ON K1G 0Z4	WSW/179.5	0.00	<u>138</u>
<u>10</u>	WWIS		869 BELFAST RD Ottawa ON Well ID: 7181697	W/181.5	0.00	<u>139</u>
<u>11</u>	WWIS		869 BELFAST RD Ottawa ON Well ID: 7181711	WNW/182.0	-0.24	<u>142</u>
<u>12</u>	WWIS		869 BELFAST RD OTTAWA ON Well ID: 7190443	WNW/182.3	-0.24	<u>145</u>
<u>13</u>	WWIS		869 BELFAST RD Ottawa ON Well ID: 7181713	W/182.5	0.00	<u>148</u>
<u>14</u>	WWIS		869 BELFAST RD Ottawa ON Well ID: 7181716	WNW/182.5	-0.24	<u>152</u>
<u>14</u>	WWIS		869 BELFAST RD Ottawa ON Well ID: 7181725	WNW/182.5	-0.24	<u>155</u>
<u>15</u>	WWIS		869 BELFAST RD Ottawa ON Well ID: 7181699	WNW/184.6	-0.24	<u>159</u>

Map Key	DB	Company/Site Name	Address	Dir/Dist (m)	Elev Diff (m)	Page Number
15	WWIS		869 BELFAST RD Ottawa ON <i>Well ID: 7181728</i>	WNW/184.6	-0.24	162
16	WWIS		869 BELFAST RD Ottawa ON <i>Well ID: 7181698</i>	WNW/186.2	-1.03	165
16	WWIS		869 BELFAST RD Ottawa ON <i>Well ID: 7181723</i>	WNW/186.2	-1.03	169
17	WWIS		869 BELFAST RD Ottawa ON <i>Well ID: 7181715</i>	WNW/186.6	-0.24	172
18	WWIS		869 BELFAST RD Ottawa ON <i>Well ID: 7181693</i>	WNW/186.6	-0.24	176
19	WWIS		869 BELFAST RD Ottawa ON <i>Well ID: 7181727</i>	WNW/187.7	-0.31	179
20	WWIS		869 BELFAST RD Ottawa ON <i>Well ID: 7181722</i>	W/189.6	0.00	182
20	WWIS		869 BELFAST RD Ottawa ON <i>Well ID: 7181718</i>	W/189.6	0.00	186
21	WWIS		869 BELFAST RD Ottawa ON <i>Well ID: 7181695</i>	WNW/193.3	-1.03	189
22	WWIS		869 BELFAST RD Ottawa ON <i>Well ID: 7181717</i>	WNW/193.4	-0.31	193
22	WWIS		869 BELFAST RD Ottawa ON <i>Well ID: 7181721</i>	WNW/193.4	-0.31	196
23	WWIS		869 BELFAST RD Ottawa ON <i>Well ID: 7181729</i>	WNW/195.6	-0.31	200
24	WWIS		869 BELFAST RD Ottawa ON <i>Well ID: 7181724</i>	W/196.2	0.00	203

Map Key	DB	Company/Site Name	Address	Dir/Dist (m)	Elev Diff (m)	Page Number
25	WWIS		869 BELFAST RD Ottawa ON <i>Well ID:</i> 7181700	WNW/199.0	-1.00	206
26	WWIS		ON <i>Well ID:</i> 7169762	WNW/199.1	-1.00	209
27	WWIS		805 BELFAST Ottawa ON <i>Well ID:</i> 7243527	WNW/202.0	-1.03	210
28	WWIS		800 BELFAST RD Ottawa ON <i>Well ID:</i> 7243525	WNW/202.2	-1.00	214
29	WWIS		805 BELFAST Ottawa ON <i>Well ID:</i> 7243523	WNW/202.4	-1.03	217
30	WWIS		805 BELFAST Ottawa ON <i>Well ID:</i> 7243526	WNW/202.9	-0.31	220
31	WWIS		805 BELFAST Ottawa ON <i>Well ID:</i> 7243524	WNW/209.6	-0.31	224
32	WWIS		805 BETFORST RD Ottawa ON <i>Well ID:</i> 7243522	WNW/210.9	-1.00	227
34	WWIS		ON <i>Well ID:</i> 7219180	SE/226.9	0.00	231
36	CA	OTTAWA-CARLETON REG. TRANSIT COMMISSION	875 BELFAST ROAD OTTAWA CITY ON K1G 0Z4	SSW/228.1	0.00	232
36	GEN	ALGONQUIN COLLEGE	GM TRAINING CENTRE 875 BELFAST ROAD OTTAWA ON K1G 0Z4	SSW/228.1	0.00	232
36	GEN	ALGONQUIN COLLEGE 17-308	GM TRAINING CENTRE 875 BELFAST ROAD OTTAWA ON K1G 0Z4	SSW/228.1	0.00	232
36	GEN	ALGONQUIN COLLEGE	875 BELFAST ROAD OTTAWA ON K1G 0Z4	SSW/228.1	0.00	232

Map Key	DB	Company/Site Name	Address	Dir/Dist (m)	Elev Diff (m)	Page Number
36	CA	City of Ottawa	875 Belfast Road Ottawa ON K1G 0Z4	SSW/228.1	0.00	233
36	ECA	City of Ottawa	875 Belfast Rd Ottawa ON	SSW/228.1	0.00	233
36	PINC	QUALNET WIRELESS SERVICES INC	875 BELFAST RD,,OTTAWA,ON,K1G 0Z4, CA ON	SSW/228.1	0.00	233
36	SPL	Tomlinson Environmental Services Ltd	875 Belfast Rd Ottawa ON K1G 0Z4	SSW/228.1	0.00	234
36	ECA	City of Ottawa	875 Belfast Road Ottawa ON K1G 0Z8	SSW/228.1	0.00	234
38	SPL	W. G. INVESTMENTS	899 BELFAST ROAD OTTAWA OTTAWA CITY ON K1G 0Z4	SSE/234.9	0.00	234
38	CA	City of Ottawa	899 Belfast Road Ottawa ON K1G 0Z4	SSE/234.9	0.00	235
38	EHS		899 Belfast Ottawa ON K1G 0Z4	SSE/234.9	0.00	235
38	ECA	City of Ottawa	899 Belfast Rd Ottawa ON K2G 6J8	SSE/234.9	0.00	235
38	ECA	City of Ottawa	899 Belfast Road Ottawa City Ottawa ON K1G 0Z2	SSE/234.9	0.00	236
38	ECA	City of Ottawa	899 Belfast Road Ottawa ON K1G 0Z8	SSE/234.9	0.00	236
38	ECA	City of Ottawa	899 Belfast Rd Ottawa ON K1G 0Z2	SSE/234.9	0.00	236
38	GEN	City of Ottawa, OC Transpo	899 Belfast Road Ottawa ON K1G 0Z4	SSE/234.9	0.00	237

Map Key	DB	Company/Site Name	Address	Dir/Dist (m)	Elev Diff (m)	Page Number
38	GEN	City of Ottawa, OC Transpo	899 Belfast Road Ottawa ON K1G 0Z4	SSE/234.9	0.00	237
38	GEN	City of Ottawa, OC Transpo	899 Belfast Road Ottawa ON K1G 0Z4	SSE/234.9	0.00	238
40	WWIS		ON Well ID: 7207347	E/242.7	-1.00	238

Executive Summary: Summary By Data Source

CA - Certificates of Approval

A search of the CA database, dated 1985-Oct 30, 2011* has found that there are 12 CA site(s) within approximately 0.25 kilometers of the project property.

<u>Equal/Higher Elevation</u>	<u>Address</u>	<u>Direction</u>	<u>Distance (m)</u>	<u>Map Key</u>
City of Ottawa	1500 St. Laurent Boulevard Ottawa ON K1G 0Z8	-	0.00	<u>1</u>
City of Ottawa	1500 St. Laurent Boulevard Ottawa ON K1G 0Z8	-	0.00	<u>1</u>
OTTAWA-CARLETON REGIONAL TRANSIT COMM.	1500 ST. LAURENT BLVD. OTTAWA CITY ON K1G 0Z8	-	0.00	<u>1</u>
OTTAWA CARLETON REG. TRANSIT COMM.	1500 ST. LAURENT BOULEVARD OTTAWA CITY ON K1G 0Z8	-	0.00	<u>1</u>
OTTAWA-CARLETON REG. TRANSIT COMMISSION	1500 ST. LAURENT BLVD. OTTAWA ON K1G 0Z8	-	0.00	<u>1</u>
OTTAWA-CARLETON REGIONAL TRANSIT COMMISS	1500 ST. LAURENT BLVD.-PRIVATE OTTAWA CITY ON K1G 0Z8	-	0.00	<u>1</u>
OC TRANSP	1500 ST. LAURENT BLVD. OTTAWA CITY ON K1G 0Z8	-	0.00	<u>1</u>
	1500 St. Laurent Boulevard Ottawa ON K1G 0Z8	-	0.00	<u>1</u>
EASTCAN BERVERAGES LTD., SEVEN UP	869 BELFAST RD. OTTAWA CITY ON K1G 0Z4	WSW	179.53	<u>9</u>
OTTAWA-CARLETON REG. TRANSIT COMMISSION	875 BELFAST ROAD OTTAWA CITY ON K1G 0Z4	SSW	228.11	<u>36</u>

<u>Equal/Higher Elevation</u>	<u>Address</u>	<u>Direction</u>	<u>Distance (m)</u>	<u>Map Key</u>
City of Ottawa	875 Belfast Road Ottawa ON K1G 0Z4	SSW	228.11	36
City of Ottawa	899 Belfast Road Ottawa ON K1G 0Z4	SSE	234.87	38

DTNK - Delisted Fuel Tanks

A search of the DTNK database, dated Feb 28, 2022 has found that there are 7 DTNK site(s) within approximately 0.25 kilometers of the project property.

<u>Equal/Higher Elevation</u>	<u>Address</u>	<u>Direction</u>	<u>Distance (m)</u>	<u>Map Key</u>
OTTAWA TRANSPORT COMM	1500 ST LAURENT BLVD OTTAWA ON	-	0.00	1
OTTAWA TRANSPORT COMM	1500 ST LAURENT BLVD OTTAWA ON	-	0.00	1
OTTAWA TRANSPORT COMM	1500 ST LAURENT BLVD OTTAWA ON	-	0.00	1
PEPSI COLA CANADA BEVERAGES LTD ATTN C CLAIROUX	869 BELFAST RD OTTAWA K1G 0Z4 ON CA ON	WSW	179.53	9
PEPSI COLA CANADA BEVERAGES LTD ATTN C CLAIROUX	869 BELFAST RD OTTAWA K1G 0Z4 ON CA ON	WSW	179.53	9
SEVEN UP-PURE SPRINGS	869 BELFAST RD OTTAWA ON	WSW	179.53	9
SEVEN UP-PURE SPRINGS	869 BELFAST RD OTTAWA ON	WSW	179.53	9

EBR - Environmental Registry

A search of the EBR database, dated 1994 - Jul 31, 2022 has found that there are 1 EBR site(s) within approximately 0.25 kilometers of the project property.

<u>Equal/Higher Elevation</u>	<u>Address</u>	<u>Direction</u>	<u>Distance (m)</u>	<u>Map Key</u>
OC Transpo	1500 St. Laurent Blvd Ottawa Ontario K1G 0Z8 Ottawa ON	-	0.00	<u>1</u>

ECA - Environmental Compliance Approval

A search of the ECA database, dated Oct 2011- Jul 31, 2022 has found that there are 10 ECA site(s) within approximately 0.25 kilometers of the project property.

<u>Equal/Higher Elevation</u>	<u>Address</u>	<u>Direction</u>	<u>Distance (m)</u>	<u>Map Key</u>
City of Ottawa	1500 St. Laurent Blvd Ottawa ON K1G 0Z8	-	0.00	<u>1</u>
City of Ottawa	1500 St. Laurent Boulevard Ottawa ON K1G 0Z8	-	0.00	<u>1</u>
City of Ottawa	1500 St. Laurent Boulevard Ottawa ON K1G 0Z8	-	0.00	<u>1</u>
City of Ottawa	1500 St. Laurent Boulevard Ottawa ON K1G 0Z8	-	0.00	<u>1</u>
City of Ottawa	875 Belfast Road Ottawa ON K1G 0Z8	SSW	228.11	<u>36</u>
City of Ottawa	875 Belfast Rd Ottawa ON	SSW	228.11	<u>36</u>
City of Ottawa	899 Belfast Road Ottawa ON K1G 0Z8	SSE	234.87	<u>38</u>
City of Ottawa	899 Belfast Road Ottawa City Ottawa ON K1G 0Z2	SSE	234.87	<u>38</u>

<u>Equal/Higher Elevation</u>	<u>Address</u>	<u>Direction</u>	<u>Distance (m)</u>	<u>Map Key</u>
City of Ottawa	899 Belfast Rd Ottawa ON K2G 6J8	SSE	234.87	38
City of Ottawa	899 Belfast Rd Ottawa ON K1G 0Z2	SSE	234.87	38

EHS - ERIS Historical Searches

A search of the EHS database, dated 1999-Jul 31, 2022 has found that there are 5 EHS site(s) within approximately 0.25 kilometers of the project property.

<u>Equal/Higher Elevation</u>	<u>Address</u>	<u>Direction</u>	<u>Distance (m)</u>	<u>Map Key</u>
	869 Belfast Road Ottawa ON K1G 0Z4	WSW	179.53	9
	869 Belfast Road Ottawa ON K1G 0Z4	WSW	179.53	9
	869 Belfast Road Ottawa ON K1G 0Z4	WSW	179.53	9
	899 Belfast Ottawa ON K1G 0Z4	SSE	234.87	38

<u>Lower Elevation</u>	<u>Address</u>	<u>Direction</u>	<u>Distance (m)</u>	<u>Map Key</u>
	1500 St Laurent Blvd 63333.53 Ottawa ON K1G	E	151.46	2

FST - Fuel Storage Tank

A search of the FST database, dated Feb 28, 2022 has found that there are 6 FST site(s) within approximately 0.25 kilometers of the project property.

<u>Equal/Higher Elevation</u>	<u>Address</u>	<u>Direction</u>	<u>Distance (m)</u>	<u>Map Key</u>
CITY OF OTTAWA OC TRANSP	1500 ST LAURENT BLVD OTTAWA K1G 0Z8 ON CA ON	-	0.00	1

<u>Equal/Higher Elevation</u>	<u>Address</u>	<u>Direction</u>	<u>Distance (m)</u>	<u>Map Key</u>
CITY OF OTTAWA OC TRANSP	1500 ST LAURENT BLVD OTTAWA K1G 0Z8 ON CA ON	-	0.00	1
CITY OF OTTAWA OC TRANSP	1500 ST LAURENT BLVD OTTAWA K1G 0Z8 ON CA ON	-	0.00	1
CITY OF OTTAWA OC TRANSP	1500 ST LAURENT BLVD OTTAWA K1G 0Z8 ON CA ON	-	0.00	1
PEPSI COLA CANADA BEVERAGES LTD ATTN C CLAIROUX	869 BELFAST RD OTTAWA K1G 0Z4 ON CA ON	WSW	179.53	9
PEPSI COLA CANADA BEVERAGES LTD ATTN C CLAIROUX	869 BELFAST RD OTTAWA K1G 0Z4 ON CA ON	WSW	179.53	9

FSTH - Fuel Storage Tank - Historic

A search of the FSTH database, dated Pre-Jan 2010* has found that there are 4 FSTH site(s) within approximately 0.25 kilometers of the project property.

<u>Equal/Higher Elevation</u>	<u>Address</u>	<u>Direction</u>	<u>Distance (m)</u>	<u>Map Key</u>
CITY OF OTTAWA (OC TRANSP)	1500 ST LAURENT BLVD OTTAWA ON K1G 0Z8	-	0.00	1
CITY OF OTTAWA (OC TRANSP)	1500 ST LAURENT BLVD OTTAWA ON K1G 0Z8	-	0.00	1
PEPSI COLA CANADA BEVERAGES LTD ATTN C CLAIROUX	869 BELFAST RD OTTAWA ON K1G 0Z4	WSW	179.53	9
PEPSI COLA CANADA BEVERAGES LTD ATTN C CLAIROUX	869 BELFAST RD OTTAWA ON K1G 0Z4	WSW	179.53	9

GEN - Ontario Regulation 347 Waste Generators Summary

A search of the GEN database, dated 1986-Apr 30, 2022 has found that there are 45 GEN site(s) within approximately 0.25 kilometers of the project property.

<u>Equal/Higher Elevation</u>	<u>Address</u>	<u>Direction</u>	<u>Distance (m)</u>	<u>Map Key</u>
OTTAWA-CARLETON REG. TRANSIT COMM.	1500 ST. LAURENT BLVD. OTTAWA ON K1G 0Z8	-	0.00	1
OTTAWA-CARLETON REGIONAL TRANS COMM	1500 ST LAURENT BOULEVARD OTTAWA ON K1G 0Z8	-	0.00	1
OTTAWA-CARLETON REG. TRANSIT COMM.29-261	1500 ST. LAURENT BLVD. OTTAWA ON K1G 0Z8	-	0.00	1
OTTAWA-CARLETON REG. TRANSIT COMMISSION	1500 ST. LAURENT BOULEVARD OTTAWA ON K1G 0Z8	-	0.00	1
OC TRANSPO	1500 ST. LAURENT BLVD. OTTAWA ON K1G 0Z8	-	0.00	1
City of Ottawa, OC Transpo	1500 ST. LAURENT BLVD. OTTAWA ON K1G 0Z8	-	0.00	1
O C T (SEE & USE ON0133300)	O.C. TRANSPO 1500 ST LAURENT BLVD OTTAWA ON K1G 0Z8	-	0.00	1
City of Ottawa, OC Transpo	1500 ST.LAURENT BLVD. OTTAWA ON K1G 0Z8	-	0.00	1
City of Ottawa, OC Transpo	1500 ST.LAURENT BLVD. OTTAWA ON K1G 0Z8	-	0.00	1
City of Ottawa, OC Transpo	1500 ST.LAURENT BLVD. OTTAWA ON K1G 0Z8	-	0.00	1
City of Ottawa, OC Transpo	1500 ST.LAURENT BLVD. OTTAWA ON K1G 0Z8	-	0.00	1

<u>Equal/Higher Elevation</u>	<u>Address</u>	<u>Direction</u>	<u>Distance (m)</u>	<u>Map Key</u>
City of Ottawa, OC Transpo	1500 ST.LAURENT BLVD. OTTAWA ON K1G 0Z8	-	0.00	1
City of Ottawa, OC Transpo	1500 ST.LAURENT BLVD. OTTAWA ON K1G 0Z8	-	0.00	1
City of Ottawa, OC Transpo	1500 ST.LAURENT BLVD. OTTAWA ON K1G 0Z8	-	0.00	1
City of Ottawa, OC Transpo	1500 ST.LAURENT BLVD. OTTAWA ON K1G 0Z8	-	0.00	1
City of Ottawa, OC Transpo	1500 ST.LAURENT BLVD. OTTAWA ON K1G 0Z8	-	0.00	1
City of Ottawa, OC Transpo	1500 ST.LAURENT BLVD. OTTAWA ON K1G 0Z8	-	0.00	1
City of Ottawa, OC Transpo	1500 ST.LAURENT BLVD. OTTAWA ON K1G 0Z8	-	0.00	1
City of Ottawa, OC Transpo	1500 ST.LAURENT BLVD. OTTAWA ON K1G 0Z8	-	0.00	1
City of Ottawa, OC Transpo	1500 ST.LAURENT BLVD. OTTAWA ON	-	0.00	1
Pepsi Bottling Group	869 Belfast Road Ottawa ON K1G 0Z4	WSW	179.53	9
Pepsi Bottling Group	869 Belfast Road Ottawa ON K1G 0Z4	WSW	179.53	9

<u>Equal/Higher Elevation</u>	<u>Address</u>	<u>Direction</u>	<u>Distance (m)</u>	<u>Map Key</u>
Pepsi Bottling Group	869 Belfast Road Ottawa ON K1G 0Z4	WSW	179.53	<u>9</u>
Pepsi Bottling Group	869 Belfast Road Ottawa ON K1G 0Z4	WSW	179.53	<u>9</u>
Pepsi Bottling Group	869 Belfast Road Ottawa ON K1G 0Z4	WSW	179.53	<u>9</u>
SEVEN UP	PURE SPRING OTTAWA 869 BELFAST ROAD OTTAWA ON K1G 0Z4	WSW	179.53	<u>9</u>
SEVEN UP (SEE&USE ON1093500)/EAST-	-CAN BVRGS.LTD., PURE SPRING OTTAWA 869 BELFAST ROAD OTTAWA ON K1G 0Z4	WSW	179.53	<u>9</u>
PEPSI-COLA CANADA BEVERAGES	869 BELFAST ROAD OTTAWA ON K1G 3Z4	WSW	179.53	<u>9</u>
PEPSI-COLA CANADA BEVERAGES 34-164	869 BELFAST ROAD OTTAWA ON K1G 3Z4	WSW	179.53	<u>9</u>
EASTCAN BEVERAGES LTD.	869 BELFAST ROAD OTTAWA ON K1G 0Z4	WSW	179.53	<u>9</u>
EASTCAN (SEE & USE ON0274802) 34-164	869 BELFAST ROAD OTTAWA ON K1G 3Z4	WSW	179.53	<u>9</u>
Pepsi Bottling Group	869 Belfast Road Ottawa ON K1G 3Z4	WSW	179.53	<u>9</u>
Pepsi Bottling Group	869 Belfast Road Ottawa ON K1G 0Z4	WSW	179.53	<u>9</u>
Pepsi Bottling Group	869 Belfast Road Ottawa ON K1G 0Z4	WSW	179.53	<u>9</u>

<u>Equal/Higher Elevation</u>	<u>Address</u>	<u>Direction</u>	<u>Distance (m)</u>	<u>Map Key</u>
Pepsi Bottling Group	869 Belfast Road Ottawa ON K1G 0Z4	WSW	179.53	<u>9</u>
Pepsi Bottling Group	869 Belfast Road Ottawa ON K1G 3Z4	WSW	179.53	<u>9</u>
Pepsi Bottling Group	869 Belfast Road Ottawa ON	WSW	179.53	<u>9</u>
Pepsi Bottling Group	869 Belfast Road Ottawa ON K1G 0Z4	WSW	179.53	<u>9</u>
Pepsi Bottling Group	869 Belfast Road Ottawa ON K1G 3Z4	WSW	179.53	<u>9</u>
ALGONQUIN COLLEGE	GM TRAINING CENTRE 875 BELFAST ROAD OTTAWA ON K1G 0Z4	SSW	228.11	<u>36</u>
ALGONQUIN COLLEGE 17-308	GM TRAINING CENTRE 875 BELFAST ROAD OTTAWA ON K1G 0Z4	SSW	228.11	<u>36</u>
ALGONQUIN COLLEGE	875 BELFAST ROAD OTTAWA ON K1G 0Z4	SSW	228.11	<u>36</u>
City of Ottawa, OC Transpo	899 Belfast Road Ottawa ON K1G 0Z4	SSE	234.87	<u>38</u>
City of Ottawa, OC Transpo	899 Belfast Road Ottawa ON K1G 0Z4	SSE	234.87	<u>38</u>
City of Ottawa, OC Transpo	899 Belfast Road Ottawa ON K1G 0Z4	SSE	234.87	<u>38</u>

HINC - TSSA Historic Incidents

A search of the HINC database, dated 2006-June 2009* has found that there are 2 HINC site(s) within approximately 0.25 kilometers of the project property.

<u>Equal/Higher Elevation</u>	<u>Address</u>	<u>Direction</u>	<u>Distance (m)</u>	<u>Map Key</u>
	1500 ST. LAURENT BOULEVARD OTTAWA ON K1G 0Z8	-	0.00	<u>1</u>
	1500 ST. LAURENT BOULEVARD OTTAWA ON K1G 0Z8	-	0.00	<u>1</u>

NPRI - National Pollutant Release Inventory

A search of the NPRI database, dated 1993-May 2017 has found that there are 3 NPRI site(s) within approximately 0.25 kilometers of the project property.

<u>Equal/Higher Elevation</u>	<u>Address</u>	<u>Direction</u>	<u>Distance (m)</u>	<u>Map Key</u>
OC TRANSP	1500 St. Laurent Boulevard Ottawa ON K1G0Z8	-	0.00	<u>1</u>
OC TRANSP	1500 St. Laurent Boulevard Ottawa ON K1G0Z8	-	0.00	<u>1</u>

<u>Lower Elevation</u>	<u>Address</u>	<u>Direction</u>	<u>Distance (m)</u>	<u>Map Key</u>
CITY OF OTTAWA, OC TRANSP	1500 ST. LAURENT BLVD NOT AVAILABLE OTTAWA ON K1G0Z8	E	160.91	<u>3</u>

PINC - Pipeline Incidents

A search of the PINC database, dated Feb 28, 2021 has found that there are 1 PINC site(s) within approximately 0.25 kilometers of the project property.

<u>Equal/Higher Elevation</u>	<u>Address</u>	<u>Direction</u>	<u>Distance (m)</u>	<u>Map Key</u>
QUALNET WIRELESS SERVICES INC	875 BELFAST RD.,OTTAWA,ON,K1G 0Z4,CA ON	SSW	228.11	<u>36</u>

PRT - Private and Retail Fuel Storage Tanks

A search of the PRT database, dated 1989-1996* has found that there are 4 PRT site(s) within approximately 0.25 kilometers of the project property.

<u>Equal/Higher Elevation</u>	<u>Address</u>	<u>Direction</u>	<u>Distance (m)</u>	<u>Map Key</u>
OTTAWA CARLETON REGIONAL TRANSIT COMMISSION	1500 ST LAURENT BLVD OTTAWA ON K1G 0Z8	-	0.00	1
OTTAWA TRANSPORT COMM	1500 ST LAURENT BLVD OTTAWA ON K1G0Z8	-	0.00	1
SEVEN UP-PURE SPRINGS	869 BELFAST RD OTTAWA ON K1G0Z4	WSW	179.53	9
PEPSI COLA CANADA BEVERAGES LTD ATTN R HOPKINS	869 BELFAST RD OTTAWA ON K1G 0Z4	WSW	179.53	9

SCT - Scott's Manufacturing Directory

A search of the SCT database, dated 1992-Mar 2011* has found that there are 2 SCT site(s) within approximately 0.25 kilometers of the project property.

<u>Equal/Higher Elevation</u>	<u>Address</u>	<u>Direction</u>	<u>Distance (m)</u>	<u>Map Key</u>
Pepsi Beverages Company	869 Belfast Rd Ottawa ON K1G 0Z4	WSW	179.53	9
PEPSI COLA CANADA BEVERAGES A	869 BELFAST RD OTTAWA ON K1G 0Z4	WSW	179.53	9

SPL - Ontario Spills

A search of the SPL database, dated 1988-Sep 2020; Dec 2020-Mar 2021 has found that there are 26 SPL site(s) within approximately 0.25 kilometers of the project property.

<u>Equal/Higher Elevation</u>	<u>Address</u>	<u>Direction</u>	<u>Distance (m)</u>	<u>Map Key</u>
O.C. TRANSP	OTTAWA SITE 1500 ST. LAURENT BOULEVARD OTTAWA CITY ON K1G 0Z8	-	0.00	1
O.C. TRANSP	1500 ST. LAURENT BLVD. OTTAWA SITE 1500 ST. LAURENT BOULEVARD OTTAWA CITY ON K1G 0Z8	-	0.00	1

<u>Equal/Higher Elevation</u>	<u>Address</u>	<u>Direction</u>	<u>Distance (m)</u>	<u>Map Key</u>
O.C. TRANSP	PINECREST STATION IN QUEENSDALE OTTAWA SITE 1500 ST. LAURENT BOULEVARD OTTAWA CITY ON	-	0.00	1
O.C. TRANSP	O-C TRANSP GARAGE COMPLEX 1500 ST LAURENT BLVD OTTAWA SITE 1500 ST. LAURENT BOULEVARD OTTAWA CITY ON K1G 0Z8	-	0.00	1
O.C. TRANSP	1500 ST. LAURANT OTTAWA SITE 1500 ST. LAURENT BOULEVARD OTTAWA CITY ON K1G 0Z8	-	0.00	1
O.C. TRANSP	1500 ST. LAURENT BLVD. MOTOR VEHICLE (OPERATING FLUID) OTTAWA CITY ON K1G 0Z8	-	0.00	1
O.C. TRANSP	1500 ST. LAURENT BLVD. OTTAWA SITE 1500 ST. LAURENT BOULEVARD OTTAWA CITY ON K1G 0Z8	-	0.00	1
O.C. TRANSP	OTTAWA SITE 1500 ST. LAURENT BOULEVARD OTTAWA CITY ON K1G 0Z8	-	0.00	1
O.C. TRANSP	1500 ST. LAURENT BLVD. OTTAWA SITE 1500 ST. LAURENT BOULEVARD OTTAWA CITY ON K1G 0Z8	-	0.00	1
O.C. TRANSP	1500 ST. LAURENT BLVD. OTTAWA SITE 1500 ST. LAURENT BOULEVARD OTTAWA CITY ON K1G 0Z8	-	0.00	1
O.C. TRANSP	1500 ST LAURENT BOULEVARD OTTAWA SITE 1500 ST. LAURENT BOULEVARD OTTAWA ON K1G 0Z8	-	0.00	1
O.C. TRANSP	BELFAST AT THE TERMINAL OTTAWA SITE 1500 ST. LAURENT BOULEVARD OTTAWA CITY ON	-	0.00	1

<u>Equal/Higher Elevation</u>	<u>Address</u>	<u>Direction</u>	<u>Distance (m)</u>	<u>Map Key</u>
O.C. TRANSPOR	1500 ST. LAURANT OTTAWA SITE 1500 ST. LAURENT BOULEVARD OTTAWA CITY ON K1G 0Z8	-	0.00	<u>1</u>
City of Ottawa	1500 St. Laurent St. Ottawa ON K1G 0Z8	-	0.00	<u>1</u>
City of Ottawa	OC Transpo Lot at 1500 St. Laurent Blvd<UNOFFICIAL> Ottawa ON K1G 0Z8	-	0.00	<u>1</u>
City of Ottawa	1500 St. Laurent Boulevard Ottawa ON K1G 0Z8	-	0.00	<u>1</u>
City of Ottawa	1500 St. Laurent Blvd Ottawa ON K1G 0Z8	-	0.00	<u>1</u>
City of Ottawa	1500 St. Laurent Blvd Ottawa ON K1G 0Z8	-	0.00	<u>1</u>
City of Ottawa	1500 St. Laurent Blvd Ottawa ON K1G 0Z8	-	0.00	<u>1</u>
City of Ottawa	1500 St. Laurent Ottawa ON	-	0.00	<u>1</u>
City of Ottawa	1500 St. Laurent Blvd. Ottawa ON	-	0.00	<u>1</u>
City of Ottawa	1500 St-Laurent Blvd Ottawa ON K1G 0Z8	-	0.00	<u>1</u>
CONSTRUCTION SITE (N.O.S.)	869 BELFAST RD. (N.O.S.) OTTAWA CITY ON K1G 0Z4	WSW	179.53	<u>9</u>
PepsiCo Beverages Canada	869 Belfast Rd Ottawa ON K1G 0Z4	WSW	179.53	<u>9</u>

<u>Equal/Higher Elevation</u>	<u>Address</u>	<u>Direction</u>	<u>Distance (m)</u>	<u>Map Key</u>
Tomlinson Environmental Services Ltd	875 Belfast Rd Ottawa ON K1G 0Z4	SSW	228.11	36
W. G. INVESTMENTS	899 BELFAST ROAD OTTAWA OTTAWA CITY ON K1G 0Z4	SSE	234.87	38

WWIS - Water Well Information System

A search of the WWIS database, dated Jun 30 2022 has found that there are 40 WWIS site(s) within approximately 0.25 kilometers of the project property.

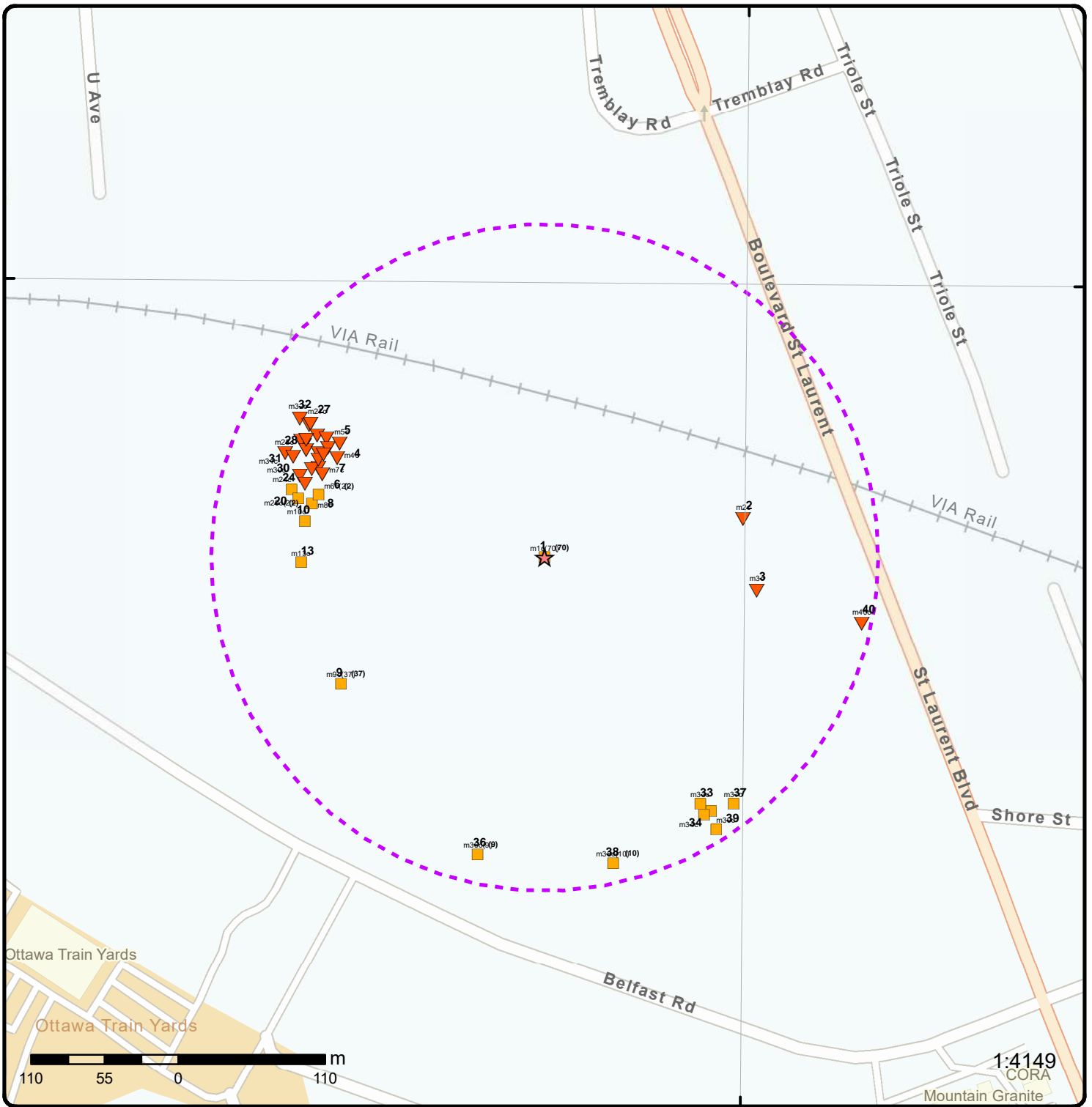
<u>Equal/Higher Elevation</u>	<u>Address</u>	<u>Direction</u>	<u>Distance (m)</u>	<u>Map Key</u>
	869 BELFAST RD Ottawa ON <i>Well ID: 7181726</i>	W	175.87	6
	869 BELFAST RD Ottawa ON <i>Well ID: 7181694</i>	W	175.87	6
	869 BELFAST RD Ottawa ON <i>Well ID: 7181719</i>	W	179.00	8
	869 BELFAST RD Ottawa ON <i>Well ID: 7181697</i>	W	181.47	10
	869 BELFAST RD Ottawa ON <i>Well ID: 7181713</i>	W	182.47	13
	869 BELFAST RD Ottawa ON <i>Well ID: 7181722</i>	W	189.65	20
	869 BELFAST RD Ottawa ON <i>Well ID: 7181718</i>	W	189.65	20
	869 BELFAST RD Ottawa ON	W	196.22	24

<u>Equal/Higher Elevation</u>	<u>Address</u>	<u>Direction</u>	<u>Distance (m)</u>	<u>Map Key</u>
	<i>Well ID:</i> 7181724			
	1500 ST. LAURENT BLVD Ottawa ON	SE	218.52	33
	<i>Well ID:</i> 7213407			
	ON	SE	226.89	34
	<i>Well ID:</i> 7219180			
	1500 ST. LAURENT BLVD Ottawa ON	SE	227.05	35
	<i>Well ID:</i> 7213408			
	1500 ST. LAURENT BLVD Ottawa ON	SE	232.82	37
	<i>Well ID:</i> 7213410			
	1500 ST. LAURENT BLVD Ottawa ON	SE	240.99	39
	<i>Well ID:</i> 7213409			

<u>Lower Elevation</u>	<u>Address</u>	<u>Direction</u>	<u>Distance (m)</u>	<u>Map Key</u>
	869 BELFAST RD Ottawa ON	WNW	172.22	4
	<i>Well ID:</i> 7181696			
	869 BELFAST RD Ottawa ON	WNW	175.48	5
	<i>Well ID:</i> 7181720			
	869 BELFAST RD Ottawa ON	WNW	177.66	7
	<i>Well ID:</i> 7181712			
	869 BELFAST RD Ottawa ON	WNW	182.03	11
	<i>Well ID:</i> 7181711			
	869 BELFAST RD OTTAWA ON	WNW	182.26	12
	<i>Well ID:</i> 7190443			
	869 BELFAST RD Ottawa ON	WNW	182.54	14

Well ID: 7181716				
869 BELFAST RD Ottawa ON	WNW	182.54		<u>14</u>
Well ID: 7181725				
869 BELFAST RD Ottawa ON	WNW	184.55		<u>15</u>
Well ID: 7181699				
869 BELFAST RD Ottawa ON	WNW	184.55		<u>15</u>
Well ID: 7181728				
869 BELFAST RD Ottawa ON	WNW	186.17		<u>16</u>
Well ID: 7181698				
869 BELFAST RD Ottawa ON	WNW	186.17		<u>16</u>
Well ID: 7181723				
869 BELFAST RD Ottawa ON	WNW	186.56		<u>17</u>
Well ID: 7181715				
869 BELFAST RD Ottawa ON	WNW	186.59		<u>18</u>
Well ID: 7181693				
869 BELFAST RD Ottawa ON	WNW	187.72		<u>19</u>
Well ID: 7181727				
869 BELFAST RD Ottawa ON	WNW	193.28		<u>21</u>
Well ID: 7181695				
869 BELFAST RD Ottawa ON	WNW	193.36		<u>22</u>
Well ID: 7181717				
869 BELFAST RD Ottawa ON	WNW	193.36		<u>22</u>
Well ID: 7181721				
869 BELFAST RD Ottawa ON	WNW	195.61		<u>23</u>
Well ID: 7181729				

869 BELFAST RD Ottawa ON <i>Well ID:</i> 7181700	WNW	199.03	<u>25</u>
ON <i>Well ID:</i> 7169762	WNW	199.10	<u>26</u>
805 BELFAST Ottawa ON <i>Well ID:</i> 7243527	WNW	202.01	<u>27</u>
800 BELFAST RD Ottawa ON <i>Well ID:</i> 7243525	WNW	202.19	<u>28</u>
805 BELFAST Ottawa ON <i>Well ID:</i> 7243523	WNW	202.39	<u>29</u>
805 BELFAST Ottawa ON <i>Well ID:</i> 7243526	WNW	202.87	<u>30</u>
805 BELFAST Ottawa ON <i>Well ID:</i> 7243524	WNW	209.56	<u>31</u>
805 BETFORST RD Ottawa ON <i>Well ID:</i> 7243522	WNW	210.94	<u>32</u>
ON <i>Well ID:</i> 7207347	E	242.74	<u>40</u>



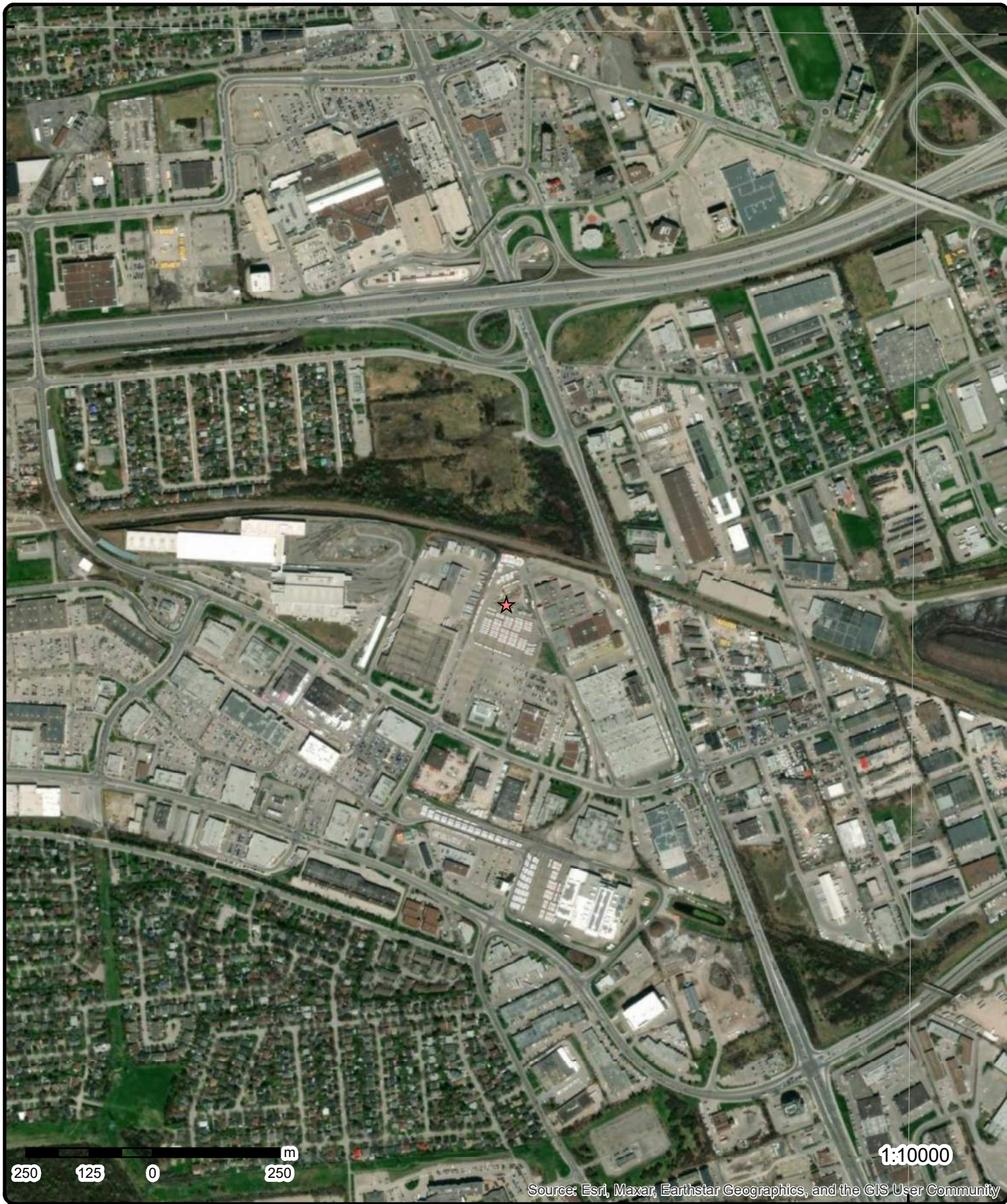
Map: 0.25 Kilometer Radius

Order Number: 22092300056

Address: 1500 Saint Laurent Blvd, Ottawa, ON



Project Property	Freeways; Highways	Beach	Shopping & Sports Area
Buffer Outline	Traffic Circle; Ramp	Airport	University/College
Eris Sites with Higher Elevation	Major Arterial; Minor Arterial	Industrial Area	Cemetery; Golf Course
Eris Sites with Same Elevation	Local Road	Military Base	Park (National)
Eris Sites with Lower Elevation	Service Road; Traffic Circle; Ramp	Aircraft Roads	Park (City/County)
Eris Sites with Unknown Elevation	Rail	Native Reservation	Hospital



Aerial Year: 2022

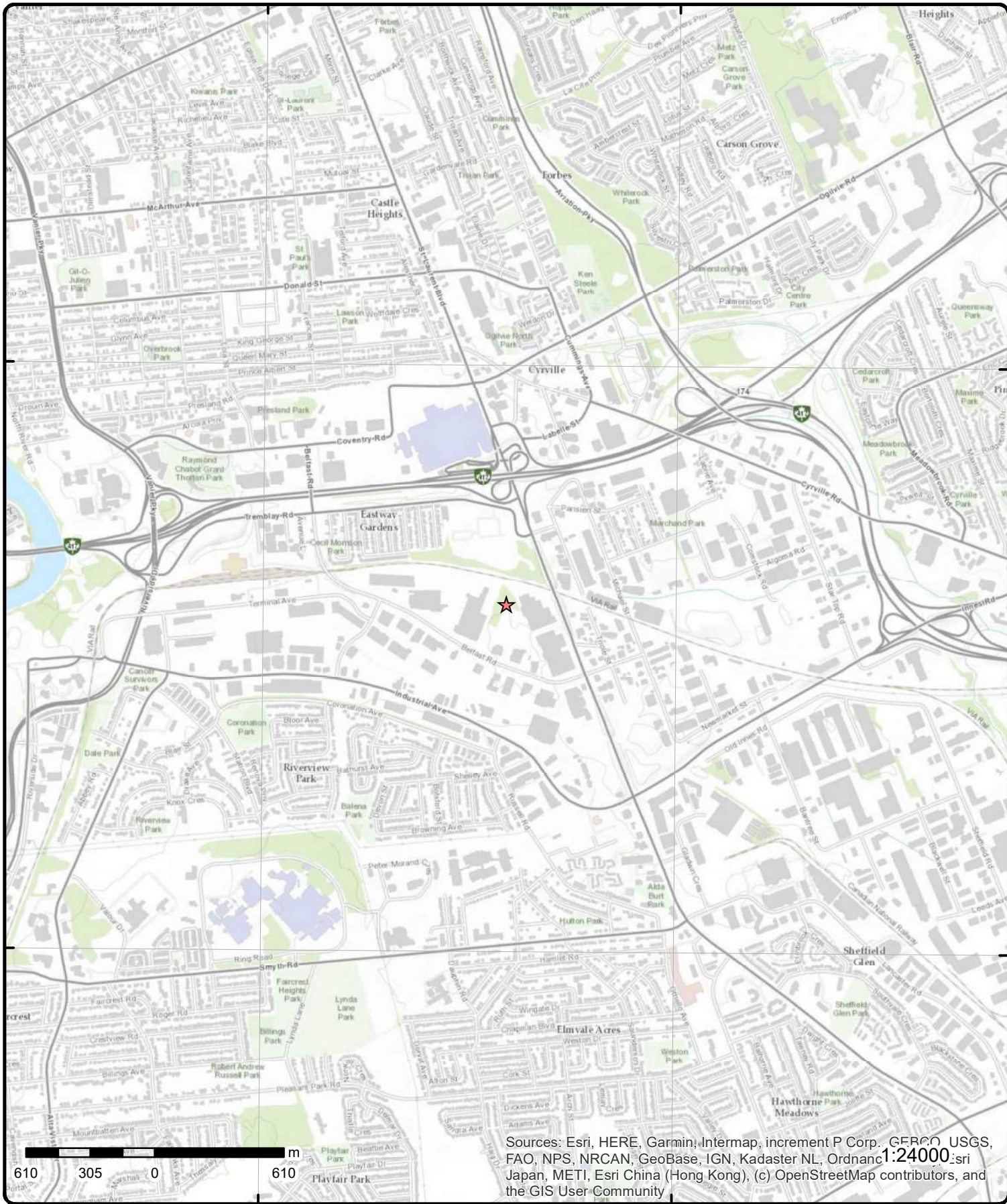
Order Number: 22092300056

Address: 1500 Saint Laurent Blvd, Ottawa, ON



Source: ESRI World Imagery

© ERIS Information Limited Partnership



Topographic Map

Order Number: 22092300056

Address: 1500 Saint Laurent Blvd, ON



Source: ESRI World Topographic Map

© ERIS Information Limited Partnership

Detail Report

Map Key	Number of Records	Direction/ Distance (m)	Elev/Diff (m)	Site	DB
1	1 of 70	-/0.0	69.9 / 0.00	OTTAWA-CARLETON REGIONAL TRANSIT COMM. 1500 ST. LAURENT BLVD. OTTAWA CITY ON K1G 0Z8	CA
<p>Certificate #: 8-4048-87- Application Year: 87 Issue Date: 9/25/1987 Approval Type: Industrial air Status: Approved Application Type: Client Name: Client Address: Client City: Client Postal Code: Project Description: PAINT BOOTH Contaminants: Emission Control:</p>					
1	2 of 70	-/0.0	69.9 / 0.00	OC TRANSPO 1500 ST. LAURENT BLVD. OTTAWA CITY ON K1G 0Z8	CA
<p>Certificate #: 8-4060-88- Application Year: 88 Issue Date: 1/24/1988 Approval Type: Industrial air Status: Approved Application Type: Client Name: Client Address: Client City: Client Postal Code: Project Description: SPRAY BOOTHS Contaminants: Emission Control:</p>					
1	3 of 70	-/0.0	69.9 / 0.00	OTTAWA-CARLETON REGIONAL TRANSIT COMMISS 1500 ST. LAURENT BLVD.-PRIVATE OTTAWA CITY ON K1G 0Z8	CA
<p>Certificate #: 7-1346-90- Application Year: 90 Issue Date: 9/4/1990 Approval Type: Municipal water Status: Approved Application Type: Client Name: Client Address: Client City: Client Postal Code:</p>					

Map Key	Number of Records	Direction/ Distance (m)	Elev/Diff (m)	Site	DB
---------	-------------------	-------------------------	---------------	------	----

Project Description:
Contaminants:
Emission Control:

<u>1</u>	4 of 70	-/0.0	69.9 / 0.00	OTTAWA-CARLETON REG. TRANSIT COMMISSION 1500 ST. LAURENT BLVD. OTTAWA ON K1G 0Z8	CA
----------	---------	-------	-------------	--	----

Certificate #: 8-4134-98-
Application Year: 98
Issue Date: 10/29/1998
Approval Type: Industrial air
Status: Approved
Application Type:
Client Name:
Client Address:
Client City:
Client Postal Code:
Project Description: (3) PAINT SPRAY BOOTHS FOR VEH. GARAGE
Contaminants: Xylene, Toluene(Pentyl Methane)(Methyl Benzene), N-Butyl Acetate, Other Organic Compounds
Emission Control: No Controls

<u>1</u>	5 of 70	-/0.0	69.9 / 0.00	O.C. TRANSPO OTTAWA SITE 1500 ST. LAURENT BOULEVARD OTTAWA CITY ON K1G 0Z8	SPL
----------	---------	-------	-------------	--	-----

Ref No:	111611	Discharger Report:	
Site No:		Material Group:	
Incident Dt:	4/3/1995	Health/Env Conseq:	
Year:		Client Type:	
Incident Cause:	OTHER CONTAINER LEAK	Sector Type:	
Incident Event:		Agency Involved:	
Contaminant Code:		Nearest Watercourse:	
Contaminant Name:		Site Address:	
Contaminant Limit 1:		Site District Office:	
Contam Limit Freq 1:		Site Postal Code:	
Contaminant UN No 1:		Site Region:	
Environment Impact:	POSSIBLE	Site Municipality:	20101
Nature of Impact:	Water course or lake	Site Lot:	
Receiving Medium:	LAND / WATER	Site Conc:	
Receiving Env:		Northing:	
MOE Response:		Easting:	
Dt MOE Arvl on Scn:		Site Geo Ref Accu:	
MOE Reported Dt:	4/3/1995	Site Map Datum:	
Dt Document Closed:		SAC Action Class:	
Incident Reason:	EQUIPMENT FAILURE	Source Type:	
Site Name:			
Site County/District:			
Site Geo Ref Meth:			
Incident Summary:	O.C. TRANSPO - 20 L OF ANTI-FREEZE TO PAVEMENT FROM BUS.		
Contaminant Qty:			

<u>1</u>	6 of 70	-/0.0	69.9 / 0.00	O.C. TRANSPO 1500 ST. LAURENT BLVD. OTTAWA SITE 1500 ST. LAURENT BOULEVARD OTTAWA CITY ON K1G 0Z8	SPL
----------	---------	-------	-------------	--	-----

Ref No: 117395 Discharger Report:

Map Key	Number of Records	Direction/ Distance (m)	Elev/Diff (m)	Site	DB	
				Site No: Incident Dt: 8/16/1995 Year: Incident Cause: OTHER CONTAINER LEAK Incident Event: Contaminant Code: Contaminant Name: Contaminant Limit 1: Contam Limit Freq 1: Contaminant UN No 1: Environment Impact: CONFIRMED Nature of Impact: Water course or lake Receiving Medium: WATER Receiving Env: MOE Response: Dt MOE Arvl on Scn: MOE Reported Dt: 8/18/1995 Dt Document Closed: Incident Reason: CORROSION Site Name: Site County/District: Site Geo Ref Meth: Incident Summary: O.C. TRANSP - UNKNOWN AMOUNT OF DIESEL FUEL TO STORM SEWER FROM TANK. Contaminant Qty:	Material Group: Health/Env Conseq: Client Type: Sector Type: Agency Involved: Nearest Watercourse: Site Address: Site District Office: Site Postal Code: Site Region: Site Municipality: 20101 Site Lot: Site Conc: Northing: Easting: Site Geo Ref Accu: Site Map Datum: SAC Action Class: Source Type:	
1	7 of 70	-/0.0	69.9 / 0.00	O.C. TRANSP PINECREST STATION IN QUEENSDALE OTTAWA SITE 1500 ST. LAURENT BOULEVARD OTTAWA CITY ON	SPL	
				Ref No: 118820 Site No: Incident Dt: 9/22/1995 Year: Incident Cause: UNDERGROUND TANK LEAK Incident Event: Contaminant Code: Contaminant Name: Contaminant Limit 1: Contam Limit Freq 1: Contaminant UN No 1: Environment Impact: CONFIRMED Nature of Impact: Soil contamination Receiving Medium: LAND Receiving Env: MOE Response: Dt MOE Arvl on Scn: MOE Reported Dt: 9/22/1995 Dt Document Closed: Incident Reason: UNKNOWN Site Name: Site County/District: Site Geo Ref Meth: Incident Summary: O.C. TRANSP:DIESEL FUEL LEAK FOUND DURING LEAK DETECTION TESTING. Contaminant Qty:	Discharger Report: Material Group: Health/Env Conseq: Client Type: Sector Type: Agency Involved: Nearest Watercourse: Site Address: Site District Office: Site Postal Code: Site Region: Site Municipality: 20101 Site Lot: Site Conc: Northing: Easting: MCCR Site Geo Ref Accu: Site Map Datum: SAC Action Class: Source Type:	
1	8 of 70	-/0.0	69.9 / 0.00	O.C. TRANSP O-C TRANSP GARAGE COMPLEX 1500 ST LAURENT BLVD OTTAWA SITE 1500 ST. LAURENT BOULEVARD	SPL	

Map Key	Number of Records	Direction/ Distance (m)	Elev/Diff (m)	Site	DB
OTTAWA CITY ON K1G 0Z8					
Ref No:	121333			Discharger Report:	
Site No:				Material Group:	
Incident Dt:	11/29/1995			Health/Env Conseq:	
Year:				Client Type:	
Incident Cause:	UNKNOWN			Sector Type:	
Incident Event:				Agency Involved:	
Contaminant Code:				Nearest Watercourse:	
Contaminant Name:				Site Address:	
Contaminant Limit 1:				Site District Office:	
Contam Limit Freq 1:				Site Postal Code:	
Contaminant UN No 1:				Site Region:	
Environment Impact:	NOT ANTICIPATED			Site Municipality:	20101
Nature of Impact:				Site Lot:	
Receiving Medium:	LAND			Site Conc:	
Receiving Env:				Northing:	
MOE Response:				Easting:	
Dt MOE Arvl on Scn:				Site Geo Ref Accu:	
MOE Reported Dt:	11/29/1995			Site Map Datum:	
Dt Document Closed:				SAC Action Class:	
Incident Reason:	UNKNOWN			Source Type:	
Site Name:					
Site County/District:					
Site Geo Ref Meth:					
Incident Summary:	OC TRANSP0-UNK QTY ENG OIL TO CONCRETE PAD.EWGR#ISSUED.				
Contaminant Qty:					

<u>1</u>	9 of 70	-/0.0	69.9 / 0.00	O.C. TRANSP0 1500 ST. LAURANT OTTAWA SITE 1500 ST. LAURENT BOULEVARD OTTAWA CITY ON K1G 0Z8	SPL
Ref No:	74280			Discharger Report:	
Site No:				Material Group:	
Incident Dt:	8/6/1992			Health/Env Conseq:	
Year:				Client Type:	
Incident Cause:	UNDERGROUND TANK LEAK			Sector Type:	
Incident Event:				Agency Involved:	
Contaminant Code:				Nearest Watercourse:	
Contaminant Name:				Site Address:	
Contaminant Limit 1:				Site District Office:	
Contam Limit Freq 1:				Site Postal Code:	
Contaminant UN No 1:				Site Region:	
Environment Impact:	CONFIRMED			Site Municipality:	20101
Nature of Impact:	Soil contamination			Site Lot:	
Receiving Medium:	LAND			Site Conc:	
Receiving Env:				Northing:	
MOE Response:				Easting:	
Dt MOE Arvl on Scn:				Site Geo Ref Accu:	
MOE Reported Dt:	8/6/1992			Site Map Datum:	
Dt Document Closed:				SAC Action Class:	
Incident Reason:	UNKNOWN			Source Type:	
Site Name:					
Site County/District:					
Site Geo Ref Meth:					
Incident Summary:	O.C. TRANSP0: DIESEL FUELF0UND IN EXCAVATION				
Contaminant Qty:					

Map Key	Number of Records	Direction/ Distance (m)	Elev/Diff (m)	Site	DB
<u>1</u>	10 of 70	-/0.0	69.9 / 0.00	OTTAWA CARLETON REGIONAL TRANSIT COMMISSION 1500 ST LAURENT BLVD OTTAWA ON K1G 0Z8	PRT
Location ID:		11111			
Type:		private			
Expiry Date:		1994-06-30			
Capacity (L):		181840.00			
Licence #:		0001027955			
<u>1</u>	11 of 70	-/0.0	69.9 / 0.00	OTTAWA TRANSPORT COMM 1500 ST LAURENT BLVD OTTAWA ON K1G0Z8	PRT
Location ID:		11111			
Type:		retail			
Expiry Date:		1993-01-31			
Capacity (L):		4000			
Licence #:		0076353655			
<u>1</u>	12 of 70	-/0.0	69.9 / 0.00	OTTAWA CARLETON REG. TRANSIT COMM. 1500 ST. LAURENT BOULEVARD OTTAWA CITY ON K1G 0Z8	CA
Certificate #:		8-4186-97-			
Application Year:		97			
Issue Date:		12/5/1997			
Approval Type:		Industrial air			
Status:		Approved			
Application Type:					
Client Name:					
Client Address:					
Client City:					
Client Postal Code:					
Project Description:		NEW WELDING FUME EXHAUST SYSTEM			
Contaminants:		Ferric Oxide			
Emission Control:		No Controls			
<u>1</u>	13 of 70	-/0.0	69.9 / 0.00	O.C. TRANSPO 1500 ST. LAURENT BLVD. MOTOR VEHICLE (OPERATING FLUID) OTTAWA CITY ON K1G 0Z8	SPL
Ref No:		123427			
Site No:					
Incident Dt:		2/7/1996			
Year:					
Incident Cause:		CONTAINER OVERFLOW			
Incident Event:					
Contaminant Code:					
Contaminant Name:					
Contaminant Limit 1:					
Contam Limit Freq 1:					
Contaminant UN No					
1:					
Environment Impact:		NOT ANTICIPATED			
Nature of Impact:					
Receiving Medium:		LAND			
Receiving Env:					
Discharger Report:					
Material Group:					
Health/Env Conseq:					
Client Type:					
Sector Type:					
Agency Involved:					
Nearest Watercourse:					
Site Address:					
Site District Office:					
Site Postal Code:					
Site Region:					
Site Municipality:		20101			
Site Lot:					
Site Conc:					
Northing:					

Map Key	Number of Records	Direction/ Distance (m)	Elev/Diff (m)	Site	DB
MOE Response: Dt MOE Arvl on Scn: MOE Reported Dt: 2/7/1996 Dt Document Closed: Incident Reason: ERROR Site Name: Site County/District: Site Geo Ref Meth: Incident Summary: O.C. TRANSPORT- 22 L DIE-SEL INSIDE GARAGE & OIL SEPARATOR,WILL CLEAN UP. Contaminant Qty:				Easting: Site Geo Ref Accu: Site Map Datum: SAC Action Class: Source Type:	

<u>1</u>	14 of 70	-/0.0	69.9 / 0.00	O.C. TRANSP 1500 ST. LAURENT BLVD. OTTAWA SITE 1500 ST. LAURENT BOULEVARD OTTAWA CITY ON K1G 0Z8	SPL
Ref No: 125934 Site No: Incident Dt: 5/5/1996 Year: Incident Cause: VALVE/FITTING LEAK OR FAILURE Incident Event: Contaminant Code: Contaminant Name: Contaminant Limit 1: Contam Limit Freq 1: Contaminant UN No 1: Environment Impact: NOT ANTICIPATED Nature of Impact: Receiving Medium: LAND Receiving Env: MOE Response: Dt MOE Arvl on Scn: MOE Reported Dt: 5/5/1996 Dt Document Closed: Incident Reason: EQUIPMENT FAILURE Site Name: Site County/District: Site Geo Ref Meth: Incident Summary: O.C. TRANSPORT-5L DIESEL TO PARKING AREA:ABSORBED & CLEANING UP: MCCR. Contaminant Qty:				Discharger Report: Material Group: Health/Env Conseq: Client Type: Sector Type: Agency Involved: Nearest Watercourse: Site Address: Site District Office: Site Postal Code: Site Region: Site Municipality: 20101 Site Lot: Site Conc: Northing: Easting: Site Geo Ref Accu: Site Map Datum: SAC Action Class: Source Type:	

<u>1</u>	15 of 70	-/0.0	69.9 / 0.00	O.C. TRANSP OTTAWA SITE 1500 ST. LAURENT BOULEVARD OTTAWA CITY ON K1G 0Z8	SPL
Ref No: 130912 Site No: Incident Dt: 8/24/1996 Year: Incident Cause: VALVE/FITTING LEAK OR FAILURE Incident Event: Contaminant Code: Contaminant Name: Contaminant Limit 1: Contam Limit Freq 1: Contaminant UN No 1: Environment Impact: NOT ANTICIPATED Nature of Impact: Receiving Medium: WATER				Discharger Report: Material Group: Health/Env Conseq: Client Type: Sector Type: Agency Involved: Nearest Watercourse: Site Address: Site District Office: Site Postal Code: Site Region: Site Municipality: 20101 Site Lot: Site Conc:	

Map Key	Number of Records	Direction/ Distance (m)	Elev/Diff (m)	Site	DB
Receiving Env: MOE Response: Dt MOE Arvl on Scn: MOE Reported Dt: 8/24/1996 Dt Document Closed: Incident Reason: EQUIPMENT FAILURE Site Name: Site County/District: Site Geo Ref Meth: Incident Summary: O.C.TRANSPO:40L TRANS- MISSION FLUID TO OIL WATER SEPARATOR. Contaminant Qty:				Northing: Easting: Site Geo Ref Accu: Site Map Datum: SAC Action Class: Source Type:	

<u>1</u>	16 of 70	-/0.0	69.9 / 0.00	O.C. TRANSPO 1500 ST. LAURENT BLVD. OTTAWA SITE 1500 ST. LAURENT BOULEVARD OTTAWA CITY ON K1G 0Z8	SPL
Ref No: 133563 Site No: Incident Dt: 10/26/1996 Year: Incident Cause: PIPE/HOSE LEAK Incident Event: Contaminant Code: Contaminant Name: Contaminant Limit 1: Contam Limit Freq 1: Contaminant UN No 1: Environment Impact: POSSIBLE Nature of Impact: Water course or lake Receiving Medium: LAND Receiving Env: MOE Response: Dt MOE Arvl on Scn: MOE Reported Dt: 10/26/1996 Dt Document Closed: Incident Reason: EQUIPMENT FAILURE Site Name: Site County/District: Site Geo Ref Meth: Incident Summary: O.C. TRANSPO-50 LITRES OF HYDRAULIC OIL TO ROAD AND CB. Contaminant Qty:				Discharger Report: Material Group: Health/Env Conseq: Client Type: Sector Type: Agency Involved: Nearest Watercourse: Site Address: Site District Office: Site Postal Code: Site Region: Site Municipality: 20101 Site Lot: Site Conc: Northing: Easting: Site Geo Ref Accu: Site Map Datum: SAC Action Class: Source Type:	

<u>1</u>	17 of 70	-/0.0	69.9 / 0.00	O.C. TRANSPO 1500 ST. LAURENT BLVD. OTTAWA SITE 1500 ST. LAURENT BOULEVARD OTTAWA CITY ON K1G 0Z8	SPL
Ref No: 136290 Site No: Incident Dt: 1/18/1997 Year: Incident Cause: CONTAINER OVERFLOW Incident Event: Contaminant Code: Contaminant Name: Contaminant Limit 1: Contam Limit Freq 1: Contaminant UN No 1: Environment Impact: POSSIBLE				Discharger Report: Material Group: Health/Env Conseq: Client Type: Sector Type: Agency Involved: Nearest Watercourse: Site Address: Site District Office: Site Postal Code: Site Region: Site Municipality: 20101	

Map Key	Number of Records	Direction/ Distance (m)	Elev/Diff (m)	Site	DB
Nature of Impact:	Water course or lake			Site Lot:	
Receiving Medium:	LAND / WATER			Site Conc:	
Receiving Env:				Northing:	
MOE Response:				Easting:	
Dt MOE Arvl on Scn:				Site Geo Ref Accu:	
MOE Reported Dt:	1/18/1997			Site Map Datum:	
Dt Document Closed:				SAC Action Class:	
Incident Reason:	ERROR			Source Type:	
Site Name:					
Site County/District:					
Site Geo Ref Meth:					
Incident Summary:	O.C. TRANSPORT-UNKN QNTY OF DIESEL FUEL TO GROUND & SEWER				
Contaminant Qty:					

<u>1</u>	18 of 70	-/0.0	69.9 / 0.00	O.C. TRANSP 1500 ST LAURENT BOULEVARD OTTAWA SITE 1500 ST. LAURENT BOULEVARD OTTAWA ON K1G 0Z8	SPL
Ref No:	192717			Discharger Report:	
Site No:				Material Group:	
Incident Dt:	12/29/2000			Health/Env Conseq:	
Year:				Client Type:	
Incident Cause:	PIPE/HOSE LEAK			Sector Type:	
Incident Event:				Agency Involved:	
Contaminant Code:				Nearest Watercourse:	
Contaminant Name:				Site Address:	
Contaminant Limit 1:				Site District Office:	
Contam Limit Freq 1:				Site Postal Code:	
Contaminant UN No 1:				Site Region:	
Environment Impact:	POSSIBLE			Site Municipality:	20107
Nature of Impact:	Multi Media Pollution			Site Lot:	
Receiving Medium:	LAND			Site Conc:	
Receiving Env:				Northing:	
MOE Response:				Easting:	
Dt MOE Arvl on Scn:				Site Geo Ref Accu:	
MOE Reported Dt:	12/29/2000			Site Map Datum:	
Dt Document Closed:				SAC Action Class:	
Incident Reason:	UNKNOWN			Source Type:	
Site Name:					
Site County/District:					
Site Geo Ref Meth:					
Incident Summary:	OC TRANSP:50 L SPILL OF ETHYLENE GLYCOL FROM BUS RADIATOR-REQUESTING EWG#				
Contaminant Qty:					

<u>1</u>	19 of 70	-/0.0	69.9 / 0.00	O.C. TRANSP BELFAST AT THE TERMINAL OTTAWA SITE 1500 ST. LAURENT BOULEVARD OTTAWA CITY ON	SPL
Ref No:	201285			Discharger Report:	
Site No:				Material Group:	
Incident Dt:	5/23/2001			Health/Env Conseq:	
Year:				Client Type:	
Incident Cause:	UNKNOWN			Sector Type:	
Incident Event:				Agency Involved:	
Contaminant Code:				Nearest Watercourse:	
Contaminant Name:				Site Address:	
Contaminant Limit 1:				Site District Office:	
Contam Limit Freq 1:				Site Postal Code:	
Contaminant UN No				Site Region:	

Map Key	Number of Records	Direction/ Distance (m)	Elev/Diff (m)	Site	DB
1:					
Environment Impact:	Possible			Site Municipality: 20107	
Nature of Impact:	Multi Media Pollution			Site Lot:	
Receiving Medium:	Land, Water			Site Conc:	
Receiving Env:				Northing:	
MOE Response:				Easting:	
Dt MOE Arvl on Scn:				Site Geo Ref Accu:	
MOE Reported Dt:	5/23/2001			Site Map Datum:	
Dt Document Closed:				SAC Action Class:	
Incident Reason:	UNKNOWN			Source Type:	
Site Name:					
Site County/District:					
Site Geo Ref Meth:					
Incident Summary:	OC TRANSP:HYDRAULIC OIL FROM BUS TO ROAD,CATH- BASIN, EWG NUMBER ISSUED				
Contaminant Qty:					
<u>1</u>	20 of 70	-/0.0	69.9 / 0.00	O.C. TRANSPO 1500 ST. LAURANT OTTAWA SITE 1500 ST. LAURENT BOULEVARD OTTAWA CITY ON K1G 0Z8	SPL
Ref No:	206900			Discharger Report:	
Site No:				Material Group:	
Incident Dt:				Health/Env Conseq:	
Year:				Client Type:	
Incident Cause:	UNDERGROUND TANK LEAK			Sector Type:	
Incident Event:				Agency Involved:	
Contaminant Code:				Nearest Watercourse:	
Contaminant Name:				Site Address:	
Contaminant Limit 1:				Site District Office:	
Contam Limit Freq 1:				Site Postal Code:	
Contaminant UN No				Site Region:	
1:					
Environment Impact:	Confirmed			Site Municipality: 20107	
Nature of Impact:	Multi Media Pollution			Site Lot:	
Receiving Medium:	Land			Site Conc:	
Receiving Env:				Northing:	
MOE Response:				Easting:	
Dt MOE Arvl on Scn:				Site Geo Ref Accu:	
MOE Reported Dt:	7/25/2001			Site Map Datum:	
Dt Document Closed:				SAC Action Class:	
Incident Reason:	UNKNOWN			Source Type:	
Site Name:					
Site County/District:					
Site Geo Ref Meth:					
Incident Summary:	O.C. TRANSP: WASTE OIL FOUND IN TEST HOLE NEAR WASTE OIL TANKS.				
Contaminant Qty:					
<u>1</u>	21 of 70	-/0.0	69.9 / 0.00	1500 St. Laurent Boulevard Ottawa ON K1G 0Z8	CA
Certificate #:	6643-5DUSP2				
Application Year:	02				
Issue Date:	9/20/02				
Approval Type:	Municipal & Private sewage				
Status:	Approved				
Application Type:	New Certificate of Approval				
Client Name:	City of Ottawa				
Client Address:	1500 St. Laurent Boulevard				
Client City:	Ottawa				
Client Postal Code:	K1G 0Z8				
Project Description:	Stormwater management facility for OC Transpo				

Map Key	Number of Records	Direction/ Distance (m)	Elev/Diff (m)	Site	DB
Contaminants:					
Emission Control:					

<u>1</u>	22 of 70	-0.0	69.9 / 0.00	OTTAWA-CARLETON REG. TRANSIT COMM. 1500 ST. LAURENT BLVD. OTTAWA ON K1G 0Z8	GEN
Generator No:	ON0133300			Status:	
SIC Code:	4571			Co Admin:	
SIC Description:	URBAN TRANSIT SYS.			Choice of Contact:	
Approval Years:	86,87,88,89,90			Phone No Admin:	
PO Box No:				Contam. Facility:	
Country:				MHSW Facility:	

Detail(s)

Waste Class:	122
Waste Class Desc:	ALKALINE WASTES - OTHER METALS
Waste Class:	211
Waste Class Desc:	AROMATIC SOLVENTS
Waste Class:	212
Waste Class Desc:	ALIPHATIC SOLVENTS
Waste Class:	213
Waste Class Desc:	PETROLEUM DISTILLATES
Waste Class:	251
Waste Class Desc:	OIL SKIMMINGS & SLUDGES
Waste Class:	252
Waste Class Desc:	WASTE OILS & LUBRICANTS

<u>1</u>	23 of 70	-0.0	69.9 / 0.00	OTTAWA-CARLETON REGIONAL TRANS COMM 1500 ST LAURENT BOULEVARD OTTAWA ON K1G 0Z8	GEN
Generator No:	ON0133300			Status:	
SIC Code:	4571			Co Admin:	
SIC Description:	URBAN TRANSIT SYS.			Choice of Contact:	
Approval Years:	92,93			Phone No Admin:	
PO Box No:				Contam. Facility:	
Country:				MHSW Facility:	

Detail(s)

Waste Class:	221
Waste Class Desc:	LIGHT FUELS
Waste Class:	251
Waste Class Desc:	OIL SKIMMINGS & SLUDGES
Waste Class:	252
Waste Class Desc:	WASTE OILS & LUBRICANTS
Waste Class:	122
Waste Class Desc:	ALKALINE WASTES - OTHER METALS
Waste Class:	145
Waste Class Desc:	PAINT/PIGMENT/COATING RESIDUES

Map Key	Number of Records	Direction/ Distance (m)	Elev/Diff (m)	Site	DB
Waste Class:		211			
Waste Class Desc:		AROMATIC SOLVENTS			
Waste Class:		212			
Waste Class Desc:		ALIPHATIC SOLVENTS			
Waste Class:		213			
Waste Class Desc:		PETROLEUM DISTILLATES			

1 24 of 70 -/0.0 69.9 / 0.00 OTTAWA-CARLETON REG. TRANSIT COMM.29-261
1500 ST. LAURENT BLVD.
OTTAWA ON K1G 0Z8 **GEN**

Generator No: ON0133300 **Status:**
SIC Code: 4571 **Co Admin:**
SIC Description: URBAN TRANSIT SYS. **Choice of Contact:**
Approval Years: 94,95,96 **Phone No Admin:**
PO Box No: **Contam. Facility:**
Country: **MHSW Facility:**

Detail(s)

Waste Class: 122
Waste Class Desc: ALKALINE WASTES - OTHER METALS

Waste Class: 145
Waste Class Desc: PAINT/PIGMENT/COATING RESIDUES

Waste Class: 211
Waste Class Desc: AROMATIC SOLVENTS

Waste Class: 212
Waste Class Desc: ALIPHATIC SOLVENTS

Waste Class: 213
Waste Class Desc: PETROLEUM DISTILLATES

Waste Class: 221
Waste Class Desc: LIGHT FUELS

Waste Class: 251
Waste Class Desc: OIL SKIMMINGS & SLUDGES

Waste Class: 252
Waste Class Desc: WASTE OILS & LUBRICANTS

1 25 of 70 -/0.0 69.9 / 0.00 OTTAWA-CARLETON REG. TRANSIT COMMISSION
1500 ST. LAURENT BOULEVARD
OTTAWA ON K1G 0Z8 **GEN**

Generator No: ON0133300 **Status:**
SIC Code: 4571 **Co Admin:**
SIC Description: URBAN TRANSIT SYS. **Choice of Contact:**
Approval Years: 97,98,99,00 **Phone No Admin:**
PO Box No: **Contam. Facility:**
Country: **MHSW Facility:**

Detail(s)

Map Key	Number of Records	Direction/ Distance (m)	Elev/Diff (m)	Site	DB
Waste Class:		122			
Waste Class Desc:		ALKALINE WASTES - OTHER METALS			
Waste Class:		145			
Waste Class Desc:		PAINT/PIGMENT/COATING RESIDUES			
Waste Class:		211			
Waste Class Desc:		AROMATIC SOLVENTS			
Waste Class:		212			
Waste Class Desc:		ALIPHATIC SOLVENTS			
Waste Class:		213			
Waste Class Desc:		PETROLEUM DISTILLATES			
Waste Class:		221			
Waste Class Desc:		LIGHT FUELS			
Waste Class:		251			
Waste Class Desc:		OIL SKIMMINGS & SLUDGES			
Waste Class:		252			
Waste Class Desc:		WASTE OILS & LUBRICANTS			

1 26 of 70 -/0.0 69.9 / 0.00 **OC TRANSPO
1500 ST. LAURENT BLVD.
OTTAWA ON K1G 0Z8** **GEN**

Generator No:	ON0133300	Status:	
SIC Code:	4571	Co Admin:	
SIC Description:	URBAN TRANSIT SYS.	Choice of Contact:	
Approval Years:	01	Phone No Admin:	
PO Box No:		Contam. Facility:	
Country:		MHSW Facility:	

Detail(s)

Waste Class:	252
Waste Class Desc:	WASTE OILS & LUBRICANTS
Waste Class:	331
Waste Class Desc:	WASTE COMPRESSED GASES
Waste Class:	113
Waste Class Desc:	ACID WASTE - OTHER METALS
Waste Class:	121
Waste Class Desc:	ALKALINE WASTES - HEAVY METALS
Waste Class:	122
Waste Class Desc:	ALKALINE WASTES - OTHER METALS
Waste Class:	145
Waste Class Desc:	PAINT/PIGMENT/COATING RESIDUES
Waste Class:	211
Waste Class Desc:	AROMATIC SOLVENTS
Waste Class:	212
Waste Class Desc:	ALIPHATIC SOLVENTS
Waste Class:	213
Waste Class Desc:	PETROLEUM DISTILLATES

Map Key	Number of Records	Direction/ Distance (m)	Elev/Diff (m)	Site	DB
Waste Class:		251			
Waste Class Desc:		OIL SKIMMINGS & SLUDGES			
Waste Class:		221			
Waste Class Desc:		LIGHT FUELS			

<u>1</u>	27 of 70	-0.0	69.9 / 0.00	City of Ottawa, OC Transpo 1500 ST. LAURENT BLVD. OTTAWA ON K1G 0Z8	GEN
----------	----------	------	-------------	---	-----

Generator No:	ON0133300	Status:
SIC Code:		Co Admin:
SIC Description:		Choice of Contact:
Approval Years:	02	Phone No Admin:
PO Box No:		Contam. Facility:
Country:		MHSW Facility:

Detail(s)

Waste Class:	211
Waste Class Desc:	AROMATIC SOLVENTS
Waste Class:	113
Waste Class Desc:	ACID WASTE - OTHER METALS
Waste Class:	122
Waste Class Desc:	ALKALINE WASTES - OTHER METALS
Waste Class:	145
Waste Class Desc:	PAINT/PIGMENT/COATING RESIDUES
Waste Class:	212
Waste Class Desc:	ALIPHATIC SOLVENTS
Waste Class:	213
Waste Class Desc:	PETROLEUM DISTILLATES
Waste Class:	221
Waste Class Desc:	LIGHT FUELS
Waste Class:	251
Waste Class Desc:	OIL SKIMMINGS & SLUDGES
Waste Class:	252
Waste Class Desc:	WASTE OILS & LUBRICANTS
Waste Class:	262
Waste Class Desc:	DETERGENTS/SOAPS
Waste Class:	331
Waste Class Desc:	WASTE COMPRESSED GASES

<u>1</u>	28 of 70	-0.0	69.9 / 0.00	O C T (SEE & USE ON0133300) O.C. TRANSP0 1500 ST LAURENT BLVD OTTAWA ON K1G 0Z8	GEN
----------	----------	------	-------------	---	-----

Generator No:	ON0277200	Status:
SIC Code:	0009	Co Admin:
SIC Description:	*** ERROR RECORD ***	Choice of Contact:
Approval Years:	92,93	Phone No Admin:
PO Box No:		Contam. Facility:
Country:		MHSW Facility:

Map Key	Number of Records	Direction/ Distance (m)	Elev/Diff (m)	Site	DB
1	29 of 70	-/0.0	69.9 / 0.00	City of Ottawa, OC Transpo 1500 ST.LAURENT BLVD. OTTAWA ON K1G 0Z8	GEN
Generator No:		ON0133300		Status:	
SIC Code:		485110		Co Admin:	
SIC Description:		Urban Transit Systems		Choice of Contact:	
Approval Years:		03,04,05,06,07,08		Phone No Admin:	
PO Box No:				Contam. Facility:	
Country:				MHSW Facility:	
<u>Detail(s)</u>					
Waste Class:		243			
Waste Class Desc:		PCB'S			
Waste Class:		262			
Waste Class Desc:		DETERGENTS/SOAPS			
Waste Class:		331			
Waste Class Desc:		WASTE COMPRESSED GASES			
Waste Class:		263			
Waste Class Desc:		ORGANIC LABORATORY CHEMICALS			
Waste Class:		146			
Waste Class Desc:		OTHER SPECIFIED INORGANICS			
Waste Class:		253			
Waste Class Desc:		EMULSIFIED OILS			
Waste Class:		113			
Waste Class Desc:		ACID WASTE - OTHER METALS			
Waste Class:		122			
Waste Class Desc:		ALKALINE WASTES - OTHER METALS			
Waste Class:		145			
Waste Class Desc:		PAINT/PIGMENT/COATING RESIDUES			
Waste Class:		211			
Waste Class Desc:		AROMATIC SOLVENTS			
Waste Class:		212			
Waste Class Desc:		ALIPHATIC SOLVENTS			
Waste Class:		213			
Waste Class Desc:		PETROLEUM DISTILLATES			
Waste Class:		221			
Waste Class Desc:		LIGHT FUELS			
Waste Class:		251			
Waste Class Desc:		OIL SKIMMINGS & SLUDGES			
Waste Class:		252			
Waste Class Desc:		WASTE OILS & LUBRICANTS			
1	30 of 70	-/0.0	69.9 / 0.00	CITY OF OTTAWA (OC TRANSPO) 1500 ST LAURENT BLVD OTTAWA ON K1G 0Z8	FSTH
License Issue Date:		10/16/1995			

Map Key	Number of Records	Direction/ Distance (m)	Elev/Diff (m)	Site	DB
---------	-------------------	----------------------------	------------------	------	----

Tank Status: Licensed
Tank Status As Of: August 2007
Operation Type: Private Fuel Outlet
Facility Type: Gasoline Station - Self Serve

--Details--

Status: Active
Year of Installation: 1995
Corrosion Protection:
Capacity: 50000
Tank Fuel Type: Liquid Fuel Double Wall UST - Diesel

Status: Active
Year of Installation: 1995
Corrosion Protection:
Capacity: 50000
Tank Fuel Type: Liquid Fuel Double Wall UST - Diesel

Status: Active
Year of Installation: 1995
Corrosion Protection:
Capacity: 50000
Tank Fuel Type: Liquid Fuel Double Wall UST - Diesel

Status: Active
Year of Installation: 1995
Corrosion Protection:
Capacity: 50000
Tank Fuel Type: Liquid Fuel Double Wall UST - Diesel

1	31 of 70	-/0.0	69.9 / 0.00	OC Transpo 1500 St. Laurent Blvd Ottawa Ontario K1G 0Z8 Ottawa ON	EBR
-------------------	----------	-------	-------------	--	-----

EBR Registry No: IT06E0007
Ministry Ref No: 2006-000034
Notice Type: Instrument Decision
Notice Stage:
Notice Date: June 14, 2006
Proposal Date: February 02, 2006
Year: 2006

Decision Posted:
Exception Posted:
Section:
Act 1:
Act 2:
Site Location Map:

Instrument Type:
Off Instrument Name:
Posted By:
Company Name: OC Transpo
Site Address:
Location Other:
Proponent Name:
Proponent Address: 1500 St. Laurent Blvd., Ottawa Ontario, K1G 0Z8
Comment Period:
URL:

Site Location Details:
1500 St. Laurent Blvd Ottawa Ontario K1G 0Z8 Ottawa

1	32 of 70	-/0.0	69.9 / 0.00	City of Ottawa 1500 St. Laurent St. Ottawa ON K1G 0Z8	SPL
-------------------	----------	-------	-------------	---	-----

Map Key	Number of Records	Direction/ Distance (m)	Elev/Diff (m)	Site	DB	
				Ref No: 5108-6BYNDF Site No: Incident Dt: 5/1/2005 Year: Incident Cause: Other Discharges Incident Event: Contaminant Code: Contaminant Name: DIESEL FUEL Contaminant Limit 1: Contam Limit Freq 1: Contaminant UN No 1: Environment Impact: Possible Nature of Impact: Other Impact(s) Receiving Medium: Water Receiving Env: MOE Response: Dt MOE Arvl on Scn: MOE Reported Dt: 5/1/2005 Dt Document Closed: Incident Reason: Equipment Failure Site Name: OC Transpo Lot<UNOFFICIAL> Site County/District: Site Geo Ref Meth: Incident Summary: OC Transpo: DSL fuel to catch basin Contaminant Qty:	Discharger Report: 0 Material Group: Oil Health/Env Conseq: Client Type: Sector Type: Other Motor Vehicle Agency Involved: Nearest Watercourse: Site Address: Site District Office: Ottawa Site Postal Code: Site Region: Site Municipality: Ottawa Site Lot: Site Conc: Northing: Easting: Site Geo Ref Accu: Site Map Datum: SAC Action Class: Spills Source Type:	

1 33 of 70 -/0.0 69.9 / 0.00 City of Ottawa OC Transpo Lot at 1500 St. Laurent Blvd<UNOFFICIAL> Ottawa ON K1G 0Z8 SPL

				Ref No: 6237-6BAEVB Site No: Incident Dt: 4/9/2005 Year: Incident Cause: Incident Event: Contaminant Code: Contaminant Name: DIESEL FUEL Contaminant Limit 1: Contam Limit Freq 1: Contaminant UN No 1: Environment Impact: Not Anticipated Nature of Impact: Receiving Medium: Land & Water Receiving Env: MOE Response: Dt MOE Arvl on Scn: MOE Reported Dt: 4/9/2005 Dt Document Closed: Incident Reason: Site Name: OC Transpo Lot at 1500 St. Laurent Blvd<UNOFFICIAL> Site County/District: Site Geo Ref Meth: Incident Summary: OC Transpo-20 L Diesel to Lot & CB,Contained Contaminant Qty:	Discharger Report: 0 Material Group: Oil Health/Env Conseq: Client Type: Sector Type: Other Motor Vehicle Agency Involved: Nearest Watercourse: Site Address: Site District Office: Ottawa Site Postal Code: Site Region: Site Municipality: Ottawa Site Lot: Site Conc: Northing: Easting: Site Geo Ref Accu: Site Map Datum: SAC Action Class: Source Type:	
--	--	--	--	---	--	--

1 34 of 70 -/0.0 69.9 / 0.00 City of Ottawa 1500 St. Laurent Boulevard SPL

Map Key	Number of Records	Direction/ Distance (m)	Elev/Diff (m)	Site	DB
				Ottawa ON K1G 0Z8	
Ref No:	7501-7DVBU6			Discharger Report:	
Site No:				Material Group:	
Incident Dt:				Health/Env Conseq:	
Year:				Client Type:	
Incident Cause:	Other Discharges			Sector Type:	Other Motor Vehicle
Incident Event:				Agency Involved:	
Contaminant Code:	13			Nearest Watercourse:	
Contaminant Name:	DIESEL FUEL			Site Address:	
Contaminant Limit 1:				Site District Office:	Ottawa
Contam Limit Freq 1:				Site Postal Code:	
Contaminant UN No 1:				Site Region:	
Environment Impact:	Confirmed			Site Municipality:	Ottawa
Nature of Impact:	Surface Water Pollution			Site Lot:	
Receiving Medium:				Site Conc:	
Receiving Env:				Northing:	NA
MOE Response:	No Field Response			Easting:	NA
Dt MOE Arvl on Scn:				Site Geo Ref Accu:	
MOE Reported Dt:	4/20/2008			Site Map Datum:	
Dt Document Closed:	5/24/2008			SAC Action Class:	Watercourse Spills
Incident Reason:	Equipment Failure - Malfunction of system components			Source Type:	
Site Name:	1500 St. Laurent Boulevard				
Site County/District:					
Site Geo Ref Meth:					
Incident Summary:	OC Transport-6 L Diesel/Oil into a C.B.				
Contaminant Qty:	3 L				

<u>1</u>	35 of 70	-/0.0	69.9 / 0.00	CITY OF OTTAWA (OC TRANSP) 1500 ST LAURENT BLVD OTTAWA ON K1G 0Z8	FSTH
License Issue Date:	10/16/1995				
Tank Status:	Licensed				
Tank Status As Of:	December 2008				
Operation Type:	Private Fuel Outlet				
Facility Type:	Gasoline Station - Self Serve				
--Details--					
Status:	Active				
Year of Installation:	1995				
Corrosion Protection:					
Capacity:	50000				
Tank Fuel Type:	Liquid Fuel Double Wall UST - Diesel				
Status:	Active				
Year of Installation:	1995				
Corrosion Protection:					
Capacity:	50000				
Tank Fuel Type:	Liquid Fuel Double Wall UST - Diesel				
Status:	Active				
Year of Installation:	1995				
Corrosion Protection:					
Capacity:	50000				

Map Key	Number of Records	Direction/ Distance (m)	Elev/Diff (m)	Site	DB
Tank Fuel Type:		Liquid Fuel Double Wall UST - Diesel			
<u>1</u>	36 of 70	-/0.0	69.9 / 0.00	City of Ottawa 1500 St. Laurent Blvd Ottawa ON K1G 0Z8	SPL
Ref No:	8104-7Q6PGR			Discharger Report:	
Site No:				Material Group:	
Incident Dt:				Health/Env Conseq:	
Year:				Client Type:	
Incident Cause:	Other Discharges			Sector Type:	Other Motor Vehicle
Incident Event:				Agency Involved:	
Contaminant Code:				Nearest Watercourse:	
Contaminant Name:	DIESEL FUEL			Site Address:	
Contaminant Limit 1:				Site District Office:	
Contam Limit Freq 1:				Site Postal Code:	
Contaminant UN No 1:				Site Region:	
Environment Impact:	Not Anticipated			Site Municipality:	Ottawa
Nature of Impact:	Groundwater Pollution; Surface Water Pollution			Site Lot:	
Receiving Medium:				Site Conc:	
Receiving Env:				Northing:	NA
MOE Response:	No Field Response			Easting:	NA
Dt MOE Arvl on Scn:				Site Geo Ref Accu:	
MOE Reported Dt:	3/15/2009			Site Map Datum:	
Dt Document Closed:				SAC Action Class:	Watercourse Spills
Incident Reason:				Source Type:	
Site Name:	OC Transpo Yard				
Site County/District:					
Site Geo Ref Meth:					
Incident Summary:	O.C. Transpo-20 L diesel to grnd/drain, cleaned up.				
Contaminant Qty:	20 L				

<u>1</u>	37 of 70	-/0.0	69.9 / 0.00	City of Ottawa 1500 St. Laurent Blvd Ottawa ON K1G 0Z8	SPL
Ref No:	8737-7V8G9X			Discharger Report:	
Site No:				Material Group:	
Incident Dt:				Health/Env Conseq:	
Year:				Client Type:	
Incident Cause:	Other Discharges			Sector Type:	Other
Incident Event:				Agency Involved:	
Contaminant Code:				Nearest Watercourse:	
Contaminant Name:	DIESEL FUEL			Site Address:	
Contaminant Limit 1:				Site District Office:	
Contam Limit Freq 1:				Site Postal Code:	
Contaminant UN No 1:				Site Region:	
Environment Impact:	Confirmed			Site Municipality:	Ottawa
Nature of Impact:	Soil Contamination			Site Lot:	
Receiving Medium:				Site Conc:	
Receiving Env:				Northing:	NA
MOE Response:	No Field Response			Easting:	NA
Dt MOE Arvl on Scn:				Site Geo Ref Accu:	
MOE Reported Dt:	8/24/2009			Site Map Datum:	
Dt Document Closed:				SAC Action Class:	Land Spills
Incident Reason:	Error- Operator error			Source Type:	
Site Name:	OC Transpo Yard				
Site County/District:					
Site Geo Ref Meth:					

Map Key	Number of Records	Direction/ Distance (m)	Elev/Diff (m)	Site	DB
Incident Summary:		OC Transpo: 100L diesel fuel spill to pavement, cont.			
Contaminant Qty:		100 L			
<u>1</u>	38 of 70	-/0.0	69.9 / 0.00	City of Ottawa 1500 St. Laurent Boulevard Ottawa ON K1G 0Z8	CA
Certificate #:		4656-5UDLEL			
Application Year:		2004			
Issue Date:		4/13/2004			
Approval Type:		Air			
Status:		Approved			
Application Type:					
Client Name:					
Client Address:					
Client City:					
Client Postal Code:					
Project Description:					
Contaminants:					
Emission Control:					
<u>1</u>	39 of 70	-/0.0	69.9 / 0.00	City of Ottawa 1500 St. Laurent Boulevard Ottawa ON K1G 0Z8	CA
Certificate #:		5605-6VZS8W			
Application Year:		2006			
Issue Date:		12/5/2006			
Approval Type:		Municipal and Private Sewage Works			
Status:		Approved			
Application Type:					
Client Name:					
Client Address:					
Client City:					
Client Postal Code:					
Project Description:					
Contaminants:					
Emission Control:					
<u>1</u>	40 of 70	-/0.0	69.9 / 0.00	1500 ST. LAURENT BOULEVARD OTTAWA ON K1G 0Z8	HINC
External File Num:		FS INC 0812-08029			
Fuel Occurrence Type:		Vapour Release			
Date of Occurrence:		12/3/2008			
Fuel Type Involved:		Natural Gas			
Status Desc:		Completed - Causal Analysis(End)			
Job Type Desc:		Incident/Near-Miss Occurrence (FS)			
Oper. Type Involved:		Industrial/Manufacturing Facility (including OEM)			
Service Interruptions:		Yes			
Property Damage:		Yes			
Fuel Life Cycle Stage:		Utilization			
Root Cause:		Root Cause: Equipment/Material/Component:No Procedures:Yes Maintenance:No Design:No Training:Yes Management:No Human Factors:Yes			
Reported Details:					
Fuel Category:		Gaseous Fuel			
Occurrence Type:		Incident			
Affiliation:		Industry Stakeholder (Licensee/Registration/Certificate Holder, Facility Owner, etc.)			
County Name:		Ottawa			
Approx. Quant. Rel:					

Map Key	Number of Records	Direction/ Distance (m)	Elev/Diff (m)	Site	DB
Nearby body of water: Enter Drainage Syst.: Approx. Quant. Unit: Environmental Impact:					

<u>1</u>	41 of 70	-/0.0	69.9 / 0.00	1500 ST. LAURENT BOULEVARD OTTAWA ON K1G 0Z8	HINC
External File Num:		FS INC 0902-00687			
Fuel Occurrence Type:		Vapour Release			
Date of Occurrence:		2/4/2009			
Fuel Type Involved:		Natural Gas			
Status Desc:		Completed - No Action Required			
Job Type Desc:		Incident/Near-Miss Occurrence (FS)			
Oper. Type Involved:		Commercial (e.g. restaurant, business unit, etc)			
Service Interruptions:		No			
Property Damage:		No			
Fuel Life Cycle Stage:		Utilization			
Root Cause:					
Reported Details:		OC Transpro Building			
Fuel Category:		Gaseous Fuel			
Occurrence Type:		Incident			
Affiliation:		Safety Authorities (MOL, ESA, Insurers, etc.)			
County Name:		Ottawa			
Approx. Quant. Rel:					
Nearby body of water: Enter Drainage Syst.: Approx. Quant. Unit: Environmental Impact:					

<u>1</u>	42 of 70	-/0.0	69.9 / 0.00	OTTAWA TRANSPORT COMM 1500 ST LAURENT BLVD OTTAWA ON	DTNK
----------	----------	-------	-------------	--	------

Delisted Expired Fuel Safety Facilities

Instance No:	9907876	Expired Date:	
Status:	EXPIRED	Max Hazard Rank:	
Instance ID:	398645	Facility Location:	
Instance Type:	FS Facility	Facility Type:	
Instance Creation Dt:		Fuel Type 2:	
Instance Install Dt:		Fuel Type 3:	
Item Description:		Panam Related:	
Manufacturer:		Panam Venue Nm:	
Model:		External Identifier:	
Serial No:		Item:	
ULC Standard:		Piping Steel:	
Quantity:		Piping Galvanized:	
Unit of Measure:		Tank Single Wall St:	
Overfill Prot Type:		Piping Underground:	
Creation Date:		Tank Underground:	
Next Periodic Str DT:		Source:	
TSSA Base Sched Cycle 2:			
TSSAMax Hazard Rank 1:			
TSSA Risk Based Periodic Yn:			
TSSA Volume of Directives:			
TSSA Periodic Exempt:			
TSSA Statutory Interval:			
TSSA Recd Insp Interva:			

Map Key	Number of Records	Direction/ Distance (m)	Elev/Diff (m)	Site	DB
TSSA Recd Tolerance: TSSA Program Area: TSSA Program Area 2: Description: FS Propane Refill Cntr - Cylr Fill Original Source: EXP Record Date: Up to Mar 2012					

1	43 of 70	-/0.0	69.9 / 0.00	OTTAWA TRANSPORT COMM 1500 ST LAURENT BLVD OTTAWA ON	DTNK
-------------------	----------	-------	-------------	--	------

Delisted Expired Fuel Safety Facilities

Instance No: 10907297 Status: EXPIRED Instance ID: 51598 Instance Type: FS Propane Tank Instance Creation Dt: Instance Install Dt: Item Description: Manufacturer: Model: Serial No: ULC Standard: Quantity: Unit of Measure: Overfill Prot Type: Creation Date: Next Periodic Str DT: TSSA Base Sched Cycle 2: TSSAMax Hazard Rank 1: TSSA Risk Based Periodic Yn: TSSA Volume of Directives: TSSA Periodic Exempt: TSSA Statutory Interval: TSSA Recd Insp Interva: TSSA Recd Tolerance: TSSA Program Area: TSSA Program Area 2: Description: FS Propane Tank Original Source: EXP Record Date: Up to Mar 2012	Expired Date: Max Hazard Rank: Facility Location: Facility Type: Fuel Type 2: Fuel Type 3: Panam Related: Panam Venue Nm: External Identifier: Item: Piping Steel: Piping Galvanized: Tank Single Wall St: Piping Underground: Tank Underground: Source:
---	---

1	44 of 70	-/0.0	69.9 / 0.00	OTTAWA TRANSPORT COMM 1500 ST LAURENT BLVD OTTAWA ON	DTNK
-------------------	----------	-------	-------------	--	------

Delisted Expired Fuel Safety Facilities

Instance No: 10907284 Status: EXPIRED Instance ID: 52029 Instance Type: FS Propane Tank Instance Creation Dt: Instance Install Dt: Item Description: Manufacturer: Model:	Expired Date: Max Hazard Rank: Facility Location: Facility Type: Fuel Type 2: Fuel Type 3: Panam Related: Panam Venue Nm: External Identifier:
--	---

Map Key	Number of Records	Direction/ Distance (m)	Elev/Diff (m)	Site	DB
Serial No: ULC Standard: Quantity: Unit of Measure: Overfill Prot Type: Creation Date: Next Periodic Str DT: TSSA Base Sched Cycle 2: TSSAMax Hazard Rank 1: TSSA Risk Based Periodic Yn: TSSA Volume of Directives: TSSA Periodic Exempt: TSSA Statutory Interval: TSSA Recd Insp Interva: TSSA Recd Tolerance: TSSA Program Area: TSSA Program Area 2:				Item: Piping Steel: Piping Galvanized: Tank Single Wall St: Piping Underground: Tank Underground: Source:	
Description: Original Source: Record Date:		FS Propane Tank EXP Up to Mar 2012			

<u>1</u>	45 of 70	-0.0	69.9 / 0.00	City of Ottawa, OC Transpo 1500 ST.LAURENT BLVD. OTTAWA ON K1G 0Z8	GEN
----------	----------	------	-------------	--	-----

Generator No: SIC Code: SIC Description: Approval Years: PO Box No: Country:	ON0133300 485110 Urban Transit Systems 2009	Status: Co Admin: Choice of Contact: Phone No Admin: Contam. Facility: MHSW Facility:
---	--	--

Detail(s)

Waste Class: Waste Class Desc:	113 ACID WASTE - OTHER METALS
Waste Class: Waste Class Desc:	122 ALKALINE WASTES - OTHER METALS
Waste Class: Waste Class Desc:	145 PAINT/PIGMENT/COATING RESIDUES
Waste Class: Waste Class Desc:	146 OTHER SPECIFIED INORGANICS
Waste Class: Waste Class Desc:	211 AROMATIC SOLVENTS
Waste Class: Waste Class Desc:	212 ALIPHATIC SOLVENTS
Waste Class: Waste Class Desc:	213 PETROLEUM DISTILLATES
Waste Class: Waste Class Desc:	221 LIGHT FUELS
Waste Class: Waste Class Desc:	243 PCBS
Waste Class: Waste Class Desc:	251 OIL SKIMMINGS & SLUDGES

Map Key	Number of Records	Direction/ Distance (m)	Elev/Diff (m)	Site	DB
Waste Class:		252			
Waste Class Desc:		WASTE OILS & LUBRICANTS			
Waste Class:		253			
Waste Class Desc:		EMULSIFIED OILS			
Waste Class:		262			
Waste Class Desc:		DETERGENTS/SOAPS			
Waste Class:		331			
Waste Class Desc:		WASTE COMPRESSED GASES			

1 46 of 70 -/0.0 69.9 / 0.00 **City of Ottawa, OC Transpo**
1500 ST.LAURENT BLVD.
OTTAWA ON K1G 0Z8 **GEN**

Generator No:	ON0133300	Status:	
SIC Code:	485110	Co Admin:	
SIC Description:	Urban Transit Systems	Choice of Contact:	
Approval Years:	2010	Phone No Admin:	
PO Box No:		Contam. Facility:	
Country:		MHSW Facility:	

Detail(s)

Waste Class:	122
Waste Class Desc:	ALKALINE WASTES - OTHER METALS
Waste Class:	251
Waste Class Desc:	OIL SKIMMINGS & SLUDGES
Waste Class:	145
Waste Class Desc:	PAINT/PIGMENT/COATING RESIDUES
Waste Class:	146
Waste Class Desc:	OTHER SPECIFIED INORGANICS
Waste Class:	253
Waste Class Desc:	EMULSIFIED OILS
Waste Class:	262
Waste Class Desc:	DETERGENTS/SOAPS
Waste Class:	212
Waste Class Desc:	ALIPHATIC SOLVENTS
Waste Class:	252
Waste Class Desc:	WASTE OILS & LUBRICANTS
Waste Class:	331
Waste Class Desc:	WASTE COMPRESSED GASES
Waste Class:	213
Waste Class Desc:	PETROLEUM DISTILLATES
Waste Class:	211
Waste Class Desc:	AROMATIC SOLVENTS
Waste Class:	221
Waste Class Desc:	LIGHT FUELS
Waste Class:	243
Waste Class Desc:	PCBS

Map Key	Number of Records	Direction/ Distance (m)	Elev/Diff (m)	Site	DB
Waste Class:		113			
Waste Class Desc:		ACID WASTE - OTHER METALS			

1	47 of 70	-/0.0	69.9 / 0.00	City of Ottawa, OC Transpo 1500 ST.LAURENT BLVD. OTTAWA ON K1G 0Z8	GEN
Generator No:		ON0133300		Status:	
SIC Code:		485110		Co Admin:	
SIC Description:		Urban Transit Systems		Choice of Contact:	
Approval Years:		2011		Phone No Admin:	
PO Box No:				Contam. Facility:	
Country:				MHSW Facility:	

Detail(s)

Waste Class:		253	
Waste Class Desc:		EMULSIFIED OILS	
Waste Class:		331	
Waste Class Desc:		WASTE COMPRESSED GASES	
Waste Class:		146	
Waste Class Desc:		OTHER SPECIFIED INORGANICS	
Waste Class:		243	
Waste Class Desc:		PCBS	
Waste Class:		251	
Waste Class Desc:		OIL SKIMMINGS & SLUDGES	
Waste Class:		213	
Waste Class Desc:		PETROLEUM DISTILLATES	
Waste Class:		211	
Waste Class Desc:		AROMATIC SOLVENTS	
Waste Class:		145	
Waste Class Desc:		PAINT/PIGMENT/COATING RESIDUES	
Waste Class:		262	
Waste Class Desc:		DETERGENTS/SOAPS	
Waste Class:		113	
Waste Class Desc:		ACID WASTE - OTHER METALS	
Waste Class:		252	
Waste Class Desc:		WASTE OILS & LUBRICANTS	
Waste Class:		122	
Waste Class Desc:		ALKALINE WASTES - OTHER METALS	
Waste Class:		221	
Waste Class Desc:		LIGHT FUELS	
Waste Class:		212	
Waste Class Desc:		ALIPHATIC SOLVENTS	

1	48 of 70	-/0.0	69.9 / 0.00	CITY OF OTTAWA OC TRANSPO 1500 ST LAURENT BLVD OTTAWA K1G 0Z8 ON CA ON	FST
-------------------	----------	-------	-------------	---	-----

Map Key	Number of Records	Direction/ Distance (m)	Elev/Diff (m)	Site	DB
Instance No:	10907269			Manufacturer:	
Status:				Serial No:	
Cont Name:				Ulc Standard:	
Instance Type:	FS Liquid Fuel Tank			Quantity:	
Item:				Unit of Measure:	
Item Description:	FS Liquid Fuel Tank			Fuel Type:	Diesel
Tank Type:	Double Wall UST			Fuel Type2:	NULL
Install Date:	6/25/1990			Fuel Type3:	NULL
Install Year:	1995			Piping Steel:	
Years in Service:				Piping Galvanized:	
Model:	NULL			Tanks Single Wall St:	
Description:				Piping Underground:	
Capacity:	50000			No Underground:	
Tank Material:	Fiberglass (FRP)			Panam Related:	
Corrosion Protect:	Fiberglass			Panam Venue:	
Overfill Protect:					
Facility Type:	FS Liquid Fuel Tank				
Parent Facility Type:	Fuels Safety Private Fuel Outlet - Self Serve				
Facility Location:					
Device Installed Location:	1500 ST LAURENT BLVD OTTAWA K1G 0Z8 ON CA				

Liquid Fuel Tank Details

Overfill Protection:
Owner Account Name: CITY OF OTTAWA OC TRANSP
Item: FS LIQUID FUEL TANK

<u>1</u>	49 of 70	-/0.0	69.9 / 0.00	CITY OF OTTAWA OC TRANSP 1500 ST LAURENT BLVD OTTAWA K1G 0Z8 ON CA ON	FST
----------	----------	-------	-------------	--	-----

Instance No:	10907252			Manufacturer:	
Status:				Serial No:	
Cont Name:				Ulc Standard:	
Instance Type:	FS Liquid Fuel Tank			Quantity:	
Item:				Unit of Measure:	
Item Description:	FS Liquid Fuel Tank			Fuel Type:	Diesel
Tank Type:	Double Wall UST			Fuel Type2:	NULL
Install Date:	6/25/1990			Fuel Type3:	NULL
Install Year:	1995			Piping Steel:	
Years in Service:				Piping Galvanized:	
Model:	NULL			Tanks Single Wall St:	
Description:				Piping Underground:	
Capacity:	50000			No Underground:	
Tank Material:	Fiberglass (FRP)			Panam Related:	
Corrosion Protect:	Fiberglass			Panam Venue:	
Overfill Protect:					
Facility Type:	FS Liquid Fuel Tank				
Parent Facility Type:	Fuels Safety Private Fuel Outlet - Self Serve				
Facility Location:					
Device Installed Location:	1500 ST LAURENT BLVD OTTAWA K1G 0Z8 ON CA				

Liquid Fuel Tank Details

Overfill Protection:
Owner Account Name: CITY OF OTTAWA OC TRANSP
Item: FS LIQUID FUEL TANK

<u>1</u>	50 of 70	-/0.0	69.9 / 0.00	CITY OF OTTAWA OC TRANSP 1500 ST LAURENT BLVD OTTAWA K1G 0Z8 ON CA	FST
----------	----------	-------	-------------	--	-----

Map Key	Number of Records	Direction/ Distance (m)	Elev/Diff (m)	Site	DB
---------	-------------------	-------------------------	---------------	------	----

ON

Instance No: 10907237
Status:
Cont Name:
Instance Type: FS Liquid Fuel Tank
Item:
Item Description: FS Liquid Fuel Tank
Tank Type: Double Wall UST
Install Date: 6/25/1990
Install Year: 1995
Years in Service:
Model: NULL
Description:
Capacity: 50000
Tank Material: Fiberglass (FRP)
Corrosion Protect: Fiberglass
Overfill Protect:
Facility Type: FS Liquid Fuel Tank
Parent Facility Type: Fuels Safety Private Fuel Outlet - Self Serve
Facility Location:
Device Installed Location: 1500 ST LAURENT BLVD OTTAWA K1G 0Z8 ON CA

Manufacturer:
Serial No:
Ulc Standard:
Quantity:
Unit of Measure:
Fuel Type: Diesel
Fuel Type2: NULL
Fuel Type3: NULL
Piping Steel:
Piping Galvanized:
Tanks Single Wall St:
Piping Underground:
No Underground:
Panam Related:
Panam Venue:

Liquid Fuel Tank Details

Overfill Protection:
Owner Account Name: CITY OF OTTAWA OC TRANSP
Item: FS LIQUID FUEL TANK

1	51 of 70	-/0.0	69.9 / 0.00	CITY OF OTTAWA OC TRANSP 1500 ST LAURENT BLVD OTTAWA K1G 0Z8 ON CA ON	FST
-------------------	----------	-------	-------------	--	-----

Instance No: 10907221
Status:
Cont Name:
Instance Type: FS Liquid Fuel Tank
Item:
Item Description: FS Liquid Fuel Tank
Tank Type: Double Wall UST
Install Date: 6/25/1990
Install Year: 1995
Years in Service:
Model: NULL
Description:
Capacity: 50000
Tank Material: Fiberglass (FRP)
Corrosion Protect: Fiberglass
Overfill Protect:
Facility Type: FS Liquid Fuel Tank
Parent Facility Type: Fuels Safety Private Fuel Outlet - Self Serve
Facility Location:
Device Installed Location: 1500 ST LAURENT BLVD OTTAWA K1G 0Z8 ON CA

Manufacturer:
Serial No:
Ulc Standard:
Quantity:
Unit of Measure:
Fuel Type: Diesel
Fuel Type2: NULL
Fuel Type3: NULL
Piping Steel:
Piping Galvanized:
Tanks Single Wall St:
Piping Underground:
No Underground:
Panam Related:
Panam Venue:

Liquid Fuel Tank Details

Overfill Protection:
Owner Account Name: CITY OF OTTAWA OC TRANSP
Item: FS LIQUID FUEL TANK

Map Key	Number of Records	Direction/ Distance (m)	Elev/Diff (m)	Site	DB
<u>1</u>	52 of 70	-/0.0	69.9 / 0.00	City of Ottawa, OC Transpo 1500 ST.LAURENT BLVD. OTTAWA ON K1G 0Z8	GEN

Generator No: ON0133300
SIC Code: 485110
SIC Description: Urban Transit Systems
Approval Years: 2012
PO Box No:
Country:

Status:
Co Admin:
Choice of Contact:
Phone No Admin:
Contam. Facility:
MHSW Facility:

Detail(s)

Waste Class: 262
Waste Class Desc: DETERGENTS/SOAPS

Waste Class: 221
Waste Class Desc: LIGHT FUELS

Waste Class: 253
Waste Class Desc: EMULSIFIED OILS

Waste Class: 145
Waste Class Desc: PAINT/PIGMENT/COATING RESIDUES

Waste Class: 212
Waste Class Desc: ALIPHATIC SOLVENTS

Waste Class: 243
Waste Class Desc: PCBS

Waste Class: 113
Waste Class Desc: ACID WASTE - OTHER METALS

Waste Class: 213
Waste Class Desc: PETROLEUM DISTILLATES

Waste Class: 331
Waste Class Desc: WASTE COMPRESSED GASES

Waste Class: 252
Waste Class Desc: WASTE OILS & LUBRICANTS

Waste Class: 122
Waste Class Desc: ALKALINE WASTES - OTHER METALS

Waste Class: 146
Waste Class Desc: OTHER SPECIFIED INORGANICS

Waste Class: 251
Waste Class Desc: OIL SKIMMINGS & SLUDGES

Waste Class: 211
Waste Class Desc: AROMATIC SOLVENTS

<u>1</u>	53 of 70	-/0.0	69.9 / 0.00	OC TRANSP 1500 St. Laurent Boulevard Ottawa ON K1G0Z8	NPRI
----------	----------	-------	-------------	---	------

NPRI ID: 8800000089
Other ID:
No Other ID:
Track ID:
Report ID:

Org ID:
Submit Date:
Last Modified:
Contact ID:
Cont Type: MED

Map Key	Number of Records	Direction/ Distance (m)	Elev/Diff (m)	Site	DB
Report Type: Rpt Type ID: Report Year: 2003 Not-Current Rpt?: Yr of Last Filed Rpt: Fac ID: Fac Name: 1500 ST. LAURENT/899 BELFAST Fac Address1: Fac Address2: Fac Postal Zip: Facility Lat: Facility Long: DLS (Last Filed Rpt): Facility DLS: Datum: Facility Cmnts: URL: No of Empl.: 534 Parent Co.: No Parent Co.: Pollut Prev Cmnts: Stacks: No of Stacks: Canadian SIC Code (2 digit): Canadian SIC Code: SIC Code Description: American SIC Code: NAICS Code (2 digit): 48-49 NAICS 2 Description: Transportation and Warehousing NAICS Code (4 digit): 4851 NAICS 4 Description: Urban Transit Systems NAICS Code (6 digit): 485110 NAICS 6 Description: Urban Transit Systems				Contact Title: Cont First Name: Cont Last Name: Contact Position: Contact Fax: Contact Ph.: Cont Area Code: Contact Tel.: Contact Ext.: Cont Fax Area Cde: Contact Fax: Contact Email: Latitude: Longitude: UTM Zone: UTM Northing: UTM Easting: Waste Streams: No Streams: Waste Off Sites: No Off Sites: Shutdown: No of Shutdown:	
<u>Substance Release Report</u>					
CAS No: 108-65-6 Report ID: Rpt Period: 2003 Subst Released: GE - Propylene glycol methyl ether acetate (PGMEA) Air: 1.772 Water: Land: Total Releases: 1.772 Units: tonnes					
CAS No: 811-97-2 Report ID: Rpt Period: 2003 Subst Released: HFC-134a Hydrofluorocarbon Air: Water: Land: Total Releases: Units: tonnes					
CAS No: NA - M08 Report ID: Rpt Period: 2003 Subst Released: PM - Total Particulate Matter Air: Water: Land: Total Releases: Units: tonnes					

<i>Map Key</i>	<i>Number of Records</i>	<i>Direction/ Distance (m)</i>	<i>Elev/Diff (m)</i>	<i>Site</i>	<i>DB</i>
CAS No:		112-07-2			
Report ID:					
Rpt Period:		2003			
Subst Released:		GE - Ethylene glycol butyl ether acetate (EGBEA)			
Air:		.183			
Water:					
Land:					
Total Releases:		.183			
Units:		tonnes			
CAS No:		630-08-0			
Report ID:					
Rpt Period:		2003			
Subst Released:		Carbon monoxide			
Air:					
Water:					
Land:					
Total Releases:					
Units:		tonnes			
CAS No:		74-82-8			
Report ID:					
Rpt Period:		2003			
Subst Released:		Methane			
Air:					
Water:					
Land:					
Total Releases:					
Units:		tonnes			
CAS No:		NA - M16			
Report ID:					
Rpt Period:		2003			
Subst Released:		Volatile Organic Compounds (VOCs)			
Air:					
Water:					
Land:					
Total Releases:					
Units:		tonnes			
CAS No:		124-38-9			
Report ID:					
Rpt Period:		2003			
Subst Released:		Carbon dioxide			
Air:					
Water:					
Land:					
Total Releases:					
Units:		tonnes			
CAS No:		NA - M10			
Report ID:					
Rpt Period:		2003			
Subst Released:		PM2.5 - Particulate Matter <= 2.5 Microns			
Air:					
Water:					
Land:					
Total Releases:					
Units:		tonnes			
CAS No:		10024-97-2			
Report ID:					
Rpt Period:		2003			
Subst Released:		Nitrous oxide			
Air:					

<i>Map Key</i>	<i>Number of Records</i>	<i>Direction/ Distance (m)</i>	<i>Elev/Diff (m)</i>	<i>Site</i>	<i>DB</i>
Water:					
Land:					
Total Releases:					
Units:		tonnes			
CAS No:		64742-89-8			
Report ID:					
Rpt Period:		2003			
Subst Released:		MSG#1 - Solvent naphtha light aliphatic			
Air:		.211			
Water:					
Land:					
Total Releases:		.211			
Units:		tonnes			
CAS No:		8052-41-3			
Report ID:					
Rpt Period:		2003			
Subst Released:		Stoddard solvent			
Air:		.208			
Water:					
Land:					
Total Releases:		.208			
Units:		tonnes			
CAS No:		NA - M09			
Report ID:					
Rpt Period:		2003			
Subst Released:		PM10 - Particulate Matter <= 10 Microns			
Air:					
Water:					
Land:					
Total Releases:					
Units:		tonnes			
CAS No:		11104-93-1			
Report ID:					
Rpt Period:		2003			
Subst Released:		Nitrogen oxides (expressed as NO2)			
Air:					
Water:					
Land:					
Total Releases:					
Units:		tonnes			
CAS No:		141-78-6			
Report ID:					
Rpt Period:		2003			
Subst Released:		Ethyl acetate			
Air:		.002			
Water:					
Land:					
Total Releases:		.002			
Units:		tonnes			
CAS No:		67-64-1			
Report ID:					
Rpt Period:		2003			
Subst Released:		Acetone			
Air:		.236			
Water:					
Land:					
Total Releases:		.236			
Units:		tonnes			
CAS No:		64742-95-6			

Map Key	Number of Records	Direction/ Distance (m)	Elev/Diff (m)	Site	DB
Report ID:					
Rpt Period:		2003			
Subst Released:		Light aromatic solvent naphtha			
Air:					
Water:					
Land:					
Total Releases:					
Units:		tonnes			
CAS No:		7446-09-5			
Report ID:					
Rpt Period:		2003			
Subst Released:		Sulphur dioxide			
Air:					
Water:					
Land:					
Total Releases:					
Units:		tonnes			

<u>1</u>	54 of 70	-/0.0	69.9 / 0.00	OC TRANSP 1500 St. Laurent Boulevard Ottawa ON K1G0Z8	NPRI
NPRI ID:	8800002004			Org ID:	
Other ID:				Submit Date:	
No Other ID:				Last Modified:	
Track ID:				Contact ID:	
Report ID:				Cont Type:	MED
Report Type:				Contact Title:	
Rpt Type ID:				Cont First Name:	
Report Year:	2004			Cont Last Name:	
Not-Current Rpt?:				Contact Position:	
Yr of Last Filed Rpt:				Contact Fax:	
Fac ID:				Contact Ph.:	
Fac Name:	1500 ST. LAURENT/899 BELFAST			Cont Area Code:	
Fac Address1:				Contact Tel.:	
Fac Address2:				Contact Ext.:	
Fac Postal Zip:				Cont Fax Area Cde:	
Facility Lat:				Contact Fax:	
Facility Long:				Contact Email:	
DLS (Last Filed Rpt):				Latitude:	
Facility DLS:				Longitude:	
Datum:				UTM Zone:	
Facility Cmnts:				UTM Northing:	
URL:				UTM Easting:	
No of Empl.:	534			Waste Streams:	
Parent Co.:				No Streams:	
No Parent Co.:				Waste Off Sites:	
Pollut Prev Cmnts:				No Off Sites:	
Stacks:				Shutdown:	
No of Stacks:				No of Shutdown:	
Canadian SIC Code (2 digit):					
Canadian SIC Code:					
SIC Code Description:					
American SIC Code:					
NAICS Code (2 digit):	48-49				
NAICS 2 Description:	Transportation and Warehousing				
NAICS Code (4 digit):	4851				
NAICS 4 Description:	Urban Transit Systems				
NAICS Code (6 digit):	485110				
NAICS 6 Description:	Urban Transit Systems				

Substance Release Report

<i>Map Key</i>	<i>Number of Records</i>	<i>Direction/ Distance (m)</i>	<i>Elev/Diff (m)</i>	<i>Site</i>	<i>DB</i>
CAS No:		124-38-9			
Report ID:					
Rpt Period:		2004			
Subst Released:		Carbon dioxide			
Air:					
Water:					
Land:					
Total Releases:					
Units:		tonnes			
CAS No:		64742-89-8			
Report ID:					
Rpt Period:		2004			
Subst Released:		MSG#1 - Solvent naphtha light aliphatic			
Air:					
Water:					
Land:					
Total Releases:					
Units:		tonnes			
CAS No:		7446-09-5			
Report ID:					
Rpt Period:		2004			
Subst Released:		Sulphur dioxide			
Air:					
Water:					
Land:					
Total Releases:					
Units:		tonnes			
CAS No:		811-97-2			
Report ID:					
Rpt Period:		2004			
Subst Released:		HFC-134a Hydrofluorocarbon			
Air:					
Water:					
Land:					
Total Releases:					
Units:		tonnes			
CAS No:		NA - M08			
Report ID:					
Rpt Period:		2004			
Subst Released:		PM - Total Particulate Matter			
Air:					
Water:					
Land:					
Total Releases:					
Units:		tonnes			
CAS No:		630-08-0			
Report ID:					
Rpt Period:		2004			
Subst Released:		Carbon monoxide			
Air:					
Water:					
Land:					
Total Releases:					
Units:		tonnes			
CAS No:		64742-95-6			
Report ID:					
Rpt Period:		2004			
Subst Released:		Light aromatic solvent naphtha			
Air:		4.83			
Water:					

<i>Map Key</i>	<i>Number of Records</i>	<i>Direction/ Distance (m)</i>	<i>Elev/Diff (m)</i>	<i>Site</i>	<i>DB</i>
Land:					
Total Releases:		4.83			
Units:		tonnes			
CAS No:		67-64-1			
Report ID:					
Rpt Period:		2004			
Subst Released:		Acetone			
Air:		.048			
Water:					
Land:					
Total Releases:		.048			
Units:		tonnes			
CAS No:		10024-97-2			
Report ID:					
Rpt Period:		2004			
Subst Released:		Nitrous oxide			
Air:					
Water:					
Land:					
Total Releases:					
Units:		tonnes			
CAS No:		NA - M16			
Report ID:					
Rpt Period:		2004			
Subst Released:		Volatile Organic Compounds (VOCs)			
Air:					
Water:					
Land:					
Total Releases:					
Units:		tonnes			
CAS No:		74-82-8			
Report ID:					
Rpt Period:		2004			
Subst Released:		Methane			
Air:					
Water:					
Land:					
Total Releases:					
Units:		tonnes			
CAS No:		NA - M09			
Report ID:					
Rpt Period:		2004			
Subst Released:		PM10 - Particulate Matter <= 10 Microns			
Air:					
Water:					
Land:					
Total Releases:					
Units:		tonnes			
CAS No:		NA - M10			
Report ID:					
Rpt Period:		2004			
Subst Released:		PM2.5 - Particulate Matter <= 2.5 Microns			
Air:					
Water:					
Land:					
Total Releases:					
Units:		tonnes			
CAS No:		112-07-2			
Report ID:					

<i>Map Key</i>	<i>Number of Records</i>	<i>Direction/ Distance (m)</i>	<i>Elev/Diff (m)</i>	<i>Site</i>	<i>DB</i>
Rpt Period:		2004			
Subst Released:		GE - Ethylene glycol butyl ether acetate (EGBEA)			
Air:					
Water:					
Land:					
Total Releases:					
Units:		tonnes			
CAS No:		8052-41-3			
Report ID:					
Rpt Period:		2004			
Subst Released:		Stoddard solvent			
Air:					
Water:					
Land:					
Total Releases:					
Units:		tonnes			
CAS No:		108-65-6			
Report ID:					
Rpt Period:		2004			
Subst Released:		GE - Propylene glycol methyl ether acetate (PGMEA)			
Air:					
Water:					
Land:					
Total Releases:					
Units:		tonnes			
CAS No:		11104-93-1			
Report ID:					
Rpt Period:		2004			
Subst Released:		Nitrogen oxides (expressed as NO2)			
Air:					
Water:					
Land:					
Total Releases:					
Units:		tonnes			
CAS No:		141-78-6			
Report ID:					
Rpt Period:		2004			
Subst Released:		Ethyl acetate			
Air:		0			
Water:					
Land:					
Total Releases:		0			
Units:		tonnes			

<u>1</u>	55 of 70	-/0.0	69.9 / 0.00	City of Ottawa, OC Transpo 1500 ST.LAURENT BLVD. OTTAWA ON	GEN
----------	----------	-------	-------------	--	-----

Generator No:	ON0133300	Status:	
SIC Code:	485110	Co Admin:	
SIC Description:		Choice of Contact:	
Approval Years:	2013	Phone No Admin:	
PO Box No:		Contam. Facility:	
Country:		MHSW Facility:	

Detail(s)

Waste Class:	253
Waste Class Desc:	EMULSIFIED OILS

<i>Map Key</i>	<i>Number of Records</i>	<i>Direction/ Distance (m)</i>	<i>Elev/Diff (m)</i>	<i>Site</i>	<i>DB</i>
<i>Waste Class:</i> <i>Waste Class Desc:</i>		221 LIGHT FUELS			
<i>Waste Class:</i> <i>Waste Class Desc:</i>		251 OIL SKIMMINGS & SLUDGES			
<i>Waste Class:</i> <i>Waste Class Desc:</i>		243 PCBS			
<i>Waste Class:</i> <i>Waste Class Desc:</i>		145 PAINT/PIGMENT/COATING RESIDUES			
<i>Waste Class:</i> <i>Waste Class Desc:</i>		252 WASTE OILS & LUBRICANTS			
<i>Waste Class:</i> <i>Waste Class Desc:</i>		122 ALKALINE WASTES - OTHER METALS			
<i>Waste Class:</i> <i>Waste Class Desc:</i>		113 ACID WASTE - OTHER METALS			
<i>Waste Class:</i> <i>Waste Class Desc:</i>		211 AROMATIC SOLVENTS			
<i>Waste Class:</i> <i>Waste Class Desc:</i>		263 ORGANIC LABORATORY CHEMICALS			
<i>Waste Class:</i> <i>Waste Class Desc:</i>		114 OTHER INORGANIC ACID WASTES			
<i>Waste Class:</i> <i>Waste Class Desc:</i>		331 WASTE COMPRESSED GASES			
<i>Waste Class:</i> <i>Waste Class Desc:</i>		262 DETERGENTS/SOAPS			
<i>Waste Class:</i> <i>Waste Class Desc:</i>		146 OTHER SPECIFIED INORGANICS			
<i>Waste Class:</i> <i>Waste Class Desc:</i>		148 INORGANIC LABORATORY CHEMICALS			
<i>Waste Class:</i> <i>Waste Class Desc:</i>		213 PETROLEUM DISTILLATES			
<i>Waste Class:</i> <i>Waste Class Desc:</i>		212 ALIPHATIC SOLVENTS			

1 56 of 70 -/0.0 69.9 / 0.00 *City of Ottawa*
1500 St-Laurent Blvd
Ottawa ON K1G 0Z8 **SPL**

<i>Ref No:</i>	3317-9NQRXE	<i>Discharger Report:</i>	
<i>Site No:</i>	NA	<i>Material Group:</i>	
<i>Incident Dt:</i>	2014/09/07	<i>Health/Env Conseq:</i>	
<i>Year:</i>		<i>Client Type:</i>	
<i>Incident Cause:</i>	Leak/Break	<i>Sector Type:</i>	Truck - Only Saddle Tanks
<i>Incident Event:</i>		<i>Agency Involved:</i>	
<i>Contaminant Code:</i>	13	<i>Nearest Watercourse:</i>	
<i>Contaminant Name:</i>	DIESEL FUEL	<i>Site Address:</i>	1500 St-Laurent Blvd
<i>Contaminant Limit 1:</i>		<i>Site District Office:</i>	
<i>Contam Limit Freq 1:</i>		<i>Site Postal Code:</i>	K1G 0Z8
<i>Contaminant UN No</i>		<i>Site Region:</i>	
<i>1:</i>		<i>Site Municipality:</i>	Ottawa
<i>Environment Impact:</i>	Confirmed		

Map Key	Number of Records	Direction/ Distance (m)	Elev/Diff (m)	Site	DB
Nature of Impact: Receiving Medium: Receiving Env: MOE Response: Dt MOE Arvl on Scn: MOE Reported Dt: Dt Document Closed: Incident Reason: Site Name: Site County/District: Site Geo Ref Meth: Incident Summary: Contaminant Qty:	Other Impact(s) No Field Response 2014/09/07 2014/09/08 Road Conditions spill<UNOFFICIAL> OC Transpo: ~20 L diesel spill, cleaning 20 L			Site Lot: Site Conc: Northing: Easting: Site Geo Ref Accu: Site Map Datum: SAC Action Class: Source Type:	Land Spills

1	57 of 70	-/0.0	69.9 / 0.00	City of Ottawa 1500 St. Laurent Blvd Ottawa ON K1G 0Z8	ECA
Approval No: Approval Date: Status: Record Type: Link Source: SWP Area Name: Approval Type: Project Type: Business Name: Address: Full Address: Full PDF Link: PDF Site Location:	8368-AGMS3S 2017-02-03 Approved ECA IDS Rideau Valley ECA-MUNICIPAL AND PRIVATE SEWAGE WORKS MUNICIPAL AND PRIVATE SEWAGE WORKS City of Ottawa 1500 St. Laurent Blvd https://www.accessenvironment.ene.gov.on.ca/instruments/7130-AC7QRW-14.pdf			MOE District: City: Longitude: Latitude: Geometry X: Geometry Y:	Ottawa -75.63278 45.41366

1	58 of 70	-/0.0	69.9 / 0.00	City of Ottawa 1500 St. Laurent Boulevard Ottawa ON K1G 0Z8	ECA
Approval No: Approval Date: Status: Record Type: Link Source: SWP Area Name: Approval Type: Project Type: Business Name: Address: Full Address: Full PDF Link: PDF Site Location:	4656-5UDLEL 2004-04-13 Approved ECA IDS Rideau Valley ECA-AIR AIR City of Ottawa 1500 St. Laurent Boulevard https://www.accessenvironment.ene.gov.on.ca/instruments/6255-5ESPH4-14.pdf			MOE District: City: Longitude: Latitude: Geometry X: Geometry Y:	Ottawa -75.63278 45.41366

1	59 of 70	-/0.0	69.9 / 0.00	City of Ottawa 1500 St. Laurent Boulevard Ottawa ON K1G 0Z8	ECA
Approval No: Approval Date: Status: Record Type: Link Source: SWP Area Name:	5605-6VZS8W 2006-12-05 Revoked and/or Replaced ECA IDS Rideau Valley			MOE District: City: Longitude: Latitude: Geometry X: Geometry Y:	Ottawa -75.63278 45.41366

Map Key	Number of Records	Direction/ Distance (m)	Elev/Diff (m)	Site	DB
Approval Type:		ECA-MUNICIPAL AND PRIVATE SEWAGE WORKS			
Project Type:		MUNICIPAL AND PRIVATE SEWAGE WORKS			
Business Name:		City of Ottawa			
Address:		1500 St. Laurent Boulevard			
Full Address:					
Full PDF Link:		https://www.accessenvironment.ene.gov.on.ca/instruments/8856-6SPR9V-14.pdf			
PDF Site Location:					

1	60 of 70	-/0.0	69.9 / 0.00	City of Ottawa 1500 St. Laurent Boulevard Ottawa ON K1G 0Z8	ECA
Approval No:		6643-5DUSP2		MOE District: Ottawa	
Approval Date:		2002-09-20		City:	
Status:		Revoked and/or Replaced		Longitude: -75.63278	
Record Type:		ECA		Latitude: 45.41366	
Link Source:		IDS		Geometry X:	
SWP Area Name:		Rideau Valley		Geometry Y:	
Approval Type:		ECA-MUNICIPAL AND PRIVATE SEWAGE WORKS			
Project Type:		MUNICIPAL AND PRIVATE SEWAGE WORKS			
Business Name:		City of Ottawa			
Address:		1500 St. Laurent Boulevard			
Full Address:					
Full PDF Link:		https://www.accessenvironment.ene.gov.on.ca/instruments/2412-5DFL7K-14.pdf			
PDF Site Location:					

1	61 of 70	-/0.0	69.9 / 0.00	City of Ottawa, OC Transpo 1500 ST.LAURENT BLVD. OTTAWA ON K1G 0Z8	GEN
Generator No:		ON0133300		Status:	
SIC Code:		485110		Co Admin:	
SIC Description:		485110		Choice of Contact: CO_OFFICIAL	
Approval Years:		2015		Phone No Admin:	
PO Box No:				Contam. Facility: No	
Country:		Canada		MHSW Facility: No	

Detail(s)

Waste Class:	252
Waste Class Desc:	WASTE OILS & LUBRICANTS
Waste Class:	114
Waste Class Desc:	OTHER INORGANIC ACID WASTES
Waste Class:	262
Waste Class Desc:	DETERGENTS/SOAPS
Waste Class:	212
Waste Class Desc:	ALIPHATIC SOLVENTS
Waste Class:	221
Waste Class Desc:	LIGHT FUELS
Waste Class:	211
Waste Class Desc:	AROMATIC SOLVENTS
Waste Class:	122
Waste Class Desc:	ALKALINE WASTES - OTHER METALS
Waste Class:	253

Map Key	Number of Records	Direction/ Distance (m)	Elev/Diff (m)	Site	DB
Waste Class Desc:		EMULSIFIED OILS			
Waste Class:		213			
Waste Class Desc:		PETROLEUM DISTILLATES			
Waste Class:		148			
Waste Class Desc:		INORGANIC LABORATORY CHEMICALS			
Waste Class:		113			
Waste Class Desc:		ACID WASTE - OTHER METALS			
Waste Class:		145			
Waste Class Desc:		PAINT/PIGMENT/COATING RESIDUES			
Waste Class:		251			
Waste Class Desc:		OIL SKIMMINGS & SLUDGES			
Waste Class:		243			
Waste Class Desc:		PCBS			
Waste Class:		146			
Waste Class Desc:		OTHER SPECIFIED INORGANICS			
Waste Class:		263			
Waste Class Desc:		ORGANIC LABORATORY CHEMICALS			
Waste Class:		331			
Waste Class Desc:		WASTE COMPRESSED GASES			

1

62 of 70

-/0.0

69.9 / 0.00

City of Ottawa, OC Transpo
1500 ST.LAURENT BLVD.
OTTAWA ON K1G 0Z8

GEN

Generator No:	ON0133300	Status:	
SIC Code:	485110	Co Admin:	
SIC Description:	485110	Choice of Contact:	CO_OFFICIAL
Approval Years:	2016	Phone No Admin:	
PO Box No:		Contam. Facility:	No
Country:	Canada	MHSW Facility:	No

Detail(s)

Waste Class:	145
Waste Class Desc:	PAINT/PIGMENT/COATING RESIDUES
Waste Class:	212
Waste Class Desc:	ALIPHATIC SOLVENTS
Waste Class:	221
Waste Class Desc:	LIGHT FUELS
Waste Class:	253
Waste Class Desc:	EMULSIFIED OILS
Waste Class:	114
Waste Class Desc:	OTHER INORGANIC ACID WASTES
Waste Class:	122
Waste Class Desc:	ALKALINE WASTES - OTHER METALS
Waste Class:	148
Waste Class Desc:	INORGANIC LABORATORY CHEMICALS
Waste Class:	331

Map Key	Number of Records	Direction/ Distance (m)	Elev/Diff (m)	Site	DB
Waste Class Desc:		WASTE COMPRESSED GASES			
Waste Class:		262			
Waste Class Desc:		DETERGENTS/SOAPS			
Waste Class:		263			
Waste Class Desc:		ORGANIC LABORATORY CHEMICALS			
Waste Class:		213			
Waste Class Desc:		PETROLEUM DISTILLATES			
Waste Class:		146			
Waste Class Desc:		OTHER SPECIFIED INORGANICS			
Waste Class:		211			
Waste Class Desc:		AROMATIC SOLVENTS			
Waste Class:		252			
Waste Class Desc:		WASTE OILS & LUBRICANTS			
Waste Class:		113			
Waste Class Desc:		ACID WASTE - OTHER METALS			
Waste Class:		251			
Waste Class Desc:		OIL SKIMMINGS & SLUDGES			
Waste Class:		243			
Waste Class Desc:		PCBS			

1 63 of 70 -/0.0 69.9 / 0.00 **City of Ottawa, OC Transpo
1500 ST.LAURENT BLVD.
OTTAWA ON K1G 0Z8** **GEN**

Generator No:	ON0133300	Status:	
SIC Code:	485110	Co Admin:	
SIC Description:	485110	Choice of Contact:	CO_OFFICIAL
Approval Years:	2014	Phone No Admin:	
PO Box No:		Contam. Facility:	No
Country:	Canada	MHSW Facility:	No

Detail(s)

Waste Class:	113
Waste Class Desc:	ACID WASTE - OTHER METALS
Waste Class:	243
Waste Class Desc:	PCBS
Waste Class:	221
Waste Class Desc:	LIGHT FUELS
Waste Class:	211
Waste Class Desc:	AROMATIC SOLVENTS
Waste Class:	122
Waste Class Desc:	ALKALINE WASTES - OTHER METALS
Waste Class:	212
Waste Class Desc:	ALIPHATIC SOLVENTS
Waste Class:	252
Waste Class Desc:	WASTE OILS & LUBRICANTS
Waste Class:	253

Map Key	Number of Records	Direction/ Distance (m)	Elev/Diff (m)	Site	DB
Waste Class Desc:		EMULSIFIED OILS			
Waste Class:		262			
Waste Class Desc:		DETERGENTS/SOAPS			
Waste Class:		331			
Waste Class Desc:		WASTE COMPRESSED GASES			
Waste Class:		146			
Waste Class Desc:		OTHER SPECIFIED INORGANICS			
Waste Class:		114			
Waste Class Desc:		OTHER INORGANIC ACID WASTES			
Waste Class:		251			
Waste Class Desc:		OIL SKIMMINGS & SLUDGES			
Waste Class:		145			
Waste Class Desc:		PAINT/PIGMENT/COATING RESIDUES			
Waste Class:		213			
Waste Class Desc:		PETROLEUM DISTILLATES			
Waste Class:		148			
Waste Class Desc:		INORGANIC LABORATORY CHEMICALS			
Waste Class:		263			
Waste Class Desc:		ORGANIC LABORATORY CHEMICALS			

1

64 of 70

-/0.0

69.9 / 0.00

City of Ottawa, OC Transpo
1500 ST.LAURENT BLVD.
OTTAWA ON K1G 0Z8

GEN

Generator No:	ON0133300	Status:	Registered
SIC Code:		Co Admin:	
SIC Description:		Choice of Contact:	
Approval Years:	As of Dec 2018	Phone No Admin:	
PO Box No:		Contam. Facility:	
Country:	Canada	MHSW Facility:	

Detail(s)

Waste Class:	114 C
Waste Class Desc:	Other inorganic acid wastes
Waste Class:	122 C
Waste Class Desc:	Alkaline slutions - containing other metals and non-metals (not cyanide)
Waste Class:	122 L
Waste Class Desc:	Alkaline slutions - containing other metals and non-metals (not cyanide)
Waste Class:	145 B
Waste Class Desc:	Wastes from the use of pigments, coatings and paints
Waste Class:	145 H
Waste Class Desc:	Wastes from the use of pigments, coatings and paints
Waste Class:	145 I
Waste Class Desc:	Wastes from the use of pigments, coatings and paints
Waste Class:	213 I
Waste Class Desc:	Petroleum distillates
Waste Class:	146 T

Map Key	Number of Records	Direction/ Distance (m)	Elev/Diff (m)	Site	DB
Waste Class Desc:		Other specified inorganic sludges, slurries or solids			
Waste Class:		148 I			
Waste Class Desc:		Misc. wastes and inorganic chemicals			
Waste Class:		212 L			
Waste Class Desc:		Aliphatic solvents and residues			
Waste Class:		221 I			
Waste Class Desc:		Light fuels			
Waste Class:		221 L			
Waste Class Desc:		Light fuels			
Waste Class:		243 D			
Waste Class Desc:		PCB			
Waste Class:		251 L			
Waste Class Desc:		Waste oils/sludges (petroleum based)			
Waste Class:		252 I			
Waste Class Desc:		Waste crankcase oils and lubricants			
Waste Class:		252 L			
Waste Class Desc:		Waste crankcase oils and lubricants			
Waste Class:		253 L			
Waste Class Desc:		Emulsified oils			
Waste Class:		263 I			
Waste Class Desc:		Misc. waste organic chemicals			
Waste Class:		263 L			
Waste Class Desc:		Misc. waste organic chemicals			
Waste Class:		331 I			
Waste Class Desc:		Waste compressed gases including cylinders			

1 65 of 70 -/0.0 69.9 / 0.00 City of Ottawa
1500 St. Laurent Blvd
Ottawa ON K1G 0Z8 **SPL**

Ref No:	3470-APXNSD	Discharger Report:	
Site No:	6208-7QBGFJ	Material Group:	
Incident Dt:	8/5/2017	Health/Env Conseq:	2 - Minor Environment
Year:		Client Type:	Municipal Government
Incident Cause:		Sector Type:	Miscellaneous Industrial
Incident Event:	Leak/Break	Agency Involved:	
Contaminant Code:	24	Nearest Watercourse:	
Contaminant Name:	ETHYLENE GLYCOL (ANTIFREEZE)	Site Address:	1500 St. Laurent Blvd
Contaminant Limit 1:		Site District Office:	Ottawa
Contam Limit Freq 1:		Site Postal Code:	K1G 0Z8
Contaminant UN No 1:	n/a	Site Region:	Eastern
Environment Impact:		Site Municipality:	Ottawa
Nature of Impact:		Site Lot:	
Receiving Medium:		Site Conc:	NA
Receiving Env:	Land; Surface Water	Northing:	NA
MOE Response:	No	Easting:	NA
Dt MOE Arvl on Scn:		Site Geo Ref Accu:	NA
MOE Reported Dt:	8/5/2017	Site Map Datum:	NA
Dt Document Closed:		SAC Action Class:	Watercourse Spills
Incident Reason:	Maintenance	Source Type:	Motor Vehicle
Site Name:	OC Transpo Yard		
Site County/District:	NA		

Map Key	Number of Records	Direction/ Distance (m)	Elev/Diff (m)	Site	DB
Site Geo Ref Meth:		NA			
Incident Summary:		OC Transpo: 3-4L Antifreeze, CB, contained			
Contaminant Qty:		4 L			
1	66 of 70	-/0.0	69.9 / 0.00	City of Ottawa 1500 St. Laurent Ottawa ON	SPL
Ref No:	8647-B93TM6			Discharger Report:	
Site No:	NA			Material Group:	
Incident Dt:	2019/02/04			Health/Env Conseq:	2 - Minor Environment
Year:				Client Type:	Municipal Government
Incident Cause:				Sector Type:	Miscellaneous Industrial
Incident Event:	Leak/Break			Agency Involved:	
Contaminant Code:	27			Nearest Watercourse:	
Contaminant Name:	COOLANT (N.O.S.)			Site Address:	1500 St. Laurent
Contaminant Limit 1:				Site District Office:	Ottawa
Contam Limit Freq 1:				Site Postal Code:	
Contaminant UN No 1:	n/a			Site Region:	Eastern
Environment Impact:				Site Municipality:	Ottawa
Nature of Impact:				Site Lot:	
Receiving Medium:				Site Conc:	
Receiving Env:	Land			Northing:	5029047.74
MOE Response:	No			Easting:	450600.84
Dt MOE Arvl on Scn:				Site Geo Ref Accu:	
MOE Reported Dt:	2019/02/04			Site Map Datum:	
Dt Document Closed:	2019/03/06			SAC Action Class:	Land Spills
Incident Reason:	Equipment Failure			Source Type:	Container/Drum/Tote
Site Name:	Catchbasin<UNOFFICIAL>				
Site County/District:					
Site Geo Ref Meth:					
Incident Summary:	OC Transpo - Coolant into sewer				
Contaminant Qty:	1500 L				

1	67 of 70	-/0.0	69.9 / 0.00	City of Ottawa, OC Transpo 1500 ST.LAURENT BLVD. OTTAWA ON K1G 0Z8	GEN
Generator No:	ON0133300			Status:	Registered
SIC Code:				Co Admin:	
SIC Description:				Choice of Contact:	
Approval Years:	As of Jul 2020			Phone No Admin:	
PO Box No:				Contam. Facility:	
Country:	Canada			MHSW Facility:	

Detail(s)

Waste Class:	122 L
Waste Class Desc:	Alkaline slutions - containing other metals and non-metals (not cyanide)
Waste Class:	145 B
Waste Class Desc:	Wastes from the use of pigments, coatings and paints
Waste Class:	212 L
Waste Class Desc:	Aliphatic solvents and residues
Waste Class:	122 C
Waste Class Desc:	Alkaline slutions - containing other metals and non-metals (not cyanide)
Waste Class:	145 H

Map Key	Number of Records	Direction/ Distance (m)	Elev/Diff (m)	Site	DB
Waste Class Desc:		Wastes from the use of pigments, coatings and paints			
Waste Class:		263 I			
Waste Class Desc:		Misc. waste organic chemicals			
Waste Class:		243 D			
Waste Class Desc:		PCB			
Waste Class:		251 L			
Waste Class Desc:		Waste oils/sludges (petroleum based)			
Waste Class:		252 I			
Waste Class Desc:		Waste crankcase oils and lubricants			
Waste Class:		221 I			
Waste Class Desc:		Light fuels			
Waste Class:		114 C			
Waste Class Desc:		Other inorganic acid wastes			
Waste Class:		253 L			
Waste Class Desc:		Emulsified oils			
Waste Class:		145 I			
Waste Class Desc:		Wastes from the use of pigments, coatings and paints			
Waste Class:		221 L			
Waste Class Desc:		Light fuels			
Waste Class:		252 L			
Waste Class Desc:		Waste crankcase oils and lubricants			
Waste Class:		146 T			
Waste Class Desc:		Other specified inorganic sludges, slurries or solids			
Waste Class:		148 I			
Waste Class Desc:		Misc. wastes and inorganic chemicals			
Waste Class:		213 I			
Waste Class Desc:		Petroleum distillates			
Waste Class:		331 I			
Waste Class Desc:		Waste compressed gases including cylinders			
Waste Class:		263 L			
Waste Class Desc:		Misc. waste organic chemicals			

1 68 of 70 -/0.0 69.9 / 0.00 **City of Ottawa, OC Transpo**
1500 ST.LAURENT BLVD.
OTTAWA ON K1G 0Z8 **GEN**

Generator No:	ON0133300	Status:	Registered
SIC Code:		Co Admin:	
SIC Description:		Choice of Contact:	
Approval Years:	As of Nov 2021	Phone No Admin:	
PO Box No:		Contam. Facility:	
Country:	Canada	MHSW Facility:	

Detail(s)

Waste Class: 122 C
Waste Class Desc: Alkaline slutions - containing other metals and non-metals (not cyanide)

Waste Class: 221 I

Map Key	Number of Records	Direction/ Distance (m)	Elev/Diff (m)	Site	DB
Waste Class Desc:		Light fuels			
Waste Class:		145 B			
Waste Class Desc:		Wastes from the use of pigments, coatings and paints			
Waste Class:		145 H			
Waste Class Desc:		Wastes from the use of pigments, coatings and paints			
Waste Class:		122 L			
Waste Class Desc:		Alkaline slutions - containing other metals and non-metals (not cyanide)			
Waste Class:		221 L			
Waste Class Desc:		Light fuels			
Waste Class:		114 C			
Waste Class Desc:		Other inorganic acid wastes			
Waste Class:		145 I			
Waste Class Desc:		Wastes from the use of pigments, coatings and paints			
Waste Class:		243 D			
Waste Class Desc:		PCB			
Waste Class:		263 L			
Waste Class Desc:		Misc. waste organic chemicals			
Waste Class:		263 I			
Waste Class Desc:		Misc. waste organic chemicals			
Waste Class:		331 I			
Waste Class Desc:		Waste compressed gases including cylinders			
Waste Class:		146 T			
Waste Class Desc:		Other specified inorganic sludges, slurries or solids			
Waste Class:		251 L			
Waste Class Desc:		Waste oils/sludges (petroleum based)			
Waste Class:		212 L			
Waste Class Desc:		Aliphatic solvents and residues			
Waste Class:		252 I			
Waste Class Desc:		Waste crankcase oils and lubricants			
Waste Class:		253 L			
Waste Class Desc:		Emulsified oils			
Waste Class:		148 I			
Waste Class Desc:		Misc. wastes and inorganic chemicals			
Waste Class:		213 I			
Waste Class Desc:		Petroleum distillates			
Waste Class:		252 L			
Waste Class Desc:		Waste crankcase oils and lubricants			

[1](#)

69 of 70

-/0.0

69.9 / 0.00

City of Ottawa
1500 St. Laurent Blvd.
Ottawa ON

SPL

Ref No: 1301-BNPSXC
Site No: NA
Incident Dt: 2020/04/15
Year:
Incident Cause:

Discharger Report:
Material Group:
Health/Env Conseq: 2 - Minor Environment
Client Type: Municipal Government
Sector Type: Miscellaneous Industrial

Map Key	Number of Records	Direction/ Distance (m)	Elev/Diff (m)	Site	DB
Incident Event:	Leak/Break			Agency Involved:	
Contaminant Code:	13			Nearest Watercourse:	
Contaminant Name:	DIESEL FUEL			Site Address:	1500 St. Laurent Blvd.
Contaminant Limit 1:				Site District Office:	Ottawa
Contam Limit Freq 1:				Site Postal Code:	
Contaminant UN No 1:	1202			Site Region:	Eastern
Environment Impact:				Site Municipality:	Ottawa
Nature of Impact:				Site Lot:	
Receiving Medium:				Site Conc:	
Receiving Env:	Land; Surface Water			Northing:	5029047.74
MOE Response:	No			Easting:	450600.84
Dt MOE Arvl on Scn:				Site Geo Ref Accu:	
MOE Reported Dt:	2020/04/15			Site Map Datum:	
Dt Document Closed:	2020/05/13			SAC Action Class:	Land Spills
Incident Reason:	Material Failure - Poor Design/Substandard Material			Source Type:	Motor Vehicle
Site Name:	OC Transpo Diesel Spill <UNOFFICIAL>				
Site County/District:					
Site Geo Ref Meth:					
Incident Summary:	OC Transpo: 2L of Diesel to Grd/CB - Cleaning				
Contaminant Qty:	2 L				

1 70 of 70 -/0.0 69.9 / 0.00 City of Ottawa, OC Transpo
1500 ST.LAURENT BLVD.
OTTAWA ON K1G 0Z8 GEN

Generator No:	ON0133300	Status:	Registered
SIC Code:		Co Admin:	
SIC Description:		Choice of Contact:	
Approval Years:	As of Apr 2022	Phone No Admin:	
PO Box No:		Contam. Facility:	
Country:	Canada	MHSW Facility:	

Detail(s)

Waste Class:	114 C
Waste Class Desc:	OTHER INORGANIC ACID WASTES
Waste Class:	251 L
Waste Class Desc:	OIL SKIMMINGS & SLUDGES
Waste Class:	243 D
Waste Class Desc:	PCBS
Waste Class:	145 I
Waste Class Desc:	PAINT/PIGMENT/COATING RESIDUES
Waste Class:	252 L
Waste Class Desc:	WASTE OILS & LUBRICANTS
Waste Class:	263 I
Waste Class Desc:	ORGANIC LABORATORY CHEMICALS
Waste Class:	145 H
Waste Class Desc:	PAINT/PIGMENT/COATING RESIDUES
Waste Class:	122 C
Waste Class Desc:	ALKALINE WASTES - OTHER METALS
Waste Class:	263 L
Waste Class Desc:	ORGANIC LABORATORY CHEMICALS

Map Key	Number of Records	Direction/ Distance (m)	Elev/Diff (m)	Site	DB
Waste Class:		212 L			
Waste Class Desc:		ALIPHATIC SOLVENTS			
Waste Class:		252 I			
Waste Class Desc:		WASTE OILS & LUBRICANTS			
Waste Class:		148 I			
Waste Class Desc:		INORGANIC LABORATORY CHEMICALS			
Waste Class:		122 L			
Waste Class Desc:		ALKALINE WASTES - OTHER METALS			
Waste Class:		213 I			
Waste Class Desc:		PETROLEUM DISTILLATES			
Waste Class:		146 T			
Waste Class Desc:		OTHER SPECIFIED INORGANICS			
Waste Class:		221 I			
Waste Class Desc:		LIGHT FUELS			
Waste Class:		253 L			
Waste Class Desc:		EMULSIFIED OILS			
Waste Class:		145 B			
Waste Class Desc:		PAINT/PIGMENT/COATING RESIDUES			
Waste Class:		331 I			
Waste Class Desc:		WASTE COMPRESSED GASES			
Waste Class:		221 L			
Waste Class Desc:		LIGHT FUELS			

2	1 of 1	E/151.5	68.9 / -1.00	1500 St Laurent Blvd 63333.53 Ottawa ON K1G	EHS
Order No:	20190614016			Nearest Intersection:	
Status:	C			Municipality:	
Report Type:	Custom Report			Client Prov/State:	ON
Report Date:	20-JUN-19			Search Radius (km):	.25
Date Received:	14-JUN-19			X:	-75.633336
Previous Site Name:				Y:	45.415081
Lot/Building Size:					
Additional Info Ordered:	Fire Insur. Maps and/or Site Plans; City Directory; Aerial Photos				

3	1 of 1	E/160.9	69.6 / -0.31	CITY OF OTTAWA, OC TRANSP 1500 ST. LAURENT BLVD NOT AVAILABLE OTTAWA ON K1G0Z8	NPRI
NPRI ID:	11513			Org ID:	42970
Other ID:	N			Submit Date:	7/24/2007
No Other ID:				Last Modified:	5/29/2015 3:28:24 PM
Track ID:	51362			Contact ID:	
Report ID:	102493			Cont Type:	
Report Type:	NPRI			Contact Title:	
Rpt Type ID:	1			Cont First Name:	
Report Year:	2005			Cont Last Name:	
Not-Current Rpt?:	No			Contact Position:	
Yr of Last Filed Rpt:	2005			Contact Fax:	
Fac ID:	158992			Contact Ph.:	
Fac Name:	1500 ST. LAURENT BOULEVARD			Cont Area Code:	
Fac Address1:	1500 ST. LAURENT BLVD			Contact Tel.:	
Fac Address2:	NOT AVAILABLE			Contact Ext.:	

Map Key	Number of Records	Direction/ Distance (m)	Elev/Diff (m)	Site	DB
Fac Postal Zip:	K1G0Z8			Cont Fax Area Cde:	
Facility Lat:	45.4146			Contact Fax:	
Facility Long:	-75.6332			Contact Email:	
DLS (Last Filed Rpt):				Latitude:	45.4146
Facility DLS:				Longitude:	-75.6332
Datum:	1983			UTM Zone:	
Facility Cmnts:	No			UTM Northing:	
URL:				UTM Easting:	
No of Empl.:	1254			Waste Streams:	No
Parent Co.:	N			No Streams:	
No Parent Co.:				Waste Off Sites:	No
Pollut Prev Cmnts:	No			No Off Sites:	
Stacks:	No			Shutdown:	No
No of Stacks:				No of Shutdown:	
Canadian SIC Code (2 digit):					
Canadian SIC Code:					
SIC Code Description:					
American SIC Code:					
NAICS Code (2 digit):	48				
NAICS 2 Description:	Transportation and Warehousing				
NAICS Code (4 digit):	4851				
NAICS 4 Description:	Urban transit systems				
NAICS Code (6 digit):	485110				
NAICS 6 Description:	Urban transit systems				
<u>Substance Release Report</u>					
Category Type ID:	5				
Category Type Desc:	Other Non-Point				
Category Type Desc (fr):	Autres rejets non ponctuels				
Grouping:	Total Air				
Trans Code:					
Chem:	Volatile Organic Compounds (VOCs)				
Chem (fr):	Composés organiques volatils (COV)				
Quantity:	22.483				
Unit:	tonnes				
Basis of Estimate Cd:	C				
Basis of Estimate Desc:	C- Mass Balance				
Category Type ID:	1				
Category Type Desc:	Stack / Point				
Category Type Desc (fr):	Rejets de cheminée ou ponctuels				
Grouping:	Total Air				
Trans Code:	ASta				
Chem:	Volatile Organic Compounds (VOCs)				
Chem (fr):	Composés organiques volatils (COV)				
Quantity:	.165				
Unit:	tonnes				
Basis of Estimate Cd:	E2				
Basis of Estimate Desc:	E2- Published Emission Factors - In use from 2003 and onward				

33

1 of 1

SE/218.5

69.9 / 0.00

1500 ST. LAURENT BLVD
Ottawa ON

WWIS

Well ID: 7213407
Construction Date:
Use 1st: Monitoring and Test Hole
Use 2nd:
Final Well Status: Test Hole
Water Type:
Casing Material:
Audit No: Z177939
Tag: A154182
Constructn Method:

Flowing (Y/N):
Flow Rate:
Data Entry Status:
Data Src:
Date Received: 18-Dec-2013 00:00:00
Selected Flag: TRUE
Abandonment Rec:
Contractor: 7241
Form Version: 7
Owner:

Map Key	Number of Records	Direction/ Distance (m)	Elev/Diff (m)	Site	DB
Elevation (m): Elevatn Reliabilty: Depth to Bedrock: Well Depth: Overburden/Bedrock: Pump Rate: Static Water Level: Clear/Cloudy: Municipality: Site Info:		GLOUCESTER TOWNSHIP		County: Lot: Concession: Concession Name: Easting NAD83: Northing NAD83: Zone: UTM Reliability:	OTTAWA-CARLETON
PDF URL (Map):					
<u>Additional Detail(s) (Map)</u>					
Well Completed Date:		2013/10/07			
Year Completed:		2013			
Depth (m):		3.96			
Latitude:		45.4131580702769			
Longitude:		-75.6337256610986			
Path:					
<u>Bore Hole Information</u>					
Bore Hole ID:		1004670162		Elevation:	
DP2BR:				Elevrc:	
Spatial Status:				Zone:	
Code OB:				18	
Code OB Desc:				East83:	
Open Hole:				450413.00	
Cluster Kind:				North83:	
Date Completed:		07-Oct-2013 00:00:00		5029044.00	
Remarks:				Org CS:	
Loc Method Desc:		on Water Well Record		UTM83	
Elevrc Desc:				UTMRC:	
Location Source Date:				4	
Improvement Location Source:				UTMRC Desc:	
Improvement Location Method:				margin of error : 30 m - 100 m	
Source Revision Comment:				Location Method:	
Supplier Comment:				wwr	
<u>Overburden and Bedrock</u>					
<u>Materials Interval</u>					
Formation ID:		1005010286			
Layer:		2			
Color:		6			
General Color:		BROWN			
Mat1:		28			
Most Common Material:		SAND			
Mat2:					
Mat2 Desc:					
Mat3:		85			
Mat3 Desc:		SOFT			
Formation Top Depth:		0.6100000143051147			
Formation End Depth:		1.2200000286102295			
Formation End Depth UOM:		m			
<u>Overburden and Bedrock</u>					
<u>Materials Interval</u>					
Formation ID:		1005010285			

Map Key	Number of Records	Direction/ Distance (m)	Elev/Diff (m)	Site	DB
Layer:	1				
Color:	6				
General Color:	BROWN				
Mat1:	28				
Most Common Material:	SAND				
Mat2:	11				
Mat2 Desc:	GRAVEL				
Mat3:	85				
Mat3 Desc:	SOFT				
Formation Top Depth:	0.0				
Formation End Depth:	0.6100000143051147				
Formation End Depth UOM:	m				
<u>Overburden and Bedrock</u>					
<u>Materials Interval</u>					
Formation ID:	1005010287				
Layer:	3				
Color:	6				
General Color:	BROWN				
Mat1:	28				
Most Common Material:	SAND				
Mat2:					
Mat2 Desc:					
Mat3:	85				
Mat3 Desc:	SOFT				
Formation Top Depth:	1.2200000286102295				
Formation End Depth:	3.9600000381469727				
Formation End Depth UOM:	m				
<u>Annular Space/Abandonment</u>					
<u>Sealing Record</u>					
Plug ID:	1005010296				
Layer:	2				
Plug From:	0.3100000023841858				
Plug To:	0.9100000262260437				
Plug Depth UOM:	m				
<u>Annular Space/Abandonment</u>					
<u>Sealing Record</u>					
Plug ID:	1005010295				
Layer:	1				
Plug From:	0.0				
Plug To:	0.3100000023841858				
Plug Depth UOM:	m				
<u>Annular Space/Abandonment</u>					
<u>Sealing Record</u>					
Plug ID:	1005010297				
Layer:	3				
Plug From:	0.9100000262260437				
Plug To:	3.9600000381469727				
Plug Depth UOM:	m				
<u>Method of Construction & Well</u>					
<u>Use</u>					
Method Construction ID:	1005010294				
Method Construction Code:	D				

Map Key	Number of Records	Direction/ Distance (m)	Elev/Diff (m)	Site	DB
Method Construction:		Direct Push			
Other Method Construction:					
<u>Pipe Information</u>					
Pipe ID:		1005010284			
Casing No:		0			
Comment:					
Alt Name:					
<u>Construction Record - Casing</u>					
Casing ID:		1005010290			
Layer:		1			
Material:		5			
Open Hole or Material:		PLASTIC			
Depth From:		0.0			
Depth To:		0.9100000262260437			
Casing Diameter:		4.03000020980835			
Casing Diameter UOM:		cm			
Casing Depth UOM:		m			
<u>Construction Record - Screen</u>					
Screen ID:		1005010291			
Layer:		1			
Slot:		10			
Screen Top Depth:		0.9100000262260437			
Screen End Depth:		3.9600000381469727			
Screen Material:		5			
Screen Depth UOM:		m			
Screen Diameter UOM:		cm			
Screen Diameter:		4.210000038146973			
<u>Water Details</u>					
Water ID:		1005010289			
Layer:					
Kind Code:					
Kind:					
Water Found Depth:					
Water Found Depth UOM:		m			
<u>Hole Diameter</u>					
Hole ID:		1005010288			
Diameter:		8.25			
Depth From:		0.0			
Depth To:		3.9600000381469727			
Hole Depth UOM:		m			
Hole Diameter UOM:		cm			
<u>Links</u>					
Bore Hole ID:		1004670162		Tag No: A154182	
Depth M:		3.96		Contractor: 7241	
Year Completed:		2013		Path: 721\7213407.pdf	
Well Completed Dt:		2013/10/07		Latitude: 45.4131580702769	
Audit No:		Z177939		Longitude: -75.6337256610986	

Map Key	Number of Records	Direction/ Distance (m)	Elev/Diff (m)	Site	DB
35	1 of 1	SE/227.1	69.9 / 0.00	1500 ST. LAURENT BLVD Ottawa ON	WWIS

Well ID:	7213408	Flowing (Y/N):	
Construction Date:		Flow Rate:	
Use 1st:	Monitoring and Test Hole	Data Entry Status:	
Use 2nd:		Data Src:	
Final Well Status:	Test Hole	Date Received:	18-Dec-2013 00:00:00
Water Type:		Selected Flag:	TRUE
Casing Material:		Abandonment Rec:	
Audit No:	Z174429	Contractor:	7241
Tag:	A154181	Form Version:	7
Constructn Method:		Owner:	
Elevation (m):		County:	OTTAWA-CARLETON
Elevatn Reliabilty:		Lot:	
Depth to Bedrock:		Concession:	
Well Depth:		Concession Name:	
Overburden/Bedrock:		Easting NAD83:	
Pump Rate:		Northing NAD83:	
Static Water Level:		Zone:	
Clear/Cloudy:		UTM Reliability:	
Municipality:	GLOUCESTER TOWNSHIP		
Site Info:			

PDF URL (Map):

Additional Detail(s) (Map)

Well Completed Date: 2013/10/07
Year Completed: 2013
Depth (m): 3.96
Latitude: 45.4131136338503
Longitude: -75.6336229235094
Path:

Bore Hole Information

Bore Hole ID:	1004670165	Elevation:	
DP2BR:		Elevrc:	
Spatial Status:		Zone:	18
Code OB:		East83:	450421.00
Code OB Desc:		North83:	5029039.00
Open Hole:		Org CS:	UTM83
Cluster Kind:		UTMRC:	4
Date Completed:	07-Oct-2013 00:00:00	UTMRC Desc:	margin of error : 30 m - 100 m
Remarks:		Location Method:	wwr
Loc Method Desc:	on Water Well Record		
Elevrc Desc:			
Location Source Date:			
Improvement Location Source:			
Improvement Location Method:			
Source Revision Comment:			
Supplier Comment:			

Overburden and Bedrock
Materials Interval

Formation ID: 1005010301
Layer: 3
Color: 6
General Color: BROWN
Mat1: 28
Most Common Material: SAND

Map Key	Number of Records	Direction/ Distance (m)	Elev/Diff (m)	Site	DB
Mat2:					
Mat2 Desc:					
Mat3: 85					
Mat3 Desc: SOFT					
Formation Top Depth: 1.2200000286102295					
Formation End Depth: 3.9600000381469727					
Formation End Depth UOM: m					
<u>Overburden and Bedrock</u>					
<u>Materials Interval</u>					
Formation ID: 1005010299					
Layer: 1					
Color: 6					
General Color: BROWN					
Mat1: 28					
Most Common Material: SAND					
Mat2: 11					
Mat2 Desc: GRAVEL					
Mat3: 85					
Mat3 Desc: SOFT					
Formation Top Depth: 0.0					
Formation End Depth: 0.6100000143051147					
Formation End Depth UOM: m					
<u>Overburden and Bedrock</u>					
<u>Materials Interval</u>					
Formation ID: 1005010300					
Layer: 2					
Color: 6					
General Color: BROWN					
Mat1: 28					
Most Common Material: SAND					
Mat2:					
Mat2 Desc:					
Mat3: 85					
Mat3 Desc: SOFT					
Formation Top Depth: 0.6100000143051147					
Formation End Depth: 1.2200000286102295					
Formation End Depth UOM: m					
<u>Annular Space/Abandonment</u>					
<u>Sealing Record</u>					
Plug ID: 1005010309					
Layer: 1					
Plug From: 0.0					
Plug To: 0.3100000023841858					
Plug Depth UOM: m					
<u>Annular Space/Abandonment</u>					
<u>Sealing Record</u>					
Plug ID: 1005010310					
Layer: 2					
Plug From: 0.3100000023841858					
Plug To: 0.9100000262260437					
Plug Depth UOM: m					
<u>Annular Space/Abandonment</u>					
<u>Sealing Record</u>					

Map Key	Number of Records	Direction/ Distance (m)	Elev/Diff (m)	Site	DB
Plug ID:		1005010311			
Layer:		3			
Plug From:		0.9100000262260437			
Plug To:		3.9600000381469727			
Plug Depth UOM:		m			
<u>Method of Construction & Well Use</u>					
Method Construction ID:		1005010308			
Method Construction Code:		D			
Method Construction:		Direct Push			
Other Method Construction:					
<u>Pipe Information</u>					
Pipe ID:		1005010298			
Casing No:		0			
Comment:					
Alt Name:					
<u>Construction Record - Casing</u>					
Casing ID:		1005010304			
Layer:		1			
Material:		5			
Open Hole or Material:		PLASTIC			
Depth From:		0.0			
Depth To:		0.9100000262260437			
Casing Diameter:		4.03000020980835			
Casing Diameter UOM:		cm			
Casing Depth UOM:		m			
<u>Construction Record - Screen</u>					
Screen ID:		1005010305			
Layer:		1			
Slot:		10			
Screen Top Depth:		0.9100000262260437			
Screen End Depth:		3.9600000381469727			
Screen Material:		5			
Screen Depth UOM:		m			
Screen Diameter UOM:		cm			
Screen Diameter:		4.820000171661377			
<u>Water Details</u>					
Water ID:		1005010303			
Layer:					
Kind Code:					
Kind:					
Water Found Depth:					
Water Found Depth UOM:		m			
<u>Hole Diameter</u>					
Hole ID:		1005010302			
Diameter:		8.25			
Depth From:		0.0			
Depth To:		3.9600000381469727			

Map Key	Number of Records	Direction/ Distance (m)	Elev/Diff (m)	Site	DB
Hole Depth UOM:		m			
Hole Diameter UOM:		cm			
Links					
Bore Hole ID:	1004670165			Tag No:	A154181
Depth M:	3.96			Contractor:	7241
Year Completed:	2013			Path:	721\7213408.pdf
Well Completed Dt:	2013/10/07			Latitude:	45.4131136338503
Audit No:	Z174429			Longitude:	-75.6336229235094

37	1 of 1	SE/232.8	69.9 / 0.00	1500 ST. LAURENT BLVD Ottawa ON	WWIS
Well ID:	7213410			Flowing (Y/N):	
Construction Date:				Flow Rate:	
Use 1st:	Monitoring and Test Hole			Data Entry Status:	
Use 2nd:				Data Src:	
Final Well Status:	Test Hole			Date Received:	18-Dec-2013 00:00:00
Water Type:				Selected Flag:	TRUE
Casing Material:				Abandonment Rec:	
Audit No:	Z174428			Contractor:	7241
Tag:	A154178			Form Version:	7
Constructn Method:				Owner:	
Elevation (m):				County:	OTTAWA-CARLETON
Elevatn Reliability:				Lot:	
Depth to Bedrock:				Concession:	
Well Depth:				Concession Name:	
Overburden/Bedrock:				Easting NAD83:	
Pump Rate:				Northing NAD83:	
Static Water Level:				Zone:	
Clear/Cloudy:				UTM Reliability:	
Municipality:	GLOUCESTER TOWNSHIP				
Site Info:					

PDF URL (Map):

Additional Detail(s) (Map)

Well Completed Date:	2013/10/09
Year Completed:	2013
Depth (m):	3.96
Latitude:	45.4131598424189
Longitude:	-75.633406178826
Path:	

Bore Hole Information

Bore Hole ID:	1004670171	Elevation:	
DP2BR:		Elevrc:	
Spatial Status:		Zone:	18
Code OB:		East83:	450438.00
Code OB Desc:		North83:	5029044.00
Open Hole:		Org CS:	UTM83
Cluster Kind:		UTMRC:	4
Date Completed:	09-Oct-2013 00:00:00	UTMRC Desc:	margin of error : 30 m - 100 m
Remarks:		Location Method:	wwr
Loc Method Desc:	on Water Well Record		
Elevrc Desc:			
Location Source Date:			
Improvement Location Source:			
Improvement Location Method:			

Map Key	Number of Records	Direction/ Distance (m)	Elev/Diff (m)	Site	DB
<i>Source Revision Comment:</i>					
<i>Supplier Comment:</i>					
<u>Overburden and Bedrock</u>					
<u>Materials Interval</u>					
Formation ID:		1005010357			
Layer:		1			
Color:		6			
General Color:		BROWN			
Mat1:		28			
Most Common Material:		SAND			
Mat2:		11			
Mat2 Desc:		GRAVEL			
Mat3:		85			
Mat3 Desc:		SOFT			
Formation Top Depth:		0.0			
Formation End Depth:		0.6100000143051147			
Formation End Depth UOM:		m			
<u>Overburden and Bedrock</u>					
<u>Materials Interval</u>					
Formation ID:		1005010358			
Layer:		2			
Color:		6			
General Color:		BROWN			
Mat1:		28			
Most Common Material:		SAND			
Mat2:					
Mat2 Desc:					
Mat3:		85			
Mat3 Desc:		SOFT			
Formation Top Depth:		0.6100000143051147			
Formation End Depth:		1.2200000286102295			
Formation End Depth UOM:		m			
<u>Overburden and Bedrock</u>					
<u>Materials Interval</u>					
Formation ID:		1005010359			
Layer:		3			
Color:		6			
General Color:		BROWN			
Mat1:		28			
Most Common Material:		SAND			
Mat2:					
Mat2 Desc:					
Mat3:		85			
Mat3 Desc:		SOFT			
Formation Top Depth:		1.2200000286102295			
Formation End Depth:		3.9600000381469727			
Formation End Depth UOM:		m			
<u>Annular Space/Abandonment</u>					
<u>Sealing Record</u>					
Plug ID:		1005010368			
Layer:		2			
Plug From:		0.3100000023841858			
Plug To:		0.9100000262260437			
Plug Depth UOM:		m			

<i>Map Key</i>	<i>Number of Records</i>	<i>Direction/ Distance (m)</i>	<i>Elev/Diff (m)</i>	<i>Site</i>	<i>DB</i>
----------------	--------------------------	--------------------------------	----------------------	-------------	-----------

Annular Space/Abandonment Sealing Record

Plug ID: 1005010367
Layer: 1
Plug From: 0.0
Plug To: 0.3100000023841858
Plug Depth UOM: m

Annular Space/Abandonment Sealing Record

Plug ID: 1005010369
Layer: 3
Plug From: 0.9100000262260437
Plug To: 3.9600000381469727
Plug Depth UOM: m

Method of Construction & Well Use

Method Construction ID: 1005010366
Method Construction Code: D
Method Construction: Direct Push
Other Method Construction:

Pipe Information

Pipe ID: 1005010356
Casing No: 0
Comment:
Alt Name:

Construction Record - Casing

Casing ID: 1005010362
Layer: 1
Material: 5
Open Hole or Material: PLASTIC
Depth From: 0.0
Depth To: 0.9100000262260437
Casing Diameter: 4.03000020980835
Casing Diameter UOM: cm
Casing Depth UOM: m

Construction Record - Screen

Screen ID: 1005010363
Layer: 1
Slot: 10
Screen Top Depth: 0.9100000262260437
Screen End Depth: 3.9600000381469727
Screen Material: 5
Screen Depth UOM: m
Screen Diameter UOM: cm
Screen Diameter: 4.820000171661377

Water Details

Map Key	Number of Records	Direction/ Distance (m)	Elev/Diff (m)	Site	DB
Water ID:		1005010361			
Layer:					
Kind Code:					
Kind:					
Water Found Depth:					
Water Found Depth UOM:	m				
<u>Hole Diameter</u>					
Hole ID:		1005010360			
Diameter:		8.25			
Depth From:		0.0			
Depth To:		3.9600000381469727			
Hole Depth UOM:	m				
Hole Diameter UOM:	cm				
<u>Links</u>					
Bore Hole ID:	1004670171			Tag No:	A154178
Depth M:	3.96			Contractor:	7241
Year Completed:	2013			Path:	721\7213410.pdf
Well Completed Dt:	2013/10/09			Latitude:	45.4131598424189
Audit No:	Z174428			Longitude:	-75.633406178826

39	1 of 1	SE/241.0	69.9 / 0.00	1500 ST. LAURENT BLVD Ottawa ON	WWIS
Well ID:	7213409			Flowing (Y/N):	
Construction Date:				Flow Rate:	
Use 1st:	Monitoring and Test Hole			Data Entry Status:	
Use 2nd:				Data Src:	
Final Well Status:	0			Date Received:	18-Dec-2013 00:00:00
Water Type:				Selected Flag:	TRUE
Casing Material:				Abandonment Rec:	
Audit No:	Z174427			Contractor:	7241
Tag:	A154180			Form Version:	7
Constructn Method:				Owner:	
Elevation (m):				County:	OTTAWA-CARLETON
Elevatn Reliability:				Lot:	
Depth to Bedrock:				Concession:	
Well Depth:				Concession Name:	
Overburden/Bedrock:				Easting NAD83:	
Pump Rate:				Northing NAD83:	
Static Water Level:				Zone:	
Clear/Cloudy:				UTM Reliability:	
Municipality:	GLOUCESTER TOWNSHIP				
Site Info:					

PDF URL (Map):

Additional Detail(s) (Map)

Well Completed Date:	2013/10/07
Year Completed:	2013
Depth (m):	3.96
Latitude:	45.4129879072978
Longitude:	-75.6335703973645
Path:	

Bore Hole Information

Map Key	Number of Records	Direction/ Distance (m)	Elev/Diff (m)	Site	DB
Bore Hole ID:	1004670168			Elevation:	
DP2BR:				Elevrc:	
Spatial Status:				Zone:	18
Code OB:				East83:	450425.00
Code OB Desc:				North83:	5029025.00
Open Hole:				Org CS:	UTM83
Cluster Kind:				UTMRC:	4
Date Completed:	07-Oct-2013 00:00:00			UTMRC Desc:	margin of error : 30 m - 100 m
Remarks:				Location Method:	wwr
Loc Method Desc:		on Water Well Record			
Elevrc Desc:					
Location Source Date:					
Improvement Location Source:					
Improvement Location Method:					
Source Revision Comment:					
Supplier Comment:					

Overburden and Bedrock
Materials Interval

Formation ID: 1005010314
Layer: 2
Color: 6
General Color: BROWN
Mat1: 28
Most Common Material: SAND
Mat2:
Mat2 Desc:
Mat3: 85
Mat3 Desc: SOFT
Formation Top Depth: 0.6100000143051147
Formation End Depth: 1.2200000286102295
Formation End Depth UOM: m

Overburden and Bedrock
Materials Interval

Formation ID: 1005010313
Layer: 1
Color: 6
General Color: BROWN
Mat1: 28
Most Common Material: SAND
Mat2: 11
Mat2 Desc: GRAVEL
Mat3: 85
Mat3 Desc: SOFT
Formation Top Depth: 0.0
Formation End Depth: 0.6100000143051147
Formation End Depth UOM: m

Overburden and Bedrock
Materials Interval

Formation ID: 1005010315
Layer: 3
Color: 6
General Color: BROWN
Mat1: 28
Most Common Material: SAND
Mat2:
Mat2 Desc:
Mat3: 85

<i>Map Key</i>	<i>Number of Records</i>	<i>Direction/ Distance (m)</i>	<i>Elev/Diff (m)</i>	<i>Site</i>	<i>DB</i>
Mat3 Desc:		SOFT			
Formation Top Depth:		1.2200000286102295			
Formation End Depth:		3.9600000381469727			
Formation End Depth UOM:		m			
<u>Annular Space/Abandonment Sealing Record</u>					
Plug ID:		1005010323			
Layer:		1			
Plug From:		0.0			
Plug To:		0.3100000023841858			
Plug Depth UOM:		m			
<u>Annular Space/Abandonment Sealing Record</u>					
Plug ID:		1005010325			
Layer:		3			
Plug From:		0.9100000262260437			
Plug To:		3.9600000381469727			
Plug Depth UOM:		m			
<u>Annular Space/Abandonment Sealing Record</u>					
Plug ID:		1005010324			
Layer:		2			
Plug From:		0.3100000023841858			
Plug To:		0.9100000262260437			
Plug Depth UOM:		m			
<u>Method of Construction & Well Use</u>					
Method Construction ID:		1005010322			
Method Construction Code:		D			
Method Construction:		Direct Push			
Other Method Construction:					
<u>Pipe Information</u>					
Pipe ID:		1005010312			
Casing No:		0			
Comment:					
Alt Name:					
<u>Construction Record - Casing</u>					
Casing ID:		1005010318			
Layer:		1			
Material:		5			
Open Hole or Material:		PLASTIC			
Depth From:		0.0			
Depth To:		0.9100000262260437			
Casing Diameter:		4.03000020980835			
Casing Diameter UOM:		cm			
Casing Depth UOM:		m			
<u>Construction Record - Screen</u>					

Map Key	Number of Records	Direction/ Distance (m)	Elev/Diff (m)	Site	DB
Screen ID:		1005010319			
Layer:		1			
Slot:		10			
Screen Top Depth:		0.9100000262260437			
Screen End Depth:		3.9600000381469727			
Screen Material:		5			
Screen Depth UOM:		m			
Screen Diameter UOM:		cm			
Screen Diameter:		4.869999885559082			

Water Details

Water ID:	1005010317
Layer:	
Kind Code:	
Kind:	
Water Found Depth:	
Water Found Depth UOM:	m

Hole Diameter

Hole ID:	1005010316
Diameter:	8.25
Depth From:	0.0
Depth To:	3.9600000381469727
Hole Depth UOM:	m
Hole Diameter UOM:	cm

Links

Bore Hole ID:	1004670168	Tag No:	A154180
Depth M:	3.96	Contractor:	7241
Year Completed:	2013	Path:	7217213409.pdf
Well Completed Dt:	2013/10/07	Latitude:	45.4129879072978
Audit No:	Z174427	Longitude:	-75.6335703973645

4	1 of 1	WNW/172.2	69.6 / -0.24	869 BELFAST RD Ottawa ON	WWIS
-------------------	--------	-----------	--------------	-----------------------------	------

Well ID:	7181696	Flowing (Y/N):	
Construction Date:		Flow Rate:	
Use 1st:	Monitoring and Test Hole	Data Entry Status:	
Use 2nd:	0	Data Src:	
Final Well Status:	Test Hole	Date Received:	28-May-2012 00:00:00
Water Type:		Selected Flag:	TRUE
Casing Material:		Abandonment Rec:	
Audit No:	Z146510	Contractor:	7241
Tag:	A125695	Form Version:	7
Constructn Method:		Owner:	
Elevation (m):		County:	OTTAWA-CARLETON
Elevatn Reliabilty:		Lot:	
Depth to Bedrock:		Concession:	
Well Depth:		Concession Name:	
Overburden/Bedrock:		Easting NAD83:	
Pump Rate:		Northing NAD83:	
Static Water Level:		Zone:	
Clear/Cloudy:		UTM Reliability:	
Municipality:	GLOUCESTER TOWNSHIP		
Site Info:			

PDF URL (Map): https://d2khazk8e83rdv.cloudfront.net/moe_mapping/downloads/2Water/Wells_pdfs/718\7181696.pdf

Map Key	Number of Records	Direction/ Distance (m)	Elev/Diff (m)	Site	DB
---------	-------------------	----------------------------	------------------	------	----

Additional Detail(s) (Map)

Well Completed Date: 2012/04/13
Year Completed: 2012
Depth (m): 4.57
Latitude: 45.4154699164824
Longitude: -75.6372278442627
Path: 718\7181696.pdf

Bore Hole Information

Bore Hole ID:	1003808197	Elevation:	
DP2BR:		Elevrc:	
Spatial Status:		Zone:	18
Code OB:		East83:	450141.00
Code OB Desc:		North83:	5029303.00
Open Hole:		Org CS:	UTM83
Cluster Kind:		UTMRC:	4
Date Completed:	13-Apr-2012 00:00:00	UTMRC Desc:	margin of error : 30 m - 100 m
Remarks:		Location Method:	wwr
Loc Method Desc:	on Water Well Record		
Elevrc Desc:			
Location Source Date:			
Improvement Location Source:			
Improvement Location Method:			
Source Revision Comment:			
Supplier Comment:			

Overburden and Bedrock

Materials Interval

Formation ID: 1004324616
Layer: 3
Color: 6
General Color: BROWN
Mat1: 17
Most Common Material: SHALE
Mat2:
Mat2 Desc:
Mat3: 71
Mat3 Desc: FRACTURED
Formation Top Depth: 1.8300000429153442
Formation End Depth: 2.130000114440918
Formation End Depth UOM: m

Overburden and Bedrock

Materials Interval

Formation ID: 1004324617
Layer: 4
Color: 2
General Color: GREY
Mat1: 17
Most Common Material: SHALE
Mat2:
Mat2 Desc:
Mat3: 71
Mat3 Desc: FRACTURED
Formation Top Depth: 2.130000114440918
Formation End Depth: 4.570000171661377
Formation End Depth UOM: m

Map Key	Number of Records	Direction/ Distance (m)	Elev/Diff (m)	Site	DB
<u>Overburden and Bedrock Materials Interval</u>					
Formation ID:		1004324614			
Layer:		1			
Color:		8			
General Color:		BLACK			
Mat1:		11			
Most Common Material:		GRAVEL			
Mat2:		60			
Mat2 Desc:		CEMENTED			
Mat3:		77			
Mat3 Desc:		LOOSE			
Formation Top Depth:		0.0			
Formation End Depth:		0.3100000023841858			
Formation End Depth UOM:		m			
<u>Overburden and Bedrock Materials Interval</u>					
Formation ID:		1004324615			
Layer:		2			
Color:		6			
General Color:		BROWN			
Mat1:		05			
Most Common Material:		CLAY			
Mat2:		28			
Mat2 Desc:		SAND			
Mat3:		85			
Mat3 Desc:		SOFT			
Formation Top Depth:		0.3100000023841858			
Formation End Depth:		1.8300000429153442			
Formation End Depth UOM:		m			
<u>Annular Space/Abandonment Sealing Record</u>					
Plug ID:		1004324626			
Layer:		2			
Plug From:		0.3100000023841858			
Plug To:		2.740000009536743			
Plug Depth UOM:		m			
<u>Annular Space/Abandonment Sealing Record</u>					
Plug ID:		1004324625			
Layer:		1			
Plug From:		0.0			
Plug To:		0.3100000023841858			
Plug Depth UOM:		m			
<u>Annular Space/Abandonment Sealing Record</u>					
Plug ID:		1004324627			
Layer:		3			
Plug From:		2.740000009536743			
Plug To:		4.570000171661377			
Plug Depth UOM:		m			

<i>Map Key</i>	<i>Number of Records</i>	<i>Direction/ Distance (m)</i>	<i>Elev/Diff (m)</i>	<i>Site</i>	<i>DB</i>
----------------	--------------------------	--------------------------------	----------------------	-------------	-----------

Method of Construction & Well Use

Method Construction ID: 1004324624
Method Construction Code: D
Method Construction: Direct Push
Other Method Construction:

Pipe Information

Pipe ID: 1004324613
Casing No: 0
Comment:
Alt Name:

Construction Record - Casing

Casing ID: 1004324620
Layer: 1
Material: 5
Open Hole or Material: PLASTIC
Depth From: 0.0
Depth To: 3.0999999046325684
Casing Diameter: 5.400000095367432
Casing Diameter UOM: cm
Casing Depth UOM: m

Construction Record - Screen

Screen ID: 1004324621
Layer: 1
Slot: 10
Screen Top Depth: 3.0999999046325684
Screen End Depth: 4.570000171661377
Screen Material: 5
Screen Depth UOM: m
Screen Diameter UOM: cm
Screen Diameter: 6.03000020980835

Water Details

Water ID: 1004324619
Layer:
Kind Code:
Kind:
Water Found Depth:
Water Found Depth UOM: m

Hole Diameter

Hole ID: 1004324618
Diameter: 11.430000305175781
Depth From: 0.0
Depth To: 4.570000171661377
Hole Depth UOM: m
Hole Diameter UOM: cm

Links

Bore Hole ID: 1003808197 **Tag No:** A125695

Map Key	Number of Records	Direction/ Distance (m)	Elev/Diff (m)	Site	DB
Depth M:	4.57			Contractor:	7241
Year Completed:	2012			Path:	718\7181696.pdf
Well Completed Dt:	2012/04/13			Latitude:	45.4154699164824
Audit No:	Z146510			Longitude:	-75.6372278442627

<u>5</u>	1 of 1	WNW/175.5	68.9 / -1.00	869 BELFAST RD Ottawa ON	WWIS
Well ID:	7181720			Flowing (Y/N):	
Construction Date:				Flow Rate:	
Use 1st:	Monitoring and Test Hole			Data Entry Status:	
Use 2nd:	0			Data Src:	
Final Well Status:	Test Hole			Date Received:	28-May-2012 00:00:00
Water Type:				Selected Flag:	TRUE
Casing Material:				Abandonment Rec:	
Audit No:	Z147246			Contractor:	7241
Tag:	A132416			Form Version:	7
Constructn Method:				Owner:	
Elevation (m):				County:	OTTAWA-CARLETON
Elevatn Reliabilty:				Lot:	
Depth to Bedrock:				Concession:	
Well Depth:				Concession Name:	
Overburden/Bedrock:				Easting NAD83:	
Pump Rate:				Northing NAD83:	
Static Water Level:				Zone:	
Clear/Cloudy:				UTM Reliability:	
Municipality:	GLOUCESTER TOWNSHIP				
Site Info:					
PDF URL (Map):	https://d2khazk8e83rdv.cloudfront.net/moe_mapping/downloads/2Water/Wells_pdfs/718\7181720.pdf				

Additional Detail(s) (Map)

Well Completed Date:	2012/04/10
Year Completed:	2012
Depth (m):	2.59
Latitude:	45.4155690669061
Longitude:	-75.637203398187
Path:	718\7181720.pdf

Bore Hole Information

Bore Hole ID:	1003808724	Elevation:	
DP2BR:		Elevrc:	
Spatial Status:		Zone:	18
Code OB:		East83:	450143.00
Code OB Desc:		North83:	5029314.00
Open Hole:		Org CS:	UTM83
Cluster Kind:		UTMRC:	4
Date Completed:	10-Apr-2012 00:00:00	UTMRC Desc:	margin of error : 30 m - 100 m
Remarks:		Location Method:	wwr
Loc Method Desc:	on Water Well Record		
Elevrc Desc:			
Location Source Date:			
Improvement Location Source:			
Improvement Location Method:			
Source Revision Comment:			
Supplier Comment:			

Overburden and Bedrock

Materials Interval

Map Key	Number of Records	Direction/ Distance (m)	Elev/Diff (m)	Site	DB
Formation ID:		1004324831			
Layer:		1			
Color:		8			
General Color:		BLACK			
Mat1:					
Most Common Material:					
Mat2:		60			
Mat2 Desc:		CEMENTED			
Mat3:		73			
Mat3 Desc:		HARD			
Formation Top Depth:		0.0			
Formation End Depth:		0.3100000023841858			
Formation End Depth UOM:		m			
<u>Overburden and Bedrock</u>					
<u>Materials Interval</u>					
Formation ID:		1004324833			
Layer:		3			
Color:		6			
General Color:		BROWN			
Mat1:		05			
Most Common Material:		CLAY			
Mat2:		06			
Mat2 Desc:		SILT			
Mat3:		11			
Mat3 Desc:		GRAVEL			
Formation Top Depth:		1.5			
Formation End Depth:		2.5899999141693115			
Formation End Depth UOM:		m			
<u>Overburden and Bedrock</u>					
<u>Materials Interval</u>					
Formation ID:		1004324832			
Layer:		2			
Color:		6			
General Color:		BROWN			
Mat1:		11			
Most Common Material:		GRAVEL			
Mat2:		05			
Mat2 Desc:		CLAY			
Mat3:					
Mat3 Desc:					
Formation Top Depth:		0.3100000023841858			
Formation End Depth:		1.5			
Formation End Depth UOM:		m			
<u>Annular Space/Abandonment</u>					
<u>Sealing Record</u>					
Plug ID:		1004324842			
Layer:		2			
Plug From:		0.3100000023841858			
Plug To:		0.9100000262260437			
Plug Depth UOM:		m			
<u>Annular Space/Abandonment</u>					
<u>Sealing Record</u>					
Plug ID:		1004324841			
Layer:		1			

<i>Map Key</i>	<i>Number of Records</i>	<i>Direction/ Distance (m)</i>	<i>Elev/Diff (m)</i>	<i>Site</i>	<i>DB</i>
<i>Plug From:</i>		0.0			
<i>Plug To:</i>		0.3100000023841858			
<i>Plug Depth UOM:</i>		m			
<u>Annular Space/Abandonment Sealing Record</u>					
<i>Plug ID:</i>		1004324843			
<i>Layer:</i>		3			
<i>Plug From:</i>		0.9100000262260437			
<i>Plug To:</i>		2.5899999141693115			
<i>Plug Depth UOM:</i>		m			
<u>Method of Construction & Well Use</u>					
<i>Method Construction ID:</i>		1004324840			
<i>Method Construction Code:</i>		D			
<i>Method Construction:</i>		Direct Push			
<i>Other Method Construction:</i>					
<u>Pipe Information</u>					
<i>Pipe ID:</i>		1004324830			
<i>Casing No:</i>		0			
<i>Comment:</i>					
<i>Alt Name:</i>					
<u>Construction Record - Casing</u>					
<i>Casing ID:</i>		1004324836			
<i>Layer:</i>		1			
<i>Material:</i>		5			
<i>Open Hole or Material:</i>		PLASTIC			
<i>Depth From:</i>		0.0			
<i>Depth To:</i>		1.059999942779541			
<i>Casing Diameter:</i>		2.609999895095825			
<i>Casing Diameter UOM:</i>		cm			
<i>Casing Depth UOM:</i>		m			
<u>Construction Record - Screen</u>					
<i>Screen ID:</i>		1004324837			
<i>Layer:</i>		1			
<i>Slot:</i>		10			
<i>Screen Top Depth:</i>		1.059999942779541			
<i>Screen End Depth:</i>		2.5899999141693115			
<i>Screen Material:</i>		5			
<i>Screen Depth UOM:</i>		m			
<i>Screen Diameter UOM:</i>		cm			
<i>Screen Diameter:</i>		3.3399999141693115			
<u>Water Details</u>					
<i>Water ID:</i>		1004324835			
<i>Layer:</i>					
<i>Kind Code:</i>					
<i>Kind:</i>					
<i>Water Found Depth:</i>					
<i>Water Found Depth UOM:</i>		m			

Map Key	Number of Records	Direction/ Distance (m)	Elev/Diff (m)	Site	DB
---------	-------------------	----------------------------	------------------	------	----

Hole Diameter

Hole ID: 1004324834
Diameter: 8.25
Depth From: 0.0
Depth To: 2.5899999141693115
Hole Depth UOM: m
Hole Diameter UOM: cm

Links

Bore Hole ID:	1003808724	Tag No:	A132416
Depth M:	2.59	Contractor:	7241
Year Completed:	2012	Path:	718\7181720.pdf
Well Completed Dt:	2012/04/10	Latitude:	45.4155690669061
Audit No:	Z147246	Longitude:	-75.637203398187

<u>6</u>	1 of 2	W/175.9	69.9 / 0.00	869 BELFAST RD Ottawa ON	WWIS
--------------------------	--------	---------	-------------	-----------------------------	------

Well ID:	7181726	Flowing (Y/N):	
Construction Date:		Flow Rate:	
Use 1st:	Monitoring and Test Hole	Data Entry Status:	
Use 2nd:	0	Data Src:	
Final Well Status:	Test Hole	Date Received:	28-May-2012 00:00:00
Water Type:		Selected Flag:	TRUE
Casing Material:		Abandonment Rec:	
Audit No:	Z147091	Contractor:	7241
Tag:	A132438	Form Version:	7
Constructn Method:		Owner:	
Elevation (m):		County:	OTTAWA-CARLETON
Elevatn Reliabilty:		Lot:	
Depth to Bedrock:		Concession:	
Well Depth:		Concession Name:	
Overburden/Bedrock:		Easting NAD83:	
Pump Rate:		Northing NAD83:	
Static Water Level:		Zone:	
Clear/Cloudy:		UTM Reliability:	
Municipality:	GLOUCESTER TOWNSHIP		
Site Info:			
PDF URL (Map):	https://d2khazk8e83rdv.cloudfront.net/moe_mapping/downloads/2Water/Wells_pdfs/718\7181726.pdf		

Additional Detail(s) (Map)

Well Completed Date: 2012/04/11
Year Completed: 2012
Depth (m): 2.28
Latitude: 45.4152258989504
Longitude: -75.637404027437
Path: 718\7181726.pdf

Bore Hole Information

Bore Hole ID:	1003808897	Elevation:	
DP2BR:		Elevrc:	
Spatial Status:		Zone:	18
Code OB:		East83:	450127.00
Code OB Desc:		North83:	5029276.00
Open Hole:		Org CS:	UTM83
Cluster Kind:		UTMRC:	4
Date Completed:	11-Apr-2012 00:00:00	UTMRC Desc:	margin of error : 30 m - 100 m

Map Key	Number of Records	Direction/ Distance (m)	Elev/Diff (m)	Site	DB
Remarks:				Location Method:	WWT
Loc Method Desc:		on Water Well Record			
Elevrc Desc:					
Location Source Date:					
Improvement Location Source:					
Improvement Location Method:					
Source Revision Comment:					
Supplier Comment:					
<u>Overburden and Bedrock</u>					
<u>Materials Interval</u>					
Formation ID:		1004324919			
Layer:		2			
Color:		6			
General Color:		BROWN			
Mat1:		05			
Most Common Material:		CLAY			
Mat2:		11			
Mat2 Desc:		GRAVEL			
Mat3:					
Mat3 Desc:					
Formation Top Depth:		0.3100000023841858			
Formation End Depth:		1.5			
Formation End Depth UOM:		m			
<u>Overburden and Bedrock</u>					
<u>Materials Interval</u>					
Formation ID:		1004324920			
Layer:		3			
Color:		6			
General Color:		BROWN			
Mat1:		06			
Most Common Material:		SILT			
Mat2:		11			
Mat2 Desc:		GRAVEL			
Mat3:		73			
Mat3 Desc:		HARD			
Formation Top Depth:		1.5			
Formation End Depth:		2.2799999713897705			
Formation End Depth UOM:		m			
<u>Overburden and Bedrock</u>					
<u>Materials Interval</u>					
Formation ID:		1004324918			
Layer:		1			
Color:		8			
General Color:		BLACK			
Mat1:		11			
Most Common Material:		GRAVEL			
Mat2:		60			
Mat2 Desc:		CEMENTED			
Mat3:		73			
Mat3 Desc:		HARD			
Formation Top Depth:		0.0			
Formation End Depth:		0.3100000023841858			
Formation End Depth UOM:		m			
<u>Annular Space/Abandonment</u>					
<u>Sealing Record</u>					

Map Key	Number of Records	Direction/ Distance (m)	Elev/Diff (m)	Site	DB
Plug ID:		1004324928			
Layer:		1			
Plug From:		0.0			
Plug To:		0.3100000023841858			
Plug Depth UOM:		m			
<u>Annular Space/Abandonment Sealing Record</u>					
Plug ID:		1004324930			
Layer:		3			
Plug From:		0.9100000262260437			
Plug To:		2.2799999713897705			
Plug Depth UOM:		m			
<u>Annular Space/Abandonment Sealing Record</u>					
Plug ID:		1004324929			
Layer:		2			
Plug From:		0.3100000023841858			
Plug To:		0.9100000262260437			
Plug Depth UOM:		m			
<u>Method of Construction & Well Use</u>					
Method Construction ID:		1004324927			
Method Construction Code:		D			
Method Construction:		Direct Push			
Other Method Construction:					
<u>Pipe Information</u>					
Pipe ID:		1004324917			
Casing No:		0			
Comment:					
Alt Name:					
<u>Construction Record - Casing</u>					
Casing ID:		1004324923			
Layer:		1			
Material:		5			
Open Hole or Material:		PLASTIC			
Depth From:		0.0			
Depth To:		1.059999942779541			
Casing Diameter:		2.609999895095825			
Casing Diameter UOM:		cm			
Casing Depth UOM:		m			
<u>Construction Record - Screen</u>					
Screen ID:		1004324924			
Layer:		1			
Slot:		10			
Screen Top Depth:		1.059999942779541			
Screen End Depth:		2.2799999713897705			
Screen Material:		5			
Screen Depth UOM:		m			

Map Key	Number of Records	Direction/ Distance (m)	Elev/Diff (m)	Site	DB
Screen Diameter UOM:		cm			
Screen Diameter:		3.3399999141693115			
<u>Water Details</u>					
Water ID:		1004324922			
Layer:					
Kind Code:					
Kind:					
Water Found Depth:					
Water Found Depth UOM:		m			
<u>Hole Diameter</u>					
Hole ID:		1004324921			
Diameter:		5.710000038146973			
Depth From:		0.0			
Depth To:		2.2799999713897705			
Hole Depth UOM:		m			
Hole Diameter UOM:		cm			
<u>Links</u>					
Bore Hole ID:		1003808897		Tag No: A132438	
Depth M:		2.28		Contractor: 7241	
Year Completed:		2012		Path: 718\7181726.pdf	
Well Completed Dt:		2012/04/11		Latitude: 45.4152258989504	
Audit No:		Z147091		Longitude: -75.637404027437	

6	2 of 2	W/175.9	69.9 / 0.00	869 BELFAST RD Ottawa ON	WWIS
Well ID:		7181694		Flowing (Y/N):	
Construction Date:				Flow Rate:	
Use 1st:		Monitoring and Test Hole		Data Entry Status:	
Use 2nd:		0		Data Src:	
Final Well Status:		Test Hole		Date Received: 28-May-2012 00:00:00	
Water Type:				Selected Flag: TRUE	
Casing Material:				Abandonment Rec:	
Audit No:		Z148530		Contractor: 7241	
Tag:		A125724		Form Version: 7	
Constructn Method:				Owner:	
Elevation (m):				County: OTTAWA-CARLETON	
Elevatn Reliabilty:				Lot:	
Depth to Bedrock:				Concession:	
Well Depth:				Concession Name:	
Overburden/Bedrock:				Easting NAD83:	
Pump Rate:				Northing NAD83:	
Static Water Level:				Zone:	
Clear/Cloudy:				UTM Reliability:	
Municipality:		GLOUCESTER TOWNSHIP			
Site Info:					
PDF URL (Map):		https://d2khazk8e83rdv.cloudfront.net/moe_mapping/downloads/2Water/Wells_pdfs/718\7181694.pdf			
<u>Additional Detail(s) (Map)</u>					
Well Completed Date:		2012/04/13			
Year Completed:		2012			
Depth (m):		4.57			
Latitude:		45.4152258989504			
Longitude:		-75.637404027437			

Map Key	Number of Records	Direction/ Distance (m)	Elev/Diff (m)	Site	DB
Path:		718\7181694.pdf			

Bore Hole Information

Bore Hole ID:	1003808162	Elevation:	
DP2BR:		Elevrc:	
Spatial Status:		Zone:	18
Code OB:		East83:	450127.00
Code OB Desc:		North83:	5029276.00
Open Hole:		Org CS:	UTM83
Cluster Kind:		UTMRC:	4
Date Completed:	13-Apr-2012 00:00:00	UTMRC Desc:	margin of error : 30 m - 100 m
Remarks:		Location Method:	wwr
Loc Method Desc:	on Water Well Record		
Elevrc Desc:			
Location Source Date:			
Improvement Location Source:			
Improvement Location Method:			
Source Revision Comment:			
Supplier Comment:			

Overburden and Bedrock

Materials Interval

Formation ID:	1004324586
Layer:	4
Color:	2
General Color:	GREY
Mat1:	17
Most Common Material:	SHALE
Mat2:	
Mat2 Desc:	
Mat3:	
Mat3 Desc:	
Formation Top Depth:	2.2799999713897705
Formation End Depth:	4.570000171661377
Formation End Depth UOM:	m

Overburden and Bedrock

Materials Interval

Formation ID:	1004324585
Layer:	3
Color:	6
General Color:	BROWN
Mat1:	06
Most Common Material:	SILT
Mat2:	11
Mat2 Desc:	GRAVEL
Mat3:	73
Mat3 Desc:	HARD
Formation Top Depth:	1.5
Formation End Depth:	2.2799999713897705
Formation End Depth UOM:	m

Overburden and Bedrock

Materials Interval

Formation ID:	1004324583
Layer:	1
Color:	2
General Color:	GREY

Map Key	Number of Records	Direction/ Distance (m)	Elev/Diff (m)	Site	DB
Mat1:					
Most Common Material:					
Mat2:		11			
Mat2 Desc:		GRAVEL			
Mat3:		60			
Mat3 Desc:		CEMENTED			
Formation Top Depth:		0.0			
Formation End Depth:		0.3100000023841858			
Formation End Depth UOM:		m			
<u>Overburden and Bedrock</u>					
<u>Materials Interval</u>					
Formation ID:		1004324584			
Layer:		2			
Color:		6			
General Color:		BROWN			
Mat1:		05			
Most Common Material:		CLAY			
Mat2:		28			
Mat2 Desc:		SAND			
Mat3:		85			
Mat3 Desc:		SOFT			
Formation Top Depth:		0.3100000023841858			
Formation End Depth:		1.5			
Formation End Depth UOM:		m			
<u>Annular Space/Abandonment</u>					
<u>Sealing Record</u>					
Plug ID:		1004324597			
Layer:		3			
Plug From:		2.740000009536743			
Plug To:		4.570000171661377			
Plug Depth UOM:		m			
<u>Annular Space/Abandonment</u>					
<u>Sealing Record</u>					
Plug ID:		1004324596			
Layer:		2			
Plug From:		0.3100000023841858			
Plug To:		2.740000009536743			
Plug Depth UOM:		m			
<u>Annular Space/Abandonment</u>					
<u>Sealing Record</u>					
Plug ID:		1004324595			
Layer:		1			
Plug From:		0.0			
Plug To:		0.3100000023841858			
Plug Depth UOM:		m			
<u>Method of Construction & Well</u>					
<u>Use</u>					
Method Construction ID:		1004324594			
Method Construction Code:		5			
Method Construction:		Air Percussion			
Other Method Construction:					

<i>Map Key</i>	<i>Number of Records</i>	<i>Direction/ Distance (m)</i>	<i>Elev/Diff (m)</i>	<i>Site</i>	<i>DB</i>
----------------	--------------------------	--------------------------------	----------------------	-------------	-----------

Pipe Information

Pipe ID: 1004324582
Casing No: 0
Comment:
Alt Name:

Construction Record - Casing

Casing ID: 1004324590
Layer: 1
Material: 5
Open Hole or Material: PLASTIC
Depth From: 0.0
Depth To: 3.0999999046325684
Casing Diameter: 5.199999809265137
Casing Diameter UOM: cm
Casing Depth UOM: m

Construction Record - Screen

Screen ID: 1004324591
Layer: 1
Slot: 10
Screen Top Depth: 3.0999999046325684
Screen End Depth: 4.570000171661377
Screen Material: 5
Screen Depth UOM: m
Screen Diameter UOM: cm
Screen Diameter: 6.03000020980835

Water Details

Water ID: 1004324589
Layer:
Kind Code:
Kind:
Water Found Depth:
Water Found Depth UOM: m

Hole Diameter

Hole ID: 1004324587
Diameter: 11.430000305175781
Depth From: 0.0
Depth To: 2.5899999141693115
Hole Depth UOM: m
Hole Diameter UOM: cm

Hole Diameter

Hole ID: 1004324588
Diameter: 7.619999885559082
Depth From: 2.5899999141693115
Depth To: 4.570000171661377
Hole Depth UOM: m
Hole Diameter UOM: cm

Links

Map Key	Number of Records	Direction/ Distance (m)	Elev/Diff (m)	Site	DB
Bore Hole ID:	1003808162			Tag No:	A125724
Depth M:	4.57			Contractor:	7241
Year Completed:	2012			Path:	718\7181694.pdf
Well Completed Dt:	2012/04/13			Latitude:	45.4152258989504
Audit No:	Z148530			Longitude:	-75.637404027437

<u>7</u>	1 of 1	WNW/177.7	69.6 / -0.24	869 BELFAST RD Ottawa ON	WWIS
Well ID:	7181712			Flowing (Y/N):	
Construction Date:				Flow Rate:	
Use 1st:	Monitoring and Test Hole			Data Entry Status:	
Use 2nd:	0			Data Src:	
Final Well Status:	Test Hole			Date Received:	28-May-2012 00:00:00
Water Type:				Selected Flag:	TRUE
Casing Material:				Abandonment Rec:	
Audit No:	Z147097			Contractor:	7241
Tag:	A132432			Form Version:	7
Constructn Method:				Owner:	
Elevation (m):				County:	OTTAWA-CARLETON
Elevatn Reliabilty:				Lot:	
Depth to Bedrock:				Concession:	
Well Depth:				Concession Name:	
Overburden/Bedrock:				Easting NAD83:	
Pump Rate:				Northing NAD83:	
Static Water Level:				Zone:	
Clear/Cloudy:				UTM Reliability:	
Municipality:	GLOUCESTER TOWNSHIP				
Site Info:					
PDF URL (Map):	https://d2khazk8e83rdv.cloudfront.net/moe_mapping/downloads/2Water/Wells_pdfs/718\7181712.pdf				

Additional Detail(s) (Map)

Well Completed Date:	2012/04/17
Year Completed:	2012
Depth (m):	4.57
Latitude:	45.4153611235754
Longitude:	-75.6373672070227
Path:	718\7181712.pdf

Bore Hole Information

Bore Hole ID:	1003808654	Elevation:	
DP2BR:		Elevrc:	
Spatial Status:		Zone:	18
Code OB:		East83:	450130.00
Code OB Desc:		North83:	5029291.00
Open Hole:		Org CS:	UTM83
Cluster Kind:		UTMRC:	4
Date Completed:	17-Apr-2012 00:00:00	UTMRC Desc:	margin of error : 30 m - 100 m
Remarks:		Location Method:	wwr
Loc Method Desc:	on Water Well Record		
Elevrc Desc:			
Location Source Date:			
Improvement Location Source:			
Improvement Location Method:			
Source Revision Comment:			
Supplier Comment:			

Overburden and Bedrock Materials Interval

Map Key	Number of Records	Direction/ Distance (m)	Elev/Diff (m)	Site	DB
Formation ID:		1004324708			
Layer:		3			
Color:		6			
General Color:		BROWN			
Mat1:		06			
Most Common Material:		SILT			
Mat2:		11			
Mat2 Desc:		GRAVEL			
Mat3:		73			
Mat3 Desc:		HARD			
Formation Top Depth:		1.5			
Formation End Depth:		2.2799999713897705			
Formation End Depth UOM:		m			
<u>Overburden and Bedrock Materials Interval</u>					
Formation ID:		1004324707			
Layer:		2			
Color:		6			
General Color:		BROWN			
Mat1:		05			
Most Common Material:		CLAY			
Mat2:		28			
Mat2 Desc:		SAND			
Mat3:					
Mat3 Desc:					
Formation Top Depth:		0.3100000023841858			
Formation End Depth:		1.5			
Formation End Depth UOM:		m			
<u>Overburden and Bedrock Materials Interval</u>					
Formation ID:		1004324706			
Layer:		1			
Color:		8			
General Color:		BLACK			
Mat1:					
Most Common Material:					
Mat2:		60			
Mat2 Desc:		CEMENTED			
Mat3:					
Mat3 Desc:					
Formation Top Depth:		0.0			
Formation End Depth:		0.3100000023841858			
Formation End Depth UOM:		m			
<u>Overburden and Bedrock Materials Interval</u>					
Formation ID:		1004324709			
Layer:		4			
Color:		8			
General Color:		BLACK			
Mat1:		17			
Most Common Material:		SHALE			
Mat2:					
Mat2 Desc:					
Mat3:		71			
Mat3 Desc:		FRACTURED			
Formation Top Depth:		2.2799999713897705			

Map Key	Number of Records	Direction/ Distance (m)	Elev/Diff (m)	Site	DB
Formation End Depth:		4.570000171661377			
Formation End Depth UOM:		m			
<u>Annular Space/Abandonment Sealing Record</u>					
Plug ID:		1004324719			
Layer:		2			
Plug From:		0.3100000023841858			
Plug To:		2.740000009536743			
Plug Depth UOM:		m			
<u>Annular Space/Abandonment Sealing Record</u>					
Plug ID:		1004324718			
Layer:		1			
Plug From:		0.0			
Plug To:		0.3100000023841858			
Plug Depth UOM:		m			
<u>Annular Space/Abandonment Sealing Record</u>					
Plug ID:		1004324720			
Layer:		3			
Plug From:		2.740000009536743			
Plug To:		4.570000171661377			
Plug Depth UOM:		m			
<u>Method of Construction & Well Use</u>					
Method Construction ID:		1004324717			
Method Construction Code:		5			
Method Construction:		Air Percussion			
Other Method Construction:					
<u>Pipe Information</u>					
Pipe ID:		1004324705			
Casing No:		0			
Comment:					
Alt Name:					
<u>Construction Record - Casing</u>					
Casing ID:		1004324713			
Layer:		1			
Material:		5			
Open Hole or Material:		PLASTIC			
Depth From:		0.0			
Depth To:		3.0999999046325684			
Casing Diameter:		5.199999809265137			
Casing Diameter UOM:		cm			
Casing Depth UOM:		m			
<u>Construction Record - Screen</u>					
Screen ID:		1004324714			

Map Key	Number of Records	Direction/ Distance (m)	Elev/Diff (m)	Site	DB
Layer:		1			
Slot:		10			
Screen Top Depth:		3.0999999046325684			
Screen End Depth:		4.570000171661377			
Screen Material:		5			
Screen Depth UOM:		m			
Screen Diameter UOM:		cm			
Screen Diameter:		6.03000020980835			

Water Details

Water ID: 1004324712
 Layer:
 Kind Code:
 Kind:
 Water Found Depth:
 Water Found Depth UOM: m

Hole Diameter

Hole ID: 1004324711
 Diameter: 7.619999885559082
 Depth From: 2.440000057220459
 Depth To: 4.570000171661377
 Hole Depth UOM: m
 Hole Diameter UOM: cm

Hole Diameter

Hole ID: 1004324710
 Diameter: 11.430000305175781
 Depth From: 0.0
 Depth To: 2.440000057220459
 Hole Depth UOM: m
 Hole Diameter UOM: cm

Links

Bore Hole ID:	1003808654	Tag No:	A132432
Depth M:	4.57	Contractor:	7241
Year Completed:	2012	Path:	718\7181712.pdf
Well Completed Dt:	2012/04/17	Latitude:	45.4153611235754
Audit No:	Z147097	Longitude:	-75.6373672070227

<u>8</u>	1 of 1	W/179.0	69.9 / 0.00	869 BELFAST RD Ottawa ON	WWIS
Well ID:	7181719	Flowing (Y/N):			
Construction Date:		Flow Rate:			
Use 1st:	Monitoring and Test Hole	Data Entry Status:			
Use 2nd:	0	Data Src:			
Final Well Status:	Monitoring and Test Hole	Date Received:	28-May-2012 00:00:00		
Water Type:		Selected Flag:	TRUE		
Casing Material:		Abandonment Rec:			
Audit No:	Z147144	Contractor:	7241		
Tag:	A128287	Form Version:	7		
Constructn Method:		Owner:			
Elevation (m):		County:	OTTAWA-CARLETON		
Elevatn Reliability:		Lot:			
Depth to Bedrock:		Concession:			
Well Depth:		Concession Name:			
Overburden/Bedrock:		Easting NAD83:			

Map Key	Number of Records	Direction/ Distance (m)	Elev/Diff (m)	Site	DB
Pump Rate: Static Water Level: Clear/Cloudy: Municipality: Site Info:		GLOUCESTER TOWNSHIP		Northing NAD83: Zone: UTM Reliability:	
PDF URL (Map):		https://d2khazk8e83rdv.cloudfront.net/moe_mapping/downloads/2Water/Wells_pdfs/718\7181719.pdf			
<u>Additional Detail(s) (Map)</u>					
Well Completed Date:		2012/04/11			
Year Completed:		2012			
Depth (m):		2.5			
Latitude:		45.4151625373614			
Longitude:		-75.6374672172776			
Path:		718\7181719.pdf			
<u>Bore Hole Information</u>					
Bore Hole ID:		1003808705		Elevation:	
DP2BR:				Elevrc:	
Spatial Status:				Zone: 18	
Code OB:				East83: 450122.00	
Code OB Desc:				North83: 5029269.00	
Open Hole:				Org CS: UTM83	
Cluster Kind:				UTMRC: 4	
Date Completed:		11-Apr-2012 00:00:00		UTMRC Desc: margin of error : 30 m - 100 m	
Remarks:				Location Method: wwr	
Loc Method Desc:		on Water Well Record			
Elevrc Desc:					
Location Source Date:					
Improvement Location Source:					
Improvement Location Method:					
Source Revision Comment:					
Supplier Comment:					
<u>Overburden and Bedrock</u>					
<u>Materials Interval</u>					
Formation ID:		1004324819			
Layer:		2			
Color:		8			
General Color:		BLACK			
Mat1:		06			
Most Common Material:		SILT			
Mat2:		11			
Mat2 Desc:		GRAVEL			
Mat3:		73			
Mat3 Desc:		HARD			
Formation Top Depth:		2.130000114440918			
Formation End Depth:		2.5			
Formation End Depth UOM:		m			
<u>Overburden and Bedrock</u>					
<u>Materials Interval</u>					
Formation ID:		1004324818			
Layer:		1			
Color:		6			
General Color:		BROWN			
Mat1:		11			
Most Common Material:		GRAVEL			

Map Key	Number of Records	Direction/ Distance (m)	Elev/Diff (m)	Site	DB
Mat2:		73			
Mat2 Desc:		HARD			
Mat3:		68			
Mat3 Desc:		DRY			
Formation Top Depth:		0.0			
Formation End Depth:		2.130000114440918			
Formation End Depth UOM:		m			
 <u>Annular Space/Abandonment Sealing Record</u>					
Plug ID:		1004324828			
Layer:		2			
Plug From:		0.3100000023841858			
Plug To:		0.9100000262260437			
Plug Depth UOM:		m			
 <u>Annular Space/Abandonment Sealing Record</u>					
Plug ID:		1004324827			
Layer:		1			
Plug From:		0.0			
Plug To:		0.3100000023841858			
Plug Depth UOM:		m			
 <u>Annular Space/Abandonment Sealing Record</u>					
Plug ID:		1004324829			
Layer:		3			
Plug From:		0.9100000262260437			
Plug To:		2.5			
Plug Depth UOM:		m			
 <u>Method of Construction & Well Use</u>					
Method Construction ID:		1004324826			
Method Construction Code:		D			
Method Construction:		Direct Push			
Other Method Construction:					
 <u>Pipe Information</u>					
Pipe ID:		1004324817			
Casing No:		0			
Comment:					
Alt Name:					
 <u>Construction Record - Casing</u>					
Casing ID:		1004324822			
Layer:		1			
Material:		5			
Open Hole or Material:		PLASTIC			
Depth From:		0.0			
Depth To:		0.949999988079071			
Casing Diameter:		2.609999895095825			
Casing Diameter UOM:		cm			
Casing Depth UOM:		m			

Map Key	Number of Records	Direction/ Distance (m)	Elev/Diff (m)	Site	DB
---------	-------------------	----------------------------	------------------	------	----

Construction Record - Screen

Screen ID: 1004324823
Layer: 1
Slot: 10
Screen Top Depth: 0.949999988079071
Screen End Depth: 2.5
Screen Material: 5
Screen Depth UOM: m
Screen Diameter UOM: cm
Screen Diameter: 3.3399999141693115

Water Details

Water ID: 1004324821
Layer:
Kind Code:
Kind:
Water Found Depth:
Water Found Depth UOM: m

Hole Diameter

Hole ID: 1004324820
Diameter: 5.710000038146973
Depth From: 0.0
Depth To: 2.5
Hole Depth UOM: m
Hole Diameter UOM: cm

Links

Bore Hole ID: 1003808705	Tag No: A128287
Depth M: 2.5	Contractor: 7241
Year Completed: 2012	Path: 7187181719.pdf
Well Completed Dt: 2012/04/11	Latitude: 45.4151625373614
Audit No: Z147144	Longitude: -75.6374672172776

<u>9</u>	1 of 37	WSW/179.5	69.9 / 0.00	EASTCAN BERVERAGES LTD., SEVEN UP 869 BELFAST RD. OTTAWA CITY ON K1G 0Z4	CA
--------------------------	---------	-----------	-------------	--	----

Certificate #: 8-4086-89-
Application Year: 89
Issue Date: 12/8/1989
Approval Type: Industrial air
Status: Approved
Application Type:
Client Name:
Client Address:
Client City:
Client Postal Code:
Project Description: PAINT SPRAY BOOOTH
Contaminants: Ethyl Acetate, Xylene, Toluene(Pentyl Methane)(Methyl Benzene), Hexamethylene Di-Isocyanate Monomer, Trimethyl Benzene(1,2,4-Trimethyl Benzene)
Emission Control: No Controls

<u>9</u>	2 of 37	WSW/179.5	69.9 / 0.00	CONSTRUCTION SITE (N.O.S.) 869 BELFAST RD. (N.O.S.)	SPL
--------------------------	---------	-----------	-------------	--	-----

Map Key	Number of Records	Direction/ Distance (m)	Elev/Diff (m)	Site	DB
OTTAWA CITY ON K1G 0Z4					
Ref No:	25769			Discharger Report:	
Site No:				Material Group:	
Incident Dt:	9/21/1989			Health/Env Conseq:	
Year:				Client Type:	
Incident Cause:	UNDERGROUND TANK LEAK			Sector Type:	
Incident Event:				Agency Involved:	
Contaminant Code:				Nearest Watercourse:	
Contaminant Name:				Site Address:	
Contaminant Limit 1:				Site District Office:	
Contam Limit Freq 1:				Site Postal Code:	
Contaminant UN No 1:				Site Region:	
Environment Impact:	NOT ANTICIPATED			Site Municipality:	20101
Nature of Impact:				Site Lot:	
Receiving Medium:	LAND			Site Conc:	
Receiving Env:				Northing:	
MOE Response:				Easting:	
Dt MOE Arvl on Scr:				Site Geo Ref Accu:	
MOE Reported Dt:	9/21/1989			Site Map Datum:	
Dt Document Closed:				SAC Action Class:	
Incident Reason:	UNKNOWN			Source Type:	
Site Name:					
Site County/District:					
Site Geo Ref Meth:					
Incident Summary:	WORKS DEPT. -GASOLINE FOUND IN CONSTRUCTION TRENCH.				
Contaminant Qty:					
9	3 of 37	WSW/179.5	69.9 / 0.00	PEPSI COLA CANADA BEVERAGES LTD ATTN R HOPKINS 869 BELFAST RD OTTAWA ON K1G 0Z4	PRT
Location ID:	10874				
Type:	private				
Expiry Date:					
Capacity (L):	45000.00				
Licence #:	0001009693				
9	4 of 37	WSW/179.5	69.9 / 0.00	SEVEN UP-PURE SPRINGS 869 BELFAST RD OTTAWA ON K1G0Z4	PRT
Location ID:	10874				
Type:	retail				
Expiry Date:	1993-01-31				
Capacity (L):	1885				
Licence #:	0076348648				
9	5 of 37	WSW/179.5	69.9 / 0.00	PEPSI COLA CANADA BEVERAGES A 869 BELFAST RD OTTAWA ON K1G 0Z4	SCT
Established:	1939				
Plant Size (ft²):					
Employment:	200				
--Details--					
Description:	BOTTLED & CANNED SOFT DRINKS & CARBONATED WATERS				

Map Key	Number of Records	Direction/ Distance (m)	Elev/Diff (m)	Site	DB
SIC/NAICS Code:		2086			
<u>9</u>	6 of 37	WSW/179.5	69.9 / 0.00	Pepsi Beverages Company 869 Belfast Rd Ottawa ON K1G 0Z4	SCT
Established:		01-JUN-98			
Plant Size (ft²):					
Employment:					
--Details--					
Description:		Non-Alcoholic Beverage Wholesaler-Distributors			
SIC/NAICS Code:		413210			
<u>9</u>	7 of 37	WSW/179.5	69.9 / 0.00	SEVEN UP PURE SPRING OTTAWA 869 BELFAST ROAD OTTAWA ON K1G 0Z4	GEN
Generator No:		ON0274802		Status:	
SIC Code:		1111		Co Admin:	
SIC Description:		SOFT DRINK IND.		Choice of Contact:	
Approval Years:		86,87,88		Phone No Admin:	
PO Box No:				Contam. Facility:	
Country:				MHSW Facility:	
Detail(s)					
Waste Class:		211			
Waste Class Desc:		AROMATIC SOLVENTS			
Waste Class:		213			
Waste Class Desc:		PETROLEUM DISTILLATES			
Waste Class:		252			
Waste Class Desc:		WASTE OILS & LUBRICANTS			
<u>9</u>	8 of 37	WSW/179.5	69.9 / 0.00	SEVEN UP (SEE&USE ON1093500)/EAST- -CAN BVRGS.LTD., PURE SPRING OTTAWA 869 BELFAST ROAD OTTAWA ON K1G 0Z4	GEN
Generator No:		ON0274802		Status:	
SIC Code:		1111		Co Admin:	
SIC Description:		SOFT DRINK IND.		Choice of Contact:	
Approval Years:		89,90		Phone No Admin:	
PO Box No:				Contam. Facility:	
Country:				MHSW Facility:	
Detail(s)					
Waste Class:		211			
Waste Class Desc:		AROMATIC SOLVENTS			
Waste Class:		213			
Waste Class Desc:		PETROLEUM DISTILLATES			
Waste Class:		252			
Waste Class Desc:		WASTE OILS & LUBRICANTS			

Map Key	Number of Records	Direction/ Distance (m)	Elev/Diff (m)	Site	DB
9	9 of 37	WSW/179.5	69.9 / 0.00	PEPSI-COLA CANADA BEVERAGES 869 BELFAST ROAD OTTAWA ON K1G 3Z4	GEN
Generator No: ON0274802 SIC Code: 1111 SIC Description: SOFT DRINK IND. Approval Years: 92,93,96,97,98,99,00,01 PO Box No: Country:		Status: Co Admin: Choice of Contact: Phone No Admin: Contam. Facility: MHSW Facility:			
<u>Detail(s)</u>					
Waste Class:		211			
Waste Class Desc:		AROMATIC SOLVENTS			
Waste Class:		213			
Waste Class Desc:		PETROLEUM DISTILLATES			
Waste Class:		252			
Waste Class Desc:		WASTE OILS & LUBRICANTS			

9	10 of 37	WSW/179.5	69.9 / 0.00	PEPSI-COLA CANADA BEVERAGES 34-164 869 BELFAST ROAD OTTAWA ON K1G 3Z4	GEN
Generator No: ON0274802 SIC Code: 1111 SIC Description: SOFT DRINK IND. Approval Years: 94,95 PO Box No: Country:		Status: Co Admin: Choice of Contact: Phone No Admin: Contam. Facility: MHSW Facility:			
<u>Detail(s)</u>					
Waste Class:		211			
Waste Class Desc:		AROMATIC SOLVENTS			
Waste Class:		213			
Waste Class Desc:		PETROLEUM DISTILLATES			
Waste Class:		252			
Waste Class Desc:		WASTE OILS & LUBRICANTS			

9	11 of 37	WSW/179.5	69.9 / 0.00	EASTCAN BEVERAGES LTD. 869 BELFAST ROAD OTTAWA ON K1G 0Z4	GEN
Generator No: ON1093500 SIC Code: 0000 SIC Description: *** NOT DEFINED *** Approval Years: 88,89,90 PO Box No: Country:		Status: Co Admin: Choice of Contact: Phone No Admin: Contam. Facility: MHSW Facility:			
<u>Detail(s)</u>					
Waste Class:		211			
Waste Class Desc:		AROMATIC SOLVENTS			
Waste Class:		213			

Map Key	Number of Records	Direction/ Distance (m)	Elev/Diff (m)	Site	DB
Waste Class Desc:		PETROLEUM DISTILLATES			
Waste Class:		252			
Waste Class Desc:		WASTE OILS & LUBRICANTS			
<u>9</u>	12 of 37	WSW/179.5	69.9 / 0.00	EASTCAN (SEE & USE ON0274802) 34-164 869 BELFAST ROAD OTTAWA ON K1G 3Z4	GEN
Generator No:		ON1093500		Status:	
SIC Code:		1111		Co Admin:	
SIC Description:		SOFT DRINK IND.		Choice of Contact:	
Approval Years:		92,93,94,95,96,97,98		Phone No Admin:	
PO Box No:				Contam. Facility:	
Country:				MHSW Facility:	
<u>Detail(s)</u>					
Waste Class:		211			
Waste Class Desc:		AROMATIC SOLVENTS			
Waste Class:		213			
Waste Class Desc:		PETROLEUM DISTILLATES			
Waste Class:		252			
Waste Class Desc:		WASTE OILS & LUBRICANTS			
<u>9</u>	13 of 37	WSW/179.5	69.9 / 0.00	Pepsi Bottling Group 869 Belfast Road Ottawa ON K1G 3Z4	GEN
Generator No:		ON9524176		Status:	
SIC Code:				Co Admin:	
SIC Description:				Choice of Contact:	
Approval Years:		02,03,04,05,06,07,08		Phone No Admin:	
PO Box No:				Contam. Facility:	
Country:				MHSW Facility:	
<u>Detail(s)</u>					
Waste Class:		251			
Waste Class Desc:		OIL SKIMMINGS & SLUDGES			
Waste Class:		212			
Waste Class Desc:		ALIPHATIC SOLVENTS			
Waste Class:		213			
Waste Class Desc:		PETROLEUM DISTILLATES			
Waste Class:		252			
Waste Class Desc:		WASTE OILS & LUBRICANTS			
<u>9</u>	14 of 37	WSW/179.5	69.9 / 0.00	PEPSI COLA CANADA BEVERAGES LTD ATTN C CLAIROUX 869 BELFAST RD OTTAWA ON K1G 0Z4	FSTH
License Issue Date:		9/16/1993			
Tank Status:		Licensed			
Tank Status As Of:		August 2007			
Operation Type:		Private Fuel Outlet			
Facility Type:		Gasoline Station - Self Serve			

Map Key	Number of Records	Direction/ Distance (m)	Elev/Diff (m)	Site	DB
--Details--					
Status:		Active			
Year of Installation:		1989			
Corrosion Protection:					
Capacity:		22700			
Tank Fuel Type:		Liquid Fuel Single Wall UST - Gasoline			
Status:		Active			
Year of Installation:		1989			
Corrosion Protection:					
Capacity:		22700			
Tank Fuel Type:		Liquid Fuel Single Wall UST - Diesel			
9	15 of 37	WSW/179.5	69.9 / 0.00	PEPSI COLA CANADA BEVERAGES LTD ATTN C CLAIROUX 869 BELFAST RD OTTAWA ON K1G 0Z4	FSTH
License Issue Date:		9/16/1993			
Tank Status:		Licensed			
Tank Status As Of:		December 2008			
Operation Type:		Private Fuel Outlet			
Facility Type:		Gasoline Station - Self Serve			
--Details--					
Status:		Active			
Year of Installation:		1989			
Corrosion Protection:					
Capacity:		22700			
Tank Fuel Type:		Liquid Fuel Single Wall UST - Gasoline			
Status:		Active			
Year of Installation:		1989			
Corrosion Protection:					
Capacity:		22700			
Tank Fuel Type:		Liquid Fuel Single Wall UST - Diesel			
9	16 of 37	WSW/179.5	69.9 / 0.00	869 Belfast Road Ottawa ON K1G 0Z4	EHS
Order No:		20110909030		Nearest Intersection:	
Status:		C		Municipality:	
Report Type:		Custom Report		Client Prov/State:	ON
Report Date:		9/16/2011		Search Radius (km):	0.25
Date Received:		9/9/2011 2:24:09 PM		X:	-75.637602
Previous Site Name:				Y:	45.413778
Lot/Building Size:					
Additional Info Ordered:					
9	17 of 37	WSW/179.5	69.9 / 0.00	SEVEN UP-PURE SPRINGS 869 BELFAST RD OTTAWA ON	DTNK

**Delisted Expired Fuel Safety
Facilities**

Map Key	Number of Records	Direction/ Distance (m)	Elev/Diff (m)	Site	DB
Instance No:	9897146			Expired Date:	
Status:	EXPIRED			Max Hazard Rank:	
Instance ID:	397700			Facility Location:	
Instance Type:	FS Facility			Facility Type:	
Instance Creation Dt:				Fuel Type 2:	
Instance Install Dt:				Fuel Type 3:	
Item Description:				Panam Related:	
Manufacturer:				Panam Venue Nm:	
Model:				External Identifier:	
Serial No:				Item:	
ULC Standard:				Piping Steel:	
Quantity:				Piping Galvanized:	
Unit of Measure:				Tank Single Wall St:	
Overfill Prot Type:				Piping Underground:	
Creation Date:				Tank Underground:	
Next Periodic Str DT:				Source:	
TSSA Base Sched Cycle 2:					
TSSAMax Hazard Rank 1:					
TSSA Risk Based Periodic Yn:					
TSSA Volume of Directives:					
TSSA Periodic Exempt:					
TSSA Statutory Interval:					
TSSA Recd Insp Interva:					
TSSA Recd Tolerance:					
TSSA Program Area:					
TSSA Program Area 2:					
Description:		FS Propane Refill Cntr - Cylr Fill			
Original Source:		EXP			
Record Date:		Up to Mar 2012			

9	18 of 37	WSW/179.5	69.9 / 0.00	SEVEN UP-PURE SPRINGS 869 BELFAST RD OTTAWA ON	DTNK
-------------------	----------	-----------	-------------	--	------

Delisted Expired Fuel Safety Facilities

Instance No:	10901153			Expired Date:	
Status:	EXPIRED			Max Hazard Rank:	
Instance ID:	50532			Facility Location:	
Instance Type:	FS Propane Tank			Facility Type:	
Instance Creation Dt:				Fuel Type 2:	
Instance Install Dt:				Fuel Type 3:	
Item Description:				Panam Related:	
Manufacturer:				Panam Venue Nm:	
Model:				External Identifier:	
Serial No:				Item:	
ULC Standard:				Piping Steel:	
Quantity:				Piping Galvanized:	
Unit of Measure:				Tank Single Wall St:	
Overfill Prot Type:				Piping Underground:	
Creation Date:				Tank Underground:	
Next Periodic Str DT:				Source:	
TSSA Base Sched Cycle 2:					
TSSAMax Hazard Rank 1:					
TSSA Risk Based Periodic Yn:					
TSSA Volume of Directives:					
TSSA Periodic Exempt:					
TSSA Statutory Interval:					
TSSA Recd Insp Interva:					
TSSA Recd Tolerance:					
TSSA Program Area:					
TSSA Program Area 2:					

Map Key	Number of Records	Direction/ Distance (m)	Elev/Diff (m)	Site	DB
Description:		FS Propane Tank			
Original Source:		EXP			
Record Date:		Up to Mar 2012			
<u>9</u>	19 of 37	WSW/179.5	69.9 / 0.00	Pepsi Bottling Group 869 Belfast Road Ottawa ON K1G 0Z4	GEN
Generator No:	ON9524176			Status:	
SIC Code:	312110			Co Admin:	
SIC Description:	Soft Drink and Ice Manufacturing			Choice of Contact:	
Approval Years:	2009			Phone No Admin:	
PO Box No:				Contam. Facility:	
Country:				MHSW Facility:	
<u>Detail(s)</u>					
Waste Class:	212				
Waste Class Desc:	ALIPHATIC SOLVENTS				
Waste Class:	213				
Waste Class Desc:	PETROLEUM DISTILLATES				
Waste Class:	252				
Waste Class Desc:	WASTE OILS & LUBRICANTS				
<u>9</u>	20 of 37	WSW/179.5	69.9 / 0.00	869 Belfast Road Ottawa ON K1G 0Z4	EHS
Order No:	20120124033			Nearest Intersection:	
Status:	C			Municipality:	
Report Type:	Custom Report			Client Prov/State:	ON
Report Date:	1/25/2012			Search Radius (km):	0.25
Date Received:	1/24/2012			X:	-75.637124
Previous Site Name:				Y:	45.412375
Lot/Building Size:					
Additional Info Ordered:					
<u>9</u>	21 of 37	WSW/179.5	69.9 / 0.00	869 Belfast Road Ottawa ON K1G 0Z4	EHS
Order No:	20111215020			Nearest Intersection:	
Status:	C			Municipality:	
Report Type:	Standard Report			Client Prov/State:	ON
Report Date:	12/29/2011 4:57:06 PM			Search Radius (km):	0.25
Date Received:	12/15/2011 4:57:06 PM			X:	-75.637258
Previous Site Name:				Y:	45.41417
Lot/Building Size:	12.7 acres				
Additional Info Ordered:	Fire Insur. Maps and/or Site Plans; City Directory				
<u>9</u>	22 of 37	WSW/179.5	69.9 / 0.00	Pepsi Bottling Group 869 Belfast Road Ottawa ON K1G 0Z4	GEN
Generator No:	ON9524176			Status:	
SIC Code:	312110			Co Admin:	
SIC Description:	Soft Drink and Ice Manufacturing			Choice of Contact:	
Approval Years:	2010			Phone No Admin:	
PO Box No:				Contam. Facility:	
Country:				MHSW Facility:	

Map Key	Number of Records	Direction/ Distance (m)	Elev/Diff (m)	Site	DB
<u>Detail(s)</u>					
Waste Class:		252			
Waste Class Desc:		WASTE OILS & LUBRICANTS			
Waste Class:		213			
Waste Class Desc:		PETROLEUM DISTILLATES			
Waste Class:		212			
Waste Class Desc:		ALIPHATIC SOLVENTS			

<u>9</u>	23 of 37	WSW/179.5	69.9 / 0.00	Pepsi Bottling Group 869 Belfast Road Ottawa ON K1G 0Z4	GEN
Generator No:	ON9524176			Status:	
SIC Code:	312110			Co Admin:	
SIC Description:	Soft Drink and Ice Manufacturing			Choice of Contact:	
Approval Years:	2011			Phone No Admin:	
PO Box No:				Contam. Facility:	
Country:				MHSW Facility:	

<u>Detail(s)</u>					
Waste Class:		252			
Waste Class Desc:		WASTE OILS & LUBRICANTS			
Waste Class:		213			
Waste Class Desc:		PETROLEUM DISTILLATES			
Waste Class:		212			
Waste Class Desc:		ALIPHATIC SOLVENTS			

<u>9</u>	24 of 37	WSW/179.5	69.9 / 0.00	PEPSI COLA CANADA BEVERAGES LTD ATTN C CLAIROUX 869 BELFAST RD OTTAWA K1G 0Z4 ON CA ON	DTNK
----------	----------	-----------	-------------	---	------

**Delisted Expired Fuel Safety
Facilities**

Instance No:	10901120	Expired Date:	
Status:	EXPIRED	Max Hazard Rank:	NULL
Instance ID:		Facility Location:	869 BELFAST RD OTTAWA K1G 0Z4 ON CA
Instance Type:		Facility Type:	FS LIQUID FUEL TANK
Instance Creation Dt:	1/8/1990	Fuel Type 2:	NULL
Instance Install Dt:	1/8/1990	Fuel Type 3:	NULL
Item Description:	FS Liquid Fuel Tank	Panam Related:	NULL
Manufacturer:	NULL	Panam Venue Nm:	NULL
Model:	NULL	External Identifier:	NULL
Serial No:	NULL	Item:	
ULC Standard:	NULL	Piping Steel:	
Quantity:	1	Piping Galvanized:	
Unit of Measure:	EA	Tank Single Wall St:	
Overfill Prot Type:	NULL	Piping Underground:	
Creation Date:	7/5/2009 1:22:07 AM	Tank Underground:	
Next Periodic Str DT:	NULL	Source:	FS Liquid Fuel Tank
TSSA Base Sched Cycle 2:	NULL		
TSSAMax Hazard Rank 1:	NULL		
TSSA Risk Based Periodic Yn:	NULL		

Map Key	Number of Records	Direction/ Distance (m)	Elev/Diff (m)	Site	DB
TSSA Volume of Directives:		NULL			
TSSA Periodic Exempt:		NULL			
TSSA Statutory Interval:		NULL			
TSSA Recd Insp Interva:		NULL			
TSSA Recd Tolerance:		NULL			
TSSA Program Area:		NULL			
TSSA Program Area 2:		NULL			
Description:		UNDERGROUND TANK			
Original Source:		EXP			
Record Date:		31-JUL-2020			

9 25 of 37 WSW/179.5 69.9 / 0.00 PEPSI COLA CANADA BEVERAGES LTD ATTN C CLAIROUX DTNK
869 BELFAST RD OTTAWA K1G 0Z4 ON CA
ON

Delisted Expired Fuel Safety Facilities

Instance No:	10901138	Expired Date:	
Status:	EXPIRED	Max Hazard Rank:	NULL
Instance ID:		Facility Location:	869 BELFAST RD OTTAWA K1G 0Z4 ON CA
Instance Type:		Facility Type:	FS LIQUID FUEL TANK
Instance Creation Dt:	1/8/1990	Fuel Type 2:	NULL
Instance Install Dt:	1/8/1990	Fuel Type 3:	NULL
Item Description:	FS Liquid Fuel Tank	Panam Related:	NULL
Manufacturer:	NULL	Panam Venue Nm:	NULL
Model:	NULL	External Identifier:	NULL
Serial No:	NULL	Item:	
ULC Standard:	NULL	Piping Steel:	
Quantity:	1	Piping Galvanized:	
Unit of Measure:	EA	Tank Single Wall St:	
Overfill Prot Type:	NULL	Piping Underground:	
Creation Date:	7/5/2009 1:22:03 AM	Tank Underground:	
Next Periodic Str DT:	NULL	Source:	FS Liquid Fuel Tank
TSSA Base Sched Cycle 2:	NULL		
TSSAMax Hazard Rank 1:	NULL		
TSSA Risk Based Periodic Yn:	NULL		
TSSA Volume of Directives:	NULL		
TSSA Periodic Exempt:	NULL		
TSSA Statutory Interval:	NULL		
TSSA Recd Insp Interva:	NULL		
TSSA Recd Tolerance:	NULL		
TSSA Program Area:	NULL		
TSSA Program Area 2:	NULL		
Description:	UNDERGROUND TANK		
Original Source:	EXP		
Record Date:	31-JUL-2020		

9 26 of 37 WSW/179.5 69.9 / 0.00 Pepsi Bottling Group GEN
869 Belfast Road
Ottawa ON K1G 3Z4

Generator No:	ON9524176	Status:	
SIC Code:	312110	Co Admin:	
SIC Description:	Soft Drink and Ice Manufacturing	Choice of Contact:	
Approval Years:	2012	Phone No Admin:	
PO Box No:		Contam. Facility:	
Country:		MHSW Facility:	

Detail(s)

Map Key	Number of Records	Direction/ Distance (m)	Elev/Diff (m)	Site	DB
Waste Class:		252			
Waste Class Desc:		WASTE OILS & LUBRICANTS			
Waste Class:		213			
Waste Class Desc:		PETROLEUM DISTILLATES			
Waste Class:		212			
Waste Class Desc:		ALIPHATIC SOLVENTS			
<u>9</u>	27 of 37	WSW/179.5	69.9 / 0.00	Pepsi Bottling Group 869 Belfast Road Ottawa ON	GEN
Generator No:	ON9524176			Status:	
SIC Code:	312110			Co Admin:	
SIC Description:	SOFT DRINK AND ICE MANUFACTURING			Choice of Contact:	
Approval Years:	2013			Phone No Admin:	
PO Box No:				Contam. Facility:	
Country:				MHSW Facility:	
<u>Detail(s)</u>					
Waste Class:		252			
Waste Class Desc:		WASTE OILS & LUBRICANTS			
Waste Class:		331			
Waste Class Desc:		WASTE COMPRESSED GASES			
Waste Class:		213			
Waste Class Desc:		PETROLEUM DISTILLATES			
Waste Class:		221			
Waste Class Desc:		LIGHT FUELS			
Waste Class:		122			
Waste Class Desc:		ALKALINE WASTES - OTHER METALS			
Waste Class:		212			
Waste Class Desc:		ALIPHATIC SOLVENTS			
Waste Class:		145			
Waste Class Desc:		PAINT/PIGMENT/COATING RESIDUES			
Waste Class:		222			
Waste Class Desc:		HEAVY FUELS			
Waste Class:		251			
Waste Class Desc:		OIL SKIMMINGS & SLUDGES			
<u>9</u>	28 of 37	WSW/179.5	69.9 / 0.00	PepsiCo Beverages Canada 869 Belfast Rd Ottawa ON K1G 0Z4	SPL
Ref No:	0507-9ZBQLV			Discharger Report:	
Site No:	8986-9DMN6S			Material Group:	
Incident Dt:	8/12/2015			Health/Env Conseq:	
Year:				Client Type:	
Incident Cause:				Sector Type:	Miscellaneous Communal
Incident Event:				Agency Involved:	
Contaminant Code:	15			Nearest Watercourse:	
Contaminant Name:	MOTOR OIL			Site Address:	869 Belfast Rd
Contaminant Limit 1:				Site District Office:	
Contam Limit Freq 1:				Site Postal Code:	K1G 0Z4

Map Key	Number of Records	Direction/ Distance (m)	Elev/Diff (m)	Site	DB
Contaminant UN No 1:				Site Region:	
Environment Impact:				Site Municipality:	Ottawa
Nature of Impact:				Site Lot:	
Receiving Medium:				Site Conc:	
Receiving Env:				Northing:	NA
MOE Response:				Easting:	NA
Dt MOE Arvl on Scn:				Site Geo Ref Accu:	NA
MOE Reported Dt:				Site Map Datum:	NA
Dt Document Closed:				SAC Action Class:	Land Spills
Incident Reason:				Source Type:	
Material Failure - Poor Design/Substandard Material					
Site Name:				869 Belfast	
Site County/District:					
Site Geo Ref Meth:				NA	
Incident Summary:				Pepsi: engine oil 15 L to grd, contained	
Contaminant Qty:				15 L	

<u>9</u>	29 of 37	WSW/179.5	69.9 / 0.00	Pepsi Bottling Group 869 Belfast Road Ottawa ON K1G 0Z4	GEN
Generator No:		ON9524176	Status:		
SIC Code:		312110	Co Admin:		
SIC Description:		SOFT DRINK AND ICE MANUFACTURING	Choice of Contact:		
Approval Years:		2015	CO_OFFICIAL		
PO Box No:			Phone No Admin:		
Country:		Canada	No		
			Contam. Facility:		
			No		
			MHSW Facility:		
			No		

Detail(s)

Waste Class:	212
Waste Class Desc:	ALIPHATIC SOLVENTS
Waste Class:	221
Waste Class Desc:	LIGHT FUELS
Waste Class:	251
Waste Class Desc:	OIL SKIMMINGS & SLUDGES
Waste Class:	222
Waste Class Desc:	HEAVY FUELS
Waste Class:	213
Waste Class Desc:	PETROLEUM DISTILLATES
Waste Class:	122
Waste Class Desc:	ALKALINE WASTES - OTHER METALS
Waste Class:	252
Waste Class Desc:	WASTE OILS & LUBRICANTS
Waste Class:	145
Waste Class Desc:	PAINT/PIGMENT/COATING RESIDUES
Waste Class:	331
Waste Class Desc:	WASTE COMPRESSED GASES

<u>9</u>	30 of 37	WSW/179.5	69.9 / 0.00	Pepsi Bottling Group 869 Belfast Road Ottawa ON K1G 3Z4	GEN
Generator No:		ON9524176	Status:		

Map Key	Number of Records	Direction/ Distance (m)	Elev/Diff (m)	Site	DB
SIC Code:	312110			Co Admin:	
SIC Description:	SOFT DRINK AND ICE MANUFACTURING			Choice of Contact:	CO_OFFICIAL
Approval Years:	2014			Phone No Admin:	
PO Box No:				Contam. Facility:	No
Country:	Canada			MHSW Facility:	No
<u>Detail(s)</u>					
Waste Class:	213				
Waste Class Desc:	PETROLEUM DISTILLATES				
Waste Class:	221				
Waste Class Desc:	LIGHT FUELS				
Waste Class:	222				
Waste Class Desc:	HEAVY FUELS				
Waste Class:	331				
Waste Class Desc:	WASTE COMPRESSED GASES				
Waste Class:	212				
Waste Class Desc:	ALIPHATIC SOLVENTS				
Waste Class:	252				
Waste Class Desc:	WASTE OILS & LUBRICANTS				
Waste Class:	122				
Waste Class Desc:	ALKALINE WASTES - OTHER METALS				
Waste Class:	251				
Waste Class Desc:	OIL SKIMMINGS & SLUDGES				
Waste Class:	145				
Waste Class Desc:	PAINT/PIGMENT/COATING RESIDUES				

<u>9</u>	31 of 37	WSW/179.5	69.9 / 0.00	Pepsi Bottling Group 869 Belfast Road Ottawa ON K1G 0Z4	GEN
Generator No:	ON9524176			Status:	Registered
SIC Code:				Co Admin:	
SIC Description:				Choice of Contact:	
Approval Years:	As of Dec 2018			Phone No Admin:	
PO Box No:				Contam. Facility:	
Country:	Canada			MHSW Facility:	

Detail(s)

Waste Class:	122 C				
Waste Class Desc:	Alkaline slutions - containing other metals and non-metals (not cyanide)				
Waste Class:	145 I				
Waste Class Desc:	Wastes from the use of pigments, coatings and paints				
Waste Class:	145 L				
Waste Class Desc:	Wastes from the use of pigments, coatings and paints				
Waste Class:	212 L				
Waste Class Desc:	Aliphatic solvents and residues				
Waste Class:	213 I				
Waste Class Desc:	Petroleum distillates				

Map Key	Number of Records	Direction/ Distance (m)	Elev/Diff (m)	Site	DB
Waste Class:		213 T			
Waste Class Desc:		Petroleum distillates			
Waste Class:		221 L			
Waste Class Desc:		Light fuels			
Waste Class:		222 L			
Waste Class Desc:		Heavy fuels			
Waste Class:		251 L			
Waste Class Desc:		Waste oils/sludges (petroleum based)			
Waste Class:		252 L			
Waste Class Desc:		Waste crankcase oils and lubricants			
Waste Class:		331 I			
Waste Class Desc:		Waste compressed gases including cylinders			

<u>9</u>	32 of 37	WSW/179.5	69.9 / 0.00	Pepsi Bottling Group 869 Belfast Road Ottawa ON K1G 0Z4	GEN
Generator No:	ON9524176			Status:	
SIC Code:	312110			Co Admin:	
SIC Description:	SOFT DRINK AND ICE MANUFACTURING			Choice of Contact:	CO_OFFICIAL
Approval Years:	2016			Phone No Admin:	
PO Box No:				Contam. Facility:	No
Country:	Canada			MHSW Facility:	No

Detail(s)

Waste Class:	212
Waste Class Desc:	ALIPHATIC SOLVENTS
Waste Class:	252
Waste Class Desc:	WASTE OILS & LUBRICANTS
Waste Class:	145
Waste Class Desc:	PAINT/PIGMENT/COATING RESIDUES
Waste Class:	221
Waste Class Desc:	LIGHT FUELS
Waste Class:	213
Waste Class Desc:	PETROLEUM DISTILLATES
Waste Class:	251
Waste Class Desc:	OIL SKIMMINGS & SLUDGES
Waste Class:	331
Waste Class Desc:	WASTE COMPRESSED GASES
Waste Class:	122
Waste Class Desc:	ALKALINE WASTES - OTHER METALS
Waste Class:	222
Waste Class Desc:	HEAVY FUELS

<u>9</u>	33 of 37	WSW/179.5	69.9 / 0.00	Pepsi Bottling Group 869 Belfast Road Ottawa ON K1G 0Z4	GEN
Generator No:	ON9524176			Status:	Registered

Map Key	Number of Records	Direction/ Distance (m)	Elev/Diff (m)	Site	DB
SIC Code: SIC Description: Approval Years: As of Jul 2020 PO Box No: Country: Canada		Co Admin: Choice of Contact: Phone No Admin: Contam. Facility: MHSW Facility:			
<u>Detail(s)</u>					
Waste Class:		145 L			
Waste Class Desc:		Wastes from the use of pigments, coatings and paints			
Waste Class:		213 I			
Waste Class Desc:		Petroleum distillates			
Waste Class:		222 L			
Waste Class Desc:		Heavy fuels			
Waste Class:		331 I			
Waste Class Desc:		Waste compressed gases including cylinders			
Waste Class:		212 L			
Waste Class Desc:		Aliphatic solvents and residues			
Waste Class:		251 L			
Waste Class Desc:		Waste oils/sludges (petroleum based)			
Waste Class:		122 C			
Waste Class Desc:		Alkaline slutions - containing other metals and non-metals (not cyanide)			
Waste Class:		252 L			
Waste Class Desc:		Waste crankcase oils and lubricants			
Waste Class:		145 I			
Waste Class Desc:		Wastes from the use of pigments, coatings and paints			
Waste Class:		213 T			
Waste Class Desc:		Petroleum distillates			
Waste Class:		221 L			
Waste Class Desc:		Light fuels			

9 **34 of 37** **WSW/179.5** **69.9 / 0.00** **PEPSI COLA CANADA BEVERAGES LTD ATTN C CLAIROUX** **FST**
869 BELFAST RD OTTAWA K1G 0Z4 ON CA ON

Instance No:	10901120	Manufacturer:	
Status:		Serial No:	
Cont Name:		Ulc Standard:	
Instance Type:		Quantity:	
Item:		Unit of Measure:	
Item Description:	FS Liquid Fuel Tank	Fuel Type:	Gasoline
Tank Type:	Liquid Fuel Single Wall UST	Fuel Type2:	NULL
Install Date:	1/8/1990	Fuel Type3:	NULL
Install Year:	1989	Piping Steel:	
Years in Service:		Piping Galvanized:	
Model:	NULL	Tanks Single Wall St:	
Description:		Piping Underground:	
Capacity:	22700	No Underground:	
Tank Material:	Steel	Panam Related:	
Corrosion Protect:	Sacrificial anode	Panam Venue:	
Overfill Protect:			
Facility Type:	FS Liquid Fuel Tank		
Parent Facility Type:			

Map Key	Number of Records	Direction/ Distance (m)	Elev/Diff (m)	Site	DB
---------	-------------------	-------------------------	---------------	------	----

Facility Location:
Device Installed Location: 869 BELFAST RD OTTAWA K1G 0Z4 ON CA

Liquid Fuel Tank Details

Overfill Protection:
Owner Account Name: PEPSI COLA CANADA BEVERAGES LTD ATTN C CLAIROUX
Item: FS LIQUID FUEL TANK

<u>9</u>	35 of 37	WSW/179.5	69.9 / 0.00	PEPSI COLA CANADA BEVERAGES LTD ATTN C CLAIROUX 869 BELFAST RD OTTAWA K1G 0Z4 ON CA ON	FST
--------------------------	----------	-----------	-------------	--	-----

Instance No:	10901138	Manufacturer:	
Status:		Serial No:	
Cont Name:		Ulc Standard:	
Instance Type:		Quantity:	
Item:		Unit of Measure:	
Item Description:	FS Liquid Fuel Tank	Fuel Type:	Diesel
Tank Type:	Liquid Fuel Single Wall UST	Fuel Type2:	NULL
Install Date:	1/8/1990	Fuel Type3:	NULL
Install Year:	1989	Piping Steel:	
Years in Service:		Piping Galvanized:	
Model:	NULL	Tanks Single Wall St:	
Description:		Piping Underground:	
Capacity:	22700	No Underground:	
Tank Material:	Steel	Panam Related:	
Corrosion Protect:	Sacrificial anode	Panam Venue:	
Overfill Protect:			
Facility Type:	FS Liquid Fuel Tank		
Parent Facility Type:			
Facility Location:			
Device Installed Location:	869 BELFAST RD OTTAWA K1G 0Z4 ON CA		

Liquid Fuel Tank Details

Overfill Protection:
Owner Account Name: PEPSI COLA CANADA BEVERAGES LTD ATTN C CLAIROUX
Item: FS LIQUID FUEL TANK

<u>9</u>	36 of 37	WSW/179.5	69.9 / 0.00	Pepsi Bottling Group 869 Belfast Road Ottawa ON K1G 0Z4	GEN
--------------------------	----------	-----------	-------------	---	-----

Generator No:	ON9524176	Status:	Registered
SIC Code:		Co Admin:	
SIC Description:		Choice of Contact:	
Approval Years:	As of Nov 2021	Phone No Admin:	
PO Box No:		Contam. Facility:	
Country:	Canada	MHSW Facility:	

Detail(s)

Waste Class:	221 L
Waste Class Desc:	Light fuels
Waste Class:	251 L
Waste Class Desc:	Waste oils/sludges (petroleum based)
Waste Class:	145 L
Waste Class Desc:	Wastes from the use of pigments, coatings and paints

Map Key	Number of Records	Direction/ Distance (m)	Elev/Diff (m)	Site	DB
Waste Class:		213 T			
Waste Class Desc:		Petroleum distillates			
Waste Class:		222 L			
Waste Class Desc:		Heavy fuels			
Waste Class:		212 L			
Waste Class Desc:		Aliphatic solvents and residues			
Waste Class:		213 I			
Waste Class Desc:		Petroleum distillates			
Waste Class:		122 C			
Waste Class Desc:		Alkaline slutions - containing other metals and non-metals (not cyanide)			
Waste Class:		331 I			
Waste Class Desc:		Waste compressed gases including cylinders			
Waste Class:		145 I			
Waste Class Desc:		Wastes from the use of pigments, coatings and paints			
Waste Class:		252 L			
Waste Class Desc:		Waste crankcase oils and lubricants			

9 37 of 37 **WSW/179.5** **69.9 / 0.00** **Pepsi Bottling Group**
869 Belfast Road
Ottawa ON K1G 0Z4 **GEN**

Generator No:	ON9524176	Status:	Registered
SIC Code:		Co Admin:	
SIC Description:		Choice of Contact:	
Approval Years:	As of Apr 2022	Phone No Admin:	
PO Box No:		Contam. Facility:	
Country:	Canada	MHSW Facility:	

Detail(s)

Waste Class:	145 I
Waste Class Desc:	PAINT/PIGMENT/COATING RESIDUES
Waste Class:	252 L
Waste Class Desc:	WASTE OILS & LUBRICANTS
Waste Class:	145 L
Waste Class Desc:	PAINT/PIGMENT/COATING RESIDUES
Waste Class:	213 I
Waste Class Desc:	PETROLEUM DISTILLATES
Waste Class:	222 L
Waste Class Desc:	HEAVY FUELS
Waste Class:	251 L
Waste Class Desc:	OIL SKIMMINGS & SLUDGES
Waste Class:	221 L
Waste Class Desc:	LIGHT FUELS
Waste Class:	331 I
Waste Class Desc:	WASTE COMPRESSED GASES
Waste Class:	213 T
Waste Class Desc:	PETROLEUM DISTILLATES

Map Key	Number of Records	Direction/ Distance (m)	Elev/Diff (m)	Site	DB
Waste Class:		212 L			
Waste Class Desc:		ALIPHATIC SOLVENTS			
Waste Class:		122 C			
Waste Class Desc:		ALKALINE WASTES - OTHER METALS			

10	1 of 1	W/181.5	69.9 / 0.00	869 BELFAST RD Ottawa ON	WWIS
Well ID:	7181697			Flowing (Y/N):	
Construction Date:				Flow Rate:	
Use 1st:	Monitoring and Test Hole			Data Entry Status:	
Use 2nd:	0			Data Src:	
Final Well Status:	Test Hole			Date Received:	28-May-2012 00:00:00
Water Type:				Selected Flag:	TRUE
Casing Material:				Abandonment Rec:	
Audit No:	Z147087			Contractor:	7241
Tag:	A125693			Form Version:	7
Constructn Method:				Owner:	
Elevation (m):				County:	OTTAWA-CARLETON
Elevatn Reliability:				Lot:	
Depth to Bedrock:				Concession:	
Well Depth:				Concession Name:	
Overburden/Bedrock:				Easting NAD83:	
Pump Rate:				Northing NAD83:	
Static Water Level:				Zone:	
Clear/Cloudy:				UTM Reliability:	
Municipality:	GLOUCESTER TOWNSHIP				
Site Info:					

PDF URL (Map): https://d2khazk8e83rdv.cloudfront.net/moe_mapping/downloads/2Water/Wells_pdfs/718\7181697.pdf

Additional Detail(s) (Map)

Well Completed Date: 2012/04/01
Year Completed: 2012
Depth (m): 2.28
Latitude: 45.4150451714656
Longitude: -75.6375297992945
Path: 718\7181697.pdf

Bore Hole Information

Bore Hole ID:	1003808200	Elevation:	
DP2BR:		Elevrc:	
Spatial Status:		Zone:	18
Code OB:		East83:	450117.00
Code OB Desc:		North83:	5029256.00
Open Hole:		Org CS:	UTM83
Cluster Kind:		UTMRC:	4
Date Completed:	01-Apr-2012 00:00:00	UTMRC Desc:	margin of error : 30 m - 100 m
Remarks:		Location Method:	wwr
Loc Method Desc:	on Water Well Record		
Elevrc Desc:			
Location Source Date:			
Improvement Location Source:			
Improvement Location Method:			
Source Revision Comment:			
Supplier Comment:			

Overburden and Bedrock

Map Key	Number of Records	Direction/ Distance (m)	Elev/Diff (m)	Site	DB
<u>Materials Interval</u>					
Formation ID:		1004324629			
Layer:		1			
Color:		2			
General Color:		GREY			
Mat1:					
Most Common Material:					
Mat2:		60			
Mat2 Desc:		CEMENTED			
Mat3:		73			
Mat3 Desc:		HARD			
Formation Top Depth:		0.0			
Formation End Depth:		0.3100000023841858			
Formation End Depth UOM:		m			
<u>Overburden and Bedrock</u>					
<u>Materials Interval</u>					
Formation ID:		1004324630			
Layer:		2			
Color:		6			
General Color:		BROWN			
Mat1:		05			
Most Common Material:		CLAY			
Mat2:		11			
Mat2 Desc:		GRAVEL			
Mat3:					
Mat3 Desc:					
Formation Top Depth:		0.3100000023841858			
Formation End Depth:		1.5			
Formation End Depth UOM:		m			
<u>Overburden and Bedrock</u>					
<u>Materials Interval</u>					
Formation ID:		1004324631			
Layer:		3			
Color:		6			
General Color:		BROWN			
Mat1:		06			
Most Common Material:		SILT			
Mat2:		11			
Mat2 Desc:		GRAVEL			
Mat3:		91			
Mat3 Desc:		WATER-BEARING			
Formation Top Depth:		1.5			
Formation End Depth:		2.2799999713897705			
Formation End Depth UOM:		m			
<u>Annular Space/Abandonment</u>					
<u>Sealing Record</u>					
Plug ID:		1004324640			
Layer:		2			
Plug From:		0.3100000023841858			
Plug To:		0.9100000262260437			
Plug Depth UOM:		m			
<u>Annular Space/Abandonment</u>					
<u>Sealing Record</u>					

Map Key	Number of Records	Direction/ Distance (m)	Elev/Diff (m)	Site	DB
Plug ID:		1004324641			
Layer:		3			
Plug From:		0.9100000262260437			
Plug To:		2.2799999713897705			
Plug Depth UOM:		m			
<u>Annular Space/Abandonment Sealing Record</u>					
Plug ID:		1004324639			
Layer:		1			
Plug From:		0.0			
Plug To:		0.3100000023841858			
Plug Depth UOM:		m			
<u>Method of Construction & Well Use</u>					
Method Construction ID:		1004324638			
Method Construction Code:		D			
Method Construction:		Direct Push			
Other Method Construction:					
<u>Pipe Information</u>					
Pipe ID:		1004324628			
Casing No:		0			
Comment:					
Alt Name:					
<u>Construction Record - Casing</u>					
Casing ID:		1004324634			
Layer:		1			
Material:		5			
Open Hole or Material:		PLASTIC			
Depth From:		0.0			
Depth To:		1.059999942779541			
Casing Diameter:		2.609999895095825			
Casing Diameter UOM:		cm			
Casing Depth UOM:		m			
<u>Construction Record - Screen</u>					
Screen ID:		1004324635			
Layer:		1			
Slot:		10			
Screen Top Depth:		1.600000023841858			
Screen End Depth:		2.2799999713897705			
Screen Material:		5			
Screen Depth UOM:		m			
Screen Diameter UOM:		cm			
Screen Diameter:		3.3399999141693115			
<u>Water Details</u>					
Water ID:		1004324633			
Layer:					
Kind Code:					
Kind:					
Water Found Depth:					

Map Key	Number of Records	Direction/ Distance (m)	Elev/Diff (m)	Site	DB
Water Found Depth UOM:		m			
<u>Hole Diameter</u>					
Hole ID:	1004324632				
Diameter:	5.710000038146973				
Depth From:	0.0				
Depth To:	2.2799999713897705				
Hole Depth UOM:	m				
Hole Diameter UOM:	cm				
<u>Links</u>					
Bore Hole ID:	1003808200			Tag No:	A125693
Depth M:	2.28			Contractor:	7241
Year Completed:	2012			Path:	718\7181697.pdf
Well Completed Dt:	2012/04/01			Latitude:	45.4150451714656
Audit No:	Z147087			Longitude:	-75.6375297992945

11	1 of 1	WNW/182.0	69.6 / -0.24	869 BELFAST RD Ottawa ON	WWIS
Well ID:	7181711		Flowing (Y/N):		
Construction Date:			Flow Rate:		
Use 1st:	Monitoring and Test Hole		Data Entry Status:		
Use 2nd:	0		Data Src:		
Final Well Status:	Test Hole		Date Received:	28-May-2012 00:00:00	
Water Type:			Selected Flag:	TRUE	
Casing Material:			Abandonment Rec:		
Audit No:	Z147098		Contractor:	7241	
Tag:	A132433		Form Version:	7	
Constructn Method:			Owner:		
Elevation (m):			County:	OTTAWA-CARLETON	
Elevatn Reliability:			Lot:		
Depth to Bedrock:			Concession:		
Well Depth:			Concession Name:		
Overburden/Bedrock:			Easting NAD83:		
Pump Rate:			Northing NAD83:		
Static Water Level:			Zone:		
Clear/Cloudy:			UTM Reliability:		
Municipality:	GLOUCESTER TOWNSHIP				
Site Info:					
PDF URL (Map):	https://d2khazk8e83rdv.cloudfront.net/moe_mapping/downloads/2Water/Wells_pdfs/718\7181711.pdf				

Additional Detail(s) (Map)

Well Completed Date:	2012/04/17
Year Completed:	2012
Depth (m):	4.57
Latitude:	45.4155414230533
Longitude:	-75.6373181128689
Path:	718\7181711.pdf

Bore Hole Information

Bore Hole ID:	1003808651	Elevation:	
DP2BR:		Elevrc:	
Spatial Status:		Zone:	18
Code OB:		East83:	450134.00
Code OB Desc:		North83:	5029311.00
Open Hole:		Org CS:	UTM83

Map Key	Number of Records	Direction/ Distance (m)	Elev/Diff (m)	Site	DB
Cluster Kind:				UTMRC:	4
Date Completed:	17-Apr-2012 00:00:00			UTMRC Desc:	margin of error : 30 m - 100 m
Remarks:				Location Method:	wwr
Loc Method Desc:		on Water Well Record			
Elevrc Desc:					
Location Source Date:					
Improvement Location Source:					
Improvement Location Method:					
Source Revision Comment:					
Supplier Comment:					
<u>Overburden and Bedrock</u>					
<u>Materials Interval</u>					
Formation ID:		1004324693			
Layer:		4			
Color:		2			
General Color:		GREY			
Mat1:		17			
Most Common Material:		SHALE			
Mat2:					
Mat2 Desc:					
Mat3:		71			
Mat3 Desc:		FRACTURED			
Formation Top Depth:		2.2799999713897705			
Formation End Depth:		4.570000171661377			
Formation End Depth UOM:		m			
<u>Overburden and Bedrock</u>					
<u>Materials Interval</u>					
Formation ID:		1004324692			
Layer:		3			
Color:		6			
General Color:		BROWN			
Mat1:		06			
Most Common Material:		SILT			
Mat2:		11			
Mat2 Desc:		GRAVEL			
Mat3:		73			
Mat3 Desc:		HARD			
Formation Top Depth:		1.5			
Formation End Depth:		2.2799999713897705			
Formation End Depth UOM:		m			
<u>Overburden and Bedrock</u>					
<u>Materials Interval</u>					
Formation ID:		1004324690			
Layer:		1			
Color:		8			
General Color:		BLACK			
Mat1:					
Most Common Material:					
Mat2:		60			
Mat2 Desc:		CEMENTED			
Mat3:					
Mat3 Desc:					
Formation Top Depth:		0.0			
Formation End Depth:		0.3100000023841858			
Formation End Depth UOM:		m			

Map Key	Number of Records	Direction/ Distance (m)	Elev/Diff (m)	Site	DB
<u>Overburden and Bedrock Materials Interval</u>					
Formation ID:		1004324691			
Layer:		2			
Color:		6			
General Color:		BROWN			
Mat1:		05			
Most Common Material:		CLAY			
Mat2:		28			
Mat2 Desc:		SAND			
Mat3:					
Mat3 Desc:					
Formation Top Depth:		0.3100000023841858			
Formation End Depth:		1.5			
Formation End Depth UOM:		m			
<u>Annular Space/Abandonment Sealing Record</u>					
Plug ID:		1004324702			
Layer:		1			
Plug From:		0.0			
Plug To:		0.3100000023841858			
Plug Depth UOM:		m			
<u>Annular Space/Abandonment Sealing Record</u>					
Plug ID:		1004324704			
Layer:		3			
Plug From:		2.740000009536743			
Plug To:		4.570000171661377			
Plug Depth UOM:		m			
<u>Annular Space/Abandonment Sealing Record</u>					
Plug ID:		1004324703			
Layer:		2			
Plug From:		0.3100000023841858			
Plug To:		2.740000009536743			
Plug Depth UOM:		m			
<u>Method of Construction & Well Use</u>					
Method Construction ID:		1004324701			
Method Construction Code:		5			
Method Construction:		Air Percussion			
Other Method Construction:					
<u>Pipe Information</u>					
Pipe ID:		1004324689			
Casing No:		0			
Comment:					
Alt Name:					
<u>Construction Record - Casing</u>					

Map Key	Number of Records	Direction/ Distance (m)	Elev/Diff (m)	Site	DB
---------	-------------------	----------------------------	------------------	------	----

Casing ID: 1004324697
Layer: 1
Material: 5
Open Hole or Material: PLASTIC
Depth From: 0.0
Depth To: 3.0999999046325684
Casing Diameter: 5.199999809265137
Casing Diameter UOM: cm
Casing Depth UOM: m

Construction Record - Screen

Screen ID: 1004324698
Layer: 1
Slot: 10
Screen Top Depth: 3.0999999046325684
Screen End Depth: 4.570000171661377
Screen Material: 5
Screen Depth UOM: m
Screen Diameter UOM: cm
Screen Diameter: 6.03000020980835

Water Details

Water ID: 1004324696
Layer:
Kind Code:
Kind:
Water Found Depth:
Water Found Depth UOM: m

Hole Diameter

Hole ID: 1004324694
Diameter: 11.430000305175781
Depth From: 0.0
Depth To: 2.440000057220459
Hole Depth UOM: m
Hole Diameter UOM: cm

Hole Diameter

Hole ID: 1004324695
Diameter: 7.619999885559082
Depth From: 2.440000057220459
Depth To: 4.570000171661377
Hole Depth UOM: m
Hole Diameter UOM: cm

Links

Bore Hole ID: 1003808651	Tag No: A132433
Depth M: 4.57	Contractor: 7241
Year Completed: 2012	Path: 718\7181711.pdf
Well Completed Dt: 2012/04/17	Latitude: 45.4155414230533
Audit No: Z147098	Longitude: -75.6373181128689

12	1 of 1	WNW/182.3	69.6 / -0.24	869 BELFAST RD OTTAWA ON	WWIS
--------------------	--------	-----------	--------------	-----------------------------	------

Well ID: 7190443 **Flowing (Y/N):**

Map Key	Number of Records	Direction/ Distance (m)	Elev/Diff (m)	Site	DB
Construction Date:				Flow Rate:	
Use 1st:	Monitoring and Test Hole			Data Entry Status:	
Use 2nd:	0			Data Src:	
Final Well Status:	Abandoned-Other			Date Received:	29-Oct-2012 00:00:00
Water Type:				Selected Flag:	TRUE
Casing Material:				Abandonment Rec:	Yes
Audit No:	Z148857			Contractor:	7323
Tag:	A125696			Form Version:	7
Constructn Method:				Owner:	
Elevation (m):				County:	OTTAWA-CARLETON
Elevatn Reliabilty:				Lot:	
Depth to Bedrock:				Concession:	
Well Depth:				Concession Name:	
Overburden/Bedrock:				Easting NAD83:	
Pump Rate:				Northing NAD83:	
Static Water Level:				Zone:	
Clear/Cloudy:				UTM Reliability:	
Municipality:	GLOUCESTER TOWNSHIP				
Site Info:					

PDF URL (Map): https://d2khazk8e83rdv.cloudfront.net/moe_mapping/downloads/2Water/Wells_pdfs/719\7190443.pdf

Additional Detail(s) (Map)

Well Completed Date: 2012/10/11
Year Completed: 2012
Depth (m): 4.7244
Latitude: 45.4154059131865
Longitude: -75.6374060526661
Path: 719\7190443.pdf

Bore Hole Information

Bore Hole ID:	1004189573	Elevation:	
DP2BR:		Elevrc:	
Spatial Status:		Zone:	18
Code OB:		East83:	450127.00
Code OB Desc:		North83:	5029296.00
Open Hole:		Org CS:	UTM83
Cluster Kind:		UTMRC:	4
Date Completed:	11-Oct-2012 00:00:00	UTMRC Desc:	margin of error : 30 m - 100 m
Remarks:		Location Method:	wwr
Loc Method Desc:	on Water Well Record		
Elevrc Desc:			
Location Source Date:			
Improvement Location Source:			
Improvement Location Method:			
Source Revision Comment:			
Supplier Comment:			

Overburden and Bedrock

Materials Interval

Formation ID: 1004526145
Layer: 1
Color: 2
General Color: GREY
Mat1: 06
Most Common Material: SILT
Mat2: 28
Mat2 Desc: SAND
Mat3: 77
Mat3 Desc: LOOSE

Map Key	Number of Records	Direction/ Distance (m)	Elev/Diff (m)	Site	DB
Formation Top Depth:		0.0			
Formation End Depth:		8.5			
Formation End Depth UOM:		ft			
<u>Overburden and Bedrock Materials Interval</u>					
Formation ID:		1004526146			
Layer:		2			
Color:		2			
General Color:		GREY			
Mat1:		17			
Most Common Material:		SHALE			
Mat2:					
Mat2 Desc:					
Mat3:		74			
Mat3 Desc:		LAYERED			
Formation Top Depth:		8.5			
Formation End Depth:		15.5			
Formation End Depth UOM:		ft			
<u>Annular Space/Abandonment Sealing Record</u>					
Plug ID:		1004526154			
Layer:		1			
Plug From:		0.0			
Plug To:		15.5			
Plug Depth UOM:		ft			
<u>Method of Construction & Well Use</u>					
Method Construction ID:		1004526153			
Method Construction Code:		6			
Method Construction:		Boring			
Other Method Construction:					
<u>Pipe Information</u>					
Pipe ID:		1004526144			
Casing No:		0			
Comment:					
Alt Name:					
<u>Construction Record - Casing</u>					
Casing ID:		1004526149			
Layer:		1			
Material:		5			
Open Hole or Material:		PLASTIC			
Depth From:		0.0			
Depth To:		5.5			
Casing Diameter:		2.0			
Casing Diameter UOM:		inch			
Casing Depth UOM:		ft			
<u>Construction Record - Screen</u>					
Screen ID:		1004526150			
Layer:		1			

Map Key	Number of Records	Direction/ Distance (m)	Elev/Diff (m)	Site	DB
Slot:					
Screen Top Depth:		.1			
Screen End Depth:		5.5			
Screen Material:		15.5			
Screen Depth UOM:		5			
Screen Diameter UOM:		ft			
Screen Diameter:		inch			
		2.25			
<u>Water Details</u>					
Water ID:		1004526148			
Layer:					
Kind Code:					
Kind:					
Water Found Depth:					
Water Found Depth UOM:		ft			
<u>Hole Diameter</u>					
Hole ID:		1004526147			
Diameter:		5.0			
Depth From:		0.0			
Depth To:		15.5			
Hole Depth UOM:		ft			
Hole Diameter UOM:		inch			
<u>Links</u>					
Bore Hole ID:		1004189573		Tag No: A125696	
Depth M:		4.7244		Contractor: 7323	
Year Completed:		2012		Path: 719\7190443.pdf	
Well Completed Dt:		2012/10/11		Latitude: 45.4154059131865	
Audit No:		Z148857		Longitude: -75.6374060526661	

13	1 of 1	W/182.5	69.9 / 0.00	869 BELFAST RD Ottawa ON	WWIS
Well ID:		7181713		Flowing (Y/N):	
Construction Date:				Flow Rate:	
Use 1st:		Monitoring and Test Hole		Data Entry Status:	
Use 2nd:		0		Data Src:	
Final Well Status:		Test Hole		Date Received: 28-May-2012 00:00:00	
Water Type:				Selected Flag: TRUE	
Casing Material:				Abandonment Rec:	
Audit No:		Z147096		Contractor: 7241	
Tag:		A132431		Form Version: 7	
Constructn Method:				Owner:	
Elevation (m):				County: OTTAWA-CARLETON	
Elevatn Reliabilty:				Lot:	
Depth to Bedrock:				Concession:	
Well Depth:				Concession Name:	
Overburden/Bedrock:				Easting NAD83:	
Pump Rate:				Northing NAD83:	
Static Water Level:				Zone:	
Clear/Cloudy:				UTM Reliability:	
Municipality:		GLOUCESTER TOWNSHIP			
Site Info:					
PDF URL (Map):		https://d2khazk8e83rdv.cloudfront.net/moe_mapping/downloads/2Water/Wells_pdfs/718\7181713.pdf			

Additional Detail(s) (Map)

Map Key	Number of Records	Direction/ Distance (m)	Elev/Diff (m)	Site	DB
Well Completed Date:		2012/04/17			
Year Completed:		2012			
Depth (m):		4.57			
Latitude:		45.4147659353876			
Longitude:		-75.6375649985581			
Path:		718\7181713.pdf			

Bore Hole Information

Bore Hole ID:	1003808657	Elevation:	
DP2BR:		Elevrc:	
Spatial Status:		Zone:	18
Code OB:		East83:	450114.00
Code OB Desc:		North83:	5029225.00
Open Hole:		Org CS:	UTM83
Cluster Kind:		UTMRC:	4
Date Completed:	17-Apr-2012 00:00:00	UTMRC Desc:	margin of error : 30 m - 100 m
Remarks:		Location Method:	wwr
Loc Method Desc:	on Water Well Record		
Elevrc Desc:			
Location Source Date:			
Improvement Location Source:			
Improvement Location Method:			
Source Revision Comment:			
Supplier Comment:			

Overburden and Bedrock

Materials Interval

Formation ID:	1004324724
Layer:	3
Color:	6
General Color:	BROWN
Mat1:	06
Most Common Material:	SILT
Mat2:	11
Mat2 Desc:	GRAVEL
Mat3:	73
Mat3 Desc:	HARD
Formation Top Depth:	1.5
Formation End Depth:	2.2799999713897705
Formation End Depth UOM:	m

Overburden and Bedrock

Materials Interval

Formation ID:	1004324722
Layer:	1
Color:	8
General Color:	BLACK
Mat1:	
Most Common Material:	
Mat2:	60
Mat2 Desc:	CEMENTED
Mat3:	
Mat3 Desc:	
Formation Top Depth:	0.0
Formation End Depth:	0.3100000023841858
Formation End Depth UOM:	m

Overburden and Bedrock

Materials Interval

Map Key	Number of Records	Direction/ Distance (m)	Elev/Diff (m)	Site	DB
Formation ID:		1004324725			
Layer:		4			
Color:		2			
General Color:		GREY			
Mat1:		17			
Most Common Material:		SHALE			
Mat2:					
Mat2 Desc:					
Mat3:		71			
Mat3 Desc:		FRACTURED			
Formation Top Depth:		2.2799999713897705			
Formation End Depth:		4.570000171661377			
Formation End Depth UOM:		m			
<u>Overburden and Bedrock</u>					
<u>Materials Interval</u>					
Formation ID:		1004324723			
Layer:		2			
Color:		6			
General Color:		BROWN			
Mat1:		05			
Most Common Material:		CLAY			
Mat2:		28			
Mat2 Desc:		SAND			
Mat3:					
Mat3 Desc:					
Formation Top Depth:		0.3100000023841858			
Formation End Depth:		1.5			
Formation End Depth UOM:		m			
<u>Annular Space/Abandonment</u>					
<u>Sealing Record</u>					
Plug ID:		1004324736			
Layer:		3			
Plug From:		2.740000009536743			
Plug To:		4.570000171661377			
Plug Depth UOM:		m			
<u>Annular Space/Abandonment</u>					
<u>Sealing Record</u>					
Plug ID:		1004324735			
Layer:		2			
Plug From:		0.3100000023841858			
Plug To:		2.740000009536743			
Plug Depth UOM:		m			
<u>Annular Space/Abandonment</u>					
<u>Sealing Record</u>					
Plug ID:		1004324734			
Layer:		1			
Plug From:		0.0			
Plug To:		0.3100000023841858			
Plug Depth UOM:		m			
<u>Method of Construction & Well</u>					
<u>Use</u>					

Map Key	Number of Records	Direction/ Distance (m)	Elev/Diff (m)	Site	DB
Method Construction ID:		1004324733			
Method Construction Code:		5			
Method Construction:		Air Percussion			
Other Method Construction:					
<u>Pipe Information</u>					
Pipe ID:		1004324721			
Casing No:		0			
Comment:					
Alt Name:					
<u>Construction Record - Casing</u>					
Casing ID:		1004324729			
Layer:		1			
Material:		5			
Open Hole or Material:		PLASTIC			
Depth From:		0.0			
Depth To:		3.0999999046325684			
Casing Diameter:		5.199999809265137			
Casing Diameter UOM:		cm			
Casing Depth UOM:		m			
<u>Construction Record - Screen</u>					
Screen ID:		1004324730			
Layer:		1			
Slot:		10			
Screen Top Depth:		3.0999999046325684			
Screen End Depth:		4.570000171661377			
Screen Material:		5			
Screen Depth UOM:		m			
Screen Diameter UOM:		cm			
Screen Diameter:		6.03000020980835			
<u>Water Details</u>					
Water ID:		1004324728			
Layer:					
Kind Code:					
Kind:					
Water Found Depth:					
Water Found Depth UOM:		m			
<u>Hole Diameter</u>					
Hole ID:		1004324726			
Diameter:		11.430000305175781			
Depth From:		0.0			
Depth To:		2.440000057220459			
Hole Depth UOM:		m			
Hole Diameter UOM:		cm			
<u>Hole Diameter</u>					
Hole ID:		1004324727			
Diameter:		7.619999885559082			
Depth From:		2.440000057220459			
Depth To:		4.570000171661377			
Hole Depth UOM:		m			

Map Key	Number of Records	Direction/ Distance (m)	Elev/Diff (m)	Site	DB
Hole Diameter UOM:		cm			
Links					
Bore Hole ID:	1003808657			Tag No:	A132431
Depth M:	4.57			Contractor:	7241
Year Completed:	2012			Path:	718\7181713.pdf
Well Completed Dt:	2012/04/17			Latitude:	45.4147659353876
Audit No:	Z147096			Longitude:	-75.6375649985581

14	1 of 2	WNW/182.5	69.6 / -0.24	869 BELFAST RD Ottawa ON	WWIS
Well ID:	7181716			Flowing (Y/N):	
Construction Date:				Flow Rate:	
Use 1st:	Monitoring and Test Hole			Data Entry Status:	
Use 2nd:	0			Data Src:	
Final Well Status:	Test Hole			Date Received:	28-May-2012 00:00:00
Water Type:				Selected Flag:	TRUE
Casing Material:				Abandonment Rec:	
Audit No:	Z147237			Contractor:	7241
Tag:	A132427			Form Version:	7
Constructn Method:				Owner:	
Elevation (m):				County:	OTTAWA-CARLETON
Elevatn Reliability:				Lot:	
Depth to Bedrock:				Concession:	
Well Depth:				Concession Name:	
Overburden/Bedrock:				Easting NAD83:	
Pump Rate:				Northing NAD83:	
Static Water Level:				Zone:	
Clear/Cloudy:				UTM Reliability:	
Municipality:	GLOUCESTER TOWNSHIP				
Site Info:					
PDF URL (Map):	https://d2khazk8e83rdv.cloudfront.net/moe_mapping/downloads/2Water/Wells_pdfs/718\7181716.pdf				

Additional Detail(s) (Map)

Well Completed Date:	2012/04/13
Year Completed:	2012
Depth (m):	4.57
Latitude:	45.415496205564
Longitude:	-75.6373559460535
Path:	718\7181716.pdf

Bore Hole Information

Bore Hole ID:	1003808681	Elevation:	
DP2BR:		Elevrc:	
Spatial Status:		Zone:	18
Code OB:		East83:	450131.00
Code OB Desc:		North83:	5029306.00
Open Hole:		Org CS:	UTM83
Cluster Kind:		UTMRC:	4
Date Completed:	13-Apr-2012 00:00:00	UTMRC Desc:	margin of error : 30 m - 100 m
Remarks:		Location Method:	wwr
Loc Method Desc:	on Water Well Record		
Elevrc Desc:			
Location Source Date:			
Improvement Location Source:			
Improvement Location Method:			
Source Revision Comment:			

Map Key	Number of Records	Direction/ Distance (m)	Elev/Diff (m)	Site	DB
Supplier Comment:					
<u>Overburden and Bedrock Materials Interval</u>					
Formation ID:		1004324773			
Layer:		4			
Color:		2			
General Color:		GREY			
Mat1:		17			
Most Common Material:		SHALE			
Mat2:					
Mat2 Desc:					
Mat3:					
Mat3 Desc:					
Formation Top Depth:		2.2799999713897705			
Formation End Depth:		4.570000171661377			
Formation End Depth UOM:		m			
<u>Overburden and Bedrock Materials Interval</u>					
Formation ID:		1004324770			
Layer:		1			
Color:		8			
General Color:		BLACK			
Mat1:		11			
Most Common Material:		GRAVEL			
Mat2:		60			
Mat2 Desc:		CEMENTED			
Mat3:					
Mat3 Desc:					
Formation Top Depth:		0.0			
Formation End Depth:		0.3100000023841858			
Formation End Depth UOM:		m			
<u>Overburden and Bedrock Materials Interval</u>					
Formation ID:		1004324772			
Layer:		3			
Color:		6			
General Color:		BROWN			
Mat1:		06			
Most Common Material:		SILT			
Mat2:		11			
Mat2 Desc:		GRAVEL			
Mat3:		73			
Mat3 Desc:		HARD			
Formation Top Depth:		1.5			
Formation End Depth:		2.2799999713897705			
Formation End Depth UOM:		m			
<u>Overburden and Bedrock Materials Interval</u>					
Formation ID:		1004324771			
Layer:		2			
Color:		6			
General Color:		BROWN			
Mat1:		05			
Most Common Material:		CLAY			

Map Key	Number of Records	Direction/ Distance (m)	Elev/Diff (m)	Site	DB
Mat2:		11			
Mat2 Desc:		GRAVEL			
Mat3:					
Mat3 Desc:					
Formation Top Depth:		0.3100000023841858			
Formation End Depth:		1.5			
Formation End Depth UOM:		m			
<u>Annular Space/Abandonment Sealing Record</u>					
Plug ID:		1004324784			
Layer:		3			
Plug From:		2.740000009536743			
Plug To:		4.570000171661377			
Plug Depth UOM:		m			
<u>Annular Space/Abandonment Sealing Record</u>					
Plug ID:		1004324782			
Layer:		1			
Plug From:		0.0			
Plug To:		0.3100000023841858			
Plug Depth UOM:		m			
<u>Annular Space/Abandonment Sealing Record</u>					
Plug ID:		1004324783			
Layer:		2			
Plug From:		0.3100000023841858			
Plug To:		2.740000009536743			
Plug Depth UOM:		m			
<u>Method of Construction & Well Use</u>					
Method Construction ID:		1004324781			
Method Construction Code:		5			
Method Construction:		Air Percussion			
Other Method Construction:					
<u>Pipe Information</u>					
Pipe ID:		1004324769			
Casing No:		0			
Comment:					
Alt Name:					
<u>Construction Record - Casing</u>					
Casing ID:		1004324777			
Layer:		1			
Material:		5			
Open Hole or Material:		PLASTIC			
Depth From:		0.0			
Depth To:		3.0999999046325684			
Casing Diameter:		5.199999809265137			
Casing Diameter UOM:		cm			
Casing Depth UOM:		m			

Map Key	Number of Records	Direction/ Distance (m)	Elev/Diff (m)	Site	DB
---------	-------------------	----------------------------	------------------	------	----

Construction Record - Screen

Screen ID: 1004324778
Layer: 1
Slot: 10
Screen Top Depth: 3.0999999046325684
Screen End Depth: 4.570000171661377
Screen Material: 5
Screen Depth UOM: m
Screen Diameter UOM: cm
Screen Diameter: 6.03000020980835

Water Details

Water ID: 1004324776
Layer:
Kind Code:
Kind:
Water Found Depth:
Water Found Depth UOM: m

Hole Diameter

Hole ID: 1004324774
Diameter: 11.430000305175781
Depth From: 0.0
Depth To: 2.5899999141693115
Hole Depth UOM: m
Hole Diameter UOM: cm

Hole Diameter

Hole ID: 1004324775
Diameter: 7.619999885559082
Depth From: 2.5899999141693115
Depth To: 4.570000171661377
Hole Depth UOM: m
Hole Diameter UOM: cm

Links

Bore Hole ID: 1003808681	Tag No: A132427
Depth M: 4.57	Contractor: 7241
Year Completed: 2012	Path: 7187181716.pdf
Well Completed Dt: 2012/04/13	Latitude: 45.415496205564
Audit No: Z147237	Longitude: -75.6373559460535

14	2 of 2	WNW/182.5	69.6 / -0.24	869 BELFAST RD Ottawa ON	WWIS
--------------------	--------	-----------	--------------	-----------------------------	------

Well ID: 7181725	Flowing (Y/N):
Construction Date:	Flow Rate:
Use 1st: Monitoring and Test Hole	Data Entry Status:
Use 2nd: 0	Data Src:
Final Well Status: Test Hole	Date Received: 28-May-2012 00:00:00
Water Type:	Selected Flag: TRUE
Casing Material:	Abandonment Rec:
Audit No: Z147093	Contractor: 7241
Tag: A132414	Form Version: 7
Constructn Method:	Owner:

Map Key	Number of Records	Direction/ Distance (m)	Elev/Diff (m)	Site	DB
---------	-------------------	----------------------------	------------------	------	----

Elevation (m):
Elevatn Reliabilty:
Depth to Bedrock:
Well Depth:
Overburden/Bedrock:
Pump Rate:
Static Water Level:
Clear/Cloudy:
Municipality:
Site Info:

County: OTTAWA-CARLETON
Lot:
Concession:
Concession Name:
Easting NAD83:
Northing NAD83:
Zone:
UTM Reliability:

PDF URL (Map): https://d2khazk8e83rdv.cloudfront.net/moe_mapping/downloads/2Water/Wells_pdfs/718\7181725.pdf

Additional Detail(s) (Map)

Well Completed Date: 2012/04/11
Year Completed: 2012
Depth (m): 2.28
Latitude: 45.415496205564
Longitude: -75.6373559460535
Path: 718\7181725.pdf

Bore Hole Information

Bore Hole ID: 1003808894
DP2BR:
Spatial Status:
Code OB:
Code OB Desc:
Open Hole:
Cluster Kind:
Date Completed: 11-Apr-2012 00:00:00
Remarks:
Loc Method Desc: on Water Well Record
Elevrc Desc:
Location Source Date:
Improvement Location Source:
Improvement Location Method:
Source Revision Comment:
Supplier Comment:

Elevation:
Elevrc:
Zone: 18
East83: 450131.00
North83: 5029306.00
Org CS: UTM83
UTMRC: 4
UTMRC Desc: margin of error : 30 m - 100 m
Location Method: wwr

Overburden and Bedrock

Materials Interval

Formation ID: 1004324911
Layer: 3
Color: 6
General Color: BROWN
Mat1: 06
Most Common Material: SILT
Mat2: 11
Mat2 Desc: GRAVEL
Mat3: 73
Mat3 Desc: HARD
Formation Top Depth: 1.5
Formation End Depth: 2.2799999713897705
Formation End Depth UOM: m

Overburden and Bedrock

Materials Interval

Formation ID: 1004324900

Map Key	Number of Records	Direction/ Distance (m)	Elev/Diff (m)	Site	DB
Layer:		1			
Color:		8			
General Color:		BLACK			
Mat1:		11			
Most Common Material:		GRAVEL			
Mat2:		60			
Mat2 Desc:		CEMENTED			
Mat3:		73			
Mat3 Desc:		HARD			
Formation Top Depth:		0.0			
Formation End Depth:		0.3100000023841858			
Formation End Depth UOM:		m			
<u>Overburden and Bedrock</u>					
<u>Materials Interval</u>					
Formation ID:		1004324910			
Layer:		2			
Color:		6			
General Color:		BROWN			
Mat1:		05			
Most Common Material:		CLAY			
Mat2:		11			
Mat2 Desc:		GRAVEL			
Mat3:					
Mat3 Desc:					
Formation Top Depth:		0.3100000023841858			
Formation End Depth:		1.5			
Formation End Depth UOM:		m			
<u>Annular Space/Abandonment</u>					
<u>Sealing Record</u>					
Plug ID:		1004324916			
Layer:		3			
Plug From:		0.9100000262260437			
Plug To:		2.2799999713897705			
Plug Depth UOM:		m			
<u>Annular Space/Abandonment</u>					
<u>Sealing Record</u>					
Plug ID:		1004324915			
Layer:		2			
Plug From:		0.3100000023841858			
Plug To:		0.9100000262260437			
Plug Depth UOM:		m			
<u>Annular Space/Abandonment</u>					
<u>Sealing Record</u>					
Plug ID:		1004324914			
Layer:		1			
Plug From:		0.0			
Plug To:		0.3100000023841858			
Plug Depth UOM:		m			
<u>Method of Construction & Well</u>					
<u>Use</u>					
Method Construction ID:		1004324905			
Method Construction Code:		D			

Map Key	Number of Records	Direction/ Distance (m)	Elev/Diff (m)	Site	DB
Method Construction:		Direct Push			
Other Method Construction:					
<u>Pipe Information</u>					
Pipe ID:		1004324899			
Casing No:		0			
Comment:					
Alt Name:					
<u>Construction Record - Casing</u>					
Casing ID:		1004324903			
Layer:		1			
Material:		5			
Open Hole or Material:		PLASTIC			
Depth From:		0.0			
Depth To:		1.059999942779541			
Casing Diameter:		2.609999895095825			
Casing Diameter UOM:		cm			
Casing Depth UOM:		m			
<u>Construction Record - Screen</u>					
Screen ID:		1004324904			
Layer:		1			
Slot:		10			
Screen Top Depth:		1.059999942779541			
Screen End Depth:		2.2799999713897705			
Screen Material:		5			
Screen Depth UOM:		m			
Screen Diameter UOM:		cm			
Screen Diameter:		3.3399999141693115			
<u>Water Details</u>					
Water ID:		1004324902			
Layer:					
Kind Code:					
Kind:					
Water Found Depth:					
Water Found Depth UOM:		m			
<u>Hole Diameter</u>					
Hole ID:		1004324901			
Diameter:		5.710000038146973			
Depth From:		0.0			
Depth To:		2.2799999713897705			
Hole Depth UOM:		m			
Hole Diameter UOM:		cm			
<u>Links</u>					
Bore Hole ID:	1003808894	Tag No:	A132414		
Depth M:	2.28	Contractor:	7241		
Year Completed:	2012	Path:	718\7181725.pdf		
Well Completed Dt:	2012/04/11	Latitude:	45.415496205564		
Audit No:	Z147093	Longitude:	-75.6373559460535		

Map Key	Number of Records	Direction/ Distance (m)	Elev/Diff (m)	Site	DB
15	1 of 2	WNW/184.6	69.6 / -0.24	869 BELFAST RD Ottawa ON	WWIS

Well ID:	7181699	Flowing (Y/N):	
Construction Date:		Flow Rate:	
Use 1st:	Monitoring and Test Hole	Data Entry Status:	
Use 2nd:	0	Data Src:	
Final Well Status:	Test Hole	Date Received:	28-May-2012 00:00:00
Water Type:		Selected Flag:	TRUE
Casing Material:		Abandonment Rec:	
Audit No:	Z148531	Contractor:	7241
Tag:	A132435	Form Version:	7
Constructn Method:		Owner:	
Elevation (m):		County:	OTTAWA-CARLETON
Elevatn Reliabilty:		Lot:	
Depth to Bedrock:		Concession:	
Well Depth:		Concession Name:	
Overburden/Bedrock:		Easting NAD83:	
Pump Rate:		Northing NAD83:	
Static Water Level:		Zone:	
Clear/Cloudy:		UTM Reliability:	
Municipality:	GLOUCESTER TOWNSHIP		
Site Info:			

PDF URL (Map): https://d2khazk8e83rdv.cloudfront.net/moe_mapping/downloads/2Water/Wells_pdfs/7187181699.pdf

Additional Detail(s) (Map)

Well Completed Date:	2012/04/17
Year Completed:	2012
Depth (m):	4.57
Latitude:	45.4154599174561
Longitude:	-75.6374066602386
Path:	718\7181699.pdf

Bore Hole Information

Bore Hole ID:	1003808221	Elevation:	
DP2BR:		Elevrc:	
Spatial Status:		Zone:	18
Code OB:		East83:	450127.00
Code OB Desc:		North83:	5029302.00
Open Hole:		Org CS:	UTM83
Cluster Kind:		UTMRC:	4
Date Completed:	17-Apr-2012 00:00:00	UTMRC Desc:	margin of error : 30 m - 100 m
Remarks:		Location Method:	wwr
Loc Method Desc:	on Water Well Record		
Elevrc Desc:			
Location Source Date:			
Improvement Location Source:			
Improvement Location Method:			
Source Revision Comment:			
Supplier Comment:			

Overburden and Bedrock Materials Interval

Formation ID:	1004324659
Layer:	2
Color:	6
General Color:	BROWN
Mat1:	05
Most Common Material:	CLAY

Map Key	Number of Records	Direction/ Distance (m)	Elev/Diff (m)	Site	DB
Mat2:		28			
Mat2 Desc:		SAND			
Mat3:					
Mat3 Desc:					
Formation Top Depth:		0.3100000023841858			
Formation End Depth:		1.5			
Formation End Depth UOM:		m			
<u>Overburden and Bedrock</u>					
<u>Materials Interval</u>					
Formation ID:		1004324658			
Layer:		1			
Color:		8			
General Color:		BLACK			
Mat1:					
Most Common Material:					
Mat2:		60			
Mat2 Desc:		CEMENTED			
Mat3:					
Mat3 Desc:					
Formation Top Depth:		0.0			
Formation End Depth:		0.3100000023841858			
Formation End Depth UOM:		m			
<u>Overburden and Bedrock</u>					
<u>Materials Interval</u>					
Formation ID:		1004324661			
Layer:		4			
Color:		2			
General Color:		GREY			
Mat1:		17			
Most Common Material:		SHALE			
Mat2:					
Mat2 Desc:					
Mat3:		71			
Mat3 Desc:		FRACTURED			
Formation Top Depth:		2.2799999713897705			
Formation End Depth:		4.570000171661377			
Formation End Depth UOM:		m			
<u>Overburden and Bedrock</u>					
<u>Materials Interval</u>					
Formation ID:		1004324660			
Layer:		3			
Color:		6			
General Color:		BROWN			
Mat1:		06			
Most Common Material:		SILT			
Mat2:		11			
Mat2 Desc:		GRAVEL			
Mat3:					
Mat3 Desc:					
Formation Top Depth:		1.5			
Formation End Depth:		2.2799999713897705			
Formation End Depth UOM:		m			
<u>Annular Space/Abandonment</u>					
<u>Sealing Record</u>					

Map Key	Number of Records	Direction/ Distance (m)	Elev/Diff (m)	Site	DB
Plug ID:		1004324671			
Layer:		2			
Plug From:		0.3100000023841858			
Plug To:		2.740000009536743			
Plug Depth UOM:		m			
<u>Annular Space/Abandonment Sealing Record</u>					
Plug ID:		1004324670			
Layer:		1			
Plug From:		0.0			
Plug To:		0.3100000023841858			
Plug Depth UOM:		m			
<u>Annular Space/Abandonment Sealing Record</u>					
Plug ID:		1004324672			
Layer:		3			
Plug From:		2.740000009536743			
Plug To:		4.570000171661377			
Plug Depth UOM:		m			
<u>Method of Construction & Well Use</u>					
Method Construction ID:		1004324669			
Method Construction Code:		5			
Method Construction:		Air Percussion			
Other Method Construction:					
<u>Pipe Information</u>					
Pipe ID:		1004324657			
Casing No:		0			
Comment:					
Alt Name:					
<u>Construction Record - Casing</u>					
Casing ID:		1004324665			
Layer:		1			
Material:		5			
Open Hole or Material:		PLASTIC			
Depth From:		0.0			
Depth To:		3.0999999046325684			
Casing Diameter:		5.199999809265137			
Casing Diameter UOM:		cm			
Casing Depth UOM:		m			
<u>Construction Record - Screen</u>					
Screen ID:		1004324666			
Layer:		1			
Slot:		10			
Screen Top Depth:		3.0999999046325684			
Screen End Depth:		4.570000171661377			
Screen Material:		5			
Screen Depth UOM:		m			
Screen Diameter UOM:		cm			

Map Key	Number of Records	Direction/ Distance (m)	Elev/Diff (m)	Site	DB
Screen Diameter:		6.03000020980835			
<u>Water Details</u>					
Water ID:		1004324664			
Layer:					
Kind Code:					
Kind:					
Water Found Depth:					
Water Found Depth UOM:		m			
<u>Hole Diameter</u>					
Hole ID:		1004324663			
Diameter:		7.619999885559082			
Depth From:		2.440000057220459			
Depth To:		4.570000171661377			
Hole Depth UOM:		m			
Hole Diameter UOM:		cm			
<u>Hole Diameter</u>					
Hole ID:		1004324662			
Diameter:		11.430000305175781			
Depth From:		0.0			
Depth To:		2.440000057220459			
Hole Depth UOM:		m			
Hole Diameter UOM:		cm			
<u>Links</u>					
Bore Hole ID:		1003808221		Tag No: A132435	
Depth M:		4.57		Contractor: 7241	
Year Completed:		2012		Path: 718\7181699.pdf	
Well Completed Dt:		2012/04/17		Latitude: 45.4154599174561	
Audit No:		Z148531		Longitude: -75.6374066602386	
15	2 of 2	WNW/184.6	69.6 / -0.24	869 BELFAST RD Ottawa ON	WWIS
Well ID:		7181728		Flowing (Y/N):	
Construction Date:				Flow Rate:	
Use 1st:		Monitoring and Test Hole		Data Entry Status:	
Use 2nd:		0		Data Src:	
Final Well Status:		Test Hole		Date Received: 28-May-2012 00:00:00	
Water Type:				Selected Flag: TRUE	
Casing Material:				Abandonment Rec:	
Audit No:		Z147089		Contractor: 7241	
Tag:		A125688		Form Version: 7	
Constructn Method:				Owner:	
Elevation (m):				County: OTTAWA-CARLETON	
Elevatn Reliabilty:				Lot:	
Depth to Bedrock:				Concession:	
Well Depth:				Concession Name:	
Overburden/Bedrock:				Easting NAD83:	
Pump Rate:				Northing NAD83:	
Static Water Level:				Zone:	
Clear/Cloudy:				UTM Reliability:	
Municipality:		GLOUCESTER TOWNSHIP			
Site Info:					
PDF URL (Map):		https://d2khazk8e83rdv.cloudfront.net/moe_mapping/downloads/2Water/Wells_pdfs/718\7181728.pdf			

Map Key	Number of Records	Direction/ Distance (m)	Elev/Diff (m)	Site	DB
---------	-------------------	----------------------------	------------------	------	----

Additional Detail(s) (Map)

Well Completed Date: 2012/04/11
Year Completed: 2012
Depth (m): 2.28
Latitude: 45.4154599174561
Longitude: -75.6374066602386
Path: 718\7181728.pdf

Bore Hole Information

Bore Hole ID:	1003808903	Elevation:	
DP2BR:		Elevrc:	
Spatial Status:		Zone:	18
Code OB:		East83:	450127.00
Code OB Desc:		North83:	5029302.00
Open Hole:		Org CS:	UTM83
Cluster Kind:		UTMRC:	4
Date Completed:	11-Apr-2012 00:00:00	UTMRC Desc:	margin of error : 30 m - 100 m
Remarks:		Location Method:	wwr
Loc Method Desc:	on Water Well Record		
Elevrc Desc:			
Location Source Date:			
Improvement Location Source:			
Improvement Location Method:			
Source Revision Comment:			
Supplier Comment:			

Overburden and Bedrock

Materials Interval

Formation ID: 1004324947
Layer: 2
Color: 6
General Color: BROWN
Mat1: 05
Most Common Material: CLAY
Mat2: 11
Mat2 Desc: GRAVEL
Mat3:
Mat3 Desc:
Formation Top Depth: 0.3100000023841858
Formation End Depth: 1.5
Formation End Depth UOM: m

Overburden and Bedrock

Materials Interval

Formation ID: 1004324948
Layer: 3
Color: 6
General Color: BROWN
Mat1: 06
Most Common Material: SILT
Mat2: 11
Mat2 Desc: GRAVEL
Mat3: 73
Mat3 Desc: HARD
Formation Top Depth: 1.5
Formation End Depth: 2.2799999713897705
Formation End Depth UOM: m

<i>Map Key</i>	<i>Number of Records</i>	<i>Direction/ Distance (m)</i>	<i>Elev/Diff (m)</i>	<i>Site</i>	<i>DB</i>
<u>Overburden and Bedrock Materials Interval</u>					
Formation ID:		1004324946			
Layer:		1			
Color:		8			
General Color:		BLACK			
Mat1:		11			
Most Common Material:		GRAVEL			
Mat2:		60			
Mat2 Desc:		CEMENTED			
Mat3:		73			
Mat3 Desc:		HARD			
Formation Top Depth:		0.0			
Formation End Depth:		0.3100000023841858			
Formation End Depth UOM:		m			
<u>Annular Space/Abandonment Sealing Record</u>					
Plug ID:		1004324958			
Layer:		3			
Plug From:		0.6100000143051147			
Plug To:		2.2799999713897705			
Plug Depth UOM:		m			
<u>Annular Space/Abandonment Sealing Record</u>					
Plug ID:		1004324956			
Layer:		1			
Plug From:		0.0			
Plug To:		0.3100000023841858			
Plug Depth UOM:		m			
<u>Annular Space/Abandonment Sealing Record</u>					
Plug ID:		1004324957			
Layer:		2			
Plug From:		0.3100000023841858			
Plug To:		0.6100000143051147			
Plug Depth UOM:		m			
<u>Method of Construction & Well Use</u>					
Method Construction ID:		1004324955			
Method Construction Code:		D			
Method Construction:		Direct Push			
Other Method Construction:					
<u>Pipe Information</u>					
Pipe ID:		1004324945			
Casing No:		0			
Comment:					
Alt Name:					

Map Key	Number of Records	Direction/ Distance (m)	Elev/Diff (m)	Site	DB
---------	-------------------	----------------------------	------------------	------	----

Construction Record - Casing

Casing ID: 1004324951
Layer: 1
Material: 5
Open Hole or Material: PLASTIC
Depth From: 0.0
Depth To: 0.7599999904632568
Casing Diameter: 2.609999895095825
Casing Diameter UOM: cm
Casing Depth UOM: m

Construction Record - Screen

Screen ID: 1004324952
Layer: 1
Slot: 10
Screen Top Depth: 0.7599999904632568
Screen End Depth: 2.2799999713897705
Screen Material: 5
Screen Depth UOM: m
Screen Diameter UOM: cm
Screen Diameter: 3.3399999141693115

Water Details

Water ID: 1004324950
Layer:
Kind Code:
Kind:
Water Found Depth:
Water Found Depth UOM: m

Hole Diameter

Hole ID: 1004324949
Diameter: 5.710000038146973
Depth From: 0.0
Depth To: 2.2799999713897705
Hole Depth UOM: m
Hole Diameter UOM: cm

Links

Bore Hole ID: 1003808903	Tag No: A125688
Depth M: 2.28	Contractor: 7241
Year Completed: 2012	Path: 718\7181728.pdf
Well Completed Dt: 2012/04/11	Latitude: 45.4154599174561
Audit No: Z147089	Longitude: -75.6374066602386

16	1 of 2	WNW/186.2	68.8 / -1.03	869 BELFAST RD Ottawa ON	WWIS
--------------------	--------	-----------	--------------	-----------------------------	------

Well ID: 7181698	Flowing (Y/N):
Construction Date:	Flow Rate:
Use 1st: Monitoring and Test Hole	Data Entry Status:
Use 2nd: 0	Data Src:
Final Well Status: Test Hole	Date Received: 28-May-2012 00:00:00
Water Type:	Selected Flag: TRUE
Casing Material:	Abandonment Rec:
Audit No: Z146512	Contractor: 7241
Tag: A125694	Form Version: 7

Map Key	Number of Records	Direction/ Distance (m)	Elev/Diff (m)	Site	DB
Constructn Method: Elevation (m): Elevatn Reliability: Depth to Bedrock: Well Depth: Overburden/Bedrock: Pump Rate: Static Water Level: Clear/Cloudy: Municipality: Site Info:		GLOUCESTER TOWNSHIP		Owner: County: OTTAWA-CARLETON Lot: Concession: Concession Name: Easting NAD83: Northing NAD83: Zone: UTM Reliability:	
PDF URL (Map):		https://d2khazk8e83rdv.cloudfront.net/moe_mapping/downloads/2Water/Wells_pdfs/718\7181698.pdf			

Additional Detail(s) (Map)

Well Completed Date: 2012/04/12
Year Completed: 2012
Depth (m): 4.57
Latitude: 45.4156043567249
Longitude: -75.6373316014423
Path: 718\7181698.pdf

Bore Hole Information

Bore Hole ID:	1003808203	Elevation:	
DP2BR:		Elevrc:	
Spatial Status:		Zone:	18
Code OB:		East83:	450133.00
Code OB Desc:		North83:	5029318.00
Open Hole:		Org CS:	UTM83
Cluster Kind:		UTMRC:	4
Date Completed:	12-Apr-2012 00:00:00	UTMRC Desc:	margin of error : 30 m - 100 m
Remarks:		Location Method:	wwr
Loc Method Desc:	on Water Well Record		
Elevrc Desc:			
Location Source Date:			
Improvement Location Source:			
Improvement Location Method:			
Source Revision Comment:			
Supplier Comment:			

Overburden and Bedrock

Materials Interval

Formation ID: 1004324646
Layer: 4
Color: 2
General Color: GREY
Mat1: 17
Most Common Material: SHALE
Mat2:
Mat2 Desc:
Mat3: 71
Mat3 Desc: FRACTURED
Formation Top Depth: 2.130000114440918
Formation End Depth: 4.570000171661377
Formation End Depth UOM: m

Overburden and Bedrock

Materials Interval

Map Key	Number of Records	Direction/ Distance (m)	Elev/Diff (m)	Site	DB
Formation ID:		1004324644			
Layer:		2			
Color:		6			
General Color:		BROWN			
Mat1:		05			
Most Common Material:		CLAY			
Mat2:		28			
Mat2 Desc:		SAND			
Mat3:		85			
Mat3 Desc:		SOFT			
Formation Top Depth:		0.3100000023841858			
Formation End Depth:		1.8300000429153442			
Formation End Depth UOM:		m			
<u>Overburden and Bedrock Materials Interval</u>					
Formation ID:		1004324645			
Layer:		3			
Color:		6			
General Color:		BROWN			
Mat1:		17			
Most Common Material:		SHALE			
Mat2:					
Mat2 Desc:					
Mat3:		71			
Mat3 Desc:		FRACTURED			
Formation Top Depth:		1.8300000429153442			
Formation End Depth:		2.130000114440918			
Formation End Depth UOM:		m			
<u>Overburden and Bedrock Materials Interval</u>					
Formation ID:		1004324643			
Layer:		1			
Color:		8			
General Color:		BLACK			
Mat1:		11			
Most Common Material:		GRAVEL			
Mat2:		60			
Mat2 Desc:		CEMENTED			
Mat3:		77			
Mat3 Desc:		LOOSE			
Formation Top Depth:		0.0			
Formation End Depth:		0.3100000023841858			
Formation End Depth UOM:		m			
<u>Annular Space/Abandonment Sealing Record</u>					
Plug ID:		1004324655			
Layer:		2			
Plug From:		0.3100000023841858			
Plug To:		2.740000009536743			
Plug Depth UOM:		m			
<u>Annular Space/Abandonment Sealing Record</u>					
Plug ID:		1004324654			
Layer:		1			

<i>Map Key</i>	<i>Number of Records</i>	<i>Direction/ Distance (m)</i>	<i>Elev/Diff (m)</i>	<i>Site</i>	<i>DB</i>
<i>Plug From:</i>		0.0			
<i>Plug To:</i>		0.3100000023841858			
<i>Plug Depth UOM:</i>		m			
<u>Annular Space/Abandonment Sealing Record</u>					
<i>Plug ID:</i>		1004324656			
<i>Layer:</i>		3			
<i>Plug From:</i>		2.740000009536743			
<i>Plug To:</i>		4.570000171661377			
<i>Plug Depth UOM:</i>		m			
<u>Method of Construction & Well Use</u>					
<i>Method Construction ID:</i>		1004324653			
<i>Method Construction Code:</i>		D			
<i>Method Construction:</i>		Direct Push			
<i>Other Method Construction:</i>					
<u>Pipe Information</u>					
<i>Pipe ID:</i>		1004324642			
<i>Casing No:</i>		0			
<i>Comment:</i>					
<i>Alt Name:</i>					
<u>Construction Record - Casing</u>					
<i>Casing ID:</i>		1004324649			
<i>Layer:</i>		1			
<i>Material:</i>		5			
<i>Open Hole or Material:</i>		PLASTIC			
<i>Depth From:</i>		0.0			
<i>Depth To:</i>		3.0999999046325684			
<i>Casing Diameter:</i>					
<i>Casing Diameter UOM:</i>		cm			
<i>Casing Depth UOM:</i>		m			
<u>Construction Record - Screen</u>					
<i>Screen ID:</i>		1004324650			
<i>Layer:</i>		1			
<i>Slot:</i>		10			
<i>Screen Top Depth:</i>		3.0999999046325684			
<i>Screen End Depth:</i>		4.570000171661377			
<i>Screen Material:</i>					
<i>Screen Depth UOM:</i>		m			
<i>Screen Diameter UOM:</i>		cm			
<i>Screen Diameter:</i>					
<u>Water Details</u>					
<i>Water ID:</i>		1004324648			
<i>Layer:</i>					
<i>Kind Code:</i>					
<i>Kind:</i>					
<i>Water Found Depth:</i>					
<i>Water Found Depth UOM:</i>		m			

Map Key	Number of Records	Direction/ Distance (m)	Elev/Diff (m)	Site	DB
---------	-------------------	----------------------------	------------------	------	----

Hole Diameter

Hole ID: 1004324647
 Diameter: 11.430000305175781
 Depth From: 0.0
 Depth To: 4.570000171661377
 Hole Depth UOM: m
 Hole Diameter UOM: cm

Links

Bore Hole ID:	1003808203	Tag No:	A125694
Depth M:	4.57	Contractor:	7241
Year Completed:	2012	Path:	718\7181698.pdf
Well Completed Dt:	2012/04/12	Latitude:	45.4156043567249
Audit No:	Z146512	Longitude:	-75.6373316014423

16	2 of 2	WNW/186.2	68.8 / -1.03	869 BELFAST RD Ottawa ON	WWIS
--------------------	--------	-----------	--------------	-----------------------------	------

Well ID:	7181723	Flowing (Y/N):	
Construction Date:		Flow Rate:	
Use 1st:	Monitoring and Test Hole	Data Entry Status:	
Use 2nd:	0	Data Src:	
Final Well Status:	Test Hole	Date Received:	28-May-2012 00:00:00
Water Type:		Selected Flag:	TRUE
Casing Material:		Abandonment Rec:	
Audit No:	Z147245	Contractor:	7241
Tag:	A132437	Form Version:	7
Constructn Method:		Owner:	
Elevation (m):		County:	OTTAWA-CARLETON
Elevatn Reliabilty:		Lot:	
Depth to Bedrock:		Concession:	
Well Depth:		Concession Name:	
Overburden/Bedrock:		Easting NAD83:	
Pump Rate:		Northing NAD83:	
Static Water Level:		Zone:	
Clear/Cloudy:		UTM Reliability:	
Municipality:	GLOUCESTER TOWNSHIP		
Site Info:			
PDF URL (Map):	https://d2khazk8e83rdv.cloudfront.net/moe_mapping/downloads/2Water/Wells_pdfs/718\7181723.pdf		

Additional Detail(s) (Map)

Well Completed Date: 2012/04/10
 Year Completed: 2012
 Depth (m): 2.89
 Latitude: 45.4156043567249
 Longitude: -75.6373316014423
 Path: 718\7181723.pdf

Bore Hole Information

Bore Hole ID:	1003808860	Elevation:	
DP2BR:		Elevrc:	
Spatial Status:		Zone:	18
Code OB:		East83:	450133.00
Code OB Desc:		North83:	5029318.00
Open Hole:		Org CS:	UTM83
Cluster Kind:		UTMRC:	4
Date Completed:	10-Apr-2012 00:00:00	UTMRC Desc:	margin of error : 30 m - 100 m

Map Key	Number of Records	Direction/ Distance (m)	Elev/Diff (m)	Site	DB
Remarks:				Location Method:	WWT
Loc Method Desc:		on Water Well Record			
Elevrc Desc:					
Location Source Date:					
Improvement Location Source:					
Improvement Location Method:					
Source Revision Comment:					
Supplier Comment:					
<u>Overburden and Bedrock</u>					
<u>Materials Interval</u>					
Formation ID:		1004324875			
Layer:		3			
Color:		6			
General Color:		BROWN			
Mat1:		05			
Most Common Material:		CLAY			
Mat2:		06			
Mat2 Desc:		SILT			
Mat3:					
Mat3 Desc:					
Formation Top Depth:		1.5			
Formation End Depth:		2.890000104904175			
Formation End Depth UOM:		m			
<u>Overburden and Bedrock</u>					
<u>Materials Interval</u>					
Formation ID:		1004324873			
Layer:		1			
Color:		8			
General Color:		BLACK			
Mat1:					
Most Common Material:					
Mat2:		60			
Mat2 Desc:		CEMENTED			
Mat3:		73			
Mat3 Desc:		HARD			
Formation Top Depth:		0.0			
Formation End Depth:		0.3100000023841858			
Formation End Depth UOM:		m			
<u>Overburden and Bedrock</u>					
<u>Materials Interval</u>					
Formation ID:		1004324874			
Layer:		2			
Color:		6			
General Color:		BROWN			
Mat1:		11			
Most Common Material:		GRAVEL			
Mat2:		05			
Mat2 Desc:		CLAY			
Mat3:					
Mat3 Desc:					
Formation Top Depth:		0.3100000023841858			
Formation End Depth:		1.5			
Formation End Depth UOM:		m			
<u>Annular Space/Abandonment</u>					
<u>Sealing Record</u>					

Map Key	Number of Records	Direction/ Distance (m)	Elev/Diff (m)	Site	DB
Plug ID:		1004324883			
Layer:		1			
Plug From:		0.0			
Plug To:		0.3100000023841858			
Plug Depth UOM:		m			
<u>Annular Space/Abandonment Sealing Record</u>					
Plug ID:		1004324884			
Layer:		2			
Plug From:		0.3100000023841858			
Plug To:		1.0499999523162842			
Plug Depth UOM:		m			
<u>Annular Space/Abandonment Sealing Record</u>					
Plug ID:		1004324885			
Layer:		3			
Plug From:		1.0499999523162842			
Plug To:		2.890000104904175			
Plug Depth UOM:		m			
<u>Method of Construction & Well Use</u>					
Method Construction ID:		1004324882			
Method Construction Code:		D			
Method Construction:		Direct Push			
Other Method Construction:					
<u>Pipe Information</u>					
Pipe ID:		1004324872			
Casing No:		0			
Comment:					
Alt Name:					
<u>Construction Record - Casing</u>					
Casing ID:		1004324878			
Layer:		1			
Material:		5			
Open Hole or Material:		PLASTIC			
Depth From:		0.0			
Depth To:		1.3799999952316284			
Casing Diameter:		2.609999895095825			
Casing Diameter UOM:		cm			
Casing Depth UOM:		m			
<u>Construction Record - Screen</u>					
Screen ID:		1004324879			
Layer:		1			
Slot:		10			
Screen Top Depth:		1.3799999952316284			
Screen End Depth:		2.890000104904175			
Screen Material:		5			
Screen Depth UOM:		m			

Map Key	Number of Records	Direction/ Distance (m)	Elev/Diff (m)	Site	DB
Screen Diameter UOM:		cm			
Screen Diameter:		3.3399999141693115			
<u>Water Details</u>					
Water ID:		1004324877			
Layer:					
Kind Code:					
Kind:					
Water Found Depth:					
Water Found Depth UOM:		m			
<u>Hole Diameter</u>					
Hole ID:		1004324876			
Diameter:		8.25			
Depth From:		0.0			
Depth To:		2.890000104904175			
Hole Depth UOM:		m			
Hole Diameter UOM:		cm			
<u>Links</u>					
Bore Hole ID:		1003808860		Tag No: A132437	
Depth M:		2.89		Contractor: 7241	
Year Completed:		2012		Path: 718\7181723.pdf	
Well Completed Dt:		2012/04/10		Latitude: 45.4156043567249	
Audit No:		Z147245		Longitude: -75.6373316014423	
17	1 of 1	WNW/186.6	69.6 / -0.24	869 BELFAST RD Ottawa ON	WWIS
Well ID:		7181715		Flowing (Y/N):	
Construction Date:				Flow Rate:	
Use 1st:		Monitoring and Test Hole		Data Entry Status:	
Use 2nd:		0		Data Src:	
Final Well Status:		Test Hole		Date Received: 28-May-2012 00:00:00	
Water Type:				Selected Flag: TRUE	
Casing Material:				Abandonment Rec:	
Audit No:		Z147094		Contractor: 7241	
Tag:		A126626		Form Version: 7	
Constructn Method:				Owner:	
Elevation (m):				County: OTTAWA-CARLETON	
Elevatn Reliabilty:				Lot:	
Depth to Bedrock:				Concession:	
Well Depth:				Concession Name:	
Overburden/Bedrock:				Easting NAD83:	
Pump Rate:				Northing NAD83:	
Static Water Level:				Zone:	
Clear/Cloudy:				UTM Reliability:	
Municipality:		GLOUCESTER TOWNSHIP			
Site Info:					
PDF URL (Map):		https://d2khazk8e83rdv.cloudfront.net/moe_mapping/downloads/2Water/Wells_pdfs/718\7181715.pdf			
<u>Additional Detail(s) (Map)</u>					
Well Completed Date:		2012/04/17			
Year Completed:		2012			
Depth (m):		4.57			
Latitude:		45.4153965558668			
Longitude:		-75.6374698503343			

Map Key	Number of Records	Direction/ Distance (m)	Elev/Diff (m)	Site	DB
---------	-------------------	----------------------------	------------------	------	----

Path: 718\7181715.pdf

Bore Hole Information

Bore Hole ID:	1003808678	Elevation:	
DP2BR:		Elevrc:	
Spatial Status:		Zone:	18
Code OB:		East83:	450122.00
Code OB Desc:		North83:	5029295.00
Open Hole:		Org CS:	UTM83
Cluster Kind:		UTMRC:	4
Date Completed:	17-Apr-2012 00:00:00	UTMRC Desc:	margin of error : 30 m - 100 m
Remarks:		Location Method:	wwr
Loc Method Desc:	on Water Well Record		
Elevrc Desc:			
Location Source Date:			
Improvement Location Source:			
Improvement Location Method:			
Source Revision Comment:			
Supplier Comment:			

Overburden and Bedrock

Materials Interval

Formation ID:	1004324757
Layer:	4
Color:	2
General Color:	GREY
Mat1:	17
Most Common Material:	SHALE
Mat2:	
Mat2 Desc:	
Mat3:	71
Mat3 Desc:	FRACTURED
Formation Top Depth:	2.2799999713897705
Formation End Depth:	4.570000171661377
Formation End Depth UOM:	m

Overburden and Bedrock

Materials Interval

Formation ID:	1004324755
Layer:	2
Color:	6
General Color:	BROWN
Mat1:	05
Most Common Material:	CLAY
Mat2:	28
Mat2 Desc:	SAND
Mat3:	
Mat3 Desc:	
Formation Top Depth:	0.3100000023841858
Formation End Depth:	1.5
Formation End Depth UOM:	m

Overburden and Bedrock

Materials Interval

Formation ID:	1004324756
Layer:	3
Color:	6
General Color:	BROWN

Map Key	Number of Records	Direction/ Distance (m)	Elev/Diff (m)	Site	DB
Mat1:		06			
Most Common Material:		SILT			
Mat2:		11			
Mat2 Desc:		GRAVEL			
Mat3:		73			
Mat3 Desc:		HARD			
Formation Top Depth:		1.5			
Formation End Depth:		2.2799999713897705			
Formation End Depth UOM:		m			
<u>Overburden and Bedrock Materials Interval</u>					
Formation ID:		1004324754			
Layer:		1			
Color:		8			
General Color:		BLACK			
Mat1:		11			
Most Common Material:		GRAVEL			
Mat2:		60			
Mat2 Desc:		CEMENTED			
Mat3:					
Mat3 Desc:					
Formation Top Depth:		0.0			
Formation End Depth:		0.3100000023841858			
Formation End Depth UOM:		m			
<u>Annular Space/Abandonment Sealing Record</u>					
Plug ID:		1004324766			
Layer:		1			
Plug From:		0.0			
Plug To:		0.3100000023841858			
Plug Depth UOM:		m			
<u>Annular Space/Abandonment Sealing Record</u>					
Plug ID:		1004324767			
Layer:		2			
Plug From:		0.3100000023841858			
Plug To:		2.740000009536743			
Plug Depth UOM:		m			
<u>Annular Space/Abandonment Sealing Record</u>					
Plug ID:		1004324768			
Layer:		3			
Plug From:		2.740000009536743			
Plug To:		4.570000171661377			
Plug Depth UOM:		m			
<u>Method of Construction & Well Use</u>					
Method Construction ID:		1004324765			
Method Construction Code:		5			
Method Construction:		Air Percussion			
Other Method Construction:					

<i>Map Key</i>	<i>Number of Records</i>	<i>Direction/ Distance (m)</i>	<i>Elev/Diff (m)</i>	<i>Site</i>	<i>DB</i>
----------------	--------------------------	--------------------------------	----------------------	-------------	-----------

Pipe Information

Pipe ID: 1004324753
Casing No: 0
Comment:
Alt Name:

Construction Record - Casing

Casing ID: 1004324761
Layer: 1
Material: 5
Open Hole or Material: PLASTIC
Depth From: 0.0
Depth To: 3.0999999046325684
Casing Diameter: 5.199999809265137
Casing Diameter UOM: cm
Casing Depth UOM: m

Construction Record - Screen

Screen ID: 1004324762
Layer: 1
Slot: 10
Screen Top Depth: 3.0999999046325684
Screen End Depth: 4.570000171661377
Screen Material: 5
Screen Depth UOM: m
Screen Diameter UOM: cm
Screen Diameter: 6.03000020980835

Water Details

Water ID: 1004324760
Layer:
Kind Code:
Kind:
Water Found Depth:
Water Found Depth UOM: m

Hole Diameter

Hole ID: 1004324759
Diameter: 7.619999885559082
Depth From: 2.440000057220459
Depth To: 4.570000171661377
Hole Depth UOM: m
Hole Diameter UOM: cm

Hole Diameter

Hole ID: 1004324758
Diameter: 11.430000305175781
Depth From: 0.0
Depth To: 2.440000057220459
Hole Depth UOM: m
Hole Diameter UOM: cm

Links

Map Key	Number of Records	Direction/ Distance (m)	Elev/Diff (m)	Site	DB
Bore Hole ID:	1003808678			Tag No:	A126626
Depth M:	4.57			Contractor:	7241
Year Completed:	2012			Path:	718\7181715.pdf
Well Completed Dt:	2012/04/17			Latitude:	45.4153965558668
Audit No:	Z147094			Longitude:	-75.6374698503343

18	1 of 1	WNW/186.6	69.6 / -0.24	869 BELFAST RD Ottawa ON	WWIS
Well ID:	7181693			Flowing (Y/N):	
Construction Date:				Flow Rate:	
Use 1st:	Monitoring and Test Hole			Data Entry Status:	
Use 2nd:	0			Data Src:	
Final Well Status:	Test Hole			Date Received:	28-May-2012 00:00:00
Water Type:				Selected Flag:	TRUE
Casing Material:				Abandonment Rec:	
Audit No:	Z147240			Contractor:	7241
Tag:	A125696			Form Version:	7
Constructn Method:				Owner:	
Elevation (m):				County:	OTTAWA-CARLETON
Elevatn Reliabilty:				Lot:	
Depth to Bedrock:				Concession:	
Well Depth:				Concession Name:	
Overburden/Bedrock:				Easting NAD83:	
Pump Rate:				Northing NAD83:	
Static Water Level:				Zone:	
Clear/Cloudy:				UTM Reliability:	
Municipality:	GLOUCESTER TOWNSHIP				
Site Info:					
PDF URL (Map):	https://d2khazk8e83rdv.cloudfront.net/moe_mapping/downloads/2Water/Wells_pdfs/718\7181693.pdf				

Additional Detail(s) (Map)

Well Completed Date:	2012/04/13
Year Completed:	2012
Depth (m):	4.57
Latitude:	45.4155049210138
Longitude:	-75.6374071665502
Path:	718\7181693.pdf

Bore Hole Information

Bore Hole ID:	1003808159	Elevation:	
DP2BR:		Elevrc:	
Spatial Status:		Zone:	18
Code OB:		East83:	450127.00
Code OB Desc:		North83:	5029307.00
Open Hole:		Org CS:	UTM83
Cluster Kind:		UTMRC:	4
Date Completed:	13-Apr-2012 00:00:00	UTMRC Desc:	margin of error : 30 m - 100 m
Remarks:		Location Method:	wwr
Loc Method Desc:	on Water Well Record		
Elevrc Desc:			
Location Source Date:			
Improvement Location Source:			
Improvement Location Method:			
Source Revision Comment:			
Supplier Comment:			

Overburden and Bedrock Materials Interval

Map Key	Number of Records	Direction/ Distance (m)	Elev/Diff (m)	Site	DB
Formation ID:		1004324567			
Layer:		1			
Color:		8			
General Color:		BLACK			
Mat1:					
Most Common Material:					
Mat2:		11			
Mat2 Desc:		GRAVEL			
Mat3:					
Mat3 Desc:					
Formation Top Depth:		0.0			
Formation End Depth:		0.3100000023841858			
Formation End Depth UOM:		m			
<u>Overburden and Bedrock Materials Interval</u>					
Formation ID:		1004324568			
Layer:		2			
Color:		6			
General Color:		BROWN			
Mat1:		05			
Most Common Material:		CLAY			
Mat2:		11			
Mat2 Desc:		GRAVEL			
Mat3:					
Mat3 Desc:					
Formation Top Depth:		0.3100000023841858			
Formation End Depth:		1.5			
Formation End Depth UOM:		m			
<u>Overburden and Bedrock Materials Interval</u>					
Formation ID:		1004324570			
Layer:		4			
Color:		2			
General Color:		GREY			
Mat1:		17			
Most Common Material:		SHALE			
Mat2:					
Mat2 Desc:					
Mat3:					
Mat3 Desc:					
Formation Top Depth:		2.2799999713897705			
Formation End Depth:		4.570000171661377			
Formation End Depth UOM:		m			
<u>Overburden and Bedrock Materials Interval</u>					
Formation ID:		1004324569			
Layer:		3			
Color:		6			
General Color:		BROWN			
Mat1:		06			
Most Common Material:		SILT			
Mat2:		11			
Mat2 Desc:		GRAVEL			
Mat3:		91			
Mat3 Desc:		WATER-BEARING			
Formation Top Depth:		1.5			

Map Key	Number of Records	Direction/ Distance (m)	Elev/Diff (m)	Site	DB
Formation End Depth:		2.2799999713897705			
Formation End Depth UOM:		m			
<u>Annular Space/Abandonment Sealing Record</u>					
Plug ID:		1004324579			
Layer:		1			
Plug From:		0.0			
Plug To:		0.3100000023841858			
Plug Depth UOM:		m			
<u>Annular Space/Abandonment Sealing Record</u>					
Plug ID:		1004324581			
Layer:		3			
Plug From:		2.740000009536743			
Plug To:		4.570000171661377			
Plug Depth UOM:		m			
<u>Annular Space/Abandonment Sealing Record</u>					
Plug ID:		1004324580			
Layer:		2			
Plug From:		0.3100000023841858			
Plug To:		2.740000009536743			
Plug Depth UOM:		m			
<u>Method of Construction & Well Use</u>					
Method Construction ID:		1004324578			
Method Construction Code:		5			
Method Construction:		Air Percussion			
Other Method Construction:					
<u>Pipe Information</u>					
Pipe ID:		1004324566			
Casing No:		0			
Comment:					
Alt Name:					
<u>Construction Record - Casing</u>					
Casing ID:		1004324574			
Layer:		1			
Material:		5			
Open Hole or Material:		PLASTIC			
Depth From:		0.0			
Depth To:		3.0999999046325684			
Casing Diameter:		5.199999809265137			
Casing Diameter UOM:		cm			
Casing Depth UOM:		m			
<u>Construction Record - Screen</u>					
Screen ID:		1004324575			

Map Key	Number of Records	Direction/ Distance (m)	Elev/Diff (m)	Site	DB
Layer:		1			
Slot:		10			
Screen Top Depth:		3.0999999046325684			
Screen End Depth:		4.570000171661377			
Screen Material:		5			
Screen Depth UOM:		m			
Screen Diameter UOM:		cm			
Screen Diameter:		6.03000020980835			

Water Details

Water ID: 1004324573
 Layer:
 Kind Code:
 Kind:
 Water Found Depth:
 Water Found Depth UOM: m

Hole Diameter

Hole ID: 1004324572
 Diameter: 7.619999885559082
 Depth From: 2.5899999141693115
 Depth To: 4.570000171661377
 Hole Depth UOM: m
 Hole Diameter UOM: cm

Hole Diameter

Hole ID: 1004324571
 Diameter: 11.430000305175781
 Depth From: 0.0
 Depth To: 2.5899999141693115
 Hole Depth UOM: m
 Hole Diameter UOM: cm

Links

Bore Hole ID:	1003808159	Tag No:	A125696
Depth M:	4.57	Contractor:	7241
Year Completed:	2012	Path:	718\7181693.pdf
Well Completed Dt:	2012/04/13	Latitude:	45.4155049210138
Audit No:	Z147240	Longitude:	-75.6374071665502

19	1 of 1	WNW/187.7	69.6 / -0.31	869 BELFAST RD Ottawa ON	WWIS
Well ID:	7181727	Flowing (Y/N):			
Construction Date:		Flow Rate:			
Use 1st:	Monitoring and Test Hole	Data Entry Status:			
Use 2nd:	0	Data Src:			
Final Well Status:	Test Hole	Date Received:	28-May-2012 00:00:00		
Water Type:		Selected Flag:	TRUE		
Casing Material:		Abandonment Rec:			
Audit No:	Z147090	Contractor:	7241		
Tag:	A132415	Form Version:	7		
Constructn Method:		Owner:			
Elevation (m):		County:	OTTAWA-CARLETON		
Elevatn Reliabilty:		Lot:			
Depth to Bedrock:		Concession:			
Well Depth:		Concession Name:			
Overburden/Bedrock:		Easting NAD83:			

Map Key	Number of Records	Direction/ Distance (m)	Elev/Diff (m)	Site	DB
Pump Rate: Static Water Level: Clear/Cloudy: Municipality: Site Info:		GLOUCESTER TOWNSHIP		Northing NAD83: Zone: UTM Reliability:	
PDF URL (Map):		https://d2khazk8e83rdv.cloudfront.net/moe_mapping/downloads/2Water/Wells_pdfs/718\7181727.pdf			
<u>Additional Detail(s) (Map)</u>					
Well Completed Date: Year Completed: Depth (m): Latitude: Longitude: Path:		2012/04/11 2012 2.28 45.4152971913963 -75.6375326351621 718\7181727.pdf			
<u>Bore Hole Information</u>					
Bore Hole ID: DP2BR: Spatial Status: Code OB: Code OB Desc: Open Hole: Cluster Kind: Date Completed: Remarks: Loc Method Desc: Elevrc Desc: Location Source Date: Improvement Location Source: Improvement Location Method: Source Revision Comment: Supplier Comment:	1003808900			Elevation: Elevrc: Zone: East83: North83: Org CS: UTMRC: UTMRC Desc: Location Method:	18 450117.00 5029284.00 UTM83 4 margin of error : 30 m - 100 m wwr
<u>Overburden and Bedrock</u>					
<u>Materials Interval</u>					
Formation ID: Layer: Color: General Color: Mat1: Most Common Material: Mat2: Mat2 Desc: Mat3: Mat3 Desc: Formation Top Depth: Formation End Depth: Formation End Depth UOM:		1004324932 1 8 BLACK 11 GRAVEL 60 CEMENTED 73 HARD 0.0 0.3100000023841858 m			
<u>Overburden and Bedrock</u>					
<u>Materials Interval</u>					
Formation ID: Layer: Color: General Color: Mat1: Most Common Material:		1004324933 2 6 BROWN 05 CLAY			

Map Key	Number of Records	Direction/ Distance (m)	Elev/Diff (m)	Site	DB
Mat2:		11			
Mat2 Desc:		GRAVEL			
Mat3:					
Mat3 Desc:					
Formation Top Depth:		0.3100000023841858			
Formation End Depth:		1.5			
Formation End Depth UOM:		m			
<u>Overburden and Bedrock</u>					
<u>Materials Interval</u>					
Formation ID:		1004324934			
Layer:		3			
Color:		6			
General Color:		BROWN			
Mat1:		06			
Most Common Material:		SILT			
Mat2:		11			
Mat2 Desc:		GRAVEL			
Mat3:		73			
Mat3 Desc:		HARD			
Formation Top Depth:		1.5			
Formation End Depth:		2.2799999713897705			
Formation End Depth UOM:		m			
<u>Annular Space/Abandonment</u>					
<u>Sealing Record</u>					
Plug ID:		1004324943			
Layer:		2			
Plug From:		0.3100000023841858			
Plug To:		0.9100000262260437			
Plug Depth UOM:		m			
<u>Annular Space/Abandonment</u>					
<u>Sealing Record</u>					
Plug ID:		1004324942			
Layer:		1			
Plug From:		0.0			
Plug To:		0.3100000023841858			
Plug Depth UOM:		m			
<u>Annular Space/Abandonment</u>					
<u>Sealing Record</u>					
Plug ID:		1004324944			
Layer:		3			
Plug From:		0.9100000262260437			
Plug To:		2.2799999713897705			
Plug Depth UOM:		m			
<u>Method of Construction & Well</u>					
<u>Use</u>					
Method Construction ID:		1004324941			
Method Construction Code:		D			
Method Construction:		Direct Push			
Other Method Construction:					

Pipe Information

Map Key	Number of Records	Direction/ Distance (m)	Elev/Diff (m)	Site	DB
---------	-------------------	----------------------------	------------------	------	----

Pipe ID: 1004324931
Casing No: 0
Comment:
Alt Name:

Construction Record - Casing

Casing ID: 1004324937
Layer: 1
Material: 5
Open Hole or Material: PLASTIC
Depth From: 0.0
Depth To: 1.059999942779541
Casing Diameter: 2.609999895095825
Casing Diameter UOM: cm
Casing Depth UOM: m

Construction Record - Screen

Screen ID: 1004324938
Layer: 1
Slot: 10
Screen Top Depth: 1.059999942779541
Screen End Depth: 2.2799999713897705
Screen Material: 5
Screen Depth UOM: m
Screen Diameter UOM: cm
Screen Diameter: 3.3399999141693115

Water Details

Water ID: 1004324936
Layer:
Kind Code:
Kind:
Water Found Depth:
Water Found Depth UOM: m

Hole Diameter

Hole ID: 1004324935
Diameter: 5.710000038146973
Depth From: 0.0
Depth To: 2.2799999713897705
Hole Depth UOM: m
Hole Diameter UOM: cm

Links

Bore Hole ID:	1003808900	Tag No:	A132415
Depth M:	2.28	Contractor:	7241
Year Completed:	2012	Path:	718\7181727.pdf
Well Completed Dt:	2012/04/11	Latitude:	45.4152971913963
Audit No:	Z147090	Longitude:	-75.6375326351621

20	1 of 2	W/189.6	69.9 / 0.00	869 BELFAST RD Ottawa ON	WWIS
Well ID:	7181722	Flowing (Y/N):		Flow Rate:	
Construction Date:					

Map Key	Number of Records	Direction/ Distance (m)	Elev/Diff (m)	Site	DB
Use 1st:	Monitoring and Test Hole			Data Entry Status:	
Use 2nd:	0			Data Src:	
Final Well Status:	Test Hole			Date Received:	28-May-2012 00:00:00
Water Type:				Selected Flag:	TRUE
Casing Material:				Abandonment Rec:	
Audit No:	Z147247			Contractor:	7241
Tag:	A132413			Form Version:	7
Constructn Method:				Owner:	
Elevation (m):				County:	OTTAWA-CARLETON
Elevatn Reliability:				Lot:	
Depth to Bedrock:				Concession:	
Well Depth:				Concession Name:	
Overburden/Bedrock:				Easting NAD83:	
Pump Rate:				Northing NAD83:	
Static Water Level:				Zone:	
Clear/Cloudy:				UTM Reliability:	
Municipality:	GLOUCESTER TOWNSHIP				
Site Info:					
PDF URL (Map):	https://d2khazk8e83rdv.cloudfront.net/moe_mapping/downloads/2Water/Wells_pdfs/718\7181722.pdf				

Additional Detail(s) (Map)

Well Completed Date: 2012/04/10
Year Completed: 2012
Depth (m): 2.13
Latitude: 45.4151978268907
Longitude: -75.6375954197712
Path: 718\7181722.pdf

Bore Hole Information

Bore Hole ID:	1003808745	Elevation:	
DP2BR:		Elevrc:	
Spatial Status:		Zone:	18
Code OB:		East83:	450112.00
Code OB Desc:		North83:	5029273.00
Open Hole:		Org CS:	UTM83
Cluster Kind:		UTMRC:	4
Date Completed:	10-Apr-2012 00:00:00	UTMRC Desc:	margin of error : 30 m - 100 m
Remarks:		Location Method:	wwr
Loc Method Desc:	on Water Well Record		
Elevrc Desc:			
Location Source Date:			
Improvement Location Source:			
Improvement Location Method:			
Source Revision Comment:			
Supplier Comment:			

Overburden and Bedrock

Materials Interval

Formation ID: 1004324859
Layer: 1
Color: 8
General Color: BLACK
Mat1: 11
Most Common Material: GRAVEL
Mat2: 60
Mat2 Desc: CEMENTED
Mat3: 73
Mat3 Desc: HARD
Formation Top Depth: 0.0

Map Key	Number of Records	Direction/ Distance (m)	Elev/Diff (m)	Site	DB
Formation End Depth:		0.3100000023841858			
Formation End Depth UOM:		m			
<u>Overburden and Bedrock Materials Interval</u>					
Formation ID:		1004324861			
Layer:		3			
Color:		6			
General Color:		BROWN			
Mat1:		05			
Most Common Material:		CLAY			
Mat2:		06			
Mat2 Desc:		SILT			
Mat3:		73			
Mat3 Desc:		HARD			
Formation Top Depth:		1.5			
Formation End Depth:		2.130000114440918			
Formation End Depth UOM:		m			
<u>Overburden and Bedrock Materials Interval</u>					
Formation ID:		1004324860			
Layer:		2			
Color:		6			
General Color:		BROWN			
Mat1:		11			
Most Common Material:		GRAVEL			
Mat2:		05			
Mat2 Desc:		CLAY			
Mat3:					
Mat3 Desc:					
Formation Top Depth:		0.3100000023841858			
Formation End Depth:		1.5			
Formation End Depth UOM:		m			
<u>Annular Space/Abandonment Sealing Record</u>					
Plug ID:		1004324869			
Layer:		1			
Plug From:		0.0			
Plug To:		0.3100000023841858			
Plug Depth UOM:		m			
<u>Annular Space/Abandonment Sealing Record</u>					
Plug ID:		1004324870			
Layer:		2			
Plug From:		0.3100000023841858			
Plug To:		0.7599999904632568			
Plug Depth UOM:		m			
<u>Annular Space/Abandonment Sealing Record</u>					
Plug ID:		1004324871			
Layer:		3			
Plug From:		0.7599999904632568			
Plug To:		2.130000114440918			

<i>Map Key</i>	<i>Number of Records</i>	<i>Direction/ Distance (m)</i>	<i>Elev/Diff (m)</i>	<i>Site</i>	<i>DB</i>
----------------	--------------------------	--------------------------------	----------------------	-------------	-----------

Plug Depth UOM: m

Method of Construction & Well Use

Method Construction ID: 1004324868
Method Construction Code: D
Method Construction: Direct Push
Other Method Construction:

Pipe Information

Pipe ID: 1004324858
Casing No: 0
Comment:
Alt Name:

Construction Record - Casing

Casing ID: 1004324864
Layer: 1
Material: 5
Open Hole or Material: PLASTIC
Depth From: 0.0
Depth To: 0.9100000262260437
Casing Diameter: 2.609999895095825
Casing Diameter UOM: cm
Casing Depth UOM: m

Construction Record - Screen

Screen ID: 1004324865
Layer: 1
Slot: 10
Screen Top Depth: 0.9100000262260437
Screen End Depth: 2.130000114440918
Screen Material: 5
Screen Depth UOM: m
Screen Diameter UOM: cm
Screen Diameter: 3.3399999141693115

Water Details

Water ID: 1004324863
Layer:
Kind Code:
Kind:
Water Found Depth:
Water Found Depth UOM: m

Hole Diameter

Hole ID: 1004324862
Diameter: 5.710000038146973
Depth From: 0.0
Depth To: 2.130000114440918
Hole Depth UOM: m
Hole Diameter UOM: cm

Links

Map Key	Number of Records	Direction/ Distance (m)	Elev/Diff (m)	Site	DB
Bore Hole ID:	1003808745			Tag No: A132413	
Depth M:	2.13			Contractor: 7241	
Year Completed:	2012			Path: 718\7181722.pdf	
Well Completed Dt:	2012/04/10			Latitude: 45.4151978268907	
Audit No:	Z147247			Longitude: -75.6375954197712	

20	2 of 2	W/189.6	69.9 / 0.00	869 BELFAST RD Ottawa ON	WWIS
Well ID:	7181718			Flowing (Y/N):	
Construction Date:				Flow Rate:	
Use 1st:	Monitoring and Test Hole			Data Entry Status:	
Use 2nd:	0			Data Src:	
Final Well Status:	Test Hole			Date Received:	28-May-2012 00:00:00
Water Type:				Selected Flag:	TRUE
Casing Material:				Abandonment Rec:	
Audit No:	Z147239			Contractor:	7241
Tag:	A132351			Form Version:	7
Constructn Method:				Owner:	
Elevation (m):				County:	OTTAWA-CARLETON
Elevatn Reliability:				Lot:	
Depth to Bedrock:				Concession:	
Well Depth:				Concession Name:	
Overburden/Bedrock:				Easting NAD83:	
Pump Rate:				Northing NAD83:	
Static Water Level:				Zone:	
Clear/Cloudy:				UTM Reliability:	
Municipality:	GLOUCESTER TOWNSHIP				
Site Info:					

PDF URL (Map): https://d2khazk8e83rdv.cloudfront.net/moe_mapping/downloads/2Water/Wells_pdfs/718\7181718.pdf

Additional Detail(s) (Map)

Well Completed Date: 2012/04/13
Year Completed: 2012
Depth (m): 4.57
Latitude: 45.4151978268907
Longitude: -75.6375954197712
Path: 718\7181718.pdf

Bore Hole Information

Bore Hole ID:	1003808702	Elevation:	
DP2BR:		Elevrc:	
Spatial Status:		Zone:	18
Code OB:		East83:	450112.00
Code OB Desc:		North83:	5029273.00
Open Hole:		Org CS:	UTM83
Cluster Kind:		UTMRC:	4
Date Completed:	13-Apr-2012 00:00:00	UTMRC Desc:	margin of error : 30 m - 100 m
Remarks:		Location Method:	wwr
Loc Method Desc:	on Water Well Record		
Elevrc Desc:			
Location Source Date:			
Improvement Location Source:			
Improvement Location Method:			
Source Revision Comment:			
Supplier Comment:			

Overburden and Bedrock

Map Key	Number of Records	Direction/ Distance (m)	Elev/Diff (m)	Site	DB
<u>Materials Interval</u>					
Formation ID:		1004324805			
Layer:		4			
Color:		2			
General Color:		GREY			
Mat1:		17			
Most Common Material:		SHALE			
Mat2:					
Mat2 Desc:					
Mat3:					
Mat3 Desc:					
Formation Top Depth:		2.2799999713897705			
Formation End Depth:		4.570000171661377			
Formation End Depth UOM:		m			
<u>Overburden and Bedrock</u>					
<u>Materials Interval</u>					
Formation ID:		1004324802			
Layer:		1			
Color:		8			
General Color:		BLACK			
Mat1:		11			
Most Common Material:		GRAVEL			
Mat2:		60			
Mat2 Desc:		CEMENTED			
Mat3:					
Mat3 Desc:					
Formation Top Depth:		0.0			
Formation End Depth:		0.3100000023841858			
Formation End Depth UOM:		m			
<u>Overburden and Bedrock</u>					
<u>Materials Interval</u>					
Formation ID:		1004324803			
Layer:		2			
Color:		6			
General Color:		BROWN			
Mat1:		05			
Most Common Material:		CLAY			
Mat2:		11			
Mat2 Desc:		GRAVEL			
Mat3:					
Mat3 Desc:					
Formation Top Depth:		0.3100000023841858			
Formation End Depth:		1.5			
Formation End Depth UOM:		m			
<u>Overburden and Bedrock</u>					
<u>Materials Interval</u>					
Formation ID:		1004324804			
Layer:		3			
Color:		6			
General Color:		BROWN			
Mat1:		06			
Most Common Material:		SILT			
Mat2:		11			
Mat2 Desc:		GRAVEL			
Mat3:		73			
Mat3 Desc:		HARD			

Map Key	Number of Records	Direction/ Distance (m)	Elev/Diff (m)	Site	DB
Formation Top Depth:		1.5			
Formation End Depth:		2.2799999713897705			
Formation End Depth UOM:		m			
<u>Annular Space/Abandonment Sealing Record</u>					
Plug ID:		1004324814			
Layer:		1			
Plug From:		0.0			
Plug To:		0.3100000023841858			
Plug Depth UOM:		m			
<u>Annular Space/Abandonment Sealing Record</u>					
Plug ID:		1004324815			
Layer:		2			
Plug From:		0.3100000023841858			
Plug To:		2.740000009536743			
Plug Depth UOM:		m			
<u>Annular Space/Abandonment Sealing Record</u>					
Plug ID:		1004324816			
Layer:		3			
Plug From:		2.740000009536743			
Plug To:		4.570000171661377			
Plug Depth UOM:		m			
<u>Method of Construction & Well Use</u>					
Method Construction ID:		1004324813			
Method Construction Code:		5			
Method Construction:		Air Percussion			
Other Method Construction:					
<u>Pipe Information</u>					
Pipe ID:		1004324801			
Casing No:		0			
Comment:					
Alt Name:					
<u>Construction Record - Casing</u>					
Casing ID:		1004324809			
Layer:		1			
Material:		5			
Open Hole or Material:		PLASTIC			
Depth From:		0.0			
Depth To:		3.0999999046325684			
Casing Diameter:		5.199999809265137			
Casing Diameter UOM:		cm			
Casing Depth UOM:		m			
<u>Construction Record - Screen</u>					

Map Key	Number of Records	Direction/ Distance (m)	Elev/Diff (m)	Site	DB
Screen ID:		1004324810			
Layer:		1			
Slot:		10			
Screen Top Depth:		3.0999999046325684			
Screen End Depth:		4.570000171661377			
Screen Material:		5			
Screen Depth UOM:		m			
Screen Diameter UOM:		cm			
Screen Diameter:		6.03000020980835			

Water Details

Water ID: 1004324808
 Layer:
 Kind Code:
 Kind:
 Water Found Depth:
 Water Found Depth UOM: m

Hole Diameter

Hole ID: 1004324807
 Diameter: 7.619999885559082
 Depth From: 2.5899999141693115
 Depth To: 4.570000171661377
 Hole Depth UOM: m
 Hole Diameter UOM: cm

Hole Diameter

Hole ID: 1004324806
 Diameter: 11.430000305175781
 Depth From: 0.0
 Depth To: 2.5899999141693115
 Hole Depth UOM: m
 Hole Diameter UOM: cm

Links

Bore Hole ID:	1003808702	Tag No:	A132351
Depth M:	4.57	Contractor:	7241
Year Completed:	2012	Path:	7187181718.pdf
Well Completed Dt:	2012/04/13	Latitude:	45.4151978268907
Audit No:	Z147239	Longitude:	-75.6375954197712

21	1 of 1	WNW/193.3	68.8 / -1.03	869 BELFAST RD Ottawa ON	WWIS
Well ID:	7181695	Flowing (Y/N):			
Construction Date:		Flow Rate:			
Use 1st:	Monitoring and Test Hole	Data Entry Status:			
Use 2nd:	0	Data Src:			
Final Well Status:	Test Hole	Date Received:	28-May-2012 00:00:00		
Water Type:		Selected Flag:	TRUE		
Casing Material:		Abandonment Rec:			
Audit No:	Z146502	Contractor:	7241		
Tag:	A132436	Form Version:	7		
Constructn Method:		Owner:			
Elevation (m):		County:	OTTAWA-CARLETON		
Elevatn Reliabilty:		Lot:			
Depth to Bedrock:		Concession:			
Well Depth:		Concession Name:			

Map Key	Number of Records	Direction/ Distance (m)	Elev/Diff (m)	Site	DB
Overburden/Bedrock: Pump Rate: Static Water Level: Clear/Cloudy: Municipality: Site Info:		GLOUCESTER TOWNSHIP		Easting NAD83: Northing NAD83: Zone: UTM Reliability:	
PDF URL (Map):		https://d2khazk8e83rdv.cloudfront.net/moe_mapping/downloads/2Water/Wells_pdfs/718\7181695.pdf			
<u>Additional Detail(s) (Map)</u>					
Well Completed Date: Year Completed: Depth (m): Latitude: Longitude: Path:		2012/04/13 2012 4.57 45.4156218589428 -75.6374212628031 718\7181695.pdf			
<u>Bore Hole Information</u>					
Bore Hole ID: DP2BR: Spatial Status: Code OB: Code OB Desc: Open Hole: Cluster Kind: Date Completed: Remarks: Loc Method Desc: Elevrc Desc: Location Source Date: Improvement Location Source: Improvement Location Method: Source Revision Comment: Supplier Comment:	1003808165			Elevation: Elevrc: Zone: East83: North83: Org CS: UTMRC: UTMRC Desc: Location Method:	18 450126.00 5029320.00 UTM83 4 margin of error : 30 m - 100 m wwr
<u>Overburden and Bedrock</u>					
<u>Materials Interval</u>					
Formation ID: Layer: Color: General Color: Mat1: Most Common Material: Mat2: Mat2 Desc: Mat3: Mat3 Desc: Formation Top Depth: Formation End Depth: Formation End Depth UOM:	1004324600				
Formation ID: Layer: Color: General Color: Mat1:	1004324602				

Map Key	Number of Records	Direction/ Distance (m)	Elev/Diff (m)	Site	DB
Most Common Material:		SHALE			
Mat2:					
Mat2 Desc:					
Mat3:		71			
Mat3 Desc:		FRACTURED			
Formation Top Depth:		2.130000114440918			
Formation End Depth:		4.570000171661377			
Formation End Depth UOM:		m			
<u>Overburden and Bedrock</u>					
<u>Materials Interval</u>					
Formation ID:		1004324599			
Layer:		1			
Color:		8			
General Color:		BLACK			
Mat1:					
Most Common Material:					
Mat2:		60			
Mat2 Desc:		CEMENTED			
Mat3:		77			
Mat3 Desc:		LOOSE			
Formation Top Depth:		0.0			
Formation End Depth:		0.3100000023841858			
Formation End Depth UOM:		m			
<u>Overburden and Bedrock</u>					
<u>Materials Interval</u>					
Formation ID:		1004324601			
Layer:		3			
Color:		6			
General Color:		BROWN			
Mat1:		17			
Most Common Material:		SHALE			
Mat2:					
Mat2 Desc:					
Mat3:		71			
Mat3 Desc:		FRACTURED			
Formation Top Depth:		1.8300000429153442			
Formation End Depth:		2.130000114440918			
Formation End Depth UOM:		m			
<u>Annular Space/Abandonment</u>					
<u>Sealing Record</u>					
Plug ID:		1004324611			
Layer:		2			
Plug From:		0.3100000023841858			
Plug To:		2.740000009536743			
Plug Depth UOM:		m			
<u>Annular Space/Abandonment</u>					
<u>Sealing Record</u>					
Plug ID:		1004324612			
Layer:		3			
Plug From:		2.740000009536743			
Plug To:		4.570000171661377			
Plug Depth UOM:		m			
<u>Annular Space/Abandonment</u>					

<i>Map Key</i>	<i>Number of Records</i>	<i>Direction/ Distance (m)</i>	<i>Elev/Diff (m)</i>	<i>Site</i>	<i>DB</i>
<u>Sealing Record</u>					
Plug ID:		1004324610			
Layer:		1			
Plug From:		0.0			
Plug To:		0.3100000023841858			
Plug Depth UOM:		m			
<u>Method of Construction & Well Use</u>					
Method Construction ID:		1004324609			
Method Construction Code:		D			
Method Construction:		Direct Push			
Other Method Construction:					
<u>Pipe Information</u>					
Pipe ID:		1004324598			
Casing No:		0			
Comment:					
Alt Name:					
<u>Construction Record - Casing</u>					
Casing ID:		1004324605			
Layer:		1			
Material:		5			
Open Hole or Material:		PLASTIC			
Depth From:		0.0			
Depth To:		3.0999999046325684			
Casing Diameter:		5.199999809265137			
Casing Diameter UOM:		cm			
Casing Depth UOM:		m			
<u>Construction Record - Screen</u>					
Screen ID:		1004324606			
Layer:		1			
Slot:		10			
Screen Top Depth:		3.0999999046325684			
Screen End Depth:		4.570000171661377			
Screen Material:		5			
Screen Depth UOM:		m			
Screen Diameter UOM:		cm			
Screen Diameter:		6.03000020980835			
<u>Water Details</u>					
Water ID:		1004324604			
Layer:					
Kind Code:					
Kind:					
Water Found Depth:					
Water Found Depth UOM:		m			
<u>Hole Diameter</u>					
Hole ID:		1004324603			
Diameter:		11.430000305175781			
Depth From:		0.0			

Map Key	Number of Records	Direction/ Distance (m)	Elev/Diff (m)	Site	DB
Depth To:		4.570000171661377			
Hole Depth UOM:		m			
Hole Diameter UOM:		cm			
Links					
Bore Hole ID:	1003808165			Tag No:	A132436
Depth M:	4.57			Contractor:	7241
Year Completed:	2012			Path:	718\7181695.pdf
Well Completed Dt:	2012/04/13			Latitude:	45.4156218589428
Audit No:	Z146502			Longitude:	-75.6374212628031

22	1 of 2	WNW/193.4	69.6 / -0.31	869 BELFAST RD Ottawa ON	WWIS
Well ID:	7181717			Flowing (Y/N):	
Construction Date:				Flow Rate:	
Use 1st:	Monitoring and Test Hole			Data Entry Status:	
Use 2nd:	0			Data Src:	
Final Well Status:	Test Hole			Date Received:	28-May-2012 00:00:00
Water Type:				Selected Flag:	TRUE
Casing Material:				Abandonment Rec:	
Audit No:	Z147238			Contractor:	7241
Tag:	A132430			Form Version:	7
Constructn Method:				Owner:	
Elevation (m):				County:	OTTAWA-CARLETON
Elevatn Reliabilty:				Lot:	
Depth to Bedrock:				Concession:	
Well Depth:				Concession Name:	
Overburden/Bedrock:				Easting NAD83:	
Pump Rate:				Northing NAD83:	
Static Water Level:				Zone:	
Clear/Cloudy:				UTM Reliability:	
Municipality:	GLOUCESTER TOWNSHIP				
Site Info:					

PDF URL (Map): https://d2khazk8e83rdv.cloudfront.net/moe_mapping/downloads/2Water/Wells_pdfs/718\7181717.pdf

Additional Detail(s) (Map)

Well Completed Date: 2012/04/13
Year Completed: 2012
Depth (m): 4.57
Latitude: 45.4153509103254
Longitude: -75.6375843619547
Path: 718\7181717.pdf

Bore Hole Information

Bore Hole ID:	1003808699	Elevation:	
DP2BR:		Elevrc:	
Spatial Status:		Zone:	18
Code OB:		East83:	450113.00
Code OB Desc:		North83:	5029290.00
Open Hole:		Org CS:	UTM83
Cluster Kind:		UTMRC:	4
Date Completed:	13-Apr-2012 00:00:00	UTMRC Desc:	margin of error : 30 m - 100 m
Remarks:		Location Method:	wwr
Loc Method Desc:	on Water Well Record		
Elevrc Desc:			
Location Source Date:			
Improvement Location Source:			

Map Key	Number of Records	Direction/ Distance (m)	Elev/Diff (m)	Site	DB
<i>Improvement Location Method:</i>					
<i>Source Revision Comment:</i>					
<i>Supplier Comment:</i>					
<u>Overburden and Bedrock</u>					
<u>Materials Interval</u>					
<i>Formation ID:</i>		1004324789			
<i>Layer:</i>		4			
<i>Color:</i>		2			
<i>General Color:</i>		GREY			
<i>Mat1:</i>		17			
<i>Most Common Material:</i>		SHALE			
<i>Mat2:</i>					
<i>Mat2 Desc:</i>					
<i>Mat3:</i>					
<i>Mat3 Desc:</i>					
<i>Formation Top Depth:</i>		2.2799999713897705			
<i>Formation End Depth:</i>		4.570000171661377			
<i>Formation End Depth UOM:</i>		m			
<u>Overburden and Bedrock</u>					
<u>Materials Interval</u>					
<i>Formation ID:</i>		1004324786			
<i>Layer:</i>		1			
<i>Color:</i>		8			
<i>General Color:</i>		BLACK			
<i>Mat1:</i>		11			
<i>Most Common Material:</i>		GRAVEL			
<i>Mat2:</i>		60			
<i>Mat2 Desc:</i>		CEMENTED			
<i>Mat3:</i>					
<i>Mat3 Desc:</i>					
<i>Formation Top Depth:</i>		0.0			
<i>Formation End Depth:</i>		0.3100000023841858			
<i>Formation End Depth UOM:</i>		m			
<u>Overburden and Bedrock</u>					
<u>Materials Interval</u>					
<i>Formation ID:</i>		1004324788			
<i>Layer:</i>		3			
<i>Color:</i>		6			
<i>General Color:</i>		BROWN			
<i>Mat1:</i>		06			
<i>Most Common Material:</i>		SILT			
<i>Mat2:</i>		11			
<i>Mat2 Desc:</i>		GRAVEL			
<i>Mat3:</i>		73			
<i>Mat3 Desc:</i>		HARD			
<i>Formation Top Depth:</i>		1.5			
<i>Formation End Depth:</i>		2.2799999713897705			
<i>Formation End Depth UOM:</i>		m			
<u>Overburden and Bedrock</u>					
<u>Materials Interval</u>					
<i>Formation ID:</i>		1004324787			
<i>Layer:</i>		2			
<i>Color:</i>		6			
<i>General Color:</i>		BROWN			

<i>Map Key</i>	<i>Number of Records</i>	<i>Direction/ Distance (m)</i>	<i>Elev/Diff (m)</i>	<i>Site</i>	<i>DB</i>
<i>Mat1:</i>		05			
<i>Most Common Material:</i>		CLAY			
<i>Mat2:</i>		11			
<i>Mat2 Desc:</i>		GRAVEL			
<i>Mat3:</i>					
<i>Mat3 Desc:</i>					
<i>Formation Top Depth:</i>		0.3100000023841858			
<i>Formation End Depth:</i>		1.5			
<i>Formation End Depth UOM:</i>		m			
 <u><i>Annular Space/Abandonment Sealing Record</i></u>					
<i>Plug ID:</i>		1004324798			
<i>Layer:</i>		1			
<i>Plug From:</i>		0.0			
<i>Plug To:</i>		0.3100000023841858			
<i>Plug Depth UOM:</i>		m			
 <u><i>Annular Space/Abandonment Sealing Record</i></u>					
<i>Plug ID:</i>		1004324800			
<i>Layer:</i>		3			
<i>Plug From:</i>		2.740000009536743			
<i>Plug To:</i>		4.570000171661377			
<i>Plug Depth UOM:</i>		m			
 <u><i>Annular Space/Abandonment Sealing Record</i></u>					
<i>Plug ID:</i>		1004324799			
<i>Layer:</i>		2			
<i>Plug From:</i>		0.3100000023841858			
<i>Plug To:</i>		2.740000009536743			
<i>Plug Depth UOM:</i>		m			
 <u><i>Method of Construction & Well Use</i></u>					
<i>Method Construction ID:</i>		1004324797			
<i>Method Construction Code:</i>		5			
<i>Method Construction:</i>		Air Percussion			
<i>Other Method Construction:</i>					
 <u><i>Pipe Information</i></u>					
<i>Pipe ID:</i>		1004324785			
<i>Casing No:</i>		0			
<i>Comment:</i>					
<i>Alt Name:</i>					
 <u><i>Construction Record - Casing</i></u>					
<i>Casing ID:</i>		1004324793			
<i>Layer:</i>		1			
<i>Material:</i>		5			
<i>Open Hole or Material:</i>		PLASTIC			
<i>Depth From:</i>		0.0			
<i>Depth To:</i>		3.0999999046325684			
<i>Casing Diameter:</i>		5.19999809265137			

Map Key	Number of Records	Direction/ Distance (m)	Elev/Diff (m)	Site	DB
---------	-------------------	----------------------------	------------------	------	----

Casing Diameter UOM: cm
Casing Depth UOM: m

Construction Record - Screen

Screen ID: 1004324794
Layer: 1
Slot: 10
Screen Top Depth: 3.0999999046325684
Screen End Depth: 4.570000171661377
Screen Material: 5
Screen Depth UOM: m
Screen Diameter UOM: cm
Screen Diameter: 6.03000020980835

Water Details

Water ID: 1004324792
Layer:
Kind Code:
Kind:
Water Found Depth:
Water Found Depth UOM: m

Hole Diameter

Hole ID: 1004324791
Diameter: 7.619999885559082
Depth From: 2.5899999141693115
Depth To: 4.570000171661377
Hole Depth UOM: m
Hole Diameter UOM: cm

Hole Diameter

Hole ID: 1004324790
Diameter: 11.430000305175781
Depth From: 0.0
Depth To: 2.5899999141693115
Hole Depth UOM: m
Hole Diameter UOM: cm

Links

Bore Hole ID:	1003808699	Tag No:	A132430
Depth M:	4.57	Contractor:	7241
Year Completed:	2012	Path:	718\7181717.pdf
Well Completed Dt:	2012/04/13	Latitude:	45.4153509103254
Audit No:	Z147238	Longitude:	-75.6375843619547

22	2 of 2	WNW/193.4	69.6 / -0.31	869 BELFAST RD Ottawa ON	WWIS
--------------------	--------	-----------	--------------	-----------------------------	------

Well ID:	7181721	Flowing (Y/N):	
Construction Date:		Flow Rate:	
Use 1st:	Monitoring and Test Hole	Data Entry Status:	
Use 2nd:	0	Data Src:	
Final Well Status:	Test Hole	Date Received:	28-May-2012 00:00:00
Water Type:		Selected Flag:	TRUE
Casing Material:		Abandonment Rec:	
Audit No:	Z147248	Contractor:	7241

Map Key	Number of Records	Direction/ Distance (m)	Elev/Diff (m)	Site	DB
Tag:	A132411			Form Version:	7
Constructn Method:				Owner:	
Elevation (m):				County:	OTTAWA-CARLETON
Elevatn Reliabilty:				Lot:	
Depth to Bedrock:				Concession:	
Well Depth:				Concession Name:	
Overburden/Bedrock:				Easting NAD83:	
Pump Rate:				Northing NAD83:	
Static Water Level:				Zone:	
Clear/Cloudy:				UTM Reliability:	
Municipality:	GLOUCESTER TOWNSHIP				
Site Info:					
PDF URL (Map):	https://d2khazk8e83rdv.cloudfront.net/moe_mapping/downloads/2Water/Wells_pdfs/718\7181721.pdf				

Additional Detail(s) (Map)

Well Completed Date: 2012/04/10
Year Completed: 2012
Depth (m): 2.28
Latitude: 45.4153509103254
Longitude: -75.6375843619547
Path: 718\7181721.pdf

Bore Hole Information

Bore Hole ID:	1003808742	Elevation:	
DP2BR:		Elevrc:	
Spatial Status:		Zone:	18
Code OB:		East83:	450113.00
Code OB Desc:		North83:	5029290.00
Open Hole:		Org CS:	UTM83
Cluster Kind:		UTMRC:	4
Date Completed:	10-Apr-2012 00:00:00	UTMRC Desc:	margin of error : 30 m - 100 m
Remarks:		Location Method:	wwr
Loc Method Desc:	on Water Well Record		
Elevrc Desc:			
Location Source Date:			
Improvement Location Source:			
Improvement Location Method:			
Source Revision Comment:			
Supplier Comment:			

**Overburden and Bedrock
Materials Interval**

Formation ID: 1004324847
Layer: 3
Color: 6
General Color: BROWN
Mat1: 05
Most Common Material: CLAY
Mat2: 06
Mat2 Desc: SILT
Mat3:
Mat3 Desc:
Formation Top Depth: 1.5
Formation End Depth: 2.2799999713897705
Formation End Depth UOM: m

**Overburden and Bedrock
Materials Interval**

Map Key	Number of Records	Direction/ Distance (m)	Elev/Diff (m)	Site	DB
Formation ID:		1004324846			
Layer:		2			
Color:		6			
General Color:		BROWN			
Mat1:		11			
Most Common Material:		GRAVEL			
Mat2:		05			
Mat2 Desc:		CLAY			
Mat3:					
Mat3 Desc:					
Formation Top Depth:		0.3100000023841858			
Formation End Depth:		1.5			
Formation End Depth UOM:		m			
<u>Overburden and Bedrock</u>					
<u>Materials Interval</u>					
Formation ID:		1004324845			
Layer:		1			
Color:		8			
General Color:		BLACK			
Mat1:		11			
Most Common Material:		GRAVEL			
Mat2:		60			
Mat2 Desc:		CEMENTED			
Mat3:		73			
Mat3 Desc:		HARD			
Formation Top Depth:		0.0			
Formation End Depth:		0.3100000023841858			
Formation End Depth UOM:		m			
<u>Annular Space/Abandonment</u>					
<u>Sealing Record</u>					
Plug ID:		1004324856			
Layer:		2			
Plug From:		0.3100000023841858			
Plug To:		0.9100000262260437			
Plug Depth UOM:		m			
<u>Annular Space/Abandonment</u>					
<u>Sealing Record</u>					
Plug ID:		1004324855			
Layer:		1			
Plug From:		0.0			
Plug To:		0.3100000023841858			
Plug Depth UOM:		m			
<u>Annular Space/Abandonment</u>					
<u>Sealing Record</u>					
Plug ID:		1004324857			
Layer:		3			
Plug From:		0.9100000262260437			
Plug To:		2.2799999713897705			
Plug Depth UOM:		m			
<u>Method of Construction & Well</u>					
<u>Use</u>					

Map Key	Number of Records	Direction/ Distance (m)	Elev/Diff (m)	Site	DB
Method Construction ID:		1004324854			
Method Construction Code:		D			
Method Construction:		Direct Push			
Other Method Construction:					
 <u>Pipe Information</u>					
Pipe ID:		1004324844			
Casing No:		0			
Comment:					
Alt Name:					
 <u>Construction Record - Casing</u>					
Casing ID:		1004324850			
Layer:		1			
Material:		5			
Open Hole or Material:		PLASTIC			
Depth From:		0.0			
Depth To:		1.059999942779541			
Casing Diameter:		2.609999895095825			
Casing Diameter UOM:		cm			
Casing Depth UOM:		m			
 <u>Construction Record - Screen</u>					
Screen ID:		1004324851			
Layer:		1			
Slot:		10			
Screen Top Depth:		1.059999942779541			
Screen End Depth:		2.2799999713897705			
Screen Material:		5			
Screen Depth UOM:		m			
Screen Diameter UOM:		cm			
Screen Diameter:		3.3399999141693115			
 <u>Water Details</u>					
Water ID:		1004324849			
Layer:					
Kind Code:					
Kind:					
Water Found Depth:					
Water Found Depth UOM:		m			
 <u>Hole Diameter</u>					
Hole ID:		1004324848			
Diameter:		5.710000038146973			
Depth From:		0.0			
Depth To:		2.2799999713897705			
Hole Depth UOM:		m			
Hole Diameter UOM:		cm			
 <u>Links</u>					
Bore Hole ID:		1003808742		Tag No: A132411	
Depth M:		2.28		Contractor: 7241	
Year Completed:		2012		Path: 718\7181721.pdf	
Well Completed Dt:		2012/04/10		Latitude: 45.4153509103254	
Audit No:		Z147248		Longitude: -75.6375843619547	

Map Key	Number of Records	Direction/ Distance (m)	Elev/Diff (m)	Site	DB
23	1 of 1	WNW/195.6	69.6 / -0.31	869 BELFAST RD Ottawa ON	WWIS
Well ID: 7181729 Construction Date: Use 1st: Monitoring and Test Hole Use 2nd: 0 Final Well Status: Test Hole Water Type: Casing Material: Audit No: Z147088 Tag: A125725 Constructn Method: Elevation (m): Elevatn Reliabilty: Depth to Bedrock: Well Depth: Overburden/Bedrock: Pump Rate: Static Water Level: Clear/Cloudy: Municipality: GLOUCESTER TOWNSHIP Site Info:		Flowing (Y/N): Flow Rate: Data Entry Status: Data Src: Date Received: 28-May-2012 00:00:00 Selected Flag: TRUE Abandonment Rec: Contractor: 7241 Form Version: 7 Owner: County: OTTAWA-CARLETON Lot: Concession: Concession Name: Easting NAD83: Northing NAD83: Zone: UTM Reliability:			
PDF URL (Map):		https://d2khazk8e83rdv.cloudfront.net/moe_mapping/downloads/2Water/Wells_pdfs/718\7181729.pdf			
<u>Additional Detail(s) (Map)</u>					
Well Completed Date: 2012/04/11 Year Completed: 2012 Depth (m): 2.94 Latitude: 45.4155222805139 Longitude: -75.6375223874044 Path: 718\7181729.pdf					
<u>Bore Hole Information</u>					
Bore Hole ID: 1003808906 DP2BR: Spatial Status: Code OB: Code OB Desc: Open Hole: Cluster Kind: Date Completed: 11-Apr-2012 00:00:00 Remarks: Loc Method Desc: on Water Well Record Elevrc Desc: Location Source Date: Improvement Location Source: Improvement Location Method: Source Revision Comment: Supplier Comment:		Elevation: Elevrc: Zone: 18 East83: 450118.00 North83: 5029309.00 Org CS: UTM83 UTMRC: 4 UTMRC Desc: margin of error : 30 m - 100 m Location Method: wwr			
<u>Overburden and Bedrock</u>					
<u>Materials Interval</u>					
Formation ID: 1004324961 Layer: 2 Color: 6 General Color: BROWN					

Map Key	Number of Records	Direction/ Distance (m)	Elev/Diff (m)	Site	DB
Mat1:		05			
Most Common Material:		CLAY			
Mat2:		11			
Mat2 Desc:		GRAVEL			
Mat3:					
Mat3 Desc:					
Formation Top Depth:		0.3100000023841858			
Formation End Depth:		1.5			
Formation End Depth UOM:		m			
<u>Overburden and Bedrock Materials Interval</u>					
Formation ID:		1004324962			
Layer:		3			
Color:		6			
General Color:		BROWN			
Mat1:		06			
Most Common Material:		SILT			
Mat2:		11			
Mat2 Desc:		GRAVEL			
Mat3:		91			
Mat3 Desc:		WATER-BEARING			
Formation Top Depth:		1.5			
Formation End Depth:		2.940000057220459			
Formation End Depth UOM:		m			
<u>Overburden and Bedrock Materials Interval</u>					
Formation ID:		1004324960			
Layer:		1			
Color:		8			
General Color:		BLACK			
Mat1:		11			
Most Common Material:		GRAVEL			
Mat2:		60			
Mat2 Desc:		CEMENTED			
Mat3:		73			
Mat3 Desc:		HARD			
Formation Top Depth:		0.0			
Formation End Depth:		0.3100000023841858			
Formation End Depth UOM:		m			
<u>Annular Space/Abandonment Sealing Record</u>					
Plug ID:		1004324972			
Layer:		3			
Plug From:		1.1100000143051147			
Plug To:		2.940000057220459			
Plug Depth UOM:		m			
<u>Annular Space/Abandonment Sealing Record</u>					
Plug ID:		1004324971			
Layer:		2			
Plug From:		0.3100000023841858			
Plug To:		1.1100000143051147			
Plug Depth UOM:		m			

<i>Map Key</i>	<i>Number of Records</i>	<i>Direction/ Distance (m)</i>	<i>Elev/Diff (m)</i>	<i>Site</i>	<i>DB</i>
<u>Annular Space/Abandonment Sealing Record</u>					
Plug ID:		1004324970			
Layer:		1			
Plug From:		0.0			
Plug To:		0.3100000023841858			
Plug Depth UOM:		m			
<u>Method of Construction & Well Use</u>					
Method Construction ID:		1004324969			
Method Construction Code:		D			
Method Construction:		Direct Push			
Other Method Construction:					
<u>Pipe Information</u>					
Pipe ID:		1004324959			
Casing No:		0			
Comment:					
Alt Name:					
<u>Construction Record - Casing</u>					
Casing ID:		1004324965			
Layer:		1			
Material:		5			
Open Hole or Material:		PLASTIC			
Depth From:		0.0			
Depth To:		1.4199999570846558			
Casing Diameter:		2.609999895095825			
Casing Diameter UOM:		cm			
Casing Depth UOM:		m			
<u>Construction Record - Screen</u>					
Screen ID:		1004324966			
Layer:		1			
Slot:		10			
Screen Top Depth:		1.4199999570846558			
Screen End Depth:		2.940000057220459			
Screen Material:		5			
Screen Depth UOM:		m			
Screen Diameter UOM:		cm			
Screen Diameter:		3.3399999141693115			
<u>Water Details</u>					
Water ID:		1004324964			
Layer:					
Kind Code:					
Kind:					
Water Found Depth:					
Water Found Depth UOM:		m			
<u>Hole Diameter</u>					
Hole ID:		1004324963			
Diameter:		5.710000038146973			

Map Key	Number of Records	Direction/ Distance (m)	Elev/Diff (m)	Site	DB
Depth From:		0.0			
Depth To:		2.940000057220459			
Hole Depth UOM:		m			
Hole Diameter UOM:		cm			

Links

Bore Hole ID:	1003808906	Tag No:	A125725
Depth M:	2.94	Contractor:	7241
Year Completed:	2012	Path:	718\7181729.pdf
Well Completed Dt:	2012/04/11	Latitude:	45.4155222805139
Audit No:	Z147088	Longitude:	-75.6375223874044

[24](#) 1 of 1 W/196.2 69.9 / 0.00 869 BELFAST RD Ottawa ON WWIS

Well ID:	7181724	Flowing (Y/N):	
Construction Date:		Flow Rate:	
Use 1st:	Monitoring and Test Hole	Data Entry Status:	
Use 2nd:	0	Data Src:	
Final Well Status:	Test Hole	Date Received:	28-May-2012 00:00:00
Water Type:		Selected Flag:	TRUE
Casing Material:		Abandonment Rec:	
Audit No:	Z147092	Contractor:	7241
Tag:	A132439	Form Version:	7
Constructn Method:		Owner:	
Elevation (m):		County:	OTTAWA-CARLETON
Elevatn Reliabilty:		Lot:	
Depth to Bedrock:		Concession:	
Well Depth:		Concession Name:	
Overburden/Bedrock:		Easting NAD83:	
Pump Rate:		Northing NAD83:	
Static Water Level:		Zone:	
Clear/Cloudy:		UTM Reliability:	
Municipality:	GLOUCESTER TOWNSHIP		
Site Info:			
PDF URL (Map):	https://d2khazk8e83rdv.cloudfront.net/moe_mapping/downloads/2Water/Wells_pdfs/718\7181724.pdf		

Additional Detail(s) (Map)

Well Completed Date:	2012/04/11
Year Completed:	2012
Depth (m):	2.35
Latitude:	45.4152604751584
Longitude:	-75.6376600275857
Path:	718\7181724.pdf

Bore Hole Information

Bore Hole ID:	1003808876	Elevation:	
DP2BR:		Elevrc:	
Spatial Status:		Zone:	18
Code OB:		East83:	450107.00
Code OB Desc:		North83:	5029280.00
Open Hole:		Org CS:	UTM83
Cluster Kind:		UTMRC:	4
Date Completed:	11-Apr-2012 00:00:00	UTMRC Desc:	margin of error : 30 m - 100 m
Remarks:		Location Method:	wwr
Loc Method Desc:	on Water Well Record		
Elevrc Desc:			
Location Source Date:			

Improvement Location Source:
 Improvement Location Method:
 Source Revision Comment:
 Supplier Comment:

Overburden and Bedrock
Materials Interval

Formation ID: 1004324889
 Layer: 3
 Color: 6
 General Color: BROWN
 Mat1: 06
 Most Common Material: SILT
 Mat2: 11
 Mat2 Desc: GRAVEL
 Mat3: 73
 Mat3 Desc: HARD
 Formation Top Depth: 1.5
 Formation End Depth: 2.3499999046325684
 Formation End Depth UOM: m

Overburden and Bedrock
Materials Interval

Formation ID: 1004324887
 Layer: 1
 Color: 8
 General Color: BLACK
 Mat1: 11
 Most Common Material: GRAVEL
 Mat2: 60
 Mat2 Desc: CEMENTED
 Mat3: 73
 Mat3 Desc: HARD
 Formation Top Depth: 0.0
 Formation End Depth: 0.3100000023841858
 Formation End Depth UOM: m

Overburden and Bedrock
Materials Interval

Formation ID: 1004324888
 Layer: 2
 Color: 6
 General Color: BROWN
 Mat1: 06
 Most Common Material: SILT
 Mat2: 11
 Mat2 Desc: GRAVEL
 Mat3: 05
 Mat3 Desc: CLAY
 Formation Top Depth: 0.3100000023841858
 Formation End Depth: 1.5
 Formation End Depth UOM: m

Annular Space/Abandonment
Sealing Record

Plug ID: 1004324898
 Layer: 2
 Plug From: 0.9100000262260437

<i>Map Key</i>	<i>Number of Records</i>	<i>Direction/ Distance (m)</i>	<i>Elev/Diff (m)</i>	<i>Site</i>	<i>DB</i>
<i>Plug To:</i>		2.3499999046325684			
<i>Plug Depth UOM:</i>		m			
<u>Annular Space/Abandonment Sealing Record</u>					
<i>Plug ID:</i>		1004324897			
<i>Layer:</i>		1			
<i>Plug From:</i>		0.0			
<i>Plug To:</i>		0.3100000023841858			
<i>Plug Depth UOM:</i>		m			
<u>Method of Construction & Well Use</u>					
<i>Method Construction ID:</i>		1004324896			
<i>Method Construction Code:</i>		D			
<i>Method Construction:</i>		Direct Push			
<i>Other Method Construction:</i>					
<u>Pipe Information</u>					
<i>Pipe ID:</i>		1004324886			
<i>Casing No:</i>		0			
<i>Comment:</i>					
<i>Alt Name:</i>					
<u>Construction Record - Casing</u>					
<i>Casing ID:</i>		1004324892			
<i>Layer:</i>		1			
<i>Material:</i>		5			
<i>Open Hole or Material:</i>		PLASTIC			
<i>Depth From:</i>		0.0			
<i>Depth To:</i>		1.1299999952316284			
<i>Casing Diameter:</i>		2.609999895095825			
<i>Casing Diameter UOM:</i>		cm			
<i>Casing Depth UOM:</i>		m			
<u>Construction Record - Screen</u>					
<i>Screen ID:</i>		1004324893			
<i>Layer:</i>		1			
<i>Slot:</i>		10			
<i>Screen Top Depth:</i>		1.1299999952316284			
<i>Screen End Depth:</i>		2.3499999046325684			
<i>Screen Material:</i>		5			
<i>Screen Depth UOM:</i>		m			
<i>Screen Diameter UOM:</i>		cm			
<i>Screen Diameter:</i>		3.3399999141693115			
<u>Water Details</u>					
<i>Water ID:</i>		1004324891			
<i>Layer:</i>					
<i>Kind Code:</i>					
<i>Kind:</i>					
<i>Water Found Depth:</i>					
<i>Water Found Depth UOM:</i>		m			

Map Key	Number of Records	Direction/ Distance (m)	Elev/Diff (m)	Site	DB
<u>Hole Diameter</u>					
Hole ID:		1004324890			
Diameter:		5.710000038146973			
Depth From:		0.0			
Depth To:		2.3499999046325684			
Hole Depth UOM:		m			
Hole Diameter UOM:		cm			
<u>Links</u>					
Bore Hole ID:	1003808876			Tag No:	A132439
Depth M:	2.35			Contractor:	7241
Year Completed:	2012			Path:	718\7181724.pdf
Well Completed Dt:	2012/04/11			Latitude:	45.4152604751584
Audit No:	Z147092			Longitude:	-75.6376600275857

25	1 of 1	WNW/199.0	68.9 / -1.00	869 BELFAST RD Ottawa ON	WWIS
Well ID:	7181700			Flowing (Y/N):	
Construction Date:				Flow Rate:	
Use 1st:	Monitoring and Test Hole			Data Entry Status:	
Use 2nd:	0			Data Src:	
Final Well Status:	Test Hole			Date Received:	28-May-2012 00:00:00
Water Type:				Selected Flag:	TRUE
Casing Material:				Abandonment Rec:	
Audit No:	Z146505			Contractor:	7241
Tag:	A132434			Form Version:	7
Constructn Method:				Owner:	
Elevation (m):				County:	OTTAWA-CARLETON
Elevatn Reliabilty:				Lot:	
Depth to Bedrock:				Concession:	
Well Depth:				Concession Name:	
Overburden/Bedrock:				Easting NAD83:	
Pump Rate:				Northing NAD83:	
Static Water Level:				Zone:	
Clear/Cloudy:				UTM Reliability:	
Municipality:	GLOUCESTER TOWNSHIP				
Site Info:					
PDF URL (Map):	https://d2khazk8e83rdv.cloudfront.net/moe_mapping/downloads/2Water/Wells_pdfs/718\7181700.pdf				

Additional Detail(s) (Map)

Well Completed Date:	2012/04/17
Year Completed:	2012
Depth (m):	4.57
Latitude:	45.4155942862036
Longitude:	-75.6375231976526
Path:	718\7181700.pdf

Bore Hole Information

Bore Hole ID:	1003808224	Elevation:	
DP2BR:		Elelvc:	
Spatial Status:		Zone:	18
Code OB:		East83:	450118.00
Code OB Desc:		North83:	5029317.00
Open Hole:		Org CS:	UTM83
Cluster Kind:		UTMRC:	4
Date Completed:	17-Apr-2012 00:00:00	UTMRC Desc:	margin of error : 30 m - 100 m

Map Key	Number of Records	Direction/ Distance (m)	Elev/Diff (m)	Site	DB
Remarks:				Location Method:	WWF
Loc Method Desc:		on Water Well Record			
Elevrc Desc:					
Location Source Date:					
Improvement Location Source:					
Improvement Location Method:					
Source Revision Comment:					
Supplier Comment:					
<u>Overburden and Bedrock</u>					
<u>Materials Interval</u>					
Formation ID:		1004324677			
Layer:		4			
Color:		2			
General Color:		GREY			
Mat1:		17			
Most Common Material:		SHALE			
Mat2:					
Mat2 Desc:					
Mat3:		71			
Mat3 Desc:		FRACTURED			
Formation Top Depth:		2.2799999713897705			
Formation End Depth:		4.570000171661377			
Formation End Depth UOM:		m			
<u>Overburden and Bedrock</u>					
<u>Materials Interval</u>					
Formation ID:		1004324674			
Layer:		1			
Color:		8			
General Color:		BLACK			
Mat1:					
Most Common Material:					
Mat2:		60			
Mat2 Desc:		CEMENTED			
Mat3:					
Mat3 Desc:					
Formation Top Depth:		0.0			
Formation End Depth:		0.3100000023841858			
Formation End Depth UOM:		m			
<u>Overburden and Bedrock</u>					
<u>Materials Interval</u>					
Formation ID:		1004324676			
Layer:		3			
Color:		6			
General Color:		BROWN			
Mat1:		06			
Most Common Material:		SILT			
Mat2:		11			
Mat2 Desc:		GRAVEL			
Mat3:		73			
Mat3 Desc:		HARD			
Formation Top Depth:		1.5			
Formation End Depth:		2.2799999713897705			
Formation End Depth UOM:		m			
<u>Overburden and Bedrock</u>					
<u>Materials Interval</u>					

Map Key	Number of Records	Direction/ Distance (m)	Elev/Diff (m)	Site	DB
Formation ID:		1004324675			
Layer:		2			
Color:		6			
General Color:		BROWN			
Mat1:		05			
Most Common Material:		CLAY			
Mat2:		28			
Mat2 Desc:		SAND			
Mat3:					
Mat3 Desc:					
Formation Top Depth:		0.3100000023841858			
Formation End Depth:		1.5			
Formation End Depth UOM:		m			
<u>Annular Space/Abandonment Sealing Record</u>					
Plug ID:		1004324686			
Layer:		1			
Plug From:		0.0			
Plug To:		0.3100000023841858			
Plug Depth UOM:		m			
<u>Annular Space/Abandonment Sealing Record</u>					
Plug ID:		1004324687			
Layer:		2			
Plug From:		0.3100000023841858			
Plug To:		2.740000009536743			
Plug Depth UOM:		m			
<u>Annular Space/Abandonment Sealing Record</u>					
Plug ID:		1004324688			
Layer:		3			
Plug From:		2.740000009536743			
Plug To:		4.570000171661377			
Plug Depth UOM:		m			
<u>Method of Construction & Well Use</u>					
Method Construction ID:		1004324685			
Method Construction Code:		5			
Method Construction:		Air Percussion			
Other Method Construction:					
<u>Pipe Information</u>					
Pipe ID:		1004324673			
Casing No:		0			
Comment:					
Alt Name:					
<u>Construction Record - Casing</u>					
Casing ID:		1004324681			
Layer:		1			

Map Key	Number of Records	Direction/ Distance (m)	Elev/Diff (m)	Site	DB
Material:		5			
Open Hole or Material:		PLASTIC			
Depth From:		0.0			
Depth To:		3.0999999046325684			
Casing Diameter:		5.199999809265137			
Casing Diameter UOM:		cm			
Casing Depth UOM:		m			
<u>Construction Record - Screen</u>					
Screen ID:		1004324682			
Layer:		1			
Slot:		10			
Screen Top Depth:		3.0999999046325684			
Screen End Depth:		4.570000171661377			
Screen Material:		5			
Screen Depth UOM:		m			
Screen Diameter UOM:		cm			
Screen Diameter:		6.03000020980835			
<u>Water Details</u>					
Water ID:		1004324680			
Layer:					
Kind Code:					
Kind:					
Water Found Depth:					
Water Found Depth UOM:		m			
<u>Hole Diameter</u>					
Hole ID:		1004324679			
Diameter:		7.619999885559082			
Depth From:		2.440000057220459			
Depth To:		4.570000171661377			
Hole Depth UOM:		m			
Hole Diameter UOM:		cm			
<u>Hole Diameter</u>					
Hole ID:		1004324678			
Diameter:		11.430000305175781			
Depth From:		0.0			
Depth To:		2.440000057220459			
Hole Depth UOM:		m			
Hole Diameter UOM:		cm			
<u>Links</u>					
Bore Hole ID:		1003808224		Tag No: A132434	
Depth M:		4.57		Contractor: 7241	
Year Completed:		2012		Path: 7187181700.pdf	
Well Completed Dt:		2012/04/17		Latitude: 45.4155942862036	
Audit No:		Z146505		Longitude: -75.6375231976526	
26	1 of 1	WNW/199.1	68.9 / -1.00	ON	WWIS
Well ID:		7169762		Flowing (Y/N):	
Construction Date:				Flow Rate:	
Use 1st:				Data Entry Status: Yes	

Map Key	Number of Records	Direction/ Distance (m)	Elev/Diff (m)	Site	DB
Use 2nd: Final Well Status: Water Type: Casing Material: Audit No: M10915 Tag: A094093 Constructn Method: Elevation (m): Elevatn Reliabilty: Depth to Bedrock: Well Depth: Overburden/Bedrock: Pump Rate: Static Water Level: Clear/Cloudy: Municipality: OTTAWA CITY Site Info:		Data Src: Date Received: 12-Oct-2011 00:00:00 Selected Flag: TRUE Abandonment Rec: Contractor: 7241 Form Version: 5 Owner: County: OTTAWA-CARLETON Lot: Concession: Concession Name: Easting NAD83: Northing NAD83: Zone: UTM Reliability:			
PDF URL (Map):		https://d2khazk8e83rdv.cloudfront.net/moe_mapping/downloads/2Water/Wells_pdfs/716\7169762.pdf			
<u>Additional Detail(s) (Map)</u>					
Well Completed Date:		2011/09/12			
Year Completed:		2011			
Depth (m):					
Latitude:		45.4155581406934			
Longitude:		-75.6375483521726			
Path:		716\7169762.pdf			
<u>Bore Hole Information</u>					
Bore Hole ID:		1003578416		Elevation:	
DP2BR:				Elevrc:	
Spatial Status:				Zone: 18	
Code OB:				East83: 450116.00	
Code OB Desc:				North83: 5029313.00	
Open Hole:				Org CS: UTM83	
Cluster Kind:				UTMRC: 3	
Date Completed:		12-Sep-2011 00:00:00		UTMRC Desc: margin of error : 10 - 30 m	
Remarks:				Location Method: wwr	
Loc Method Desc:		on Water Well Record			
Elevrc Desc:					
Location Source Date:					
Improvement Location Source:					
Improvement Location Method:					
Source Revision Comment:					
Supplier Comment:					
<u>Links</u>					
Bore Hole ID:		1003578416		Tag No: A094093	
Depth M:				Contractor: 7241	
Year Completed:		2011		Path: 716\7169762.pdf	
Well Completed Dt:		2011/09/12		Latitude: 45.4155581406934	
Audit No:		M10915		Longitude: -75.6375483521726	
27	1 of 1	WNW/202.0	68.8 / -1.03	805 BELFAST Ottawa ON	WWIS
Well ID:		7243527		Flowing (Y/N):	
Construction Date:				Flow Rate:	
Use 1st:		Monitoring and Test Hole		Data Entry Status:	

Map Key	Number of Records	Direction/ Distance (m)	Elev/Diff (m)	Site	DB
Use 2nd:	0			Data Src:	
Final Well Status:	Test Hole			Date Received:	26-Jun-2015 00:00:00
Water Type:				Selected Flag:	TRUE
Casing Material:				Abandonment Rec:	
Audit No:	Z203899			Contractor:	7241
Tag:	A178585			Form Version:	7
Constructn Method:				Owner:	
Elevation (m):				County:	OTTAWA-CARLETON
Elevatn Reliabilty:				Lot:	
Depth to Bedrock:				Concession:	
Well Depth:				Concession Name:	
Overburden/Bedrock:				Easting NAD83:	
Pump Rate:				Northing NAD83:	
Static Water Level:				Zone:	
Clear/Cloudy:				UTM Reliability:	
Municipality:		GLOUCESTER TOWNSHIP			
Site Info:					
PDF URL (Map):		https://d2khazk8e83rdv.cloudfront.net/moe_mapping/downloads/2Water/Wells_pdfs/724\7243527.pdf			
<u>Additional Detail(s) (Map)</u>					
Well Completed Date:		2015/05/29			
Year Completed:		2015			
Depth (m):		4.57			
Latitude:		45.4157025087249			
Longitude:		-75.6374860734661			
Path:		724\7243527.pdf			
<u>Bore Hole Information</u>					
Bore Hole ID:	1005440515			Elevation:	
DP2BR:				Elevrc:	
Spatial Status:				Zone:	18
Code OB:				East83:	450121.00
Code OB Desc:				North83:	5029329.00
Open Hole:				Org CS:	UTM83
Cluster Kind:				UTMRC:	4
Date Completed:	29-May-2015 00:00:00			UTMRC Desc:	margin of error : 30 m - 100 m
Remarks:				Location Method:	wwr
Loc Method Desc:		on Water Well Record			
Elevrc Desc:					
Location Source Date:					
Improvement Location Source:					
Improvement Location Method:					
Source Revision Comment:					
Supplier Comment:					
<u>Overburden and Bedrock</u>					
<u>Materials Interval</u>					
Formation ID:	1005619056				
Layer:	3				
Color:	2				
General Color:	GREY				
Mat1:	17				
Most Common Material:	SHALE				
Mat2:					
Mat2 Desc:					
Mat3:	74				
Mat3 Desc:	LAYERED				
Formation Top Depth:	1.8300000429153442				
Formation End Depth:	4.570000171661377				

Map Key	Number of Records	Direction/ Distance (m)	Elev/Diff (m)	Site	DB
Formation End Depth UOM:		m			
<u>Overburden and Bedrock Materials Interval</u>					
Formation ID:		1005619054			
Layer:		1			
Color:		6			
General Color:		BROWN			
Mat1:		28			
Most Common Material:		SAND			
Mat2:		11			
Mat2 Desc:		GRAVEL			
Mat3:		77			
Mat3 Desc:		LOOSE			
Formation Top Depth:		0.0			
Formation End Depth:		0.3100000023841858			
Formation End Depth UOM:		m			
<u>Overburden and Bedrock Materials Interval</u>					
Formation ID:		1005619055			
Layer:		2			
Color:		6			
General Color:		BROWN			
Mat1:		05			
Most Common Material:		CLAY			
Mat2:		28			
Mat2 Desc:		SAND			
Mat3:		85			
Mat3 Desc:		SOFT			
Formation Top Depth:		0.3100000023841858			
Formation End Depth:		1.8300000429153442			
Formation End Depth UOM:		m			
<u>Annular Space/Abandonment Sealing Record</u>					
Plug ID:		1005619067			
Layer:		3			
Plug From:		2.740000009536743			
Plug To:		4.570000171661377			
Plug Depth UOM:		m			
<u>Annular Space/Abandonment Sealing Record</u>					
Plug ID:		1005619065			
Layer:		1			
Plug From:		0.0			
Plug To:		0.3100000023841858			
Plug Depth UOM:		m			
<u>Annular Space/Abandonment Sealing Record</u>					
Plug ID:		1005619066			
Layer:		2			
Plug From:		0.3100000023841858			
Plug To:		2.740000009536743			
Plug Depth UOM:		m			

<i>Map Key</i>	<i>Number of Records</i>	<i>Direction/ Distance (m)</i>	<i>Elev/Diff (m)</i>	<i>Site</i>	<i>DB</i>
<u>Method of Construction & Well Use</u>					
Method Construction ID:		1005619064			
Method Construction Code:		5			
Method Construction:		Air Percussion			
Other Method Construction:					
<u>Pipe Information</u>					
Pipe ID:		1005619053			
Casing No:		0			
Comment:					
Alt Name:					
<u>Construction Record - Casing</u>					
Casing ID:		1005619060			
Layer:		1			
Material:		5			
Open Hole or Material:		PLASTIC			
Depth From:		0.0			
Depth To:		3.0999999046325684			
Casing Diameter:		5.199999809265137			
Casing Diameter UOM:		cm			
Casing Depth UOM:		m			
<u>Construction Record - Screen</u>					
Screen ID:		1005619061			
Layer:		1			
Slot:		10			
Screen Top Depth:		3.0999999046325684			
Screen End Depth:		4.570000171661377			
Screen Material:		5			
Screen Depth UOM:		m			
Screen Diameter UOM:		cm			
Screen Diameter:		6.03000020980835			
<u>Water Details</u>					
Water ID:		1005619059			
Layer:					
Kind Code:					
Kind:					
Water Found Depth:					
Water Found Depth UOM:		m			
<u>Hole Diameter</u>					
Hole ID:		1005619057			
Diameter:		11.430000305175781			
Depth From:		0.0			
Depth To:		2.740000009536743			
Hole Depth UOM:		m			
Hole Diameter UOM:		cm			
<u>Hole Diameter</u>					

Map Key	Number of Records	Direction/ Distance (m)	Elev/Diff (m)	Site	DB
Hole ID:		1005619058			
Diameter:		7.619999885559082			
Depth From:		2.740000009536743			
Depth To:		4.570000171661377			
Hole Depth UOM:		m			
Hole Diameter UOM:		cm			
Links					
Bore Hole ID:	1005440515			Tag No:	A178585
Depth M:	4.57			Contractor:	7241
Year Completed:	2015			Path:	724\7243527.pdf
Well Completed Dt:	2015/05/29			Latitude:	45.4157025087249
Audit No:	Z203899			Longitude:	-75.6374860734661

28	1 of 1	WNW/202.2	68.9 / -1.00	800 BELFAST RD Ottawa ON	WWIS
Well ID:	7243525			Flowing (Y/N):	
Construction Date:				Flow Rate:	
Use 1st:	Monitoring and Test Hole			Data Entry Status:	
Use 2nd:	0			Data Src:	
Final Well Status:	Test Hole			Date Received:	26-Jun-2015 00:00:00
Water Type:				Selected Flag:	TRUE
Casing Material:				Abandonment Rec:	
Audit No:	Z203898			Contractor:	7241
Tag:	A178583			Form Version:	7
Constructn Method:				Owner:	
Elevation (m):				County:	OTTAWA-CARLETON
Elevatn Reliability:				Lot:	
Depth to Bedrock:				Concession:	
Well Depth:				Concession Name:	
Overburden/Bedrock:				Easting NAD83:	
Pump Rate:				Northing NAD83:	
Static Water Level:				Zone:	
Clear/Cloudy:				UTM Reliability:	
Municipality:	GLOUCESTER TOWNSHIP				
Site Info:					

PDF URL (Map): https://d2khazk8e83rdv.cloudfront.net/moe_mapping/downloads/2Water/Wells_pdfs/724\7243525.pdf

Additional Detail(s) (Map)

Well Completed Date: 2015/05/22
Year Completed: 2015
Depth (m): 4.57
Latitude: 45.4155850001556
Longitude: -75.6375742156844
Path: 724\7243525.pdf

Bore Hole Information

Bore Hole ID:	1005440509	Elevation:	
DP2BR:		Elevrc:	
Spatial Status:		Zone:	18
Code OB:		East83:	450114.00
Code OB Desc:		North83:	5029316.00
Open Hole:		Org CS:	UTM83
Cluster Kind:		UTMRC:	4
Date Completed:	22-May-2015 00:00:00	UTMRC Desc:	margin of error : 30 m - 100 m
Remarks:		Location Method:	wwr
Loc Method Desc:	on Water Well Record		

Map Key	Number of Records	Direction/ Distance (m)	Elev/Diff (m)	Site	DB
Elevrc Desc:					
Location Source Date:					
Improvement Location Source:					
Improvement Location Method:					
Source Revision Comment:					
Supplier Comment:					
<u>Overburden and Bedrock</u>					
<u>Materials Interval</u>					
Formation ID:			1005618951		
Layer:			3		
Color:			8		
General Color:			BLACK		
Mat1:			17		
Most Common Material:			SHALE		
Mat2:					
Mat2 Desc:					
Mat3:			74		
Mat3 Desc:			LAYERED		
Formation Top Depth:			2.5999999046325684		
Formation End Depth:			4.570000171661377		
Formation End Depth UOM:			m		
<u>Overburden and Bedrock</u>					
<u>Materials Interval</u>					
Formation ID:			1005618949		
Layer:			1		
Color:			6		
General Color:			BROWN		
Mat1:			28		
Most Common Material:			SAND		
Mat2:			11		
Mat2 Desc:			GRAVEL		
Mat3:			85		
Mat3 Desc:			SOFT		
Formation Top Depth:			0.0		
Formation End Depth:			0.3100000023841858		
Formation End Depth UOM:			m		
<u>Overburden and Bedrock</u>					
<u>Materials Interval</u>					
Formation ID:			1005618950		
Layer:			2		
Color:			6		
General Color:			BROWN		
Mat1:			05		
Most Common Material:			CLAY		
Mat2:			06		
Mat2 Desc:			SILT		
Mat3:			85		
Mat3 Desc:			SOFT		
Formation Top Depth:			0.3100000023841858		
Formation End Depth:			2.5999999046325684		
Formation End Depth UOM:			m		
<u>Annular Space/Abandonment</u>					
<u>Sealing Record</u>					
Plug ID:			1005618960		

Map Key	Number of Records	Direction/ Distance (m)	Elev/Diff (m)	Site	DB
Layer:		1			
Plug From:		0.0			
Plug To:		0.3100000023841858			
Plug Depth UOM:		m			
<u>Annular Space/Abandonment Sealing Record</u>					
Plug ID:		1005618962			
Layer:		3			
Plug From:		3.0999999046325684			
Plug To:		4.570000171661377			
Plug Depth UOM:		m			
<u>Annular Space/Abandonment Sealing Record</u>					
Plug ID:		1005618961			
Layer:		2			
Plug From:		0.3100000023841858			
Plug To:		3.0999999046325684			
Plug Depth UOM:		m			
<u>Method of Construction & Well Use</u>					
Method Construction ID:		1005618959			
Method Construction Code:		5			
Method Construction:		Air Percussion			
Other Method Construction:					
<u>Pipe Information</u>					
Pipe ID:		1005618948			
Casing No:		0			
Comment:					
Alt Name:					
<u>Construction Record - Casing</u>					
Casing ID:		1005618955			
Layer:		1			
Material:		5			
Open Hole or Material:		PLASTIC			
Depth From:		0.0			
Depth To:		3.0999999046325684			
Casing Diameter:		5.199999809265137			
Casing Diameter UOM:		cm			
Casing Depth UOM:		m			
<u>Construction Record - Screen</u>					
Screen ID:		1005618956			
Layer:		1			
Slot:		10			
Screen Top Depth:		3.0999999046325684			
Screen End Depth:		4.570000171661377			
Screen Material:		5			
Screen Depth UOM:		m			
Screen Diameter UOM:		cm			
Screen Diameter:		6.03000020980835			

Map Key	Number of Records	Direction/ Distance (m)	Elev/Diff (m)	Site	DB
---------	-------------------	----------------------------	------------------	------	----

Water Details

Water ID: 1005618954
 Layer:
 Kind Code:
 Kind:
 Water Found Depth:
 Water Found Depth UOM: m

Hole Diameter

Hole ID: 1005618953
 Diameter: 7.619999885559082
 Depth From: 2.740000009536743
 Depth To: 4.570000171661377
 Hole Depth UOM: m
 Hole Diameter UOM: cm

Hole Diameter

Hole ID: 1005618952
 Diameter: 11.430000305175781
 Depth From: 0.0
 Depth To: 2.7699999809265137
 Hole Depth UOM: m
 Hole Diameter UOM: cm

Links

Bore Hole ID:	1005440509	Tag No:	A178583
Depth M:	4.57	Contractor:	7241
Year Completed:	2015	Path:	724\7243525.pdf
Well Completed Dt:	2015/05/22	Latitude:	45.4155850001556
Audit No:	Z203898	Longitude:	-75.6375742156844

29	1 of 1	WNW/202.4	68.8 / -1.03	805 BELFAST Ottawa ON	WWIS
--------------------	--------	-----------	--------------	--------------------------	------

Well ID:	7243523	Flowing (Y/N):	
Construction Date:		Flow Rate:	
Use 1st:	Monitoring and Test Hole	Data Entry Status:	
Use 2nd:	0	Data Src:	
Final Well Status:	Test Hole	Date Received:	26-Jun-2015 00:00:00
Water Type:		Selected Flag:	TRUE
Casing Material:		Abandonment Rec:	
Audit No:	Z207719	Contractor:	7241
Tag:	A178518	Form Version:	7
Constructn Method:		Owner:	
Elevation (m):		County:	OTTAWA-CARLETON
Elevatn Reliabilty:		Lot:	
Depth to Bedrock:		Concession:	
Well Depth:		Concession Name:	
Overburden/Bedrock:		Easting NAD83:	
Pump Rate:		Northing NAD83:	
Static Water Level:		Zone:	
Clear/Cloudy:		UTM Reliability:	
Municipality:	GLOUCESTER TOWNSHIP		
Site Info:			

PDF URL (Map): https://d2khazk8e83rdv.cloudfront.net/moe_mapping/downloads/2Water/Wells_pdfs/724\7243523.pdf

Map Key	Number of Records	Direction/ Distance (m)	Elev/Diff (m)	Site	DB
---------	-------------------	----------------------------	------------------	------	----

Additional Detail(s) (Map)

Well Completed Date: 2015/05/01
Year Completed: 2015
Depth (m): 4.57
Latitude: 45.4156934366858
Longitude: -75.6374987520433
Path: 724\7243523.pdf

Bore Hole Information

Bore Hole ID:	1005440491	Elevation:	
DP2BR:		Elevrc:	
Spatial Status:		Zone:	18
Code OB:		East83:	450120.00
Code OB Desc:		North83:	5029328.00
Open Hole:		Org CS:	UTM83
Cluster Kind:		UTMRC:	4
Date Completed:	01-May-2015 00:00:00	UTMRC Desc:	margin of error : 30 m - 100 m
Remarks:		Location Method:	wwr
Loc Method Desc:	on Water Well Record		
Elevrc Desc:			
Location Source Date:			
Improvement Location Source:			
Improvement Location Method:			
Source Revision Comment:			
Supplier Comment:			

Overburden and Bedrock

Materials Interval

Formation ID: 1005618849
Layer: 1
Color: 6
General Color: BROWN
Mat1: 28
Most Common Material: SAND
Mat2: 11
Mat2 Desc: GRAVEL
Mat3: 77
Mat3 Desc: LOOSE
Formation Top Depth: 0.0
Formation End Depth: 0.6100000143051147
Formation End Depth UOM: m

Overburden and Bedrock

Materials Interval

Formation ID: 1005618850
Layer: 2
Color: 6
General Color: BROWN
Mat1: 05
Most Common Material: CLAY
Mat2: 28
Mat2 Desc: SAND
Mat3: 85
Mat3 Desc: SOFT
Formation Top Depth: 0.6100000143051147
Formation End Depth: 1.8300000429153442
Formation End Depth UOM: m

Map Key	Number of Records	Direction/ Distance (m)	Elev/Diff (m)	Site	DB
<u>Overburden and Bedrock Materials Interval</u>					
Formation ID:		1005618851			
Layer:		3			
Color:		2			
General Color:		GREY			
Mat1:		17			
Most Common Material:		SHALE			
Mat2:					
Mat2 Desc:					
Mat3:		74			
Mat3 Desc:		LAYERED			
Formation Top Depth:		1.8300000429153442			
Formation End Depth:		4.570000171661377			
Formation End Depth UOM:		m			
<u>Annular Space/Abandonment Sealing Record</u>					
Plug ID:		1005618861			
Layer:		2			
Plug From:		0.3100000023841858			
Plug To:		2.740000009536743			
Plug Depth UOM:		m			
<u>Annular Space/Abandonment Sealing Record</u>					
Plug ID:		1005618860			
Layer:		1			
Plug From:		0.0			
Plug To:		0.3100000023841858			
Plug Depth UOM:		m			
<u>Annular Space/Abandonment Sealing Record</u>					
Plug ID:		1005618862			
Layer:		3			
Plug From:		2.740000009536743			
Plug To:		4.570000171661377			
Plug Depth UOM:		m			
<u>Method of Construction & Well Use</u>					
Method Construction ID:		1005618859			
Method Construction Code:		D			
Method Construction:		Direct Push			
Other Method Construction:					
<u>Pipe Information</u>					
Pipe ID:		1005618848			
Casing No:		0			
Comment:					
Alt Name:					
<u>Construction Record - Casing</u>					

Map Key	Number of Records	Direction/ Distance (m)	Elev/Diff (m)	Site	DB
Casing ID: 1005618855					
Layer: 1					
Material: 5					
Open Hole or Material: PLASTIC					
Depth From: 0.0					
Depth To: 3.0999999046325684					
Casing Diameter: 5.199999809265137					
Casing Diameter UOM: cm					
Casing Depth UOM: m					
 <u>Construction Record - Screen</u>					
Screen ID: 1005618856					
Layer: 1					
Slot: 10					
Screen Top Depth: 3.0999999046325684					
Screen End Depth: 4.570000171661377					
Screen Material: 5					
Screen Depth UOM: m					
Screen Diameter UOM: cm					
Screen Diameter: 6.03000020980835					
 <u>Water Details</u>					
Water ID: 1005618854					
Layer:					
Kind Code:					
Kind:					
Water Found Depth:					
Water Found Depth UOM: m					
 <u>Hole Diameter</u>					
Hole ID: 1005618852					
Diameter: 11.430000305175781					
Depth From: 0.0					
Depth To: 2.740000009536743					
Hole Depth UOM: m					
Hole Diameter UOM: cm					
 <u>Hole Diameter</u>					
Hole ID: 1005618853					
Diameter: 7.619999885559082					
Depth From: 2.740000009536743					
Depth To: 4.570000171661377					
Hole Depth UOM: m					
Hole Diameter UOM: cm					
 <u>Links</u>					
Bore Hole ID: 1005440491		Tag No: A178518			
Depth M: 4.57		Contractor: 7241			
Year Completed: 2015		Path: 7247243523.pdf			
Well Completed Dt: 2015/05/01		Latitude: 45.4156934366858			
Audit No: Z207719		Longitude: -75.6374987520433			

[30](#)

1 of 1

WNW/202.9

69.6 / -0.31

805 BELFAST
Ottawa ON

WWIS

Well ID:

7243526

Flowing (Y/N):

Map Key	Number of Records	Direction/ Distance (m)	Elev/Diff (m)	Site	DB
Construction Date:				Flow Rate:	
Use 1st:	Monitoring and Test Hole			Data Entry Status:	
Use 2nd:	0			Data Src:	
Final Well Status:	Test Hole			Date Received:	26-Jun-2015 00:00:00
Water Type:				Selected Flag:	TRUE
Casing Material:				Abandonment Rec:	
Audit No:	Z203903			Contractor:	7241
Tag:	A178584			Form Version:	7
Constructn Method:				Owner:	
Elevation (m):				County:	OTTAWA-CARLETON
Elevatn Reliabilty:				Lot:	
Depth to Bedrock:				Concession:	
Well Depth:				Concession Name:	
Overburden/Bedrock:				Easting NAD83:	
Pump Rate:				Northing NAD83:	
Static Water Level:				Zone:	
Clear/Cloudy:				UTM Reliability:	
Municipality:		GLOUCESTER TOWNSHIP			
Site Info:					

PDF URL (Map): https://d2khazk8e83rdv.cloudfront.net/moe_mapping/downloads/2Water/Wells_pdfs/724\7243526.pdf

Additional Detail(s) (Map)

Well Completed Date: 2015/05/29
Year Completed: 2015
Depth (m): 4.57
Latitude: 45.415476563575
Longitude: -75.6376496790384
Path: 724\7243526.pdf

Bore Hole Information

Bore Hole ID:	1005440512	Elevation:	
DP2BR:		Elevrc:	
Spatial Status:		Zone:	18
Code OB:		East83:	450108.00
Code OB Desc:		North83:	5029304.00
Open Hole:		Org CS:	UTM83
Cluster Kind:		UTMRC:	4
Date Completed:	29-May-2015 00:00:00	UTMRC Desc:	margin of error : 30 m - 100 m
Remarks:		Location Method:	wwr
Loc Method Desc:	on Water Well Record		
Elevrc Desc:			
Location Source Date:			
Improvement Location Source:			
Improvement Location Method:			
Source Revision Comment:			
Supplier Comment:			

Overburden and Bedrock

Materials Interval

Formation ID: 1005619040
Layer: 2
Color: 6
General Color: BROWN
Mat1: 05
Most Common Material: CLAY
Mat2: 06
Mat2 Desc: SILT
Mat3: 85
Mat3 Desc: SOFT

Map Key	Number of Records	Direction/ Distance (m)	Elev/Diff (m)	Site	DB
Formation Top Depth:		0.3100000023841858			
Formation End Depth:		2.130000114440918			
Formation End Depth UOM:		m			
<u>Overburden and Bedrock Materials Interval</u>					
Formation ID:		1005619041			
Layer:		3			
Color:		8			
General Color:		BLACK			
Mat1:		17			
Most Common Material:		SHALE			
Mat2:					
Mat2 Desc:					
Mat3:		74			
Mat3 Desc:		LAYERED			
Formation Top Depth:		2.130000114440918			
Formation End Depth:		4.570000171661377			
Formation End Depth UOM:		m			
<u>Overburden and Bedrock Materials Interval</u>					
Formation ID:		1005619039			
Layer:		1			
Color:		6			
General Color:		BROWN			
Mat1:		28			
Most Common Material:		SAND			
Mat2:		11			
Mat2 Desc:		GRAVEL			
Mat3:		77			
Mat3 Desc:		LOOSE			
Formation Top Depth:		0.0			
Formation End Depth:		0.3100000023841858			
Formation End Depth UOM:		m			
<u>Annular Space/Abandonment Sealing Record</u>					
Plug ID:		1005619050			
Layer:		1			
Plug From:		0.0			
Plug To:		0.3100000023841858			
Plug Depth UOM:		m			
<u>Annular Space/Abandonment Sealing Record</u>					
Plug ID:		1005619052			
Layer:		3			
Plug From:		2.740000009536743			
Plug To:		4.570000171661377			
Plug Depth UOM:		m			
<u>Annular Space/Abandonment Sealing Record</u>					
Plug ID:		1005619051			
Layer:		2			
Plug From:		0.3100000023841858			

Map Key	Number of Records	Direction/ Distance (m)	Elev/Diff (m)	Site	DB
Plug To:		2.740000009536743			
Plug Depth UOM:		m			
<u>Method of Construction & Well Use</u>					
Method Construction ID:		1005619049			
Method Construction Code:		5			
Method Construction:		Air Percussion			
Other Method Construction:					
<u>Pipe Information</u>					
Pipe ID:		1005619038			
Casing No:		0			
Comment:					
Alt Name:					
<u>Construction Record - Casing</u>					
Casing ID:		1005619045			
Layer:		1			
Material:		5			
Open Hole or Material:		PLASTIC			
Depth From:		0.0			
Depth To:		3.0999999046325684			
Casing Diameter:		5.199999809265137			
Casing Diameter UOM:		cm			
Casing Depth UOM:		m			
<u>Construction Record - Screen</u>					
Screen ID:		1005619046			
Layer:		1			
Slot:		10			
Screen Top Depth:		3.0999999046325684			
Screen End Depth:		4.570000171661377			
Screen Material:		5			
Screen Depth UOM:		m			
Screen Diameter UOM:		cm			
Screen Diameter:		6.03000020980835			
<u>Water Details</u>					
Water ID:		1005619044			
Layer:					
Kind Code:					
Kind:					
Water Found Depth:					
Water Found Depth UOM:		m			
<u>Hole Diameter</u>					
Hole ID:		1005619043			
Diameter:		7.619999885559082			
Depth From:		2.740000009536743			
Depth To:		4.570000171661377			
Hole Depth UOM:		m			
Hole Diameter UOM:		cm			

Map Key	Number of Records	Direction/ Distance (m)	Elev/Diff (m)	Site	DB
<u>Hole Diameter</u>					
Hole ID:		1005619042			
Diameter:		11.430000305175781			
Depth From:		0.0			
Depth To:		2.740000009536743			
Hole Depth UOM:		m			
Hole Diameter UOM:		cm			
<u>Links</u>					
Bore Hole ID:	1005440512			Tag No:	A178584
Depth M:	4.57			Contractor:	7241
Year Completed:	2015			Path:	724\7243526.pdf
Well Completed Dt:	2015/05/29			Latitude:	45.415476563575
Audit No:	Z203903			Longitude:	-75.6376496790384

31	1 of 1	WNW/209.6	69.6 / -0.31	805 BELFAST Ottawa ON	WWIS
Well ID:	7243524			Flowing (Y/N):	
Construction Date:				Flow Rate:	
Use 1st:	Monitoring and Test Hole			Data Entry Status:	
Use 2nd:	0			Data Src:	
Final Well Status:	Test Hole			Date Received:	26-Jun-2015 00:00:00
Water Type:				Selected Flag:	TRUE
Casing Material:				Abandonment Rec:	
Audit No:	Z203901			Contractor:	7241
Tag:	A178528			Form Version:	7
Constructn Method:				Owner:	
Elevation (m):				County:	OTTAWA-CARLETON
Elevatn Reliabilty:				Lot:	
Depth to Bedrock:				Concession:	
Well Depth:				Concession Name:	
Overburden/Bedrock:				Easting NAD83:	
Pump Rate:				Northing NAD83:	
Static Water Level:				Zone:	
Clear/Cloudy:				UTM Reliability:	
Municipality:	GLOUCESTER TOWNSHIP				
Site Info:					
PDF URL (Map):	https://d2khazk8e83rdv.cloudfront.net/moe_mapping/downloads/2Water/Wells_pdfs/724\7243524.pdf				

Additional Detail(s) (Map)

Well Completed Date:	2015/05/29
Year Completed:	2015
Depth (m):	4.37
Latitude:	45.4155031376099
Longitude:	-75.637726661798
Path:	724\7243524.pdf

Bore Hole Information

Bore Hole ID:	1005440497	Elevation:	
DP2BR:		Elelvc:	
Spatial Status:		Zone:	18
Code OB:		East83:	450102.00
Code OB Desc:		North83:	5029307.00
Open Hole:		Org CS:	UTM83
Cluster Kind:		UTMRC:	4
Date Completed:	29-May-2015 00:00:00	UTMRC Desc:	margin of error : 30 m - 100 m

Map Key	Number of Records	Direction/ Distance (m)	Elev/Diff (m)	Site	DB
Remarks:				Location Method:	WWF
Loc Method Desc:		on Water Well Record			
Elevrc Desc:					
Location Source Date:					
Improvement Location Source:					
Improvement Location Method:					
Source Revision Comment:					
Supplier Comment:					
<u>Overburden and Bedrock</u>					
<u>Materials Interval</u>					
Formation ID:		1005618907			
Layer:		1			
Color:		6			
General Color:		BROWN			
Mat1:		28			
Most Common Material:		SAND			
Mat2:		11			
Mat2 Desc:		GRAVEL			
Mat3:		77			
Mat3 Desc:		LOOSE			
Formation Top Depth:		0.0			
Formation End Depth:		0.3100000023841858			
Formation End Depth UOM:		m			
<u>Overburden and Bedrock</u>					
<u>Materials Interval</u>					
Formation ID:		1005618909			
Layer:		3			
Color:		2			
General Color:		GREY			
Mat1:		17			
Most Common Material:		SHALE			
Mat2:					
Mat2 Desc:					
Mat3:		74			
Mat3 Desc:		LAYERED			
Formation Top Depth:		1.8300000429153442			
Formation End Depth:		4.369999885559082			
Formation End Depth UOM:		m			
<u>Overburden and Bedrock</u>					
<u>Materials Interval</u>					
Formation ID:		1005618908			
Layer:		2			
Color:		6			
General Color:		BROWN			
Mat1:		05			
Most Common Material:		CLAY			
Mat2:		06			
Mat2 Desc:		SILT			
Mat3:		85			
Mat3 Desc:		SOFT			
Formation Top Depth:		0.3100000023841858			
Formation End Depth:		1.8300000429153442			
Formation End Depth UOM:		m			
<u>Annular Space/Abandonment</u>					
<u>Sealing Record</u>					

Map Key	Number of Records	Direction/ Distance (m)	Elev/Diff (m)	Site	DB
Plug ID:		1005618918			
Layer:		1			
Plug From:		0.0			
Plug To:		0.3100000023841858			
Plug Depth UOM:		m			
<u>Annular Space/Abandonment Sealing Record</u>					
Plug ID:		1005618919			
Layer:		2			
Plug From:		0.3100000023841858			
Plug To:		2.740000009536743			
Plug Depth UOM:		m			
<u>Annular Space/Abandonment Sealing Record</u>					
Plug ID:		1005618920			
Layer:		3			
Plug From:		2.740000009536743			
Plug To:		4.369999885559082			
Plug Depth UOM:		m			
<u>Method of Construction & Well Use</u>					
Method Construction ID:		1005618917			
Method Construction Code:		5			
Method Construction:		Air Percussion			
Other Method Construction:					
<u>Pipe Information</u>					
Pipe ID:		1005618906			
Casing No:		0			
Comment:					
Alt Name:					
<u>Construction Record - Casing</u>					
Casing ID:		1005618913			
Layer:		1			
Material:		5			
Open Hole or Material:		PLASTIC			
Depth From:		0.0			
Depth To:		0.3100000023841858			
Casing Diameter:		5.199999809265137			
Casing Diameter UOM:		cm			
Casing Depth UOM:		m			
<u>Construction Record - Screen</u>					
Screen ID:		1005618914			
Layer:		1			
Slot:		10			
Screen Top Depth:		0.3100000023841858			
Screen End Depth:		4.369999885559082			
Screen Material:		5			
Screen Depth UOM:		m			

Map Key	Number of Records	Direction/ Distance (m)	Elev/Diff (m)	Site	DB
Screen Diameter UOM:		cm			
Screen Diameter:		6.03000020980835			
<u>Water Details</u>					
Water ID:		1005618912			
Layer:					
Kind Code:					
Kind:					
Water Found Depth:					
Water Found Depth UOM:		m			
<u>Hole Diameter</u>					
Hole ID:		1005618910			
Diameter:		11.430000305175781			
Depth From:		0.0			
Depth To:		2.740000009536743			
Hole Depth UOM:		m			
Hole Diameter UOM:		cm			
<u>Hole Diameter</u>					
Hole ID:		1005618911			
Diameter:		7.619999885559082			
Depth From:		2.740000009536743			
Depth To:					
Hole Depth UOM:		m			
Hole Diameter UOM:		cm			
<u>Links</u>					
Bore Hole ID:		1005440497		Tag No: A178528	
Depth M:		4.37		Contractor: 7241	
Year Completed:		2015		Path: 7247243524.pdf	
Well Completed Dt:		2015/05/29		Latitude: 45.4155031376099	
Audit No:		Z203901		Longitude: -75.637726661798	
32	1 of 1	WNW/210.9	68.9 / -1.00	805 BETFORST RD Ottawa ON	WWIS
Well ID:		7243522		Flowing (Y/N):	
Construction Date:				Flow Rate:	
Use 1st:		Monitoring and Test Hole		Data Entry Status:	
Use 2nd:		0		Data Src:	
Final Well Status:		Test Hole		Date Received: 26-Jun-2015 00:00:00	
Water Type:				Selected Flag: TRUE	
Casing Material:				Abandonment Rec:	
Audit No:		Z208932		Contractor: 7241	
Tag:		A178519		Form Version: 7	
Constructn Method:				Owner:	
Elevation (m):				County: OTTAWA-CARLETON	
Elevatn Reliabilty:				Lot:	
Depth to Bedrock:				Concession:	
Well Depth:				Concession Name:	
Overburden/Bedrock:				Easting NAD83:	
Pump Rate:				Northing NAD83:	
Static Water Level:				Zone:	
Clear/Cloudy:				UTM Reliability:	
Municipality:		GLOUCESTER TOWNSHIP			
Site Info:					

Map Key	Number of Records	Direction/ Distance (m)	Elev/Diff (m)	Site	DB
PDF URL (Map):		https://d2khazk8e83rdv.cloudfront.net/moe_mapping/downloads/2Water/Wells_pdfs/724\7243522.pdf			

Additional Detail(s) (Map)

Well Completed Date: 2015/06/01
Year Completed: 2015
Depth (m): 4.57
Latitude: 45.4157379409037
Longitude: -75.6375887174717
Path: 724\7243522.pdf

Bore Hole Information

Bore Hole ID:	1005440488	Elevation:	
DP2BR:		Elevrc:	
Spatial Status:		Zone:	18
Code OB:		East83:	450113.00
Code OB Desc:		North83:	5029333.00
Open Hole:		Org CS:	UTM83
Cluster Kind:		UTMRC:	4
Date Completed:	01-Jun-2015 00:00:00	UTMRC Desc:	margin of error : 30 m - 100 m
Remarks:		Location Method:	wwr
Loc Method Desc:	on Water Well Record		
Elevrc Desc:			
Location Source Date:			
Improvement Location Source:			
Improvement Location Method:			
Source Revision Comment:			
Supplier Comment:			

Overburden and Bedrock

Materials Interval

Formation ID: 1005618747
Layer: 3
Color: 2
General Color: GREY
Mat1: 17
Most Common Material: SHALE
Mat2:
Mat2 Desc:
Mat3: 74
Mat3 Desc: LAYERED
Formation Top Depth: 2.130000114440918
Formation End Depth: 4.570000171661377
Formation End Depth UOM: m

Overburden and Bedrock

Materials Interval

Formation ID: 1005618745
Layer: 1
Color: 6
General Color: BROWN
Mat1: 28
Most Common Material: SAND
Mat2: 11
Mat2 Desc: GRAVEL
Mat3: 77
Mat3 Desc: LOOSE
Formation Top Depth: 0.0
Formation End Depth: 0.3100000023841858

Map Key	Number of Records	Direction/ Distance (m)	Elev/Diff (m)	Site	DB
Formation End Depth UOM:		m			
<u>Overburden and Bedrock Materials Interval</u>					
Formation ID:		1005618746			
Layer:		2			
Color:		6			
General Color:		BROWN			
Mat1:		05			
Most Common Material:		CLAY			
Mat2:		28			
Mat2 Desc:		SAND			
Mat3:		85			
Mat3 Desc:		SOFT			
Formation Top Depth:		0.3100000023841858			
Formation End Depth:		2.130000114440918			
Formation End Depth UOM:		m			
<u>Annular Space/Abandonment Sealing Record</u>					
Plug ID:		1005618757			
Layer:		2			
Plug From:		0.3100000023841858			
Plug To:		3.0999999046325684			
Plug Depth UOM:		m			
<u>Annular Space/Abandonment Sealing Record</u>					
Plug ID:		1005618758			
Layer:		3			
Plug From:		3.0999999046325684			
Plug To:					
Plug Depth UOM:		m			
<u>Annular Space/Abandonment Sealing Record</u>					
Plug ID:		1005618756			
Layer:		1			
Plug From:		0.0			
Plug To:		0.3100000023841858			
Plug Depth UOM:		m			
<u>Method of Construction & Well Use</u>					
Method Construction ID:		1005618755			
Method Construction Code:		7			
Method Construction:		Diamond			
Other Method Construction:					
<u>Pipe Information</u>					
Pipe ID:		1005618744			
Casing No:		0			
Comment:					
Alt Name:					

<i>Map Key</i>	<i>Number of Records</i>	<i>Direction/ Distance (m)</i>	<i>Elev/Diff (m)</i>	<i>Site</i>	<i>DB</i>
<u>Construction Record - Casing</u>					
Casing ID:			1005618751		
Layer:			1		
Material:			5		
Open Hole or Material:			PLASTIC		
Depth From:			0.0		
Depth To:			3.0		
Casing Diameter:			5.199999809265137		
Casing Diameter UOM:			cm		
Casing Depth UOM:			m		
<u>Construction Record - Screen</u>					
Screen ID:			1005618752		
Layer:			1		
Slot:			10		
Screen Top Depth:			3.0999999046325684		
Screen End Depth:			4.570000171661377		
Screen Material:			5		
Screen Depth UOM:			m		
Screen Diameter UOM:			cm		
Screen Diameter:			6.03000020980835		
<u>Water Details</u>					
Water ID:			1005618750		
Layer:					
Kind Code:					
Kind:					
Water Found Depth:					
Water Found Depth UOM:			m		
<u>Hole Diameter</u>					
Hole ID:			1005618748		
Diameter:			11.430000305175781		
Depth From:			0.0		
Depth To:			2.130000114440918		
Hole Depth UOM:			m		
Hole Diameter UOM:			cm		
<u>Hole Diameter</u>					
Hole ID:			1005618749		
Diameter:			7.619999885559082		
Depth From:			2.130000114440918		
Depth To:			4.570000171661377		
Hole Depth UOM:			m		
Hole Diameter UOM:			cm		
<u>Links</u>					
Bore Hole ID:	1005440488			Tag No:	A178519
Depth M:	4.57			Contractor:	7241
Year Completed:	2015			Path:	724\7243522.pdf
Well Completed Dt:	2015/06/01			Latitude:	45.4157379409037
Audit No:	Z208932			Longitude:	-75.6375887174717

Map Key	Number of Records	Direction/ Distance (m)	Elev/Diff (m)	Site	DB
34	1 of 1	SE/226.9	69.9 / 0.00	ON	WWIS
Well ID: 7219180 Construction Date: Use 1st: Use 2nd: Final Well Status: Water Type: Casing Material: Audit No: C22314 Tag: A137266 Constructn Method: Elevation (m): Elevatn Reliabilty: Depth to Bedrock: Well Depth: Overburden/Bedrock: Pump Rate: Static Water Level: Clear/Cloudy: Municipality: GLOUCESTER TOWNSHIP Site Info:		Flowing (Y/N): Flow Rate: Data Entry Status: Yes Data Src: Date Received: 14-Apr-2014 00:00:00 Selected Flag: TRUE Abandonment Rec: Contractor: 6964 Form Version: 8 Owner: County: OTTAWA-CARLETON Lot: Concession: Concession Name: Easting NAD83: Northing NAD83: Zone: UTM Reliability:			
PDF URL (Map):					
<u>Additional Detail(s) (Map)</u>					
Well Completed Date: 2013/09/16 Year Completed: 2013 Depth (m): Latitude: 45.413086277207 Longitude: -75.6336865179226 Path:					
<u>Bore Hole Information</u>					
Bore Hole ID: 1004731391 DP2BR: Spatial Status: Code OB: Code OB Desc: Open Hole: Cluster Kind: Date Completed: 16-Sep-2013 00:00:00 Remarks: Loc Method Desc: on Water Well Record Elevrc Desc: Location Source Date: Improvement Location Source: Improvement Location Method: Source Revision Comment: Supplier Comment:		Elevation: Elevrc: Zone: 18 East83: 450416.00 North83: 5029036.00 Org CS: UTM83 UTMRC: 4 UTMRC Desc: margin of error : 30 m - 100 m Location Method: wwr			
<u>Links</u>					
Bore Hole ID: 1004731391 Depth M: Year Completed: 2013 Well Completed Dt: 2013/09/16 Audit No: C22314		Tag No: A137266 Contractor: 6964 Path: Latitude: 45.413086277207 Longitude: -75.6336865179226			

Map Key	Number of Records	Direction/ Distance (m)	Elev/Diff (m)	Site	DB
36	1 of 9	SSW/228.1	69.9 / 0.00	OTTAWA-CARLETON REG. TRANSIT COMMISSION 875 BELFAST ROAD OTTAWA CITY ON K1G 0Z4	CA
Certificate #:		8-4058-99-			
Application Year:		99			
Issue Date:		6/24/1999			
Approval Type:		Industrial air			
Status:		Approved			
Application Type:					
Client Name:					
Client Address:					
Client City:					
Client Postal Code:					
Project Description:		EMERGENCY POWER FOR OFFICE BLDG.			
Contaminants:					
Emission Control:					
36	2 of 9	SSW/228.1	69.9 / 0.00	ALGONQUIN COLLEGE GM TRAINING CENTRE 875 BELFAST ROAD OTTAWA ON K1G 0Z4	GEN
Generator No:		ON0213602		Status:	
SIC Code:		8599		Co Admin:	
SIC Description:		OTHER EDUC. SERV.		Choice of Contact:	
Approval Years:		89,90		Phone No Admin:	
PO Box No:				Contam. Facility:	
Country:				MHSW Facility:	
Detail(s)					
Waste Class:		213			
Waste Class Desc:		PETROLEUM DISTILLATES			
36	3 of 9	SSW/228.1	69.9 / 0.00	ALGONQUIN COLLEGE 17-308 GM TRAINING CENTRE 875 BELFAST ROAD OTTAWA ON K1G 0Z4	GEN
Generator No:		ON0213602		Status:	
SIC Code:		8599		Co Admin:	
SIC Description:		OTHER EDUC. SERV.		Choice of Contact:	
Approval Years:		92,93,94,95,96,97		Phone No Admin:	
PO Box No:				Contam. Facility:	
Country:				MHSW Facility:	
Detail(s)					
Waste Class:		213			
Waste Class Desc:		PETROLEUM DISTILLATES			
36	4 of 9	SSW/228.1	69.9 / 0.00	ALGONQUIN COLLEGE 875 BELFAST ROAD OTTAWA ON K1G 0Z4	GEN
Generator No:		ON0213602		Status:	
SIC Code:		8599		Co Admin:	
SIC Description:		OTHER EDUC. SERV.		Choice of Contact:	
Approval Years:		98		Phone No Admin:	
PO Box No:				Contam. Facility:	
Country:				MHSW Facility:	

Map Key	Number of Records	Direction/ Distance (m)	Elev/Diff (m)	Site	DB
<u>Detail(s)</u>					
Waste Class:		213			
Waste Class Desc:		PETROLEUM DISTILLATES			
36	5 of 9	SSW/228.1	69.9 / 0.00	City of Ottawa 875 Belfast Road Ottawa ON K1G 0Z4	CA
Certificate #:		1332-5N5KR9			
Application Year:		2003			
Issue Date:		6/12/2003			
Approval Type:		Air			
Status:		Approved			
Application Type:					
Client Name:					
Client Address:					
Client City:					
Client Postal Code:					
Project Description:					
Contaminants:					
Emission Control:					
36	6 of 9	SSW/228.1	69.9 / 0.00	City of Ottawa 875 Belfast Rd Ottawa ON	ECA
Approval No:		4238-8Z5QY3		MOE District:	
Approval Date:		2012-10-25		City:	
Status:		Approved		Longitude:	
Record Type:		ECA		Latitude:	
Link Source:		IDS		Geometry X:	
SWP Area Name:				Geometry Y:	
Approval Type:		ECA-MUNICIPAL AND PRIVATE SEWAGE WORKS			
Project Type:		MUNICIPAL AND PRIVATE SEWAGE WORKS			
Business Name:		City of Ottawa			
Address:		875 Belfast Rd			
Full Address:					
Full PDF Link:		https://www.accessenvironment.ene.gov.on.ca/instruments/4509-8YHK7K-14.pdf			
PDF Site Location:					
36	7 of 9	SSW/228.1	69.9 / 0.00	QUALNET WIRELESS SERVICES INC 875 BELFAST RD,,OTTAWA,ON,K1G 0Z4,CA ON	PINC
Incident Id:					
Incident No:		1476310			
Incident Reported Dt:		9/10/2014			
Type:		FS-Pipeline Incident			
Status Code:					
Tank Status:		Pipeline Damage Reason Est			
Task No:					
Spills Action Centre:					
Fuel Type:					
Fuel Occurrence Tp:					
Date of Occurrence:					
Occurrence Start Dt:					
Depth:					
Customer Acct Name:		QUALNET WIRELESS SERVICES INC			
Incident Address:		875 BELFAST RD,,OTTAWA,ON,K1G 0Z4,CA			
Pipe Material:					
Fuel Category:					
Health Impact:					
Environment Impact:					
Property Damage:					
Service Interrupt:					
Enforce Policy:					
Public Relation:					
Pipeline System:					
PSIG:					
Attribute Category:					
Regulator Location:					
Method Details:					

Map Key	Number of Records	Direction/ Distance (m)	Elev/Diff (m)	Site	DB
Operation Type: Pipeline Type: Regulator Type: Summary: Reported By: Affiliation: Occurrence Desc: Damage Reason: Notes:					
36	8 of 9	SSW/228.1	69.9 / 0.00	Tomlinson Environmental Services Ltd 875 Belfast Rd Ottawa ON K1G 0Z4	SPL
Ref No:	4324-ABMP64			Discharger Report:	
Site No:	NA			Material Group:	
Incident Dt:	2016/07/07			Health/Env Conseq:	
Year:				Client Type:	
Incident Cause:				Sector Type:	Other
Incident Event:	Dumping			Agency Involved:	
Contaminant Code:	44			Nearest Watercourse:	
Contaminant Name:	SEWAGE,RAW UNCHLORINATED			Site Address:	875 Belfast Rd
Contaminant Limit 1:				Site District Office:	
Contam Limit Freq 1:				Site Postal Code:	K1G 0Z4
Contaminant UN No 1:				Site Region:	
Environment Impact:				Site Municipality:	Ottawa
Nature of Impact:				Site Lot:	
Receiving Medium:				Site Conc:	
Receiving Env:	Land			Northing:	5029001
MOE Response:	No			Easting:	450246
Dt MOE Arvl on Scn:				Site Geo Ref Accu:	
MOE Reported Dt:	2016/07/07			Site Map Datum:	
Dt Document Closed:				SAC Action Class:	Land Spills
Incident Reason:	Operator/Human Error			Source Type:	
Site Name:	OC Transpo Yard<UNOFFICIAL>				
Site County/District:					
Site Geo Ref Meth:					
Incident Summary:	OC Transpo: Raw Swg to Parking Lot, Ctnd & Clnd.				
Contaminant Qty:	75 L				
36	9 of 9	SSW/228.1	69.9 / 0.00	City of Ottawa 875 Belfast Road Ottawa ON K1G 0Z8	ECA
Approval No:	1332-5N5KR9			MOE District:	Ottawa
Approval Date:	2003-06-12			City:	
Status:	Approved			Longitude:	-75.635605
Record Type:	ECA			Latitude:	45.413948
Link Source:	IDS			Geometry X:	
SWP Area Name:	Rideau Valley			Geometry Y:	
Approval Type:	ECA-AIR				
Project Type:	AIR				
Business Name:	City of Ottawa				
Address:	875 Belfast Road				
Full Address:					
Full PDF Link:	https://www.accessenvironment.ene.gov.on.ca/instruments/2189-5KJHHC-14.pdf				
PDF Site Location:					
38	1 of 10	SSE/234.9	69.9 / 0.00	W. G. INVESTMENTS 899 BELFAST ROAD OTTAWA	SPL

Map Key	Number of Records	Direction/ Distance (m)	Elev/Diff (m)	Site	DB
OTTAWA CITY ON K1G 0Z4					
Ref No:	67885			Discharger Report:	
Site No:				Material Group:	
Incident Dt:	3/10/1992			Health/Env Conseq:	
Year:				Client Type:	
Incident Cause:	UNDERGROUND TANK LEAK			Sector Type:	
Incident Event:				Agency Involved:	
Contaminant Code:				Nearest Watercourse:	
Contaminant Name:				Site Address:	
Contaminant Limit 1:				Site District Office:	
Contam Limit Freq 1:				Site Postal Code:	
Contaminant UN No 1:				Site Region:	
Environment Impact:	CONFIRMED			Site Municipality:	20101
Nature of Impact:	Soil Contamination			Site Lot:	
Receiving Medium:	LAND			Site Conc:	
Receiving Env:				Northing:	
MOE Response:				Easting:	MOE
Dt MOE Arvl on Scr:				Site Geo Ref Accu:	
MOE Reported Dt:	3/10/1992			Site Map Datum:	
Dt Document Closed:				SAC Action Class:	
Incident Reason:	CORROSION			Source Type:	
Site Name:					
Site County/District:					
Site Geo Ref Meth:					
Incident Summary:	W. G. INVESTMENTS-LEAKING UNDERGROUND TANK FOUND AT 899 BELFAST RD. OTTAWA				
Contaminant Qty:					
38	2 of 10	SSE/234.9	69.9 / 0.00	City of Ottawa 899 Belfast Road Ottawa ON K1G 0Z4	CA
Certificate #:	0133-5MZN7V				
Application Year:	2003				
Issue Date:	6/12/2003				
Approval Type:	Air				
Status:	Approved				
Application Type:					
Client Name:					
Client Address:					
Client City:					
Client Postal Code:					
Project Description:					
Contaminants:					
Emission Control:					
38	3 of 10	SSE/234.9	69.9 / 0.00	899 Belfast Ottawa ON K1G 0Z4	EHS
Order No:	20120209019			Nearest Intersection:	
Status:	C			Municipality:	Ottawa
Report Type:	Custom Report			Client Prov/State:	ON
Report Date:	2/21/2012			Search Radius (km):	0.25
Date Received:	2/9/2012 1:33:32 PM			X:	-75.63371
Previous Site Name:				Y:	45.412597
Lot/Building Size:					
Additional Info Ordered:	Fire Insur. Maps and/or Site Plans; Title Searches				
38	4 of 10	SSE/234.9	69.9 / 0.00	City of Ottawa 899 Belfast Rd	ECA

Map Key	Number of Records	Direction/ Distance (m)	Elev/Diff (m)	Site	DB
Ottawa ON K2G 6J8					
Approval No:	6835-8WYQUH			MOE District:	
Approval Date:	2012-08-14			City:	
Status:	Approved			Longitude:	
Record Type:	ECA			Latitude:	
Link Source:	IDS			Geometry X:	
SWP Area Name:				Geometry Y:	
Approval Type:	ECA-INDUSTRIAL SEWAGE WORKS				
Project Type:	INDUSTRIAL SEWAGE WORKS				
Business Name:	City of Ottawa				
Address:	899 Belfast Rd				
Full Address:					
Full PDF Link:	https://www.accessenvironment.ene.gov.on.ca/instruments/3100-8W6NU6-14.pdf				
PDF Site Location:					
38	5 of 10	SSE/234.9	69.9 / 0.00	City of Ottawa 899 Belfast Road Ottawa City Ottawa ON K1G 0Z2	ECA
Approval No:	4315-9M3PXL			MOE District:	
Approval Date:	7/30/14			City:	Ottawa
Status:	Approved			Longitude:	
Record Type:				Latitude:	
Link Source:				Geometry X:	
SWP Area Name:				Geometry Y:	
Approval Type:					
Project Type:	Air/Noise				
Business Name:	City of Ottawa				
Address:					
Full Address:	899 Belfast Road Ottawa City K1G 0Z2				
Full PDF Link:					
PDF Site Location:					
38	6 of 10	SSE/234.9	69.9 / 0.00	City of Ottawa 899 Belfast Road Ottawa ON K1G 0Z8	ECA
Approval No:	0133-5MZN7V			MOE District:	Ottawa
Approval Date:	2003-06-12			City:	
Status:	Approved			Longitude:	-75.63438
Record Type:	ECA			Latitude:	45.413063
Link Source:	IDS			Geometry X:	
SWP Area Name:	Rideau Valley			Geometry Y:	
Approval Type:	ECA-AIR				
Project Type:	AIR				
Business Name:	City of Ottawa				
Address:	899 Belfast Road				
Full Address:					
Full PDF Link:	https://www.accessenvironment.ene.gov.on.ca/instruments/2147-5KHLKJ-14.pdf				
PDF Site Location:					
38	7 of 10	SSE/234.9	69.9 / 0.00	City of Ottawa 899 Belfast Rd Ottawa ON K1G 0Z2	ECA
Approval No:	4315-9M3PXL			MOE District:	
Approval Date:	2014-07-30			City:	
Status:	Approved			Longitude:	
Record Type:	ECA			Latitude:	

Map Key	Number of Records	Direction/ Distance (m)	Elev/Diff (m)	Site	DB
Link Source: IDS SWP Area Name: Approval Type: ECA-AIR Project Type: AIR Business Name: City of Ottawa Address: 899 Belfast Rd Full Address: Full PDF Link: https://www.accessenvironment.ene.gov.on.ca/instruments/7364-967P6S-14.pdf PDF Site Location:				Geometry X: Geometry Y:	
38	8 of 10	SSE/234.9	69.9 / 0.00	City of Ottawa, OC Transpo 899 Belfast Road Ottawa ON K1G 0Z4	GEN
Generator No: ON8374212 SIC Code: SIC Description: Approval Years: As of Jul 2020 PO Box No: Country: Canada				Status: Registered Co Admin: Choice of Contact: Phone No Admin: Contam. Facility: MHSW Facility:	
<u>Detail(s)</u>					
Waste Class: 145 I					
Waste Class Desc: Wastes from the use of pigments, coatings and paints					
Waste Class: 212 I					
Waste Class Desc: Aliphatic solvents and residues					
Waste Class: 145 L					
Waste Class Desc: Wastes from the use of pigments, coatings and paints					
38	9 of 10	SSE/234.9	69.9 / 0.00	City of Ottawa, OC Transpo 899 Belfast Road Ottawa ON K1G 0Z4	GEN
Generator No: ON8374212 SIC Code: SIC Description: Approval Years: As of Nov 2021 PO Box No: Country: Canada				Status: Registered Co Admin: Choice of Contact: Phone No Admin: Contam. Facility: MHSW Facility:	
<u>Detail(s)</u>					
Waste Class: 251 L					
Waste Class Desc: Waste oils/sludges (petroleum based)					
Waste Class: 331 I					
Waste Class Desc: Waste compressed gases including cylinders					
Waste Class: 145 I					
Waste Class Desc: Wastes from the use of pigments, coatings and paints					
Waste Class: 122 C					
Waste Class Desc: Alkaline slutions - containing other metals and non-metals (not cyanide)					
Waste Class: 145 L					
Waste Class Desc: Wastes from the use of pigments, coatings and paints					
Waste Class: 212 I					
Waste Class Desc: Aliphatic solvents and residues					

Map Key	Number of Records	Direction/ Distance (m)	Elev/Diff (m)	Site	DB
---------	-------------------	----------------------------	------------------	------	----

38	10 of 10	SSE/234.9	69.9 / 0.00	City of Ottawa, OC Transpo 899 Belfast Road Ottawa ON K1G 0Z4	GEN
--------------------	----------	-----------	-------------	---	-----

Generator No:	ON8374212	Status:	Registered
SIC Code:		Co Admin:	
SIC Description:		Choice of Contact:	
Approval Years:	As of Apr 2022	Phone No Admin:	
PO Box No:		Contam. Facility:	
Country:	Canada	MHSW Facility:	

Detail(s)

Waste Class:	212 I
Waste Class Desc:	ALIPHATIC SOLVENTS
Waste Class:	251 L
Waste Class Desc:	OIL SKIMMINGS & SLUDGES
Waste Class:	145 L
Waste Class Desc:	PAINT/PIGMENT/COATING RESIDUES
Waste Class:	145 I
Waste Class Desc:	PAINT/PIGMENT/COATING RESIDUES
Waste Class:	331 I
Waste Class Desc:	WASTE COMPRESSED GASES
Waste Class:	122 C
Waste Class Desc:	ALKALINE WASTES - OTHER METALS

40	1 of 1	E/242.7	68.9 / -1.00	ON	WWIS
--------------------	--------	---------	--------------	----	------

Well ID:	7207347	Flowing (Y/N):	
Construction Date:		Flow Rate:	
Use 1st:		Data Entry Status:	Yes
Use 2nd:		Data Src:	
Final Well Status:		Date Received:	04-Sep-2013 00:00:00
Water Type:		Selected Flag:	TRUE
Casing Material:		Abandonment Rec:	
Audit No:	C21843	Contractor:	6964
Tag:	A137242	Form Version:	8
Constructn Method:		Owner:	
Elevation (m):		County:	OTTAWA-CARLETON
Elevatn Reliabilty:		Lot:	
Depth to Bedrock:		Concession:	
Well Depth:		Concession Name:	
Overburden/Bedrock:		Easting NAD83:	
Pump Rate:		Northing NAD83:	
Static Water Level:		Zone:	
Clear/Cloudy:		UTM Reliability:	
Municipality:	GLOUCESTER TOWNSHIP		
Site Info:			

PDF URL (Map):

Additional Detail(s) (Map)

Well Completed Date:	2013/05/09
Year Completed:	2013
Depth (m):	

<i>Map Key</i>	<i>Number of Records</i>	<i>Direction/ Distance (m)</i>	<i>Elev/Diff (m)</i>	<i>Site</i>	<i>DB</i>
<i>Latitude:</i>		45.414381736792			
<i>Longitude:</i>		-75.632192924267			
<i>Path:</i>					

Bore Hole Information

Bore Hole ID:	1004558670	Elevation:	
DP2BR:		Elevrc:	
Spatial Status:		Zone:	18
Code OB:		East83:	450534.00
Code OB Desc:		North83:	5029179.00
Open Hole:		Org CS:	UTM83
Cluster Kind:		UTMRC:	4
Date Completed:	09-May-2013 00:00:00	UTMRC Desc:	margin of error : 30 m - 100 m
Remarks:		Location Method:	wwr
Loc Method Desc:	on Water Well Record		
Elevrc Desc:			
Location Source Date:			
Improvement Location Source:			
Improvement Location Method:			
Source Revision Comment:			
Supplier Comment:			

Links

Bore Hole ID:	1004558670	Tag No:	A137242
Depth M:		Contractor:	6964
Year Completed:	2013	Path:	
Well Completed Dt:	2013/05/09	Latitude:	45.414381736792
Audit No:	C21843	Longitude:	-75.632192924267

Unplottable Summary

Total: **42** Unplottable sites

DB	Company Name/Site Name	Address	City	Postal
CA	GIL BERN CHARLES CORPORATION LIMITED	ST. LAURENT BLVD.	OTTAWA CITY ON	
CA	OTTAWA-CARLETON REGIONAL TRANSIT COMM.	ST. LAURENT BLVD.	OTTAWA CITY ON	
CA	COLONNADE DEVELOPMENT INC.	ST. LAURENT BLVD. OTTAWA BUS.	OTTAWA CITY ON	
CA	MINISTRY OF GOVERNMENT SERVICES	ST. LAURENT BLVD.OTTAWA BUS.PK	OTTAWA CITY ON	
CA	WARTAN DEVELOPMENT CORPORATION-LOT 11	STREET 'O'-BELFAST RD. CONDOS	OTTAWA CITY ON	
CA	RICHCRAFT HOMES OTTAWA BUSINESS PARK	ST. LAURENT BLVD.	OTTAWA CITY ON	
CA	R.M. OF OTTAWA-CARLETON, CONROY ROAD	ST. LAURENT BLVD.	OTTAWA CITY ON	
CA	OTTAWA CITY OTTAWA BUS. PK PH. IV	ST. LAURENT BLVD.	OTTAWA CITY ON	
CA	R.M. OF OTTAWA-CARLETON	BELFAST RD.	OTTAWA CITY ON	
CA	TARTAN DEVELOPMENT CORPORATION-LOT 11	STREET 'O'/BELFAST RD. CONDOS	OTTAWA CITY ON	
CA	OTTAWA-CARLETON REG. HOUSING AUTHORITY	ST. LAURENT BOULEVARD	OTTAWA CITY ON	
CA	CITY	BELFAST RD.	OTTAWA ON	
CA	COLONNADE DEVELOPMENT INC.	ST. LAURENT BLVD. OTTAWA BUS.	OTTAWA CITY ON	
CA	GIL BERN CHARLES CORPORATION LIMITED	ST. LAURENT BLVD.	OTTAWA CITY ON	
CA	OTTAWA-CARLETON REGIONAL TRANSIT COMM.	ST. LAURENT BLVD.	OTTAWA CITY ON	
CA		St. Laurent Boulevard	Ottawa ON	
CA	Donald Street to Easement	St. Laurent Boulevard	Ottawa ON	

CA	CITY	ST. LAURENT BLVD. EXT.	OTTAWA ON	
CA	CITY	ST. LAURENT BLVD. EXT.	OTTAWA ON	
CA	OTTAWA CITY ST. LAURENT BLVD.	ST. LAURENT BLVD. BUS.PK PH.IV	OTTAWA CITY ON	
CA	RICHCRAFT HOMES OTTAWA BUSINESS PARK	ST. LAURENT BLVD.	OTTAWA CITY ON	
EBR	Tomlinson Environmental Services Ltd.	Mobile Facility Ottawa CITY OF OTTAWA	ON	
ECA	Tomlinson Environmental Services Ltd.	Mobile Facility	Ottawa ON	K2R 6K7
ECA	Tomlinson Environmental Services Ltd.	Mobile Facility	Ottawa ON	K1G 3N4
GEN	RW Tomlinson	St. Laurent Blvd Guideway	Ottawa ON	K1G 3N4
GEN	RW Tomlinson	St. Laurent Blvd Guideway	Ottawa ON	K1G 3N4
GEN	RW Tomlinson	St. Laurent Blvd Guideway	Ottawa ON	K1G 3N4
SPL	UNKNOWN	BELFAST ST.	OTTAWA CITY ON	
SPL	OTTAWA-CARLETON	OC TRANSPO GARAGE	OTTAWA CITY ON	
SPL	UNKNOWN	CYRVILLE DRAIN ON ST. LAURENT BLVD.	OTTAWA CITY ON	
SPL	OTTAWA-CARLETON	OC TRANSPO GARAGE	OTTAWA ON	
SPL	OC TRANSPO	MOTOR VEHICLE (OPERATING FLUID)	OTTAWA CITY ON	
SPL	OTTAWA-CARLETON	OC TRANSPO GARAGE	OTTAWA CITY ON	
SPL	OTTAWA-CARLETON, R.M. OF	ST. LAURENT TRANSIT WAY STN. MOTOR VEHICLE (OPERATING FLUID)	OTTAWA CITY ON	
SPL	OLRT Constructors	Belfast beneath the VIA Rail Crossing	Ottawa ON	
SPL	OLRT Constructors	OC Transit Way Beneath the Belfast Overpass	Ottawa ON	
SPL	SNC-Lavalin Constructors (Pacific) Inc., Dragados Canada, Inc.	Belfast	Ottawa ON	
SPL	OLRT Constructors	Belfast Rd, South of Via Rail Overpass	Ottawa ON	
SPL		Belfast Rd,	Ottawa ON	

SPL	Tomlinson Environmental Services Ltd.		Ottawa ON
WWIS		lot 27	ON
WWIS		lot 12	ON

Unplottable Report

Site: GIL BERN CHARLES CORPORATION LIMITED
ST. LAURENT BLVD. OTTAWA CITY ON

Database:
CA

Certificate #: 3-0530-87-
Application Year: 87
Issue Date: 5/14/1987
Approval Type: Municipal sewage
Status: Approved
Application Type:
Client Name:
Client Address:
Client City:
Client Postal Code:
Project Description:
Contaminants:
Emission Control:

Site: OTTAWA-CARLETON REGIONAL TRANSIT COMM.
ST. LAURENT BLVD. OTTAWA CITY ON

Database:
CA

Certificate #: 3-0233-89-
Application Year: 89
Issue Date: 3/7/1989
Approval Type: Municipal sewage
Status: Approved
Application Type:
Client Name:
Client Address:
Client City:
Client Postal Code:
Project Description:
Contaminants:
Emission Control:

Site: COLONNADE DEVELOPMENT INC.
ST. LAURENT BLVD. OTTAWA BUS. OTTAWA CITY ON

Database:
CA

Certificate #: 3-0911-89-
Application Year: 89
Issue Date: 5/26/1989
Approval Type: Municipal sewage
Status: Approved
Application Type:
Client Name:
Client Address:
Client City:
Client Postal Code:
Project Description:
Contaminants:
Emission Control:

Site: MINISTRY OF GOVERNMENT SERVICES
ST. LAURENT BLVD. OTTAWA BUS. PK OTTAWA CITY ON

Database:
CA

Certificate #: 3-1598-89-
Application Year: 89

Issue Date: 8/10/1989
Approval Type: Municipal sewage
Status: Approved
Application Type:
Client Name:
Client Address:
Client City:
Client Postal Code:
Project Description:
Contaminants:
Emission Control:

Site: WARTAN DEVELOPMENT CORPORATION-LOT 11
STREET 'O'-BELFAST RD. CONDOS OTTAWA CITY ON

Database:
CA

Certificate #: 3-0566-90-
Application Year: 90
Issue Date: 4/12/1990
Approval Type: Municipal sewage
Status: Approved
Application Type:
Client Name:
Client Address:
Client City:
Client Postal Code:
Project Description:
Contaminants:
Emission Control:

Site: RICHCRAFT HOMES OTTAWA BUSINESS PARK
ST. LAURENT BLVD. OTTAWA CITY ON

Database:
CA

Certificate #: 7-1739-88-
Application Year: 88
Issue Date: 10/28/1988
Approval Type: Municipal water
Status: Approved
Application Type:
Client Name:
Client Address:
Client City:
Client Postal Code:
Project Description:
Contaminants:
Emission Control:

Site: R.M. OF OTTAWA-CARLETON, CONROY ROAD
ST. LAURENT BLVD. OTTAWA CITY ON

Database:
CA

Certificate #: 7-0635-88-
Application Year: 88
Issue Date: 5/13/1988
Approval Type: Municipal water
Status: Approved
Application Type:
Client Name:
Client Address:
Client City:
Client Postal Code:
Project Description:
Contaminants:
Emission Control:

Site: OTTAWA CITY OTTAWA BUS. PK PH. IV
ST. LAURENT BLVD. OTTAWA CITY ON

Database:
CA

Certificate #: 7-0744-88-
Application Year: 88
Issue Date: 6/30/1988
Approval Type: Municipal water
Status: Approved
Application Type:
Client Name:
Client Address:
Client City:
Client Postal Code:
Project Description:
Contaminants:
Emission Control:

Site: R.M. OF OTTAWA-CARLETON
BELFAST RD. OTTAWA CITY ON

Database:
CA

Certificate #: 7-0923-88-
Application Year: 88
Issue Date: 6/30/1988
Approval Type: Municipal water
Status: Approved
Application Type:
Client Name:
Client Address:
Client City:
Client Postal Code:
Project Description:
Contaminants:
Emission Control:

Site: TARTAN DEVELOPMENT CORPORATION-LOT 11
STREET 'O'/BELFAST RD. CONDOS OTTAWA CITY ON

Database:
CA

Certificate #: 7-0477-90-
Application Year: 90
Issue Date: 4/12/1990
Approval Type: Municipal water
Status: Approved
Application Type:
Client Name:
Client Address:
Client City:
Client Postal Code:
Project Description:
Contaminants:
Emission Control:

Site: OTTAWA-CARLETON REG. HOUSING AUTHORITY
ST. LAURENT BOULEVARD OTTAWA CITY ON

Database:
CA

Certificate #: 7-1421-91-
Application Year: 91
Issue Date: 11/14/1991
Approval Type: Municipal water
Status: Approved
Application Type:
Client Name:
Client Address:
Client City:
Client Postal Code:
Project Description:

Contaminants:
Emission Control:

Site: CITY
BELFAST RD. OTTAWA ON

Database:
CA

Certificate #: 3-0132-85-006
Application Year: 85
Issue Date: 3/5/85
Approval Type: Municipal sewage
Status: Approved
Application Type:
Client Name:
Client Address:
Client City:
Client Postal Code:
Project Description:
Contaminants:
Emission Control:

Site: COLONNADE DEVELOPMENT INC.
ST. LAURENT BLVD. OTTAWA BUS. OTTAWA CITY ON

Database:
CA

Certificate #: 7-0783-89-
Application Year: 89
Issue Date: 5/26/1989
Approval Type: Municipal water
Status: Approved
Application Type:
Client Name:
Client Address:
Client City:
Client Postal Code:
Project Description:
Contaminants:
Emission Control:

Site: GIL BERN CHARLES CORPORATION LIMITED
ST. LAURENT BLVD. OTTAWA CITY ON

Database:
CA

Certificate #: 7-0436-87-
Application Year: 87
Issue Date: 5/14/1987
Approval Type: Municipal water
Status: Approved
Application Type:
Client Name:
Client Address:
Client City:
Client Postal Code:
Project Description:
Contaminants:
Emission Control:

Site: OTTAWA-CARLETON REGIONAL TRANSIT COMM.
ST. LAURENT BLVD. OTTAWA CITY ON

Database:
CA

Certificate #: 7-0207-89-
Application Year: 89
Issue Date: 3/7/1989
Approval Type: Municipal water
Status: Approved
Application Type:

Client Name:
Client Address:
Client City:
Client Postal Code:
Project Description:
Contaminants:
Emission Control:

Site: *St. Laurent Boulevard Ottawa ON*

Database:
CA

Certificate #: 7347-5DELJN
Application Year: 02
Issue Date: 8/28/02
Approval Type: Municipal & Private water
Status: Approved
Application Type: New Certificate of Approval
Client Name: City of Ottawa
Client Address: 1495 Heron Road
Client City: Ottawa
Client Postal Code: K1V 6A6
Project Description: Approval is sought for the construction of watermains on St. Laurent Boulevard, and Sandridge Road.
Contaminants:
Emission Control:

Site: *Donald Street to Easement
St. Laurent Boulevard Ottawa ON*

Database:
CA

Certificate #: 2225-4KFR7G
Application Year: 00
Issue Date: 5/23/00
Approval Type: Municipal & Private sewage
Status: Approved
Application Type: New Certificate of Approval
Client Name: Corporation of the City of Ottawa
Client Address: 111 Sussex Drive, 7th Floor
Client City: Ottawa
Client Postal Code: K1N 5A1
Project Description: Construction of a Sanitary Sewer in St. Laurent Blvd. from Donald Street to Easement
Contaminants:
Emission Control:

Site: *CITY
ST. LAURENT BLVD. EXT. OTTAWA ON*

Database:
CA

Certificate #: 3-0206-85-006
Application Year: 85
Issue Date: 3/21/85
Approval Type: Municipal sewage
Status: Approved
Application Type:
Client Name:
Client Address:
Client City:
Client Postal Code:
Project Description:
Contaminants:
Emission Control:

Site: *CITY
ST. LAURENT BLVD. EXT. OTTAWA ON*

Database:
CA

Certificate #: 7-0164-85-006

Application Year: 85
Issue Date: 3/29/85
Approval Type: Municipal water
Status: Approved
Application Type:
Client Name:
Client Address:
Client City:
Client Postal Code:
Project Description:
Contaminants:
Emission Control:

Site: OTTAWA CITY ST. LAURENT BLVD.
ST. LAURENT BLVD. BUS.PK PH.IV OTTAWA CITY ON

Database:
CA

Certificate #: 3-0861-88-
Application Year: 88
Issue Date: 6/30/1988
Approval Type: Municipal sewage
Status: Approved
Application Type:
Client Name:
Client Address:
Client City:
Client Postal Code:
Project Description:
Contaminants:
Emission Control:

Site: RICHCRAFT HOMES OTTAWA BUSINESS PARK
ST. LAURENT BLVD. OTTAWA CITY ON

Database:
CA

Certificate #: 3-2055-88-
Application Year: 88
Issue Date: 10/28/1988
Approval Type: Municipal sewage
Status: Approved
Application Type:
Client Name:
Client Address:
Client City:
Client Postal Code:
Project Description:
Contaminants:
Emission Control:

Site: Tomlinson Environmental Services Ltd.
Mobile Facility Ottawa CITY OF OTTAWA ON

Database:
EBR

EBR Registry No: 011-5279
Ministry Ref No: 7519-8P2K34
Notice Type: Instrument Decision
Notice Stage:
Notice Date: February 11, 2016
Proposal Date: December 05, 2011
Year: 2011
Instrument Type: (EPA Part II.1-air) - Environmental Compliance Approval (project type: air)
Off Instrument Name:
Posted By:
Company Name: Tomlinson Environmental Services Ltd.
Site Address:
Location Other:
Proponent Name:
Proponent Address: 5597 Power Road, Ottawa Ontario, Canada K1G 3N4

Decision Posted:
Exception Posted:
Section:
Act 1:
Act 2:
Site Location Map:

Comment Period:
URL:

Site Location Details:

Mobile Facility Ottawa CITY OF OTTAWA

Site: Tomlinson Environmental Services Ltd.
Mobile Facility Ottawa ON K2R 6K7

Database:
ECA

Approval No: 7083-BXLJKZ
Approval Date: 2021-03-15
Status: Approved
Record Type: ECA
Link Source: IDS
SWP Area Name:
Approval Type: ECA-INDUSTRIAL SEWAGE WORKS
Project Type: INDUSTRIAL SEWAGE WORKS
Business Name: Tomlinson Environmental Services Ltd.
Address: Mobile Facility
Full Address:
Full PDF Link: <https://www.accessenvironment.ene.gov.on.ca/instruments/5994-BVEHYM-14.pdf>
PDF Site Location:

MOE District:
City:
Longitude:
Latitude:
Geometry X:
Geometry Y:

Site: Tomlinson Environmental Services Ltd.
Mobile Facility Ottawa ON K1G 3N4

Database:
ECA

Approval No: 1685-A6EJ97
Approval Date: 2016-02-03
Status: Approved
Record Type: ECA
Link Source: IDS
SWP Area Name:
Approval Type: ECA-AIR
Project Type: AIR
Business Name: Tomlinson Environmental Services Ltd.
Address: Mobile Facility
Full Address:
Full PDF Link: <https://www.accessenvironment.ene.gov.on.ca/instruments/7519-8P2K34-14.pdf>
PDF Site Location:

MOE District:
City:
Longitude:
Latitude:
Geometry X:
Geometry Y:

Site: RW Tomlinson
St. Laurent Blvd Guideway Ottawa ON K1G 3N4

Database:
GEN

Generator No: ON6732602
SIC Code:
SIC Description:
Approval Years: As of Dec 2017
PO Box No:
Country: Canada
Status: Registered
Co Admin:
Choice of Contact:
Phone No Admin:
Contam. Facility:
MHSW Facility:

Detail(s)

Waste Class: 251 L
Waste Class Desc: Waste oils/sludges (petroleum based)

Site: RW Tomlinson
St. Laurent Blvd Guideway Ottawa ON K1G 3N4

Database:
GEN

Generator No: ON6732602
SIC Code: 237310, 237990
SIC Description: HIGHWAY, STREET AND BRIDGE CONSTRUCTION, OTHER HEAVY AND
Status:
Co Admin:
Choice of Contact: CO_OFFICIAL

Approval Years: CIVIL ENGINEERING CONSTRUCTION
2016
PO Box No:
Country: Canada
Phone No Admin:
Contam. Facility: No
MHSW Facility: No

Detail(s)

Waste Class: 251
Waste Class Desc: OIL SKIMMINGS & SLUDGES

Site: **RW Tomlinson**
St. Laurent Blvd Guideway Ottawa ON K1G 3N4

Database:
GEN

Generator No: ON6732602
SIC Code:
SIC Description:
Approval Years: As of Dec 2018
PO Box No:
Country: Canada
Status: Registered
Co Admin:
Choice of Contact:
Phone No Admin:
Contam. Facility:
MHSW Facility:

Detail(s)

Waste Class: 251 L
Waste Class Desc: Waste oils/sludges (petroleum based)

Site: **UNKNOWN**
BELFAST ST. OTTAWA CITY ON

Database:
SPL

Ref No: 6345
Site No:
Incident Dt: 7/8/1988
Year:
Incident Cause: UNKNOWN
Incident Event:
Contaminant Code:
Contaminant Name:
Contaminant Limit 1:
Contam Limit Freq 1:
Contaminant UN No 1:
Environment Impact:
Nature of Impact:
Receiving Medium: WATER
Receiving Env:
MOE Response:
Dt MOE Arvl on Scn:
MOE Reported Dt: 7/8/1988
Dt Document Closed:
Incident Reason: UNKNOWN
Site Name:
Site County/District:
Site Geo Ref Meth:
Incident Summary: OIL IN STORM SEWER FROM UNKNOWN SOURCE, REQUEST FOR EMERG. WASTE GEN. #.
Contaminant Qty:
Discharger Report:
Material Group:
Health/Env Conseq:
Client Type:
Sector Type:
Agency Involved:
Nearest Watercourse:
Site Address:
Site District Office:
Site Postal Code:
Site Region: 20101
Site Municipality:
Site Lot:
Site Conc:
Northing:
Easting:
Site Geo Ref Accu:
Site Map Datum:
SAC Action Class:
Source Type:

Site: **OTTAWA-CARLETON**
OC TRANSP GARAGE OTTAWA CITY ON

Database:
SPL

Ref No: 4141
Site No:
Incident Dt: 6/11/1988
Year:
Incident Cause: VALVE/FITTING LEAK OR FAILURE
Incident Event:
Contaminant Code:
Contaminant Name:
Discharger Report:
Material Group:
Health/Env Conseq:
Client Type:
Sector Type:
Agency Involved:
Nearest Watercourse:
Site Address:

Contaminant Limit 1:
Contam Limit Freq 1:
Contaminant UN No 1:
Environment Impact:
Nature of Impact:
Receiving Medium: LAND
Receiving Env:
MOE Response:
Dt MOE Arvl on Scn:
MOE Reported Dt: 6/13/1988
Dt Document Closed:
Incident Reason: MATERIAL FAILURE
Site Name:
Site County/District:
Site Geo Ref Meth:
Incident Summary: O-C TRANSP - 800-1000LTRLUBE TO PVMT. ON 06/11 CONTAINED ON PROPERTY.
Contaminant Qty:

Site District Office:
Site Postal Code:
Site Region:
Site Municipality: 20101
Site Lot:
Site Conc:
Northing:
Easting: OC TRANSP
Site Geo Ref Accu:
Site Map Datum:
SAC Action Class:
Source Type:

Site: UNKNOWN
 CYRVILLE DRAIN ON ST. LAURENT BLVD. OTTAWA CITY ON

Database:
 SPL

Ref No: 99788
Site No:
Incident Dt: //
Year:
Incident Cause: UNKNOWN
Incident Event:
Contaminant Code:
Contaminant Name:
Contaminant Limit 1:
Contam Limit Freq 1:
Contaminant UN No 1:
Environment Impact: POSSIBLE
Nature of Impact: Water course or lake
Receiving Medium: LAND
Receiving Env:
MOE Response:
Dt MOE Arvl on Scn:
MOE Reported Dt: 5/12/1994
Dt Document Closed:
Incident Reason: UNKNOWN
Site Name:
Site County/District:
Site Geo Ref Meth:
Incident Summary: FAIR AMOUNT OF FUEL OIL INTO DRAIN,SOURCE UNKNOWNMOEE WILL NOTIFY WORKS
Contaminant Qty:

Discharger Report:
Material Group:
Health/Env Conseq:
Client Type:
Sector Type:
Agency Involved:
Nearest Watercourse:
Site Address:
Site District Office:
Site Postal Code:
Site Region:
Site Municipality: 20101
Site Lot:
Site Conc:
Northing:
Easting:
Site Geo Ref Accu:
Site Map Datum:
SAC Action Class:
Source Type:

Site: OTTAWA-CARLETON
 OC TRANSP GARAGE OTTAWA ON

Database:
 SPL

Ref No: 186539
Site No:
Incident Dt: 9/12/2000
Year:
Incident Cause: OTHER CAUSE (N.O.S.)
Incident Event:
Contaminant Code:
Contaminant Name:
Contaminant Limit 1:
Contam Limit Freq 1:
Contaminant UN No 1:
Environment Impact: POSSIBLE
Nature of Impact: Other
Receiving Medium: LAND/WATER
Receiving Env:
MOE Response:
Dt MOE Arvl on Scn:

Discharger Report:
Material Group:
Health/Env Conseq:
Client Type:
Sector Type:
Agency Involved:
Nearest Watercourse:
Site Address:
Site District Office:
Site Postal Code:
Site Region:
Site Municipality: 20107
Site Lot:
Site Conc:
Northing:
Easting:
Site Geo Ref Accu:

MOE Reported Dt: 9/12/2000
Dt Document Closed:
Incident Reason: OTHER
Site Name:
Site County/District:
Site Geo Ref Meth:
Incident Summary: HYDRAULIC FL. SPILL 50L WELLINGTON & METCALF TO SEWERS;CLEANED UP
Contaminant Qty:

Site Map Datum:
SAC Action Class:
Source Type:

Site: OC TRANSPO
MOTOR VEHICLE (OPERATING FLUID) OTTAWA CITY ON

Database:
SPL

Ref No: 241575
Site No:
Incident Dt: 10/6/2002
Year:
Incident Cause: OTHER TRANSPORTATION ACCIDENT
Incident Event:
Contaminant Code:
Contaminant Name:
Contaminant Limit 1:
Contam Limit Freq 1:
Contaminant UN No 1:
Environment Impact: POSSIBLE
Nature of Impact: Water course or lake
Receiving Medium: WATER, LAND
Receiving Env:
MOE Response:
Dt MOE Arvl on Scn:
MOE Reported Dt: 10/6/2002
Dt Document Closed:
Incident Reason: UNKNOWN
Site Name:
Site County/District:
Site Geo Ref Meth:
Incident Summary: OC TRANSPO: 10L ANTIFREEZE TO STORMS, ROAD. SEWERMATIC RESPONDING.
Contaminant Qty:

Discharger Report:
Material Group:
Health/Env Conseq:
Client Type:
Sector Type:
Agency Involved:
Nearest Watercourse:
Site Address:
Site District Office:
Site Postal Code:
Site Region:
Site Municipality: 20107
Site Lot:
Site Conc:
Northing:
Easting:
Site Geo Ref Accu:
Site Map Datum:
SAC Action Class:
Source Type:

Site: OTTAWA-CARLETON
OC TRANSPO GARAGE OTTAWA CITY ON

Database:
SPL

Ref No: 66908
Site No:
Incident Dt: 2/8/1992
Year:
Incident Cause: OTHER CONTAINER LEAK
Incident Event:
Contaminant Code:
Contaminant Name:
Contaminant Limit 1:
Contam Limit Freq 1:
Contaminant UN No 1:
Environment Impact: NOT ANTICIPATED
Nature of Impact:
Receiving Medium: LAND / WATER
Receiving Env:
MOE Response:
Dt MOE Arvl on Scn:
MOE Reported Dt: 2/10/1992
Dt Document Closed:
Incident Reason: ERROR
Site Name:
Site County/District:
Site Geo Ref Meth:
Incident Summary: OTTAWA CARLTON TRANSIT- 205 L.ANTI FREEZE TO GRND SMALL QTY TO SEWER.
Contaminant Qty:

Discharger Report:
Material Group:
Health/Env Conseq:
Client Type:
Sector Type:
Agency Involved:
Nearest Watercourse:
Site Address:
Site District Office:
Site Postal Code:
Site Region:
Site Municipality: 20101
Site Lot:
Site Conc:
Northing:
Easting:
Site Geo Ref Accu:
Site Map Datum:
SAC Action Class:
Source Type:

Site: OTTAWA-CARLETON, R.M. OF
ST. LAURENT TRANSIT WAY STN. MOTOR VEHICLE (OPERATING FLUID) OTTAWA CITY ON

Database:
SPL

Ref No: 155730
Site No:
Incident Dt: 5/16/1998
Year:
Incident Cause: PIPE/HOSE LEAK
Incident Event:
Contaminant Code:
Contaminant Name:
Contaminant Limit 1:
Contam Limit Freq 1:
Contaminant UN No 1:
Environment Impact: NOT ANTICIPATED
Nature of Impact:
Receiving Medium: LAND / WATER
Receiving Env:
MOE Response:
Dt MOE Arvl on Scn:
MOE Reported Dt: 5/16/1998
Dt Document Closed:
Incident Reason: EQUIPMENT FAILURE
Site Name:
Site County/District:
Site Geo Ref Meth:
Incident Summary: OTTAWA-CARLETON TRANSPORT-90 L TRANSMISSION OIL TO GRND & SEWER. CLEANED.
Contaminant Qty:

Discharger Report:
Material Group:
Health/Env Conseq:
Client Type:
Sector Type:
Agency Involved:
Nearest Watercourse:
Site Address:
Site District Office:
Site Postal Code:
Site Region:
Site Municipality: 20101
Site Lot:
Site Conc:
Northing:
Easting: WORKS
Site Geo Ref Accu:
Site Map Datum:
SAC Action Class:
Source Type:

Site: OLRT Constructors
Belfast beneath the VIA Rail Crossing Ottawa ON

Database:
SPL

Ref No: 5005-9YDPWZ
Site No: NA
Incident Dt: 7/10/2015
Year:
Incident Cause:
Incident Event:
Contaminant Code: 15
Contaminant Name: HYDRAULIC OIL
Contaminant Limit 1:
Contam Limit Freq 1:
Contaminant UN No 1:
Environment Impact:
Nature of Impact:
Receiving Medium:
Receiving Env:
MOE Response: No
Dt MOE Arvl on Scn:
MOE Reported Dt: 7/13/2015
Dt Document Closed: 8/12/2015
Incident Reason: Equipment Failure
Site Name: Belfast Road Light Rail Tunnel<UNOFFICIAL>
Site County/District:
Site Geo Ref Meth:
Incident Summary: Ottawa LRT hydraulic oil spill
Contaminant Qty: 1 L

Discharger Report:
Material Group:
Health/Env Conseq:
Client Type: Miscellaneous Industrial
Sector Type:
Agency Involved:
Nearest Watercourse:
Site Address: Belfast beneath the VIA Rail Crossing
Site District Office:
Site Postal Code:
Site Region:
Site Municipality: Ottawa
Site Lot:
Site Conc:
Northing:
Easting:
Site Geo Ref Accu:
Site Map Datum:
SAC Action Class: Land Spills
Source Type:

Site: OLRT Constructors
OC Transit Way Beneath the Belfast Overpass Ottawa ON

Database:
SPL

Ref No: 8710-9RWFJ4
Site No: NA
Incident Dt: 2014/12/15
Year:

Discharger Report:
Material Group:
Health/Env Conseq:
Client Type:

Incident Cause: Leak/Break
Incident Event:
Contaminant Code: 15
Contaminant Name: HYDRAULIC OIL
Contaminant Limit 1:
Contam Limit Freq 1:
Contaminant UN No 1:
Environment Impact:
Nature of Impact: Land
Receiving Medium:
Receiving Env:
MOE Response: N
Dt MOE Arvl on Scn:
MOE Reported Dt: 2014/12/18
Dt Document Closed:
Incident Reason: Equipment Failure
Site Name: Hydraulic Oil Spill<UNOFFICIAL>
Site County/District:
Site Geo Ref Meth:
Incident Summary: OLRT: 3L Hyd. Oil to Asphalt-Cln.
Contaminant Qty: 3 L

Sector Type: Other
Agency Involved:
Nearest Watercourse:
Site Address: OC Transit Way Beneath the Belfast Overpass
Site District Office:
Site Postal Code:
Site Region:
Site Municipality: Ottawa
Site Lot:
Site Conc:
Northing:
Easting:
Site Geo Ref Accu:
Site Map Datum:
SAC Action Class: Land Spills
Source Type:

Site: **SNC-Lavalin Constructors (Pacific) Inc., Dragados Canada, Inc.** **Database:**
Belfast Ottawa ON **SPL**

Ref No: 4841-9PMRVL
Site No: NA
Incident Dt: 2014/10/06
Year:
Incident Cause: Leak/Break
Incident Event:
Contaminant Code: 15
Contaminant Name: HYDRAULIC OIL
Contaminant Limit 1:
Contam Limit Freq 1:
Contaminant UN No 1:
Environment Impact: Not Anticipated
Nature of Impact: Other Impact(s)
Receiving Medium:
Receiving Env:
MOE Response: No Field Response
Dt MOE Arvl on Scn:
MOE Reported Dt: 2014/10/06
Dt Document Closed: 2014/10/22
Incident Reason: Equipment Failure
Site Name: Belfast Bridge over Highway 417<UNOFFICIAL>
Site County/District:
Site Geo Ref Meth:
Incident Summary: OLRT, 1L hydraulic fluid to pavement, cld
Contaminant Qty: 1 L

Discharger Report:
Material Group:
Health/Env Conseq:
Client Type:
Sector Type: Valve/Fitting/Piping
Agency Involved:
Nearest Watercourse:
Site Address: Belfast
Site District Office:
Site Postal Code:
Site Region:
Site Municipality: Ottawa
Site Lot:
Site Conc:
Northing:
Easting:
Site Geo Ref Accu:
Site Map Datum:
SAC Action Class: Highway Spills (usually highway accidents)
Source Type:

Site: **OLRT Constructors** **Database:**
Belfast Rd, South of Via Rail Overpass Ottawa ON **SPL**

Ref No: 7604-9WXNDQ
Site No: NA
Incident Dt: 5/5/2015
Year:
Incident Cause: Leak/Break
Incident Event:
Contaminant Code: 14
Contaminant Name: GEAR OIL
Contaminant Limit 1:
Contam Limit Freq 1:
Contaminant UN No 1:
Environment Impact:
Nature of Impact: Land

Discharger Report:
Material Group:
Health/Env Conseq:
Client Type:
Sector Type:
Agency Involved:
Nearest Watercourse:
Site Address: Belfast Rd, South of Via Rail Overpass
Site District Office:
Site Postal Code:
Site Region:
Site Municipality: Ottawa
Site Lot:

Receiving Medium:		Site Conc:	
Receiving Env:		Northing:	
MOE Response:	N	Easting:	
Dt MOE Arvl on Scn:		Site Geo Ref Accu:	
MOE Reported Dt:	5/28/2015	Site Map Datum:	
Dt Document Closed:		SAC Action Class:	Land Spills
Incident Reason:	Equipment Failure	Source Type:	
Site Name:	Construction Site<UNOFFICIAL>		
Site County/District:			
Site Geo Ref Meth:			
Incident Summary:	OLRT 1L Gear Oil, to pavement, cld		
Contaminant Qty:	1 L		

Site: **Belfast Rd, Ottawa ON** **Database:**
SPL

Ref No:	8332-9X6FM6	Discharger Report:	
Site No:	NA	Material Group:	
Incident Dt:	6/3/2015	Health/Env Conseq:	
Year:		Client Type:	
Incident Cause:	Leak/Break	Sector Type:	
Incident Event:		Agency Involved:	
Contaminant Code:	14	Nearest Watercourse:	
Contaminant Name:	GEAR OIL	Site Address:	Belfast Rd,
Contaminant Limit 1:		Site District Office:	
Contam Limit Freq 1:		Site Postal Code:	
Contaminant UN No 1:		Site Region:	
Environment Impact:		Site Municipality:	Ottawa
Nature of Impact:	Land	Site Lot:	
Receiving Medium:		Site Conc:	
Receiving Env:		Northing:	
MOE Response:	N	Easting:	
Dt MOE Arvl on Scn:		Site Geo Ref Accu:	
MOE Reported Dt:	6/4/2015	Site Map Datum:	
Dt Document Closed:		SAC Action Class:	Primary Assessment of Spills
Incident Reason:	Unknown / N/A	Source Type:	
Site Name:	Belfast Via Rail overpast<UNOFFICIAL>		
Site County/District:			
Site Geo Ref Meth:			
Incident Summary:	OLRT - 1L gear oil to grd		
Contaminant Qty:	1 L		

Site: **Tomlinson Environmental Services Ltd. Ottawa ON** **Database:**
SPL

Ref No:	0701-9KKJ43	Discharger Report:	
Site No:	NA	Material Group:	
Incident Dt:	2014/05/29	Health/Env Conseq:	
Year:		Client Type:	
Incident Cause:	Unknown / N/A	Sector Type:	Unknown / N/A
Incident Event:		Agency Involved:	
Contaminant Code:	15	Nearest Watercourse:	
Contaminant Name:	OIL (PETROLEUM BASED, NOT SPECIFIED)	Site Address:	
Contaminant Limit 1:		Site District Office:	
Contam Limit Freq 1:		Site Postal Code:	
Contaminant UN No 1:		Site Region:	
Environment Impact:	Not Anticipated	Site Municipality:	Ottawa
Nature of Impact:	Other Impact(s); Soil Contamination	Site Lot:	
Receiving Medium:		Site Conc:	
Receiving Env:		Northing:	
MOE Response:	No Field Response	Easting:	
Dt MOE Arvl on Scn:		Site Geo Ref Accu:	
MOE Reported Dt:	2014/05/29	Site Map Datum:	
Dt Document Closed:	2014/11/07	SAC Action Class:	Land Spills
Incident Reason:	Unknown / N/A	Source Type:	
Site Name:	5555 power Road<UNOFFICIAL>		
Site County/District:			

Site Geo Ref Meth:
Incident Summary: Tomlinson Env: 100L oily water to lot, clnd
Contaminant Qty: 100 L

Site: lot 27 ON

Database:
WWIS

Well ID:	1518033	Flowing (Y/N):	
Construction Date:		Flow Rate:	
Use 1st:	Cooling And A/C	Data Entry Status:	
Use 2nd:		Data Src:	1
Final Well Status:	Water Supply	Date Received:	13-Dec-1982 00:00:00
Water Type:		Selected Flag:	TRUE
Casing Material:		Abandonment Rec:	
Audit No:		Contractor:	1558
Tag:		Form Version:	1
Constructn Method:		Owner:	
Elevation (m):		County:	OTTAWA-CARLETON
Elevatn Reliability:		Lot:	027
Depth to Bedrock:		Concession:	
Well Depth:		Concession Name:	
Overburden/Bedrock:		Easting NAD83:	
Pump Rate:		Northing NAD83:	
Static Water Level:		Zone:	
Clear/Cloudy:		UTM Reliability:	
Municipality:	OTTAWA CITY		
Site Info:			

Bore Hole Information

Bore Hole ID:	10039904	Elevation:	
DP2BR:		Elevrc:	
Spatial Status:		Zone:	18
Code OB:		East83:	
Code OB Desc:		North83:	
Open Hole:		Org CS:	
Cluster Kind:		UTMRC:	9
Date Completed:	29-Jan-1982 00:00:00	UTMRC Desc:	unknown UTM
Remarks:		Location Method:	na
Loc Method Desc:	Not Applicable i.e. no UTM		
Elevrc Desc:			
Location Source Date:			
Improvement Location Source:			
Improvement Location Method:			
Source Revision Comment:			
Supplier Comment:			

Overburden and Bedrock

Materials Interval

Formation ID:	931037131
Layer:	4
Color:	2
General Color:	GREY
Mat1:	15
Most Common Material:	LIMESTONE
Mat2:	
Mat2 Desc:	
Mat3:	
Mat3 Desc:	
Formation Top Depth:	27.0
Formation End Depth:	100.0
Formation End Depth UOM:	ft

Overburden and Bedrock

Materials Interval

Formation ID: 931037130
Layer: 3
Color: 8
General Color: BLACK
Mat1: 17
Most Common Material: SHALE
Mat2: 85
Mat2 Desc: SOFT
Mat3:
Mat3 Desc:
Formation Top Depth: 15.0
Formation End Depth: 27.0
Formation End Depth UOM: ft

Overburden and Bedrock
Materials Interval

Formation ID: 931037128
Layer: 1
Color: 6
General Color: BROWN
Mat1: 05
Most Common Material: CLAY
Mat2:
Mat2 Desc:
Mat3:
Mat3 Desc:
Formation Top Depth: 0.0
Formation End Depth: 10.0
Formation End Depth UOM: ft

Overburden and Bedrock
Materials Interval

Formation ID: 931037129
Layer: 2
Color: 2
General Color: GREY
Mat1: 05
Most Common Material: CLAY
Mat2:
Mat2 Desc:
Mat3:
Mat3 Desc:
Formation Top Depth: 10.0
Formation End Depth: 15.0
Formation End Depth UOM: ft

Method of Construction & Well
Use

Method Construction ID: 961518033
Method Construction Code: 5
Method Construction: Air Percussion
Other Method Construction:

Pipe Information

Pipe ID: 10588474
Casing No: 1
Comment:
Alt Name:

Construction Record - Casing

Casing ID: 930069713
Layer: 2
Material: 4
Open Hole or Material: OPEN HOLE
Depth From:
Depth To: 100.0
Casing Diameter: 6.0
Casing Diameter UOM: inch
Casing Depth UOM: ft

Construction Record - Casing

Casing ID: 930069712
Layer: 1
Material: 1
Open Hole or Material: STEEL
Depth From:
Depth To: 23.0
Casing Diameter: 6.0
Casing Diameter UOM: inch
Casing Depth UOM: ft

Results of Well Yield Testing

Pumping Test Method Desc: PUMP
Pump Test ID: 991518033
Pump Set At:
Static Level: 15.0
Final Level After Pumping: 50.0
Recommended Pump Depth: 60.0
Pumping Rate: 10.0
Flowing Rate:
Recommended Pump Rate: 5.0
Levels UOM: ft
Rate UOM: GPM
Water State After Test Code: 1
Water State After Test: CLEAR
Pumping Test Method: 1
Pumping Duration HR: 1
Pumping Duration MIN: 0
Flowing: No

Draw Down & Recovery

Pump Test Detail ID: 934377689
Test Type: Draw Down
Test Duration: 30
Test Level: 50.0
Test Level UOM: ft

Draw Down & Recovery

Pump Test Detail ID: 934896797
Test Type: Draw Down
Test Duration: 60
Test Level: 50.0
Test Level UOM: ft

Draw Down & Recovery

Pump Test Detail ID: 934103360
Test Type: Draw Down
Test Duration: 15
Test Level: 50.0
Test Level UOM: ft

Draw Down & Recovery

Pump Test Detail ID: 934647523
Test Type: Draw Down
Test Duration: 45
Test Level: 50.0
Test Level UOM: ft

Water Details

Water ID: 933474659
Layer: 1
Kind Code: 1
Kind: FRESH
Water Found Depth: 97.0
Water Found Depth UOM: ft

Site: lot 12 ON

Database:
WWIS

Well ID: 1535508
Construction Date:
Use 1st:
Use 2nd:
Final Well Status:
Water Type:
Casing Material:
Audit No: Z17642
Tag:
Constructn Method:
Elevation (m):
Elevatn Reliabilty:
Depth to Bedrock:
Well Depth:
Overburden/Bedrock:
Pump Rate:
Static Water Level:
Clear/Cloudy:
Municipality: OTTAWA CITY
Site Info:

Flowing (Y/N):
Flow Rate:
Data Entry Status:
Data Src:
Date Received: 28-May-2005 00:00:00
Selected Flag: TRUE
Abandonment Rec:
Contractor: 6907
Form Version: 3
Owner:
County: OTTAWA-CARLETON
Lot: 012
Concession:
Concession Name:
Easting NAD83:
Northing NAD83:
Zone:
UTM Reliability:

Bore Hole Information

Bore Hole ID: 11316047
DP2BR:
Spatial Status:
Code OB:
Code OB Desc:
Open Hole:
Cluster Kind:
Date Completed: 10-May-2005 00:00:00
Remarks:
Loc Method Desc: Not Applicable i.e. no UTM
Elevrc Desc:
Location Source Date:
Improvement Location Source:
Improvement Location Method:
Source Revision Comment:
Supplier Comment:

Elevation:
Elevrc:
Zone:
East83:
North83:
Org CS:
UTMRC:
UTMRC Desc:
Location Method: na

Method of Construction & Well Use

Method Construction ID: 961535508
Method Construction Code: B
Method Construction: Other Method

Other Method Construction:

Pipe Information

Pipe ID: 11330902
Casing No: 1
Comment:
Alt Name:

Appendix: Database Descriptions

Environmental Risk Information Services (ERIS) can search the following databases. The extent of historical information varies with each database and current information is determined by what is publicly available to ERIS at the time of update. **Note:** Databases denoted with " * " indicates that the database will no longer be updated. See the individual database description for more information.

Abandoned Aggregate Inventory:

Provincial

[AAGR](#)

The MAAP Program maintains a database of abandoned pits and quarries. Please note that the database is only referenced by lot and concession and city/town location. The database provides information regarding the location, type, size, land use, status and general comments.*

Government Publication Date: Sept 2002*

Aggregate Inventory:

Provincial

[AGR](#)

The Ontario Ministry of Natural Resources maintains a database of all active pits and quarries. The database provides information regarding the registered owner/operator, location name, operation type, approval type, and maximum annual tonnage.

Government Publication Date: Up to Nov 2021

Abandoned Mine Information System:

Provincial

[AMIS](#)

The Abandoned Mines Information System contains data on known abandoned and inactive mines located on both Crown and privately held lands. The information was provided by the Ministry of Northern Development and Mines (MNDM), with the following disclaimer: "the database provided has been compiled from various sources, and the Ministry of Northern Development and Mines makes no representation and takes no responsibility that such information is accurate, current or complete". Reported information includes official mine name, status, background information, mine start/end date, primary commodity, mine features, hazards and remediation.

Government Publication Date: 1800-Mar 2022

Anderson's Waste Disposal Sites:

Private

[ANDR](#)

The information provided in this database was collected by examining various historical documents which aimed to characterize the likely position of former waste disposal sites from 1860 to present. The research initiative behind the creation of this database was to identify those sites that are missing from the Ontario MOE Waste Disposal Site Inventory, as well as to provide revisions and corrections to the positions and descriptions of sites currently listed in the MOE inventory. In addition to historic waste disposal facilities, the database also identifies certain auto wreckers and scrap yards that have been extrapolated from documentary sources. Please note that the data is not warranted to be complete, exhaustive or authoritative. The information was collected for research purposes only.

Government Publication Date: 1860s-Present

Aboveground Storage Tanks:

Provincial

[AST](#)

Historical listing of aboveground storage tanks made available by the Department of Natural Resources and Forestry. Includes tanks used to hold water or petroleum. This dataset has been retired as of September 25, 2014 and will no longer be updated.

Government Publication Date: May 31, 2014

Automobile Wrecking & Supplies:

Private

[AUWR](#)

This database provides an inventory of known locations that are involved in the scrap metal, automobile wrecking/recycling, and automobile parts & supplies industry. Information is provided on the company name, location and business type.

Government Publication Date: 1999-May 31, 2022

Borehole:

Provincial

[BORE](#)

A borehole is the generalized term for any narrow shaft drilled in the ground, either vertically or horizontally. The information here includes geotechnical investigations or environmental site assessments, mineral exploration, or as a pilot hole for installing piers or underground utilities. Information is from many sources such as the Ministry of Transportation (MTO) boreholes from engineering reports and projects from the 1950 to 1990's in Southern Ontario. Boreholes from the Ontario Geological Survey (OGS) including The Urban Geology Analysis Information System (UGAIS) and the York Peel Durham Toronto (YPDT) database of the Conservation Authority Moraine Coalition. This database will include fields such as location, stratigraphy, depth, elevation, year drilled, etc. For all water well data or oil and gas well data for Ontario please refer to WWIS and OOGW.

Government Publication Date: 1875-Jul 2018

Certificates of Approval:

Provincial CA

This database contains the following types of approvals: Air & Noise, Industrial Sewage, Municipal & Private Sewage, Waste Management Systems and Renewable Energy Approvals. The MOE in Ontario states that any facility that releases emissions to the atmosphere, discharges contaminants to ground or surface water, provides potable water supplies, or stores, transports or disposes of waste, must have a Certificate of Approval before it can operate lawfully. Fields include approval number, business name, address, approval date, approval type and status. This database will no longer be updated, as CofA's have been replaced by either Environmental Activity and Sector Registry (EASR) or Environmental Compliance Approval (ECA). Please refer to those individual databases for any information after Oct.31, 2011.

Government Publication Date: 1985-Oct 30, 2011*

Dry Cleaning Facilities:

Federal CDRY

List of dry cleaning facilities made available by Environment and Climate Change Canada. Environment and Climate Change Canada's Tetrachloroethylene (Use in Dry Cleaning and Reporting Requirements) Regulations (SOR/2003-79) are intended to reduce releases of tetrachloroethylene to the environment from dry cleaning facilities.

Government Publication Date: Jan 2004-Dec 2020

Commercial Fuel Oil Tanks:

Provincial CFOT

Locations of commercial underground fuel oil tanks. This is not a comprehensive or complete inventory of commercial fuel tanks in the province; this listing is a copy of records of registered commercial underground fuel oil tanks obtained under Access to Public Information.

Note that the following types of tanks do not require registration: waste oil tanks in apartments, office buildings, residences, etc.; aboveground gas or diesel tanks. Records are not verified for accuracy or completeness.

Government Publication Date: Feb 28, 2022

Chemical Manufacturers and Distributors:

Private CHEM

This database includes information from both a one time study conducted in 1992 and private source and is a listing of facilities that manufacture or distribute chemicals. The production of these chemical substances may involve one or more chemical reactions and/or chemical separation processes (i.e. fractionation, solvent extraction, crystallization, etc.).

Government Publication Date: 1999-Jan 31, 2020

Chemical Register:

Private CHM

This database includes a listing of locations of facilities within the Province or Territory that either manufacture and/or distributes chemicals.

Government Publication Date: 1999-May 31, 2022

Compressed Natural Gas Stations:

Private CNG

Canada has a network of public access compressed natural gas (CNG) refuelling stations. These stations dispense natural gas in compressed form at 3,000 pounds per square inch (psi), the pressure which is allowed within the current Canadian codes and standards. The majority of natural gas refuelling is located at existing retail gasoline that have a separate refuelling island for natural gas. This list of stations is made available by the Canadian Natural Gas Vehicle Alliance.

Government Publication Date: Dec 2012 -Apr 2022

Inventory of Coal Gasification Plants and Coal Tar Sites:

Provincial COAL

This inventory includes both the "Inventory of Coal Gasification Plant Waste Sites in Ontario-April 1987" and the Inventory of Industrial Sites Producing or Using Coal Tar and Related Tars in Ontario-November 1988) collected by the MOE. It identifies industrial sites that produced and continue to produce or use coal tar and other related tars. Detailed information is available and includes: facility type, size, land use, information on adjoining properties, soil condition, site operators/occupants, site description, potential environmental impacts and historic maps available. This was a one-time inventory.*

Government Publication Date: Apr 1987 and Nov 1988*

Compliance and Convictions:

Provincial CONV

This database summarizes the fines and convictions handed down by the Ontario courts beginning in 1989. Companies and individuals named here have been found guilty of environmental offenses in Ontario courts of law.

Government Publication Date: 1989-Jun 2022

Certificates of Property Use:

Provincial CPU

This is a subset taken from Ontario's Environmental Registry (EBR) database. It will include all CPU's on the registry such as (EPA s. 168.6) - Certificate of Property Use.

Government Publication Date: 1994 - Jul 31, 2022

Drill Hole Database:

Provincial [DRL](#)

The Ontario Drill Hole Database contains information on more than 113,000 percussion, overburden, sonic and diamond drill holes from assessment files on record with the department of Mines and Minerals. Please note that limited data is available for southern Ontario, as it was the last area to be completed. The database was created when surveys submitted to the Ministry were converted in the Assessment File Research Image Database (AFRI) project. However, the degree of accuracy (coordinates) as to the exact location of drill holes is dependent upon the source document submitted to the MNDM. Levels of accuracy used to locate holes are: centering on the mining claim; a sketch of the mining claim; a 1:50,000 map; a detailed company map; or from submitted a "Report of Work".

Government Publication Date: 1886 - Sep 2020

Delisted Fuel Tanks:

Provincial [DTNK](#)

List of fuel storage tank sites that were once found in - and have since been removed from - the list of fuel storage tanks made available by the regulatory agency under Access to Public Information.

Government Publication Date: Feb 28, 2022

Environmental Activity and Sector Registry:

Provincial [EASR](#)

On October 31, 2011, a smarter, faster environmental approvals system came into effect in Ontario. The EASR allows businesses to register certain activities with the ministry, rather than apply for an approval. The registry is available for common systems and processes, to which preset rules of operation can be applied. The EASR is currently available for: heating systems, standby power systems and automotive refinishing. Businesses whose activities aren't subject to the EASR may apply for an ECA (Environmental Compliance Approval), Please see our ECA database.

Government Publication Date: Oct 2011- Jul 31, 2022

Environmental Registry:

Provincial [EBR](#)

The Environmental Registry lists proposals, decisions and exceptions regarding policies, Acts, instruments, or regulations that could significantly affect the environment. Through the Registry, thirteen provincial ministries notify the public of upcoming proposals and invite their comments. For example, if a local business is requesting a permit, license, or certificate of approval to release substances into the air or water; these are notified on the registry. Data includes: Approval for discharge into the natural environment other than water (i.e. Air) - EPA s. 9, Approval for sewage works - OWRA s. 53(1), and EPA s. 27 - Approval for a waste disposal site. For information regarding Permit to Take Water (PTTW), Certificate of Property Use (CPU) and (ORD) Orders please refer to those individual databases.

Government Publication Date: 1994 - Jul 31, 2022

Environmental Compliance Approval:

Provincial [ECA](#)

On October 31, 2011, a smarter, faster environmental approvals system came into effect in Ontario. In the past, a business had to apply for multiple approvals (known as certificates of approval) for individual processes and pieces of equipment. Today, a business either registers itself, or applies for a single approval, depending on the types of activities it conducts. Businesses whose activities aren't subject to the EASR may apply for an ECA. A single ECA addresses all of a business's emissions, discharges and wastes. Separate approvals for air, noise and waste are no longer required. This database will also include Renewable Energy Approvals. For certificates of approval prior to Nov 1st, 2011, please refer to the CA database. For all Waste Disposal Sites please refer to the WDS database.

Government Publication Date: Oct 2011- Jul 31, 2022

Environmental Effects Monitoring:

Federal [EEM](#)

The Environmental Effects Monitoring program assesses the effects of effluent from industrial or other sources on fish, fish habitat and human usage of fisheries resources. Since 1992, pulp and paper mills have been required to conduct EEM studies under the Pulp and Paper Effluent Regulations. This database provides information on the mill name, geographical location and sub-lethal toxicity data.

Government Publication Date: 1992-2007*

ERIS Historical Searches:

Private [EHS](#)

ERIS has compiled a database of all environmental risk reports completed since March 1999. Available fields for this database include: site location, date of report, type of report, and search radius. As per all other databases, the ERIS database can be referenced on both the map and "Statistical Profile" page.

Government Publication Date: 1999-Jul 31, 2022

Environmental Issues Inventory System:

Federal [EIIS](#)

The Environmental Issues Inventory System was developed through the implementation of the Environmental Issues and Remediation Plan. This plan was established to determine the location and severity of contaminated sites on inhabited First Nation reserves, and where necessary, to remediate those that posed a risk to health and safety; and to prevent future environmental problems. The EIIS provides information on the reserve under investigation, inventory number, name of site, environmental issue, site action (Remediation, Site Assessment), and date investigation completed.

Government Publication Date: 1992-2001*

Emergency Management Historical Event:

Provincial **EMHE**

List of locations of historical occurrences of emergency events, including those assigned to the Ministry of Natural Resources by Order-In-Council (OIC) under the Emergency Management and Civil Protection Act, as well as events where MNR provided requested emergency response assistance. Many of these events will have involved community evacuations, significant structural loss, and/or involvement of MNR emergency response staff. These events fall into one of ten (10) type categories: Dam Failure; Drought / Low Water; Erosion; Flood; Forest Fire; Soil and Bedrock Instability; Petroleum Resource Center Event, EMO Requested Assistance, Continuity of Operations Event, Other Requested Assistance. EMHE record details are reproduced by ERIS under License with the Ontario Ministry of Natural Resources © Queen's Printer for Ontario, 2017.

Government Publication Date: Apr 30, 2022

Environmental Penalty Annual Report:

Provincial **EPAR**

This database contains data from Ontario's annual environmental penalty report published by the Ministry of the Environment and Climate Change. These reports provide information on environmental penalties for land / water violations issued to companies in one of the nine industrial sectors covered by the Municipal Industrial Strategy for Abatement (MISA) regulations.

Government Publication Date: Jan 1, 2011 - Dec 31, 2021

List of Expired Fuels Safety Facilities:

Provincial **EXP**

List of facilities and tanks for which there was once a fuel registration. This is not a comprehensive or complete inventory of expired tanks/tank facilities in the province; this listing is a copy of previously registered tanks and facilities obtained under Access to Public Information. Includes private fuel outlets, bulk plants, fuel oil tanks, gasoline stations, marinas, propane filling stations, liquid fuel tanks, piping systems, etc; includes tanks which have been removed from the ground.

Notes: registration was not required for private fuel underground/aboveground storage tanks prior to January 1990, nor for furnace oil tanks prior to May 1, 2002; registration is not required for waste oil tanks in apartments, office buildings, residences, etc., or aboveground gas or diesel tanks. Records are not verified for accuracy or completeness.

Government Publication Date: Feb 28, 2022

Federal Convictions:

Federal **FCON**

Environment Canada maintains a database referred to as the "Environmental Registry" that details prosecutions under the Canadian Environmental Protection Act (CEPA) and the Fisheries Act (FA). Information is provided on the company name, location, charge date, offence and penalty.

Government Publication Date: 1988-Jun 2007*

Contaminated Sites on Federal Land:

Federal **FCS**

The Federal Contaminated Sites Inventory includes information on known federal contaminated sites under the custodianship of departments, agencies and consolidated Crown corporations as well as those that are being or have been investigated to determine whether they have contamination arising from past use that could pose a risk to human health or the environment. The inventory also includes non-federal contaminated sites for which the Government of Canada has accepted some or all financial responsibility. It does not include sites where contamination has been caused by, and which are under the control of, enterprise Crown corporations, private individuals, firms or other levels of government. Includes fire training sites and sites at which Per- and Polyfluoroalkyl Substances (PFAS) are a concern.

Government Publication Date: Jun 2000-Jun 2022

Fisheries & Oceans Fuel Tanks:

Federal **FOFT**

Fisheries & Oceans Canada maintains an inventory of aboveground & underground fuel storage tanks located on Fisheries & Oceans property or controlled by DFO. Our inventory provides information on the site name, location, tank owner, tank operator, facility type, storage tank location, tank contents & capacity, and date of tank installation.

Government Publication Date: 1964-Sep 2019

Federal Identification Registry for Storage Tank Systems (FIRSTS):

Federal **FRST**

A list of federally regulated Storage tanks from the Federal Identification Registry for Storage Tank Systems (FIRSTS). FIRSTS is Environment and Climate Change Canada's database of storage tank systems subject to the Storage Tank for Petroleum Products and Allied Petroleum Products Regulations. The main objective of the Regulations is to prevent soil and groundwater contamination from storage tank systems located on federal and aboriginal lands. Storage tank systems that do not have a valid identification number displayed in a readily visible location on or near the storage tank system may be refused product delivery.

Government Publication Date: May 31, 2018

Fuel Storage Tank:

Provincial **FST**

List of registered private and retail fuel storage tanks. This is not a comprehensive or complete inventory of private and retail fuel storage tanks in the province; this listing is a copy of registered private and retail fuel storage tanks, obtained under Access to Public Information.

Notes: registration was not required for private fuel underground/aboveground storage tanks prior to January 1990, nor for furnace oil tanks prior to May 1, 2002; registration is not required for waste oil tanks in apartments, office buildings, residences, etc., or aboveground gas or diesel tanks. Records are not verified for accuracy or completeness.

Government Publication Date: Feb 28, 2022

Fuel Storage Tank - Historic:

Provincial

[FSTH](#)

The Fuels Safety Branch of the Ontario Ministry of Consumer and Commercial Relations maintained a database of all registered private fuel storage tanks. Public records of private fuel storage tanks are only available since the registration became effective in September 1989. This information is now collected by the Technical Standards and Safety Authority.

Government Publication Date: Pre-Jan 2010*

Ontario Regulation 347 Waste Generators Summary:

Provincial

[GEN](#)

Regulation 347 of the Ontario EPA defines a waste generation site as any site, equipment and/or operation involved in the production, collection, handling and/or storage of regulated wastes. A generator of regulated waste is required to register the waste generation site and each waste produced, collected, handled, or stored at the site. This database contains the registration number, company name and address of registered generators including the types of hazardous wastes generated. It includes data on waste generating facilities such as: drycleaners, waste treatment and disposal facilities, machine shops, electric power distribution etc. This information is a summary of all years from 1986 including the most currently available data. Some records may contain, within the company name, the phrase "See & Use..." followed by a series of letters and numbers. This occurs when one company is amalgamated with or taken over by another registered company. The number listed as "See & Use", refers to the new ownership and the other identification number refers to the original ownership. This phrase serves as a link between the 2 companies until operations have been fully transferred.

Government Publication Date: 1986-Apr 30, 2022

Greenhouse Gas Emissions from Large Facilities:

Federal

[GHG](#)

List of greenhouse gas emissions from large facilities made available by Environment Canada. Greenhouse gas emissions in kilotonnes of carbon dioxide equivalents (kt CO2 eq).

Government Publication Date: 2013-Dec 2019

TSSA Historic Incidents:

Provincial

[HINC](#)

List of historic incidences of spills and leaks of diesel, fuel oil, gasoline, natural gas, propane, and hydrogen recorded by the TSSA in their previous incident tracking system. The TSSA's Fuels Safety Program administers the Technical Standards & Safety Act 2000, providing fuel-related safety services associated with the safe transportation, storage, handling and use of fuels such as gasoline, diesel, propane, natural gas and hydrogen. Under this Act, the TSSA regulates fuel suppliers, storage facilities, transport trucks, pipelines, contractors and equipment or appliances that use fuels. Records are not verified for accuracy or completeness. This is not a comprehensive or complete inventory of historical fuel spills and leaks in the province. This listing is a copy of the data captured at one moment in time and is hence limited by the record date provided here.

Government Publication Date: 2006-June 2009*

Indian & Northern Affairs Fuel Tanks:

Federal

[IAFT](#)

The Department of Indian & Northern Affairs Canada (INAC) maintains an inventory of aboveground & underground fuel storage tanks located on both federal and crown land. Our inventory provides information on the reserve name, location, facility type, site/facility name, tank type, material & ID number, tank contents & capacity, and date of tank installation.

Government Publication Date: 1950-Aug 2003*

Fuel Oil Spills and Leaks:

Provincial

[INC](#)

Listing of spills and leaks of diesel, fuel oil, gasoline, natural gas, propane, and hydrogen reported to the Spills Action Centre (SAC). This is not a comprehensive or complete inventory of fuel-related leaks, spills, and incidents in the province; this listing is a copy of incidents reported to the SAC, obtained under Access to Public Information. Includes incidents from fuel-related hazards such as spills, fires, and explosions. Records are not verified for accuracy or completeness.

Government Publication Date: Feb 28, 2022

Landfill Inventory Management Ontario:

Provincial

[LIMO](#)

The Landfill Inventory Management Ontario (LIMO) database is updated every year, as the Ministry of the Environment, Conservation and Parks compiles new and updated information. Includes small and large landfills currently operating as well as those which are closed and historic. Operators of larger landfills provide landfill information for the previous operating year to the ministry for LIMO including: estimated amount of total waste received, landfill capacity, estimated total remaining landfill capacity, fill rates, engineering designs, reporting and monitoring details, size of location, service area, approved waste types, leachate of site treatment, contaminant attenuation zone and more. The small landfills include information such as site owner, site location and certificate of approval # and status.

Government Publication Date: Mar 21, 2022

Canadian Mine Locations:

Private

[MINE](#)

This information is collected from the Canadian & American Mines Handbook. The Mines database is a national database that provides over 290 listings on mines (listed as public companies) dealing primarily with precious metals and hard rocks. Listed are mines that are currently in operation, closed, suspended, or are still being developed (advanced projects). Their locations are provided as geographic coordinates (x, y and/or longitude, latitude). As of 2002, data pertaining to Canadian smelters and refineries has been appended to this database.

Government Publication Date: 1998-2009*

Mineral Occurrences:

Provincial

[MNR](#)

In the early 70's, the Ministry of Northern Development and Mines created an inventory of approximately 19,000 mineral occurrences in Ontario, in regard to metallic and industrial minerals, as well as some information on building stones and aggregate deposits. Please note that the "Horizontal Positional Accuracy" is approximately +/- 200 m. Many reference elements for each record were derived from field sketches using pace or chain/tape measurements against claim posts or topographic features in the area. The primary limiting factor for the level of positional accuracy is the scale of the source material. The testing of horizontal accuracy of the source materials was accomplished by comparing the plan metric (X and Y) coordinates of that point with the coordinates of the same point as defined from a source of higher accuracy.

Government Publication Date: 1846-Feb 2022

National Analysis of Trends in Emergencies System (NATES):

Federal

[NATE](#)

In 1974 Environment Canada established the National Analysis of Trends in Emergencies System (NATES) database, for the voluntary reporting of significant spill incidents. The data was to be used to assist in directing the work of the emergencies program. NATES ran from 1974 to 1994. Extensive information is available within this database including company names, place where the spill occurred, date of spill, cause, reason and source of spill, damage incurred, and amount, concentration, and volume of materials released.

Government Publication Date: 1974-1994*

Non-Compliance Reports:

Provincial

[NCPL](#)

The Ministry of the Environment provides information about non-compliant discharges of contaminants to air and water that exceed legal allowable limits, from regulated industrial and municipal facilities. A reported non-compliance failure may be in regard to a Control Order, Certificate of Approval, Sectoral Regulation or specific regulation/act.

Government Publication Date: Dec 31, 2020

National Defense & Canadian Forces Fuel Tanks:

Federal

[NDFT](#)

The Department of National Defense and the Canadian Forces maintains an inventory of all aboveground & underground fuel storage tanks located on DND lands. Our inventory provides information on the base name, location, tank type & capacity, tank contents, tank class, date of tank installation, date tank last used, and status of tank as of May 2001. This database will no longer be updated due to the new National Security protocols which have prohibited any release of this database.

Government Publication Date: Up to May 2001*

National Defense & Canadian Forces Spills:

Federal

[NDSP](#)

The Department of National Defense and the Canadian Forces maintains an inventory of spills to land and water. All spill sites have been classified under the "Transportation of Dangerous Goods Act - 1992". Our inventory provides information on the facility name, location, spill ID #, spill date, type of spill, as well as the quantity of substance spilled & recovered.

Government Publication Date: Mar 1999-Apr 2018

National Defence & Canadian Forces Waste Disposal Sites:

Federal

[NDWD](#)

The Department of National Defence and the Canadian Forces maintains an inventory of waste disposal sites located on DND lands. Where available, our inventory provides information on the base name, location, type of waste received, area of site, depth of site, year site opened/closed and status.

Government Publication Date: 2001-Apr 2007*

National Energy Board Pipeline Incidents:

Federal

[NEBI](#)

Locations of pipeline incidents from 2008 to present, made available by the Canada Energy Regulator (CER) - previously the National Energy Board (NEB). Includes incidents reported under the Onshore Pipeline Regulations and the Processing Plant Regulations related to pipelines under federal jurisdiction, does not include incident data related to pipelines under provincial or territorial jurisdiction.

Government Publication Date: 2008-Jun 30, 2021

National Energy Board Wells:

Federal

[NEBP](#)

The NEBW database contains information on onshore & offshore oil and gas wells that are outside provincial jurisdiction(s) and are thereby regulated by the National Energy Board. Data is provided regarding the operator, well name, well ID No./UWI, status, classification, well depth, spud and release date.

Government Publication Date: 1920-Feb 2003*

National Environmental Emergencies System (NEES):

Federal

NEES

In 2000, the Emergencies program implemented NEES, a reporting system for spills of hazardous substances. For the most part, this system only captured data from the Atlantic Provinces, some from Quebec and Ontario and a portion from British Columbia. Data for Alberta, Saskatchewan, Manitoba and the Territories was not captured. However, NEES is also a repository for previous Environment Canada spill datasets. NEES is composed of the historic datasets ' or Trends ' which dates from approximately 1974 to present. NEES Trends is a compilation of historic databases, which were merged and includes data from NATES (National Analysis of Trends in Emergencies System), ARTS (Atlantic Regional Trends System), and NEES. In 2001, the Emergencies Program determined that variations in reporting regimes and requirements between federal and provincial agencies made national spill reporting and trend analysis difficult to achieve. As a consequence, the department has focused efforts on capturing data on spills of substances which fall under its legislative authority only (CEPA and FA). As such, the NEES database will be decommissioned in December 2004.

Government Publication Date: 1974-2003*

National PCB Inventory:

Federal

NPCB

Environment Canada's National PCB inventory includes information on in-use PCB containing equipment in Canada including federal, provincial and private facilities. Federal out-of-service PCB containing equipment and PCB waste owned by the federal government or by federally regulated industries such as airlines, railway companies, broadcasting companies, telephone and telecommunications companies, pipeline companies, etc. are also listed. Although it is not Environment Canada's mandate to collect data on non-federal PCB waste, the National PCB inventory includes some information on provincial and private PCB waste and storage sites. Some addresses provided may be Head Office addresses and are not necessarily the location of where the waste is being used or stored.

Government Publication Date: 1988-2008*

National Pollutant Release Inventory:

Federal

NPRI

Environment Canada has defined the National Pollutant Release Inventory ("NPRI") as a federal government initiative designed to collect comprehensive national data regarding releases to air, water, or land, and waste transfers for recycling for more than 300 listed substances.

Government Publication Date: 1993-May 2017

Oil and Gas Wells:

Private

OGWE

The Nickle's Energy Group (publisher of the Daily Oil Bulletin) collects information on drilling activity including operator and well statistics. The well information database includes name, location, class, status and depth. The main Nickle's database is updated on a daily basis, however, this database is updated on a monthly basis. More information is available at www.nickles.com.

Government Publication Date: 1988-Aug 31, 2022

Ontario Oil and Gas Wells:

Provincial

OOGW

In 1998, the MNR handed over to the Ontario Oil, Gas and Salt Resources Corporation, the responsibility of maintaining a database of oil and gas wells drilled in Ontario. The OGSR Library has over 20,000+ wells in their database. Information available for all wells in the ERIS database include well owner/operator, location, permit issue date, and well cap date, license No., status, depth and the primary target (rock unit) of the well being drilled. All geology/stratigraphy table information, plus all water table information is also provide for each well record.

Government Publication Date: 1800-Jan 2021

Inventory of PCB Storage Sites:

Provincial

OPCB

The Ontario Ministry of Environment, Waste Management Branch, maintains an inventory of PCB storage sites within the province. Ontario Regulation 11/82 (Waste Management - PCB) and Regulation 347 (Generator Waste Management) under the Ontario EPA requires the registration of inactive PCB storage equipment and/or disposal sites of PCB waste with the Ontario Ministry of Environment. This database contains information on: 1) waste quantities; 2) major and minor sites storing liquid or solid waste; and 3) a waste storage inventory.

Government Publication Date: 1987-Oct 2004; 2012-Dec 2013

Orders:

Provincial

ORD

This is a subset taken from Ontario's Environmental Registry (EBR) database. It will include all Orders on the registry such as (EPA s. 17) - Order for remedial work, (EPA s. 18) - Order for preventative measures, (EPA s. 43) - Order for removal of waste and restoration of site, (EPA s. 44) - Order for conformity with Act for waste disposal sites, (EPA s. 136) - Order for performance of environmental measures.

Government Publication Date: 1994 - Jul 31, 2022

Canadian Pulp and Paper:

Private

PAP

This information is part of the Pulp and Paper Canada Directory. The Directory provides a comprehensive listing of the locations of pulp and paper mills and the products that they produce.

Government Publication Date: 1999, 2002, 2004, 2005, 2009-2014

Parks Canada Fuel Storage Tanks:

Federal

PCFT

Canadian Heritage maintains an inventory of known fuel storage tanks operated by Parks Canada, in both National Parks and at National Historic Sites. The database details information on site name, location, tank install/removal date, capacity, fuel type, facility type, tank design and owner/operator.

Government Publication Date: 1920-Jan 2005*

Pesticide Register:

Provincial PES

The Ontario Ministry of the Environment and Climate Change maintains a database of licensed operators and vendors of registered pesticides.

Government Publication Date: Oct 2011- Jul 31, 2022

Pipeline Incidents:

Provincial PINC

List of pipeline incidents (strikes, leaks, spills). This is not a comprehensive or complete inventory of pipeline incidents in the province; this listing in an historical copy of records previously obtained under Access to Public Information. Records are not verified for accuracy or completeness.

Government Publication Date: Feb 28, 2021

Private and Retail Fuel Storage Tanks:

Provincial PRT

The Fuels Safety Branch of the Ontario Ministry of Consumer and Commercial Relations maintained a database of all registered private fuel storage tanks and licensed retail fuel outlets. This database includes an inventory of locations that have gasoline, oil, waste oil, natural gas and/or propane storage tanks on their property. The MCCR no longer collects this information. This information is now collected by the Technical Standards and Safety Authority (TSSA).

Government Publication Date: 1989-1996*

Permit to Take Water:

Provincial PTTW

This is a subset taken from Ontario's Environmental Registry (EBR) database. It will include all PTTW's on the registry such as OWRA s. 34 - Permit to take water.

Government Publication Date: 1994 - Jul 31, 2022

Ontario Regulation 347 Waste Receivers Summary:

Provincial REC

Part V of the Ontario Environmental Protection Act ("EPA") regulates the disposal of regulated waste through an operating waste management system or a waste disposal site operated or used pursuant to the terms and conditions of a Certificate of Approval or a Provisional Certificate of Approval. Regulation 347 of the Ontario EPA defines a waste receiving site as any site or facility to which waste is transferred by a waste carrier. A receiver of regulated waste is required to register the waste receiving facility. This database represents registered receivers of regulated wastes, identified by registration number, company name and address, and includes receivers of waste such as: landfills, incinerators, transfer stations, PCB storage sites, sludge farms and water pollution control plants. This information is a summary of all years from 1986 including the most currently available data.

Government Publication Date: 1986-1990, 1992-2019

Record of Site Condition:

Provincial RSC

The Record of Site Condition (RSC) is part of the Ministry of the Environment's Brownfields Environmental Site Registry. Protection from environmental cleanup orders for property owners is contingent upon documentation known as a record of site condition (RSC) being filed in the Environmental Site Registry. In order to file an RSC, the property must have been properly assessed and shown to meet the soil, sediment and groundwater standards appropriate for the use (such as residential) proposed to take place on the property. The Record of Site Condition Regulation (O. Reg. 153/04) details requirements related to site assessment and clean up.

RSCs filed after July 1, 2011 will also be included as part of the new (O.Reg. 511/09).

Government Publication Date: 1997-Sept 2001, Oct 2004-Aug 2022

Retail Fuel Storage Tanks:

Private RST

This database includes an inventory of retail fuel outlet locations (including marinas) that have on their property gasoline, oil, waste oil, natural gas and / or propane storage tanks.

Government Publication Date: 1999-May 31, 2022

Scott's Manufacturing Directory:

Private SCT

Scott's Directories is a data bank containing information on over 200,000 manufacturers across Canada. Even though Scott's listings are voluntary, it is the most comprehensive database of Canadian manufacturers available. Information concerning a company's address, plant size, and main products are included in this database.

Government Publication Date: 1992-Mar 2011*

Ontario Spills:

Provincial SPL

List of spills and incidents made available the Ministry of the Environment, Conservation and Parks. This database identifies information such as location (approximate), type and quantity of contaminant, date of spill, environmental impact, cause, nature of impact, etc. Information from 1988-2002 was part of the ORIS (Occurrence Reporting Information System). The SAC (Spills Action Centre) handles all spills reported in Ontario. Regulations for spills in Ontario are part of the MOE's Environmental Protection Act, Part X. The Ministry of the Environment, Conservation and Parks cites the coronavirus pandemic as an explanation for delays in releasing data pursuant to requests.

Government Publication Date: 1988-Sep 2020; Dec 2020-Mar 2021

Wastewater Discharger Registration Database:

Provincial

[SRDS](#)

Information under this heading is combination of the following 2 programs. The Municipal/Industrial Strategy for Abatement (MISA) division of the Ontario Ministry of Environment maintained a database of all direct dischargers of toxic pollutants within nine sectors including: Electric Power Generation; Mining; Petroleum Refining; Organic Chemicals; Inorganic Chemicals; Pulp & Paper; Metal Casting; Iron & Steel; and Quarries. All sampling information is now collected and stored within the Sample Result Data Store (SRDS).

Government Publication Date: 1990-Dec 31, 2020

Anderson's Storage Tanks:

Private

[TANK](#)

The information provided in this database was collected by examining various historical documents, which identified the location of former storage tanks, containing substances such as fuel, water, gas, oil, and other various types of miscellaneous products. Information is available in regard to business operating at tank site, tank location, permit year, permit & installation type, no. of tanks installed & configuration and tank capacity. Data contained within this database pertains only to the city of Toronto and is not warranted to be complete, exhaustive or authoritative. The information was collected for research purposes only.

Government Publication Date: 1915-1953*

Transport Canada Fuel Storage Tanks:

Federal

[TCFT](#)

List of fuel storage tanks currently or previously owned or operated by Transport Canada. This inventory also includes tanks on The Pickering Lands, which refers to 7,530 hectares (18,600 acres) of land in Pickering, Markham, and Uxbridge owned by the Government of Canada since 1972; properties on this land has been leased by the government since 1975, and falls under the Site Management Policy of Transport Canada, but is administered by Public Works and Government Services Canada. This inventory provides information on the site name, location, tank age, capacity and fuel type.

Government Publication Date: 1970 - Dec 2020

Variations for Abandonment of Underground Storage Tanks:

Provincial

[VAR](#)

Listing of variances granted for storage tank abandonment. This is not a comprehensive or complete inventory of tank abandonment variances in the province; this listing is a copy of tank abandonment variance records previously obtained under Access to Public Information. In Ontario, registered underground storage tanks must be removed within two years of disuse; if removal of a tank is not feasible, an application may be sought for a variance from this code requirement.

Records are not verified for accuracy or completeness.

Government Publication Date: Feb 28, 2022

Waste Disposal Sites - MOE CA Inventory:

Provincial

[WDS](#)

The Ontario Ministry of Environment, Waste Management Branch, maintains an inventory of known open (active or inactive) and closed disposal sites in the Province of Ontario. Active sites maintain a Certificate of Approval, are approved to receive and are receiving waste. Inactive sites maintain Certificate(s) of Approval but are not receiving waste. Closed sites are not receiving waste. The data contained within this database was compiled from the MOE's Certificate of Approval database. Locations of these sites may be cross-referenced to the Anderson database described under ERIS's Private Source Database section, by the CA number. All new Environmental Compliance Approvals handed out after Oct 31, 2011 for Waste Disposal Sites will still be found in this database.

Government Publication Date: Oct 2011- Jul 31, 2022

Waste Disposal Sites - MOE 1991 Historical Approval Inventory:

Provincial

[WDSH](#)

In June 1991, the Ontario Ministry of Environment, Waste Management Branch, published the "June 1991 Waste Disposal Site Inventory", of all known active and closed waste disposal sites as of October 30th, 1990. For each "active" site as of October 31st 1990, information is provided on site location, site/CA number, waste type, site status and site classification. For each "closed" site as of October 31st 1990, information is provided on site location, site/CA number, closure date and site classification. Locations of these sites may be cross-referenced to the Anderson database described under ERIS's Private Source Database section, by the CA number.

Government Publication Date: Up to Oct 1990*

Water Well Information System:

Provincial

[WWIS](#)

This database describes locations and characteristics of water wells found within Ontario in accordance with Regulation 903. It includes such information as coordinates, construction date, well depth, primary and secondary use, pump rate, static water level, well status, etc. Also included are detailed stratigraphy information, approximate depth to bedrock and the approximate depth to the water table.

Government Publication Date: Jun 30 2022

Definitions

Database Descriptions: This section provides a detailed explanation for each database including: source, information available, time coverage, and acronyms used. They are listed in alphabetic order.

Detail Report: This is the section of the report which provides the most detail for each individual record. Records are summarized by location, starting with the project property followed by records in closest proximity.

Distance: The distance value is the distance between plotted points, not necessarily the distance between the sites' boundaries. All values are an approximation.

Direction: The direction value is the compass direction of the site in respect to the project property and/or center point of the report.

Elevation: The elevation value is taken from the location at which the records for the site address have been plotted. All values are an approximation. Source: Google Elevation API.

Executive Summary: This portion of the report is divided into 3 sections:

'Report Summary'- Displays a chart indicating how many records fall on the project property and, within the report search radii.

'Site Report Summary'-Project Property'- This section lists all the records which fall on the project property. For more details, see the 'Detail Report' section.

'Site Report Summary-Surrounding Properties'- This section summarizes all records on adjacent properties, listing them in order of proximity from the project property. For more details, see the 'Detail Report' section.

Map Key: The map key number is assigned according to closest proximity from the project property. Map Key numbers always start at #1. The project property will always have a map key of '1' if records are available. If there is a number in brackets beside the main number, this will indicate the number of records on that specific property. If there is no number in brackets, there is only one record for that property.

The symbol and colour used indicates 'elevation': the red inverted triangle will dictate 'ERIS Sites with Lower Elevation', the yellow triangle will dictate 'ERIS Sites with Higher Elevation' and the orange square will dictate 'ERIS Sites with Same Elevation.'

Unplottables: These are records that could not be mapped due to various reasons, including limited geographic information. These records may or may not be in your study area, and are included as reference.

ERIS
ENVIRONMENTAL RISK INFORMATION SERVICES



CITY
DIRECTORY

Project Property: *1500 Saint Laurent Boulevard, Ottawa, Ontario*
Report Type: *City Directory*
Order No: *22091403180*
Information Source: *(LAC)*
Date Completed: *2022/09/29*

Environmental Risk Information Services
A division of Glacier Media Inc.
1.866.517.5204 | info@erisinfo.com | erisinfo.com

City Directory Information Source

PROJECT NUMBER: 22091403180	
Site Address:	1500 Saint Laurent Boulevard, Ottawa, Ontario
Year: 2011	
Site Listing:	-Municipal Credit Union -Your Credit Union -OC Transpo
Adjacent Properties:	
Saint Laurent Boulevard (1375-1500)	1375 – Canadian Union of Public Employees 1400 – RIR Renovations -YMCA-YWCA National Capital Region -CBI Physiotherapy & Rehabilitation Centre -University of Ottawa Accute Spinal Pain Triage Centre -Guardian Life Insurance -Intact Insurance Company -MacSkimming Outdoor Education Centre -Ottawa-Carleton District School Board -Pagenet -Merolert Ltd -Doctor's Office

	<p>1485 – Swing N Scaff Inc</p> <p>-Uniglass Plus Ziebart</p> <p>1499 – Red Lobster Restaurant</p> <p>1500 – Municipal Credit Union</p> <p>-Your Credit Union</p> <p>-OC Transpo</p>
Belfast Road (805-925)	<p>805 – OC Transpo</p> <p>810 – Convoy Suppy Ltd</p> <p>820 – Pieces Reliable</p> <p>848 – Sofa99</p> <p>860 – Hertz Equipment Rental Corp</p> <p>869 – Pepsi Bottling Group</p> <p>-Pepsico Beverages Canada</p> <p>888 – Investigations Canada</p> <p>-King-Reed & Associates</p> <p>-Patafie’s Inc</p> <p>-Canadian Amateur Boxing Association</p> <p>-F I R M Inc</p> <p>-Ethier Paul & Associates Investigations</p> <p>900 – Grand & Toy</p> <p>920 – FCI</p> <p>-Cash & Carry Carpet Centre</p> <p>-Coudriau Pete & Sons</p> <p>925 – Euro Ceramics</p>

Tremblay Road (600-652 even)	-No Listings Within Range
Triole Street (1360-1410)	<p>1366 – Domus Building Cleaning Company Ltd</p> <p>-Ademco Distribution International</p> <p>-Burtek Systems Inc</p> <p>-Allstar Concrete Drilling & Sawing Reg</p> <p>1370 – Labor Tek Safety Training</p> <p>1376 – Single-Tenant Residential</p> <p>1377 – EODC Inc</p> <p>1380 – Single-Tenant Residential</p> <p>1385 – Carnival of Culture</p> <p>-Al-Arz Lebanese Centre</p> <p>1389 – Mountain Granite</p> <p>1399 – Fun Junction</p> <p>1403 – First General Services URA</p> <p>-Les Restaurations Unies</p> <p>1407 – EODC</p> <p>1410 – Snelling Paper & Sanitation Ltd</p>

PROJECT NUMBER: 22091403180	
Site Address:	1500 Saint Laurent Boulevard, Ottawa, Ontario
Year: 2006/2007	
Site Listing:	<p>-Municipal Credit Union</p> <p>-Cuta Inc</p>

	<p>-Ottawa Carleton Credit Union</p> <p>-OC Transpo</p>
Adjacent Properties:	
Saint Laurent Boulevard (1375-1500)	<p>1375-Canadian Union of Public Employees</p> <p>1400-Spi Consultants</p> <p>-SPI Executive Search</p> <p>-Award Centre Management</p> <p>-University of Ottawa Accute Spinal Pain triage Center</p> <p>-Aventours Inc</p> <p>-ING Insurance Co of Can</p> <p>-Tremblant Grand Vacation Club</p> <p>-Metrolert Ltd</p> <p>-Medical Offices</p> <p>-Guardian Life Insurance</p> <p>-Ottawa Carleton District School Board</p> <p>-Pagenet</p> <p>1485-Swing N Scaff Inc</p> <p>-Soulard Bird Control Systems</p> <p>-Systèmes de Contrôle d'Oiseaux Ltée Soulard</p> <p>1499-Red Lobster Restaurants</p> <p>1500-Municipal Credit Union</p> <p>-Cuta Inc</p> <p>-Ottawa Carleton Credit Union</p> <p>-OC Transpo</p>

Belfast Road (805-925)	<p>810 – Convoy Supply</p> <p>848 – Ontario Medical Supply Ltd</p> <p>-Brisson Ortho-Medical Supply</p> <p>-Ontario Medical Supply</p> <p>860 – Hertz Equipment Rentals</p> <p>-Matthews Equipment</p> <p>869 – Pepsi Bottling Group</p> <p>888 – Patafie Moving Supplies Inc</p> <p>-Canadian Amateur Boxing Association</p> <p>-Carver Professional Sales</p> <p>-Schultz Computer Network Systems</p> <p>900 – Grand & Toy</p> <p>920 – Cash & Carry Carpet Centre</p> <p>-Coudriau Pete & Sons</p> <p>925 – Euro Ceramics Ltd</p>
Tremblay Road (600-652 even)	-No Listings Within Range
Triole Street (1360-1410)	<p>1366-Toitures Marcel Raymond Inc</p> <p>-Burtek Systems Inc</p> <p>-Allstar Concrete Drilling & Sawing Reg</p> <p>1370-Labor Tek Personnel Service</p> <p>1377-EODC Inc</p> <p>1383-VACworks</p> <p>1385-Al-Arz Lebanese Center</p>

	<ul style="list-style-type: none"> -Carnival of Culture 1389-Regional Automotive Warehousing 1399-Fun Junction 1403-Les Restaurations Unies -First General Services Ura 1407-Mountain Granite 1410-Snelling Paper & Sanitation Ltd
--	---

PROJECT NUMBER: 22091403180	
Site Address:	1500 Saint Laurent Boulevard, Ottawa, Ontario
Year: 2001/2002	
Site Listing:	<ul style="list-style-type: none"> -Municipal Credit Union -OC Transpo -Ottawa Carleton Credit Union
Adjacent Properties:	
Saint Laurent Boulevard (1375-1500)	<ul style="list-style-type: none"> 1400-ISM Canada Ltd -Performance Orthotics -Advantis Canada -Club Assurance -Aventours Inc -ISM -Ottawa Carleton District School Board

	<p>1499-Red Lobster Restaurants</p> <p>1500-Municipal Credit Union</p> <p>-OC Transpo</p> <p>-Ottawa Carleton Credit Union</p>
Belfast Road (805-925)	<p>820 – Reliable Parts</p> <p>848 – Ontario Medical Supply Ltd</p> <p>860 – Highrise Matthews</p> <p>869 – Pepsi Bottling Group</p> <p>888 – Patafie Moving Supplies Inc</p> <p>-Ottawa Brier 2001</p> <p>-DMR Business Interiors Inc</p> <p>-Schultz Computer Network Systems Ltd</p> <p>900 – Grand & Toy</p> <p>920 – Cash & Carry Carpet Centre</p> <p>925 – Euro Ceramics Ltd</p>
Tremblay Road (600-652 even)	-No Listings Within Range
Triole Street (1360-1410)	<p>1366-Pyramid Coffee Service</p> <p>-Domus Building Cleaning Company Ltd</p> <p>-Buxtek SSI</p> <p>-Café Pierre-Philippe Coffee</p> <p>-Allstar Concrete Drilling & Sawing Inc</p> <p>1370-Labor Tek Personnel Service</p> <p>1377-Twin Equipment Ltd</p>

	<p>1383-VACworks</p> <p>1385-Al-Arz Lebanese Center</p> <p>-Carnival of Culture</p> <p>1389-Regional Automotive Warehousing</p> <p>1403-United Restoration Services</p> <p>1410-Snelling Paper</p> <p>-Masters Sanitation div of Snelling Paper Ltd</p>
--	---

PROJECT NUMBER: 22091403180	
Site Address:	1500 Saint Laurent Boulevard, Ottawa, Ontario
Year: 1996/1997	
Site Listing:	<p>-Freecon Construction</p> <p>-OC Transpo</p>
Adjacent Properties:	
Saint Laurent Boulevard (1375-1500)	<p>1400-Multiple Financial Offices</p> <p>-Sunfort Building Corp</p> <p>-Canadian Back Institute</p> <p>-Doctor's Offices</p> <p>-Aventours Inc</p> <p>1485-Ottawa Commercial Tire & Battery Ltd</p> <p>1500-Freecon Construction</p> <p>-OC Transpo</p>

Belfast Road (805-925)	<p>820 – The Mediterranean</p> <p>848 – Ontario Medical Supply Ltd</p> <p>860 – Toy World 1990 Ltd</p> <p>869 – Pepsi-Cola Canada Beverages</p> <p>888 – Peerless Carpet Corp</p> <p>-Door-Lam Manufacturing</p> <p>-BelKraft International Ltd</p> <p>899 – Tremco Ltd Construction Division</p> <p>-Warehouse</p> <p>900 – Grand & Toy</p> <p>920 – Charod Corporation</p> <p>-Parker Clean</p> <p>925 – Henan Ontario Enterprise Ltd</p>
Tremblay Road (600-652 even)	-No Listings Within Range
Triole Street (1360-1410)	<p>1360-990843 Ont Inc</p> <p>1361-Tow Busters</p> <p>-Buster Towing</p> <p>1366-Ssi 2000</p> <p>-Domus Building Cleaning Company Ltd</p> <p>-Allstar Concrete Drilling & Sawing Inc</p> <p>1370-Comber Auto Top Upholsterers Ltd</p> <p>-Cost Auto Glass A Div of Comber Auto Top Upholsterers Ltd</p> <p>1377-Twin Equipment Ltd</p>

	<p>1383-Bases Baseball Softball Training Facility</p> <p>1385-Al-Arz Lebanese Center</p> <p>1389-Regional Automotive Warehousing</p> <p>1393-Strauss Cleaning</p> <p>1397-Carpenters Training Center</p> <p>1403-La Manufacture Rolly</p> <p>1410-Snelling Paper</p>
--	--

PROJECT NUMBER: 22091403180	
Site Address:	1500 Saint Laurent Boulevard, Ottawa, Ontario
Year: 1992	
Site Listing:	-OC Transpo
Adjacent Properties:	
Saint Laurent Boulevard (1375-1500)	<p>1400-Multiple Financial Offices</p> <p>-Doctor's Offices</p> <p>1485-Ottawa Commercial Tire & Battery Ltd</p> <p>1500-OC Transpo</p>
Belfast Road (805-925)	<p>820 – The Belfast Diner Ltd</p> <p>848 – Capital Food Services</p> <p>860 – C F Play Agencies Ltd</p> <p>869 – Eastcan Beverages -A Division of Pepsi-Cola Canada</p>

	<p>888 – Door-Lam Manufacturing</p> <p>899 – Boyd Group of Companies</p> <p>-Boyd International Freight Forwarding Ltd</p> <p>-Boyd Commercial Moving & Warehouse Services Limited</p> <p>-Green P A Refractories</p> <p>-Tremco Ltd, Construction Division Warehouse</p> <p>900 – Grand & Toy Ltd</p> <p>920 – Charod Corporation</p>
Tremblay Road (600-652 even)	-No Listings Within Range
Triole Street (1360-1410)	<p>1360-Leblond Cement Products Ltd</p> <p>-Leblond Landscape & Design</p> <p>-Portelance Concrete Drilling & Contracting</p> <p>1361-Tow Busters</p> <p>-Buster Towing</p> <p>1366-Ssi 2000</p> <p>-Domus Building Cleaning Company Ltd</p> <p>-Estar Concrete Drilling & Sawing Inc</p> <p>1370-Comber Auto Top Upholsterers Ltd</p> <p>-Cost Auto Glass A Div of Comber Auto Top Upholsterers Ltd</p> <p>1376-Leo Flea Market</p> <p>1377-Twin Equipment Ltd</p> <p>1383-Intercommerce</p> <p>1389-Livinston Distribution Centers Inc</p> <p>1393-Leroux Security</p>

	<p>1397-Amyotrophic Lateral Sclerosis Society of Canada Ottawa Chapter</p> <p>-Ontario Amateur Football Assn NE Region</p> <p>-Huntingdon Society of Canada</p> <p>-National Capital Region ALs Society</p> <p>1399-Luxury Green Landscaping</p> <p>1403-First Cdn Consulting Services</p> <p>1405-Executone of Ottawa</p> <p>-First Cdn Consulting Services Inc</p> <p>1410-Snelling Paper</p>
--	---

PROJECT NUMBER: 22091403180	
Site Address:	1500 Saint Laurent Boulevard, Ottawa, Ontario
Year: 1987	
Site Listing:	-Ottawa Carleton Regional Transit Commission
Adjacent Properties:	
Saint Laurent Boulevard (1375-1500)	<p>1400-Multi Tenant Office</p> <p>-Multiple Financial & Govt Offices</p> <p>-Doctor's Offices</p> <p>-Dental Offices</p> <p>1485-Ottawa Commercial Tire & Battery Ltd</p> <p>1499-Red Lobster Restaurant</p>

	1500-Ottawa Carleton Regional Transit Commission
Belfast Road (805-925)	<p>805 – OC Transpo</p> <p>810 – Royal Canadian Mounted Police</p> <p>848 – Canteen of Canada Limited, Industrial Catering & Vending</p> <p>860 – Toy Wrold Ltd</p> <p>869 – Seven-Up & Pure Spring Ottawa, Soft Drinks</p> <p>875 – General Motors of Canada Limited</p> <p>888 – Door-Lam, Manufacturing Doors & Plywood</p> <p>899 – Boyd Moving & Storage</p> <p>900 – Grand & Toy Limited, Stationers</p> <p>920 – Matsushita Electric of Canada Ltd, Electronics Manufacturer</p> <p>925 – Summerhill Hardwares</p>
Tremblay Road (600-652 even)	-No Listings Within Range
Triole Street (1360-1410)	<p>1366-Ssi 2000</p> <p>-Domus Building Cleaning Company Ltd</p> <p>-Lundy Specialty Advertising</p> <p>-Mr Badge</p> <p>1370-Comber Auto Top Upholsterers Ltd</p> <p>-Cost Auto Glass</p> <p>1389-Regent Automotive</p> <p>1397-Telenet Group Inc</p>

	1403-05-Executone of Ottawa 1410-Snelling Paper
--	--

PROJECT NUMBER: 22091403180	
Site Address:	1500 Saint Laurent Boulevard, Ottawa, Ontario
Year: 1981/1982	
Site Listing:	-Ottawa Carleton Regional Transit Commission
Adjacent Properties:	
Saint Laurent Boulevard (1375-1500)	1485-Commercial Tire & Battery Ltd 1499-Ponderosa Steakhouse 1500-Ottawa Carleton Regional Transit Commission
Belfast Road (805-925)	805 – OC Transpo 810 – Royal Canadian Mounted Police 848 – Canteen of Canada, Industrial Catering & Vending 860 – Toy World Ltd 869 – Pure Spring (Canada) Ltd, Soft Drinks 875 – General Motors of Canada Ltd 888 – Caverhill Learmont Inc, Hardware 900 – Grand & Toy Ltd, Stationers 920 – Office Equipment Co of Canada Ltd

Tremblay Road (600-652 even)	-No Listings Within Range
Triole Street (1360-1410)	1360 – Single-Tenant Residential 1366-Domus Building Cleaning Company Ltd -Lundy Specialty Advertising -Lundy Gordon Ltd MFG & Distributers -Mr Badge 1370-Comber Auto Top Upholsterers Ltd 1376-Lepage Screen Printing & Enterprise Ltd 1377-Warners Distribution Center 1383-85-Mutual Press Ltd 1389-Moto-Rite Ltd 1397-NTI Inc 1410-Snelling Paper

PROJECT NUMBER: 22091403180	
Site Address:	1500 Saint Laurent Boulevard, Ottawa, Ontario
Year: 1975	
Site Listing:	-Ottawa Carleton Regional Transit Commission
Adjacent Properties:	
Saint Laurent Boulevard (1375-1500)	1499-Ponderosa Steakhouse 1500-Ottawa Carleton Regional Transit Commission

Belfast Road (805-925)	<p>805-Ottawa Separate School Board</p> <p>810 – Royal Canadian Mounted Police</p> <p>848 – Crosby Food Services Ltd</p> <p>860 – Toy World Ltd</p> <p>869-Pure Spring Ottawa</p> <p>875-General Motors of Canada</p> <p>888 – Caverhill Learmont & Co Limited, Hardware</p> <p>899-Provincial Fruit Co Ottawa Ltd</p> <p>900 – Grand & Toy Limited</p> <p>920 – Office Appliances Division Office Equipment Co of Canada</p> <p>925-MP Food Distributor Ltd</p>
Tremblay Road (600-652 even)	-No Listings Within Range
Triole Street (1360-1410)	<p>1360 – Single-Tenant Residential</p> <p>1380-Recreation & Parks</p> <p>1410-Snelling Paper Sls Ltd</p>

PROJECT NUMBER: 22091403180	
Site Address:	1500 Saint Laurent Boulevard, Ottawa, Ontario
Year: 1970	
Site Listing:	-Ottawa Transportation Commission

Adjacent Properties:	
Saint Laurent Boulevard (1375-1500)	1499-Gulf Oil Co of Canada serv sta 1500-Ottawa Transportation Commission
Belfast Road (805-925)	848 – Wood G H & Co Ltd 850 – RCMP 860 – Toy World Ltd 869-Pure Spring Ottawa 875-General Motors of Canada 888 – Caverhill Learmont & Co Ltd 899-Provincial Fruit Co Ottawa Ltd 900 – Grand & Toy Ltd
Tremblay Road (600-652 even)	-No Listings Within Range
Triole Street (1360-1410)	-All Residential 1410-Snelling Paper Sales Ltd Mill Agents

PROJECT NUMBER: 22091403180	
Site Address:	1500 Saint Laurent Boulevard, Ottawa, Ontario
Year: 1965	
Site Listing:	-Ottawa Transportation Commission head office

Adjacent Properties:	
Saint Laurent Boulevard (1375-1500)	<p>1487 – Single-Tenant Residential</p> <p>1499-Globe Oil Co of Canada Ltd Bulk Plant & Gas Bar</p> <p>1500-Ottawa Transportation Commission head office</p>
Belfast Road (805-925)	<p>848 – Wood G H & Co Ltd, Sanitation Products</p> <p>850 – Electronic Materials of Canada Ltd</p> <p>-Emisco Ltd, Electronic Equipment</p> <p>-Ottawa Sufferance Warehouse Ltd</p> <p>899-Gamble Robinson Ltd fruit & veg</p>
Tremblay Road (600-652 even)	-No Listings Within Range
Triole Street (1360-1410)	-All Residential

PROJECT NUMBER: 22091403180	
Site Address:	1500 Saint Laurent Boulevard, Ottawa, Ontario
Year: 1960	
Site Listing:	-Ottawa Transportation Commission

Adjacent Properties:	
Saint Laurent Boulevard (1375-1500)	-All Residential 1397 – Leblond Window Sills & Lintels 1500 – Ottawa Transportation Commission
Belfast Road (805-925)	848 – Wood G H & Co Ltd, Sanitation Products 850 – Ahearn & Soper Co Ltd -Viditon Corp Ltd, Scientific Instruments -Seaway Building Specialties, Scaffolds, Concrete Fasteners
Tremblay Road (600-652 even)	-No Listings Within Range
Triole Street (1360-1410)	-All Residential

PROJECT NUMBER: 22091403180	
Site Address:	1500 Saint Laurent Boulevard, Ottawa, Ontario
Year: 1955	
Site Listing:	-Address Not Listed
Adjacent Properties:	


Saint Laurent Boulevard (1375-1500)	-No Listings Within Radius
Belfast Road (805-925)	-Street Not Listed
Tremblay Road (600-652 even)	-No Listings Within Radius
Triole Street (1360-1410)	-No Listings Within Radius

-All listings for businesses were listed as they are in the city directory.

-Listings that are residential are listed as “residential” with the number of tenants. The name of the residential tenant is not listed in the above city directory.

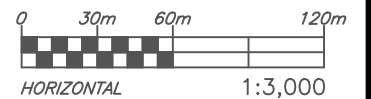
Appendix E: Aerial Photographs


Filename: E:\OTT\22007382-A0\60_Execution\65 Drawings\Environmental\22007382-A0_Ph-1.dwg
 Last Saved: Oct 20, 2022 11:48 AM
 Last Plotted: Oct 20, 2022 11:48 AM
 Plotted by: SeverA




LEGEND

- PROJECT BOUNDARY
- - - PHASE ONE STUDY AREA (250m)

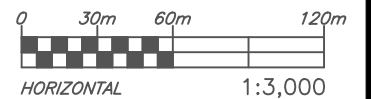


exp Services Inc. 100-2650 Queensview Drive Ottawa, ON K2B 8H6 www.exp.com		DESIGN MM/LW	PHASE ONE ENVIRONMENTAL SITE ASSESSMENT (NEW BUS GARAGE) 1500 ST. LAURENT BLVD. OTTAWA, ON	SCALE 1:3,000
		DRAWN AS		SKETCH NO
		DATE OCTOBER 2022	1958 AERIAL PHOTOGRAPH	FIG F-1
		FILE NO OTT-22007382-A0		




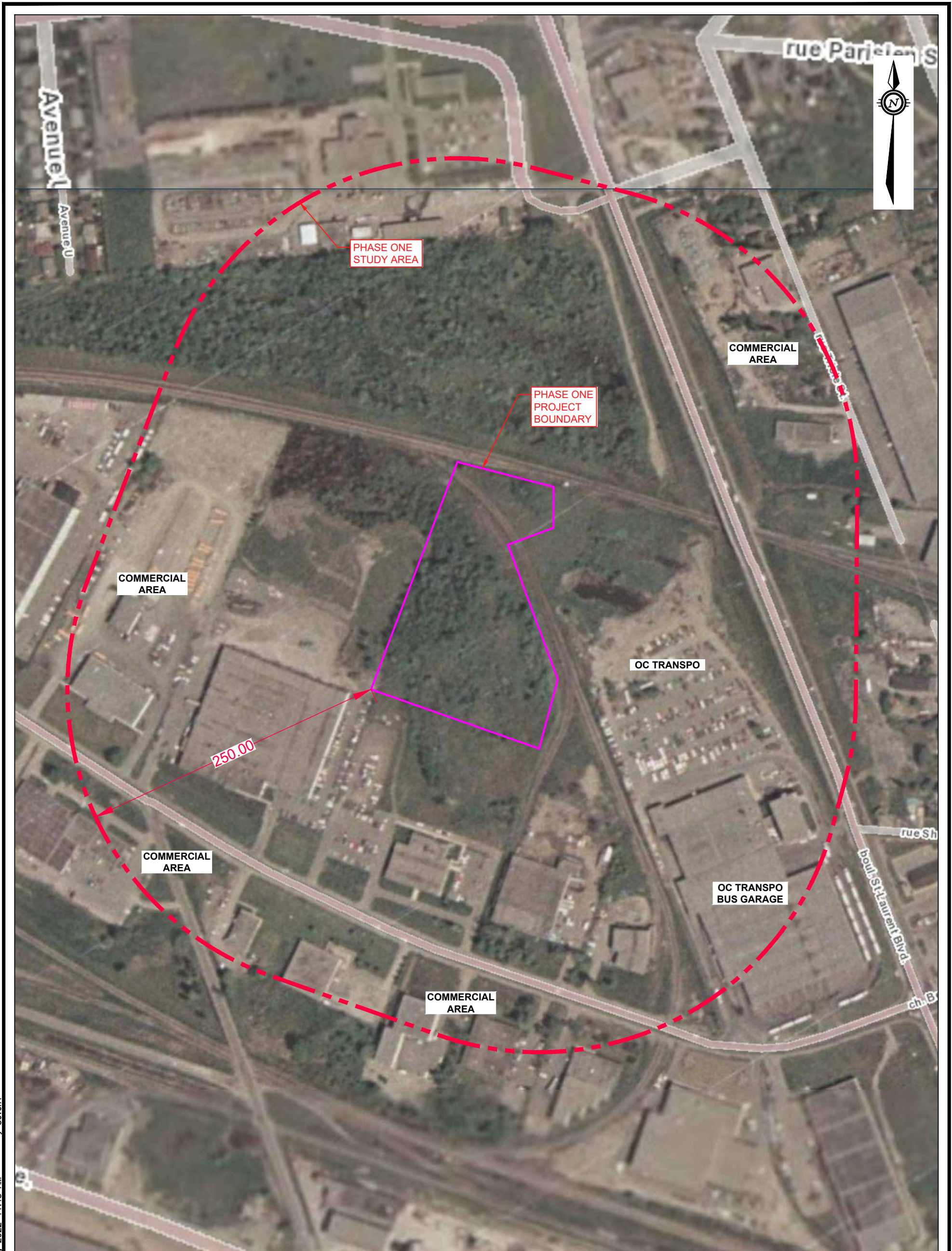
LEGEND

- PROJECT BOUNDARY
- - - PHASE ONE STUDY AREA (250m)



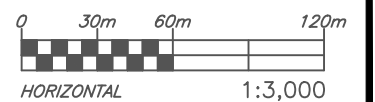
Filename: E:\OTT\22007382-A0\60_Execution\65 Drawings\Environmental\22007382-A0_Ph-1.dwg
 Last Saved: Oct 20, 2022 11:48 AM Last Plotted: Oct 20, 2022 11:48 AM Plotted by: SeverA

exp Services Inc. 100-2650 Queensview Drive Ottawa, ON K2B 8H6 www.exp.com		DESIGN MM/LW	PHASE ONE ENVIRONMENTAL SITE ASSESSMENT (NEW BUS GARAGE) 1500 ST. LAURENT BLVD. OTTAWA, ON	SCALE 1:3,000
		DRAWN AS		SKETCH NO
		DATE OCTOBER 2022	1965 AERIAL PHOTOGRAPH	FIG F-2
		FILE NO OTT-22007382-A0		




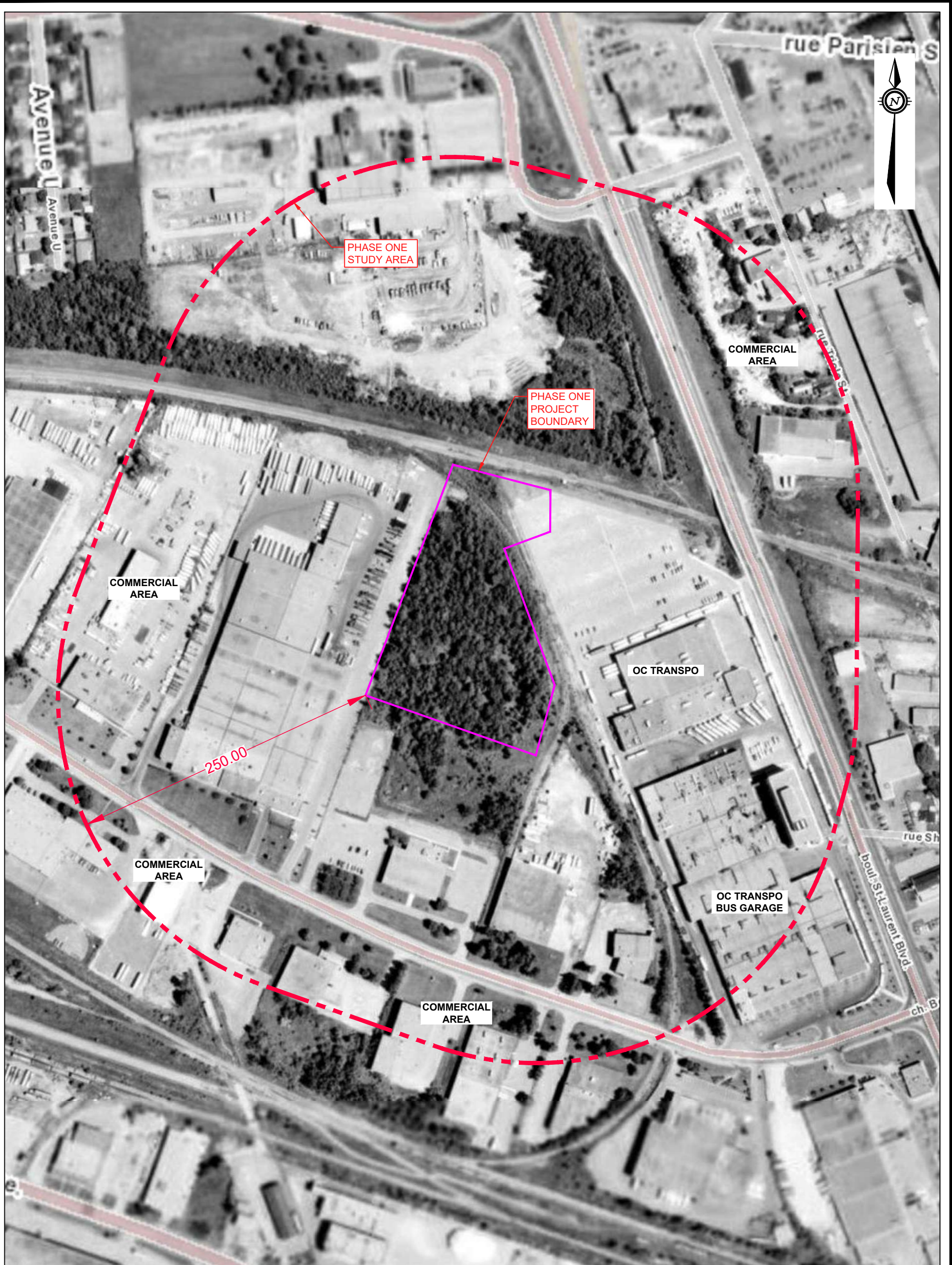
LEGEND

- PROJECT BOUNDARY
- - - PHASE ONE STUDY AREA (250m)



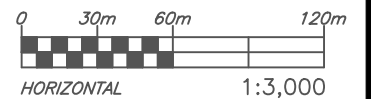
Filename: E:\OTT-22007382-A0\60_Execution\65 Drawings\Environmental\22007382-A0_Ph-1.dwg
 Last Saved: Oct 20, 2022 11:48 AM Last Plotted: Oct 20, 2022 11:48 AM Plotted by: SeverA

exp Services Inc. 100-2650 Queensview Drive Ottawa, ON K2B 8H6 www.exp.com		DESIGN MM/LW	PHASE ONE ENVIRONMENTAL SITE ASSESSMENT (NEW BUS GARAGE) 1500 ST. LAURENT BLVD. OTTAWA, ON	SCALE 1:3,000
		DRAWN AS		SKETCH NO
		DATE OCTOBER 2022	1976 AERIAL PHOTOGRAPH	FIG F-3
		FILE NO OTT-22007382-A0		




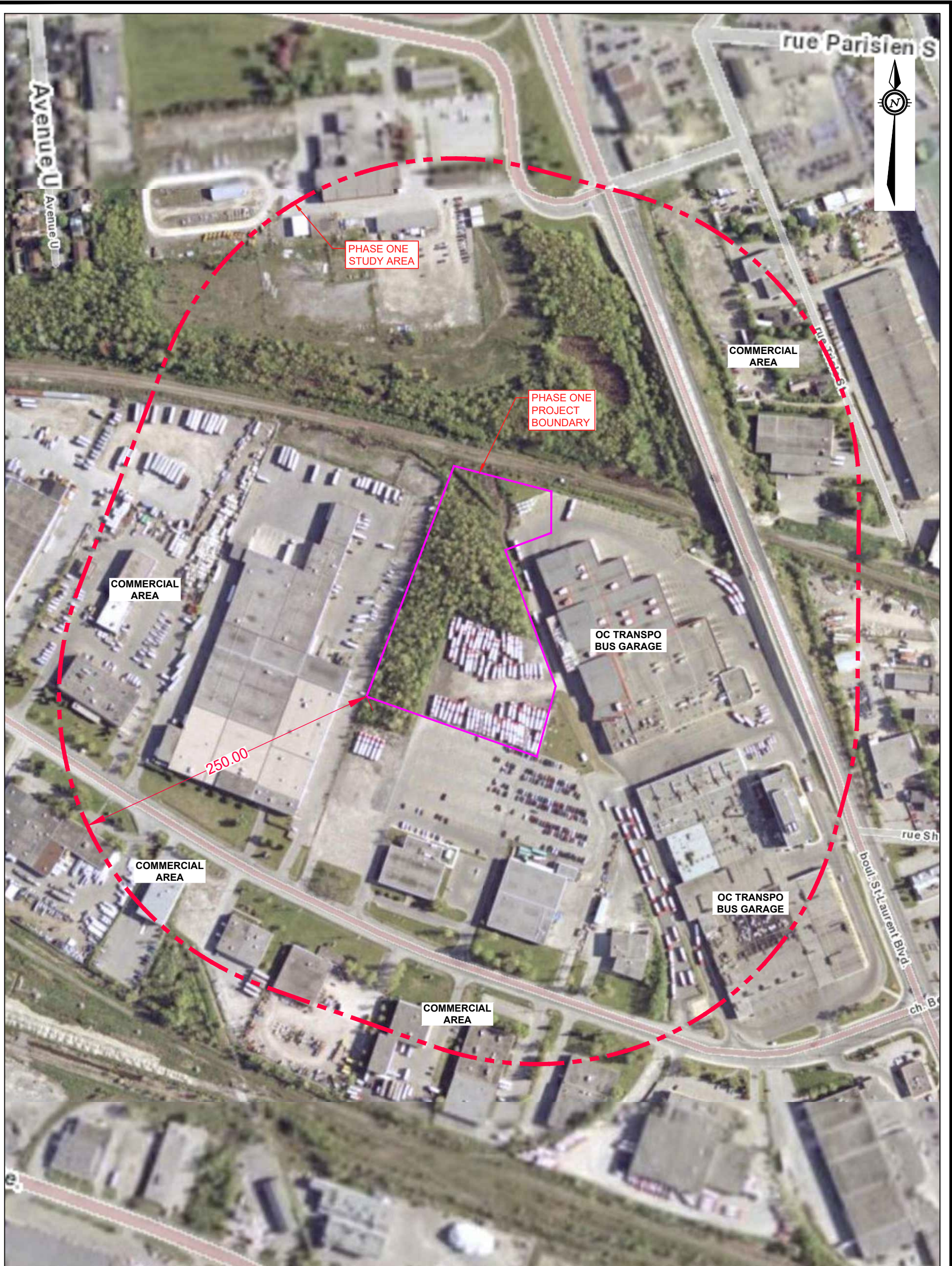
LEGEND

- PROJECT BOUNDARY
- - - PHASE ONE STUDY AREA (250m)



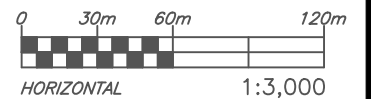
File name: E:\OTT\22007382-A0\60_Execution\65 Drawings\Environmental\22007382-A0_Ph-1.dwg
 Last Saved: Oct 20, 2022 11:48 AM Last Plotted: Oct 20, 2022 11:48 AM Plotted by: SeverA

exp Services Inc. 100-2650 Queensview Drive Ottawa, ON K2B 8H6 www.exp.com		DESIGN MM/LW	PHASE ONE ENVIRONMENTAL SITE ASSESSMENT (NEW BUS GARAGE) 1500 ST. LAURENT BLVD. OTTAWA, ON	SCALE 1:3,000
		DRAWN AS		SKETCH NO
		DATE OCTOBER 2022	1991 AERIAL PHOTOGRAPH	FIG F-4
		FILE NO OTT-22007382-A0		




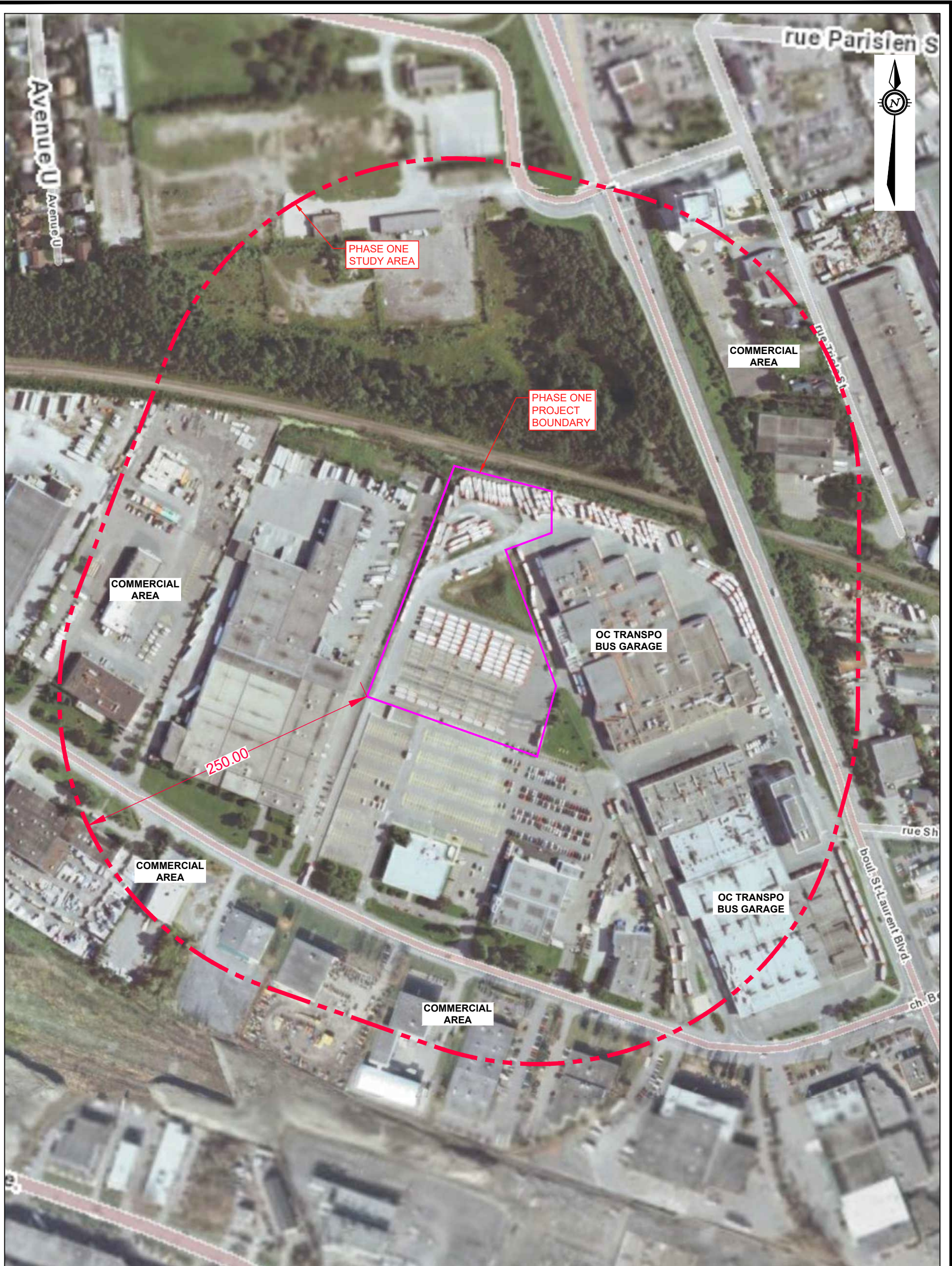
LEGEND

- PROJECT BOUNDARY
- - - PHASE ONE STUDY AREA (250m)



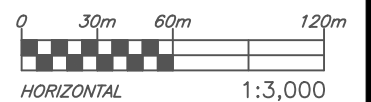
Filename: E:\OTT\22007382-A0\60_Execution\65 Drawings\Environmental\22007382-A0_Ph-1.dwg
 Last Saved: Oct 20, 2022 11:48 AM Last Plotted: Oct 20, 2022 11:48 AM Plotted by: SeverA

exp Services Inc. 100-2650 Queensview Drive Ottawa, ON K2B 8H6 www.exp.com		DESIGN MM/LW	PHASE ONE ENVIRONMENTAL SITE ASSESSMENT (NEW BUS GARAGE) 1500 ST. LAURENT BLVD. OTTAWA, ON	SCALE 1:3,000
		DRAWN AS		SKETCH NO
		DATE OCTOBER 2022	2002 AERIAL PHOTOGRAPH	FIG F-5
		FILE NO OTT-22007382-A0		




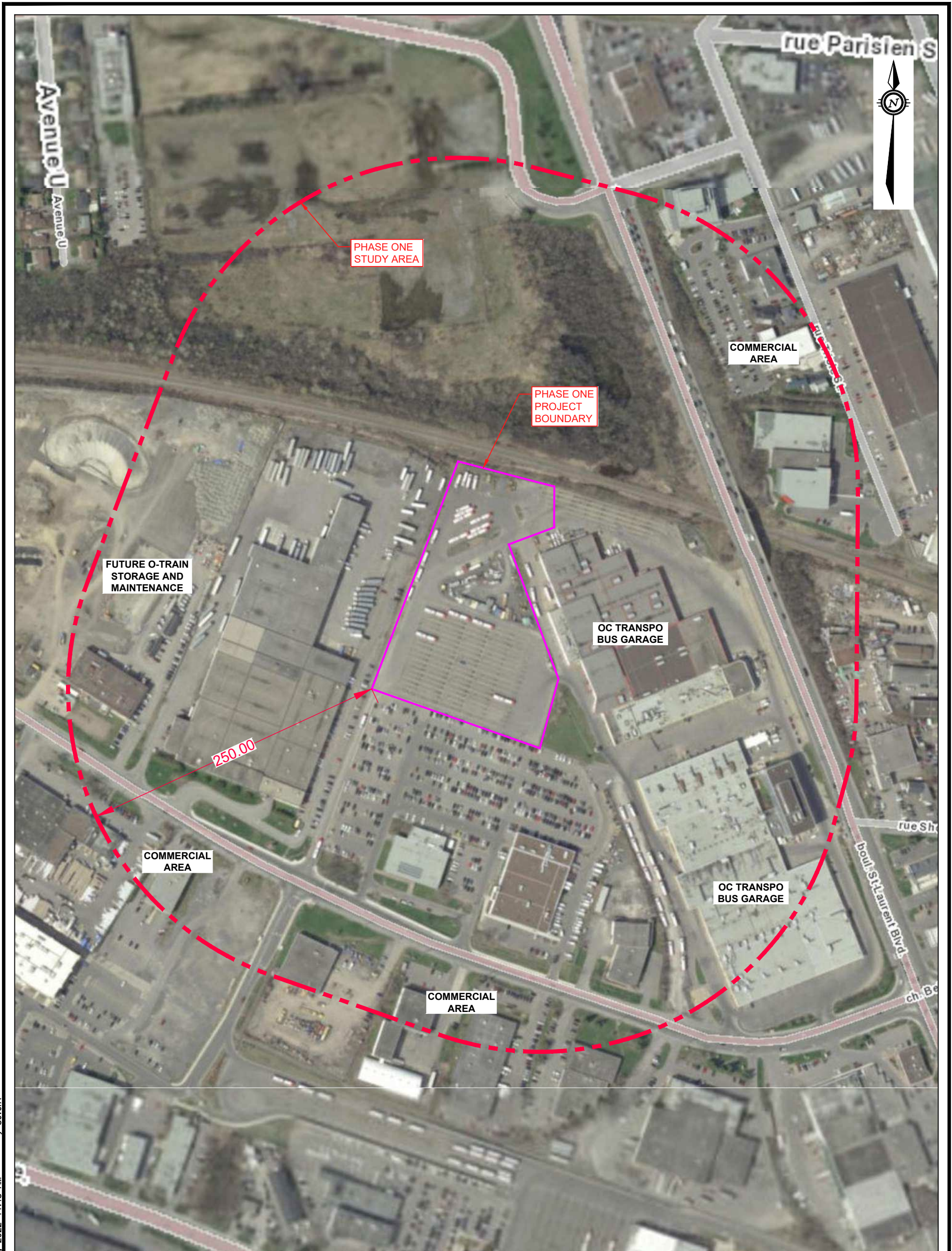
LEGEND

- PROJECT BOUNDARY
- - - PHASE ONE STUDY AREA (250m)



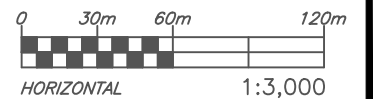
Filename: E:\OTT-22007382-A0\60_Execution\65 Drawings\Environmental\22007382-A0_Ph-1.dwg
 Last Saved: Oct 20, 2022 11:48 AM Last Plotted: Oct 20, 2022 11:48 AM Plotted by: SeverA

exp Services Inc. 100-2650 Queensview Drive Ottawa, ON K2B 8H6 www.exp.com		DESIGN MM/LW	PHASE ONE ENVIRONMENTAL SITE ASSESSMENT (NEW BUS GARAGE)	SCALE 1:3,000
		DRAWN AS	1500 ST. LAURENT BLVD. OTTAWA, ON	SKETCH NO
		DATE OCTOBER 2022	2008 AERIAL PHOTOGRAPH	FIG F-6
		FILE NO OTT-22007382-A0		




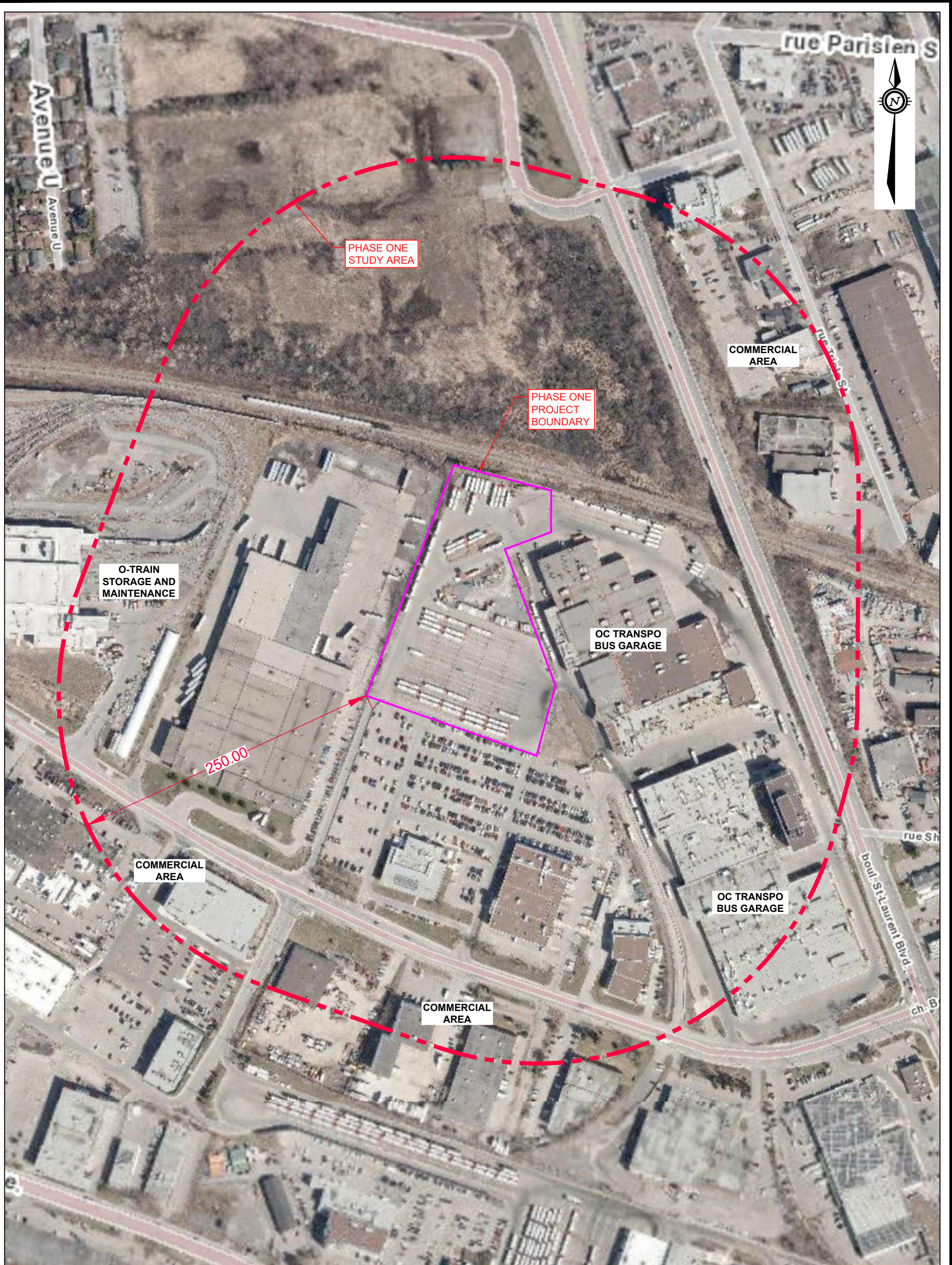
LEGEND

- PROJECT BOUNDARY
- - - PHASE ONE STUDY AREA (250m)



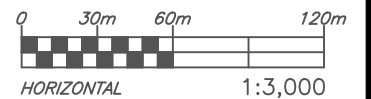
File name: E:\OTT\22007382-A0\60_Execution\Environmental\22007382-A0_Ph-1.dwg
 Last Saved: Oct 20, 2022 11:48 AM
 Last Plotted: Oct 20, 2022 11:48 AM
 Plotted by: SeverA

exp Services Inc. 100-2650 Queensview Drive Ottawa, ON K2B 8H6 www.exp.com		DESIGN MM/LW	PHASE ONE ENVIRONMENTAL SITE ASSESSMENT (NEW BUS GARAGE) 1500 ST. LAURENT BLVD. OTTAWA, ON	SCALE 1:3,000
		DRAWN AS		SKETCH NO
		DATE OCTOBER 2022	2014 AERIAL PHOTOGRAPH	FIG F-7
		FILE NO OTT-22007382-A0		




LEGEND

- PROJECT BOUNDARY
- - - PHASE ONE STUDY AREA (250m)



Filename: E:\OTT-22007382-A0\60_Execution\65 Drawings\Environmental\22007382-A0_Ph-1.dwg
 Last Saved: Oct 20, 2022 11:48 AM Last Plotted: Oct 20, 2022 11:48 AM Plotted by: SeverA

exp Services Inc. 100-2650 Queensview Drive Ottawa, ON K2B 8H6 www.exp.com		DESIGN MM/LW	PHASE ONE ENVIRONMENTAL SITE ASSESSMENT (NEW BUS GARAGE) 1500 ST. LAURENT BLVD. OTTAWA, ON	SCALE 1:3,000
		DRAWN AS		SKETCH NO
		DATE OCTOBER 2022	2021 AERIAL PHOTOGRAPH	FIG F-8
		FILE NO OTT-22007382-A0		

Appendix F: Site Photographs



Photograph No. 1

View of the west property line, looking north.



Photograph No. 2

View of the north property line looking east.



Photograph No. 3

View of new gear oil drums on spill pallets.



Photograph No. 4

View of the waste oil AST on the north side of the north garage.



Photograph No. 5

View of the storage area at the centre of the Phase One property.



Photograph No. 6

View of the fuel AST and pumps.



Photograph No. 7

View of south part of the Phase One property looking south.



Photograph No. 8

View of Phase One property looking east.