PROFILE 8

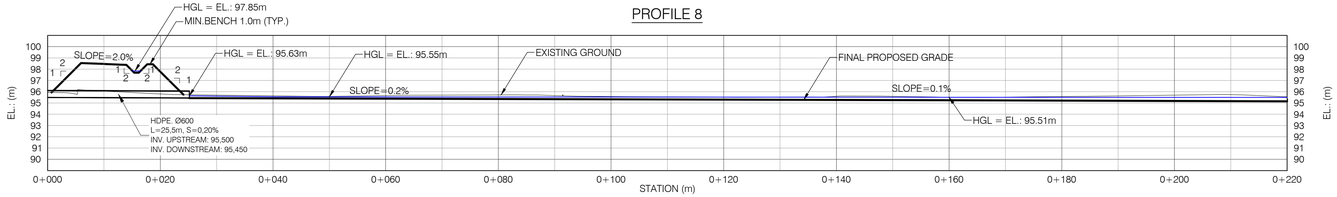

FINAL GRADE		98.46	97.78	95.66	95.60	95.56	95.54	95.53	95.51	95.50	95.48	95.47	95.45	95.43	95.42	95.40	95.39	95.37	95.35	95.34	95.32	95.31	95.29
EXISTING GROUND	95.94	96.06	95.80	95.70	95.63	95.58	95.66	95.69	95.71	95.66	95.57	95.54	95.51	95.52	95.59	95.59	95.51	95.52	95.58	95.63	95.69	95.74	95.55

PROFILE 8

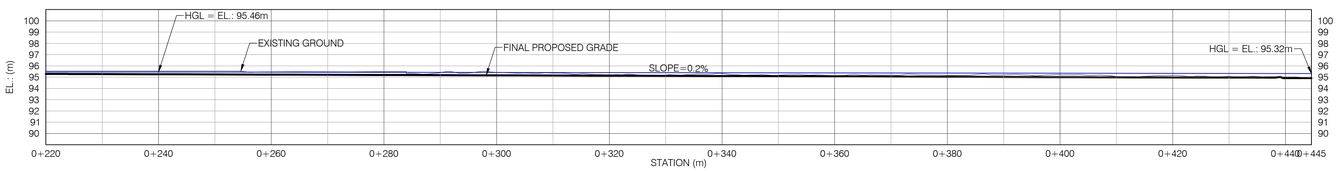

CROSS SECTION A - A

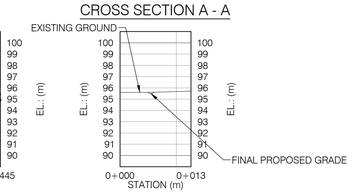

FINAL GRADE	95.29	95.27	95.26	95.24	95.23	95.21	95.19	95.18	95.16	95.15	95.13	95.12	95.10	95.08	95.07	95.05	95.04	95.02	95.00	94.99	94.98	94.97	94.92	94.91
EXISTING GROUND	95.55	95.55	95.54	95.54	95.47	95.47	95.49	95.40	95.41	95.37	95.21	95.19	95.32	95.17	95.13	95.20	95.17	95.20	95.22	95.07	95.16	95.07	95.01	94.95

PROFILE 9

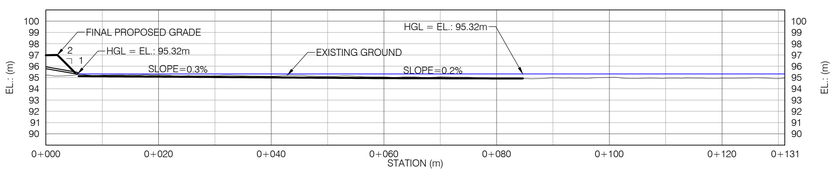

CROSS SECTION B - B

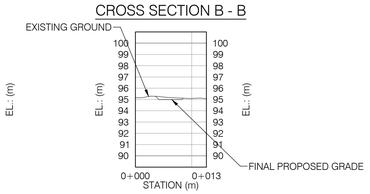

FINAL GRADE	96.98	95.11	95.08	95.04	95.01	94.97	94.94	94.93	94.92				
EXISTING GROUND	95.21	95.21	95.22	95.14	95.11	95.12	95.05	95.06	94.96	94.96	95.01	94.93	94.94	94.98

PROFILE 10

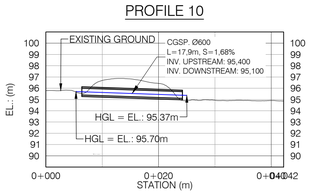

CROSS SECTION C - C

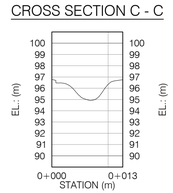

PROFILE 11

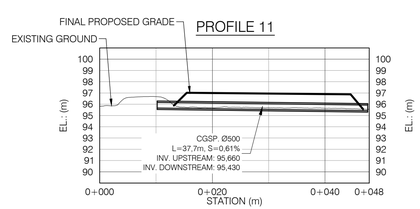

PROFILE 12

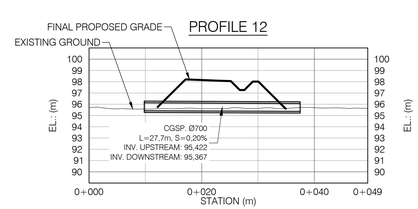

EXISTING GROUND	95.79	96.69	96.43	94.93	94.91	94.86

FOR PERMITTING
NOT TO BE USED FOR CONSTRUCTION

SCALE HOR. 1:500 — 10 5 0 10 20 30 40 50 m

SCALE VER. 1:250 — 5 2.5 0 5 10 15 20 25 m

NOTES:

1. COORDINATES SYSTEM IS:
   HORIZONTAL DATUM: MTM_NAD83 (CSRS)_ZONE 9
   VERTICAL DATUM: CGVD28
2. ALL UNITS ARE IN METERS UNLESS OTHERWISE INDICATED
3. THIS SITE PLAN HAS BEEN BASED ON THE SURVEYORS TOPOGRAPHY SKETCH PREPARED BY TULLOCH GEOMATICS INC. DATED MARCH 12, 2025
4. LOT ADDRESS: 4186 WILLIAM MCEWEN DR, OTTAWA

DRAWING No.	DESCRIPTION	REV	DESCRIPTION	PREPARED BY	CHECKED BY	DATE
241437	TOPOGRAPHIC PLAN OF SURVEY					
SURFACE LIDAR	LIDAR DTM OTTAWA-GATINEAU 2019-20 PACKAGE M	AB	FOR PERMITTING	B. THOMAS	V. BRUNELLE P. Eng, P.E.O No. 100617887	2026-03-30
7154024300000-47-D20-0001-02	TRAIL BESS - 150 MW - 230 kV - 34.5 kV SUBSTATION	AA	FOR PERMITTING	B. THOMAS	V. BRUNELLE P. Eng, P.E.O No. 100617887	2026-01-21

REFERENCE DRAWINGS — REVISIONS

SEAL: LICENSED PROFESSIONAL ENGINEER — V. BRUNELLE 100617887 — PROVINCE OF ONTARIO — 2026-03-30

CLIENT: Evolugen by Brookfield Renewable

PROJECT: TRAIL ROAD BESS

TITLE: CIVIL BESS SITE SECTIONS

DESIGNED BY: B. THOMAS	DRAFTED BY: A. MENESES
PREPARED BY: B. THOMAS	CHECKED BY: V. BRUNELLE P. Eng, P.E.O No. 100617887
SCALE: INDICATED	DATE: 2026-01-19

DRAWING No.:	SHEET:	SIZE:	REV.
7154024-200000-41-D52-0005	01	A1	AB

BY:MENESES, ANDRES
PRINTED:2026-03-30 10:46:12

G:\7154\024\40_ING_ENG\41_CIVIL\AM\IN PROGRESS\7154024-200000-41-D52-0001@0005_PLAN PROFILS.DWG

7154024-200000-41-D52-0005