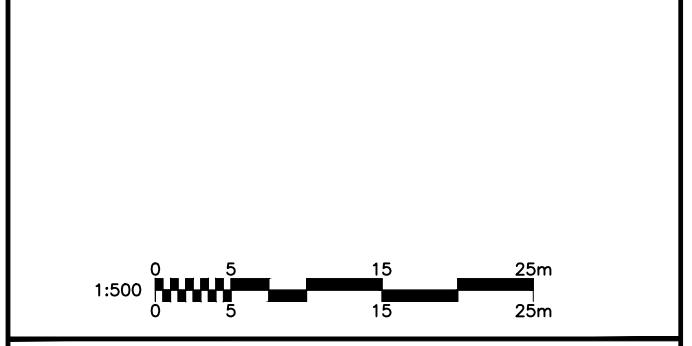
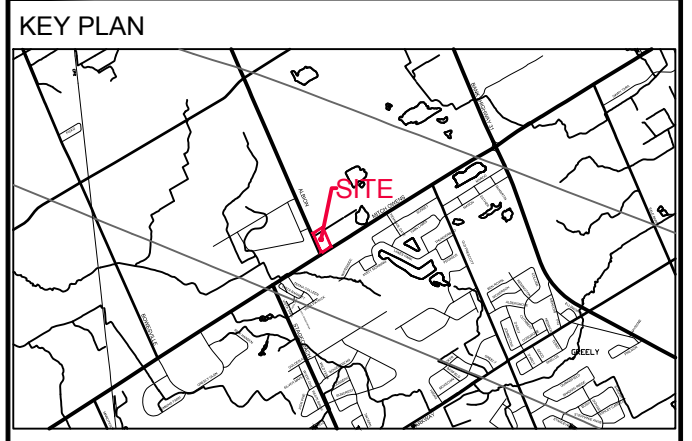


COPYRIGHT
 This drawing has been prepared solely for the intended use, thus any reproduction or distribution for any purpose other than authorized by Arcadis is forbidden. Written dimensions shall have precedence over scaled dimensions. Contractors shall verify and be responsible for all dimensions and conditions on the job, and Arcadis shall be informed of any variations from the dimensions and conditions shown on the drawing. Shop drawings shall be submitted to Arcadis for general conformance before proceeding with fabrication.

ISSUES

No.	DESCRIPTION	DATE
1	SUBMISSION NO. 1 FOR CITY REVIEW	2023-11-24
2	SUBMISSION NO. 2 FOR CITY REVIEW	2024-03-20
3	ADDED TANK SECTIONS	2024-07-25
4	REVISED PER NEW SITE PLAN	2025-02-03
5	REVISED PER CITY COMMENTS	2025-04-08
6	REVISED PER CITY COMMENTS	2025-05-29
7	REVISED NORTH FACADE, ADDED TWSL GRADING	2025-10-08
8	REVISED PER CITY COMMENTS	2025-12-02
9	REVISED PER CITY COMMENTS	2025-12-15
10	REVISED SITE PLAN, CANOPY AND CARD LOCK SERVICING	2026-03-16
11	REVISED PER NEW SITE PLAN	2026-04-21
12	ISSUED FOR CONSTRUCTION	2026-05-28

SEE 010 FOR NOTES, LEGEND, CB TABLE AND DETAILS



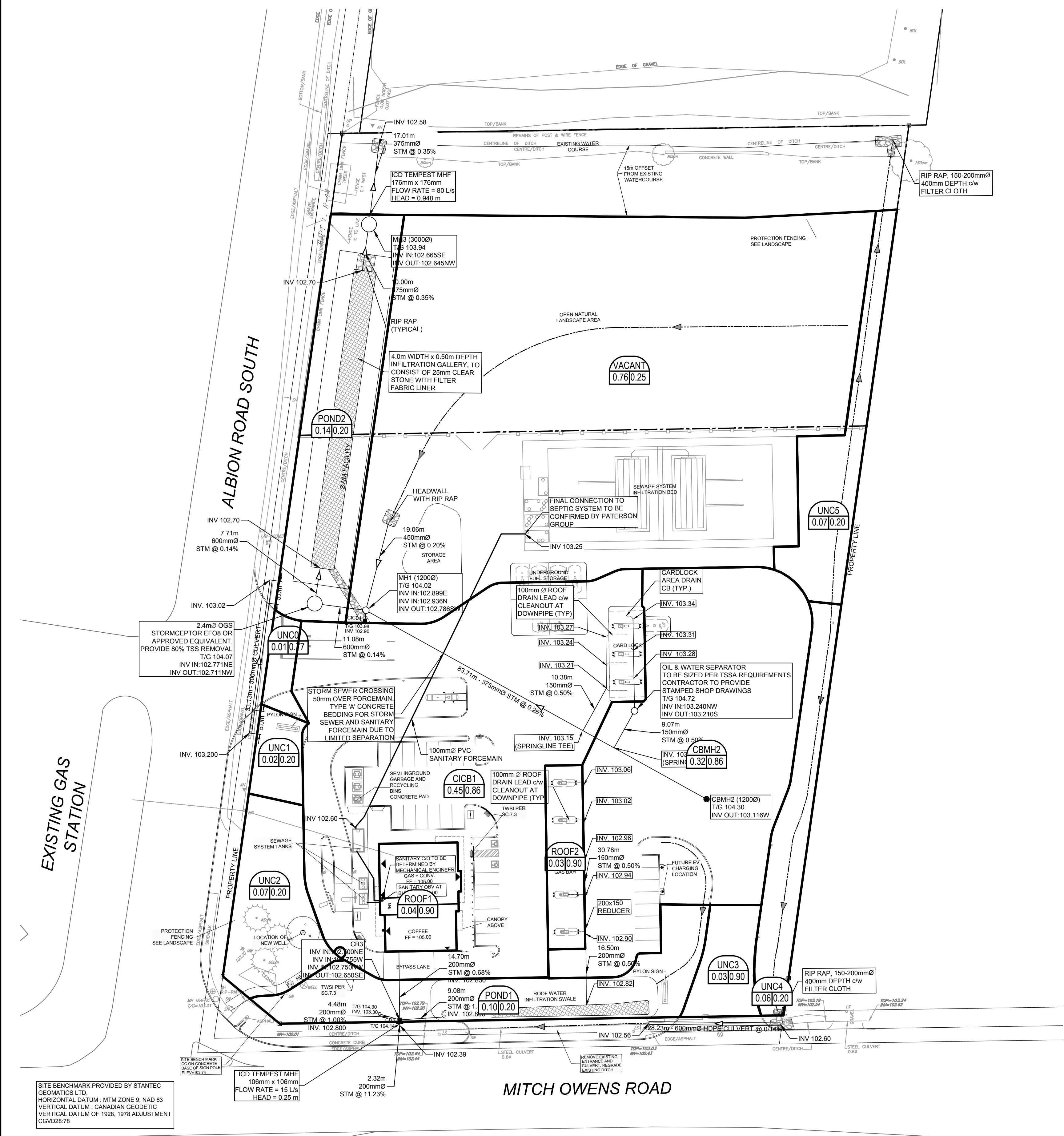
ARCADIS
 333 Preston Street - Suite 500
 Ottawa ON K1S 5N4 Canada
 tel 613 225 1311
 www.arcadis.com

PROJECT
 W.O. STINSON
 5545 ALBION ROAD
 ALBION & MITCH OWENS

PROJECT NO: 143219
DRAWN BY: D.D. / M.M.
CHECKED BY: R.M./D.G.Y.
PROJECT MGR: R.M.
APPROVED BY: D.G.Y.

SHEET TITLE
 STORM DRAINAGE AREA PLAN

SHEET NUMBER C-500
ISSUE 12



LEGEND :

	AREA NUMBER
	RUNOFF COEFFICIENT
	AREA IN HECTARES
	DRAINAGE AREA LIMITS

SITE BENCHMARK PROVIDED BY STANTEC GEOMATICS LTD.
 HORIZONTAL DATUM: MTM ZONE 9, NAD 83
 VERTICAL DATUM: CANADIAN GEODETIC
 VERTICAL DATUM OF 1928, 1978 ADJUSTMENT
 CGVD28.78

File Location: \\143219_WO_Stinson\7_0_Production\7_03_Design\04_Civil\Sheets\500 STORM DRAINAGE PLAN.dwg
 Last Saved: May 28, 2026, by mmm46262
 Plotted: May 28, 2026 11:34:17 AM by Milne, Marlene
 Scale: 1" = 100'