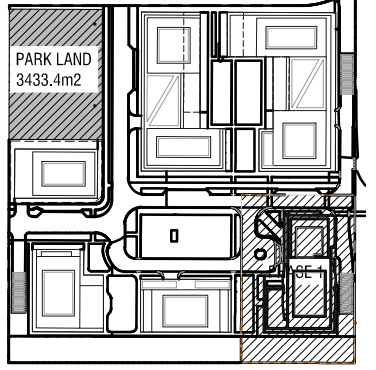


COVENTRY ROAD

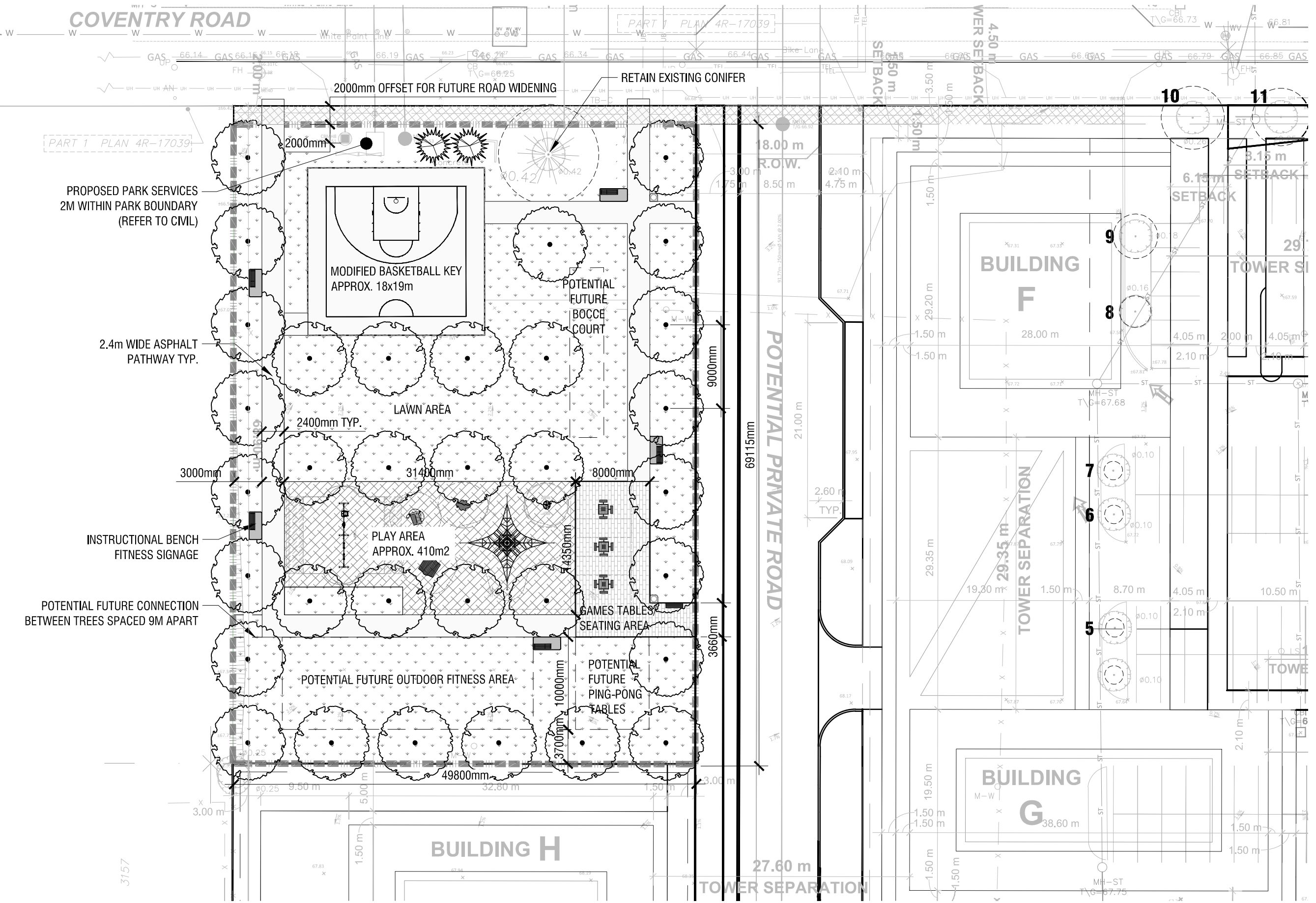

PART 1 PLAN 4R-17039

COVENTRY ROAD



HWY 417

KEY PLAN



PROPOSED PARK SERVICES
2M WITHIN PARK BOUNDARY
(REFER TO CIVIL)

2.4m WIDE ASPHALT
PATHWAY TYP.

INSTRUCTIONAL BENCH
FITNESS SIGNAGE

POTENTIAL FUTURE CONNECTION
BETWEEN TREES SPACED 9M APART

MODIFIED BASKETBALL KEY
APPROX. 18x19m

POTENTIAL FUTURE
BOCCE COURT

LAWN AREA

PLAY AREA
APPROX. 410m²

GAMES TABLES
SEATING AREA

POTENTIAL FUTURE OUTDOOR FITNESS AREA

POTENTIAL FUTURE
PING-PONG TABLES

BUILDING F

BUILDING G

BUILDING H

Parkland Facility Fit Plan

500 Coventry Road



SCALE 1:400