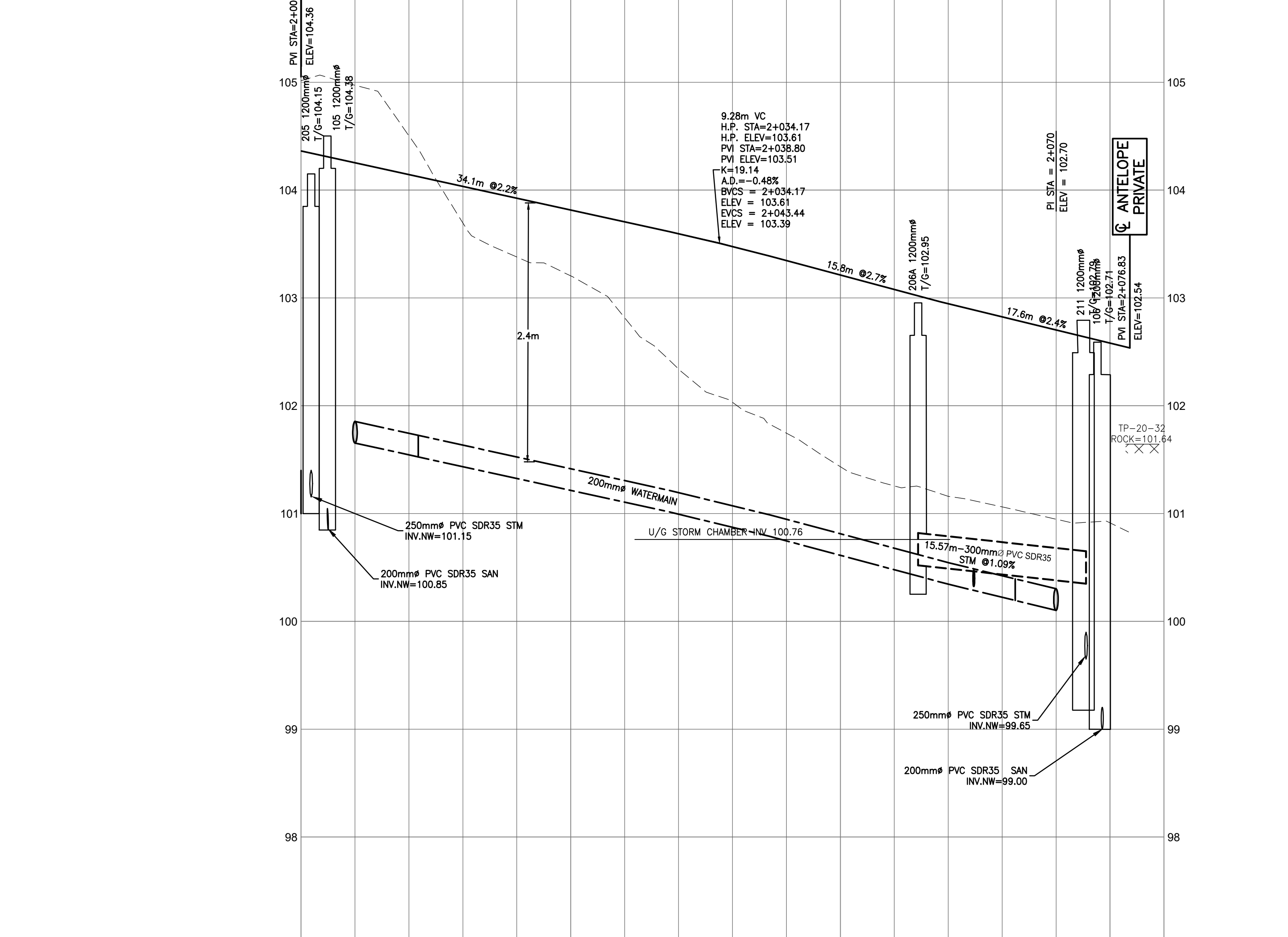
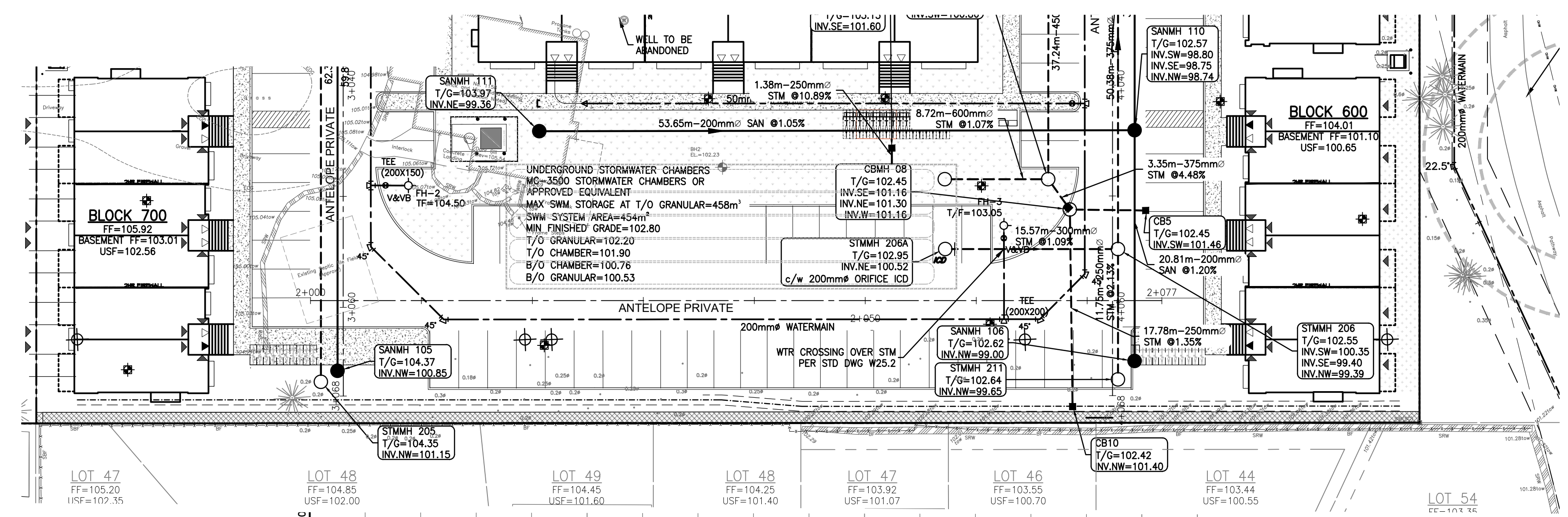


OLD SECOND LINE ROAD



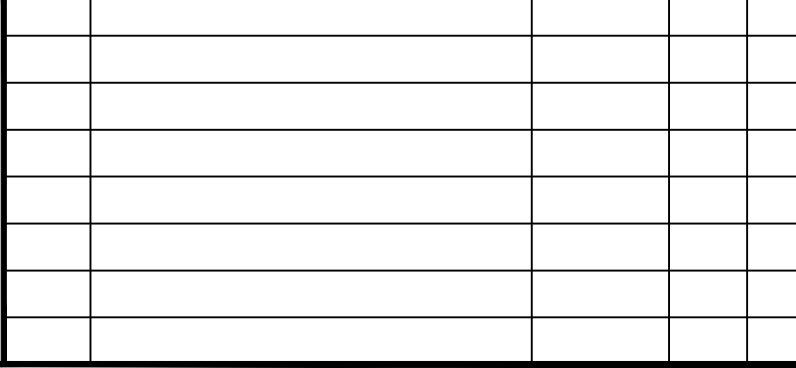
APPROVED
By Kersten Nitsche at 1:48 pm, Dec 19, 2025

Kersten Nitsche
KERSTEN NITSCHKE, MCIP RPP
MANAGER (A), DEVELOPMENT REVIEW WEST
PLANNING, DEVELOPMENT AND BUILDING SERVICES
DEPARTMENT, CITY OF OTTAWA

CHAINAGE	2+000	2+066.7	2+065.7	2+005.0	2+010.9	2+021.8	2+025	2+031.5	2+037.9	2+047.6	2+050	2+053.8	2+060.0	2+062.2	2+066.5	2+070.0	1+114.9	2+074.3	2+075	2+080
PROPOSED EXISTING	104.25	104.14	104.03	103.93	103.82	103.71	103.60	103.48	103.35	103.21	103.08	102.95	102.82	102.69	102.56	102.43	102.30	102.17	102.04	101.91
TOP OF WATERMAIN ELEVATION	101.86	101.72	101.51	101.29	101.13	100.89	100.72	100.54	100.39	100.24	100.09	99.94	99.79	99.64	99.49	99.34	99.19	99.04	98.89	98.74
STORM SEWER INVERTS	101.15	100.85	100.55	100.25	100.00	99.75	99.50	99.25	99.00	98.75	98.50	98.25	98.00	97.75	97.50	97.25	97.00	96.75	96.50	96.25
SANITARY SEWER INVERTS	101.15	100.85	100.55	100.25	100.00	99.75	99.50	99.25	99.00	98.75	98.50	98.25	98.00	97.75	97.50	97.25	97.00	96.75	96.50	96.25
CHAINAGE	2+000	2+066.7	2+065.7	2+005.0	2+010.9	2+021.8	2+025	2+031.5	2+037.9	2+047.6	2+050	2+053.8	2+060.0	2+062.2	2+066.5	2+070.0	1+114.9	2+074.3	2+075	2+080

CAUTION
THE POSITION OF ALL POLE LINES, CONDUITS, WATERMANS, SEWERS AND OTHER UNDERGROUND AND OVERGROUND UTILITIES AND STRUCTURES IS NOT NECESSARILY SHOWN ON THE CONTRACT DRAWINGS, AND WHERE SHOWN, THE ACCURACY OF THE POSITION OF SUCH UTILITIES AND STRUCTURES IS NOT GUARANTEED. BEFORE STARTING WORK, DETERMINE THE EXACT LOCATION OF ALL SUCH UTILITIES AND STRUCTURES AND ASSUME ALL LIABILITY FOR DAMAGE TO THEM.

REV	REVISION DESCRIPTION	DATE	BY	APPD
4	ISSUED FOR CITY APPROVAL	15/12/25	AAS	BMT
3	ISSUED FOR CITY APPROVAL	07/11/25	AAS	BMT
2	CITY NUMBER ADDED	03/06/25	AAS	BMT
1	ISSUED FOR CITY APPROVAL	23/05/25	AAS	BMT



DESIGNED BY: B. M. THOMAS
PROFESSIONAL ENGINEER
2025-12-15
PROVINCE OF ONTARIO

DEVELOPER: CONCORDE PROPERTIES
408 TWEEDSMUIR AVENUE
OTTAWA, ON. K1Z 5N5

exp Services Inc.
1-813-688-1899 | 1-613-225-7330
3050 Cochrane Drive, Unit 100
Ottawa, ON K2B 8H6
Canada
www.exp.com
• BUILDINGS • EARTH & ENVIRONMENT • ENERGY •
• INDUSTRIAL • INFRASTRUCTURE • SUSTAINABILITY •

BASEPLAN	SAB
DESIGN	AS
CHECKED	
CAD	SAB
PROJECT MANAGER	BMT
APPROVED	

PROJECT: SECOND LINE ROAD
1158 OLD SECOND LINE ROAD
KANATA, ONTARIO.

TITLE: PROFILE ANTELOPE PRIVATE
STA. 2+000 TO STA. 2+080

PROJECT No. OTT-25006292-A0
SURVEY FSD
DATE JUNE 2023
DRAWING No. C06