

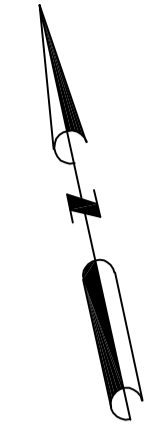
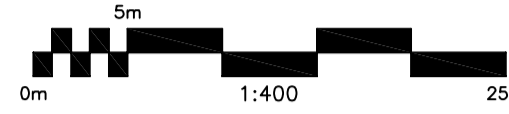
Hamlin

ALLISON HAMLIN  
MANAGER, DEVELOPMENT REVIEW ALL WARDS  
PLANNING, DEVELOPMENT & BUILDING SERVICES  
DEPARTMENT, CITY OF OTTAWA

APPROVED

By Allison Hamlin at 1:50 pm, May 21, 2026

Site Benchmark  
Top of Spindle of FH  
Elevation = 72.68



REFER TO NOTES, DETAILS &  
SCHEDULES ON DRAWINGS C-10, C-11 & C-12

LEGEND

- FFL FINISHED FLOOR ELEVATION
- TOF TOP OF FOUNDATION
- BFL BASEMENT FLOOR ELEVATION
- USF UNDERSIDE OF FOOTING
- PROPERTY LINE
- C.R.Z CRITICAL ROOT ZONE
- CB CATCH-BASIN
- MH STORM MANHOLE
- CB/MH CATCH-BASIN/MANHOLE
- MH SANITARY MANHOLE
- FH FIRE HYDRANT
- FDC FIRE DEPARTMENT CONNECTION
- VB VALVE & VALVE BOX
- WATER METER
- REMOTE WATER METER
- SAN SANITARY SEWER
- ST STORM SEWER
- WS/WM WATER SERVICE/WATERMAIN

KEY PLAN




No.	DATE	REVISION
9	MAY 5-26	RE-ISSUED FOR APPROVAL
8	MAR 9-26	RE-ISSUED FOR APPROVAL
7	FEB 24-26	RE-ISSUED FOR APPROVAL
6	JAN 27-26	ISSUED FOR TENDER
5	DEC 10-25	RE-ISSUED FOR APPROVAL
4	JAN 17-25	ISSUED FOR ZONING
3	DEC 6-24	ISSUED FOR BUILDING PERMIT
2	DEC 21-22	ISSUED FOR APPROVAL
1	DEC 19-22	ISSUED FOR COORDINATION

**D. B. GRAY ENGINEERING INC.**  
*Stormwater Management - Grading & Drainage - Storm & Sanitary Sewers - Watermain*  
 700 Long Point Circle 613-425-8044  
 Ottawa, Ontario d.gray@dbgrayengineering.com

Project  
**PROPOSED 6-STORY  
 MIXED-USE BUILDING  
 2040 ARROWSMITH DRIVE  
 OTTAWA, ONTARIO**

Drawing Title  
**OVERALL  
SERVICING PLAN**



Drawn D.B.G.  
 H. Scale 1:400  
 V. Scale  
 Date NOV 29-22  
 Job No. 22062

Drawing No.  
**C-1  
 of 18**