ANDREW MCCREIGHT
MANAGER (A), DEVELOPMENT REVIEW CENTRAL
PLANNING, REAL ESTATE & ECONOMIC DEVELOPMENT
DEPARTMENT, CITY OF OTTAWA

APPROVED
By Andrew McCreight at 4:19 pm, May 26, 2023

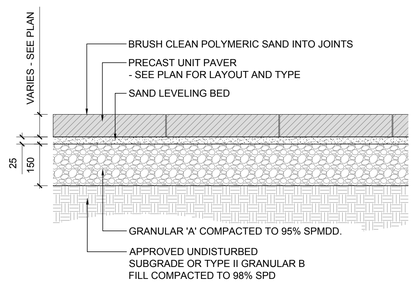

1 / L-02 PRECAST UNIT PAVERS
SCALE 1:10

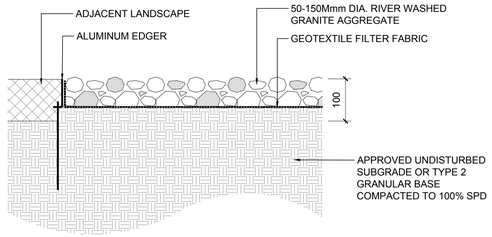

2 / L-02 RIVERSTONE MAINTENANCE EDGE
SCALE 1:10

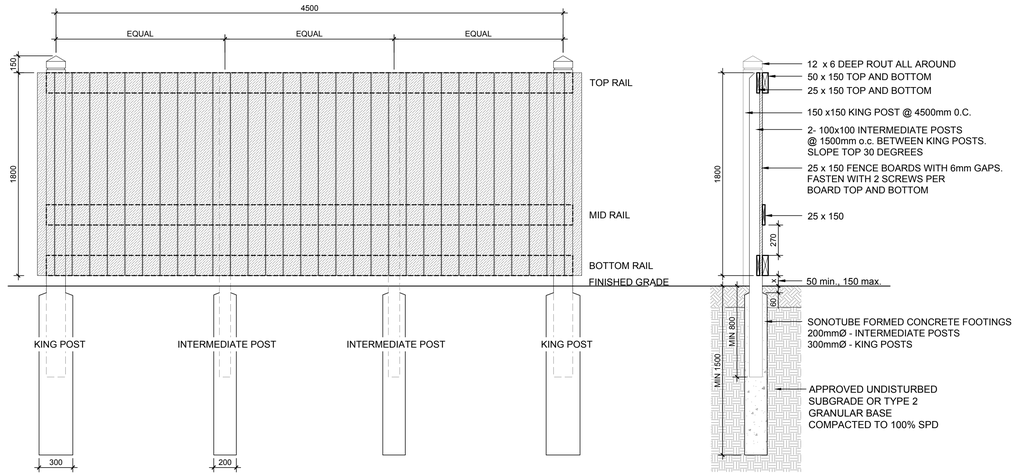

3 / L-02 WOODPRIVACY FENCE
SCALE 1:25

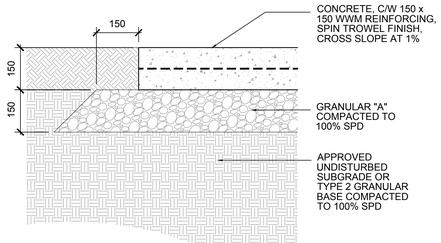

4 / L-02 C.I.P. CONCRETE PAD
SCALE 1:10

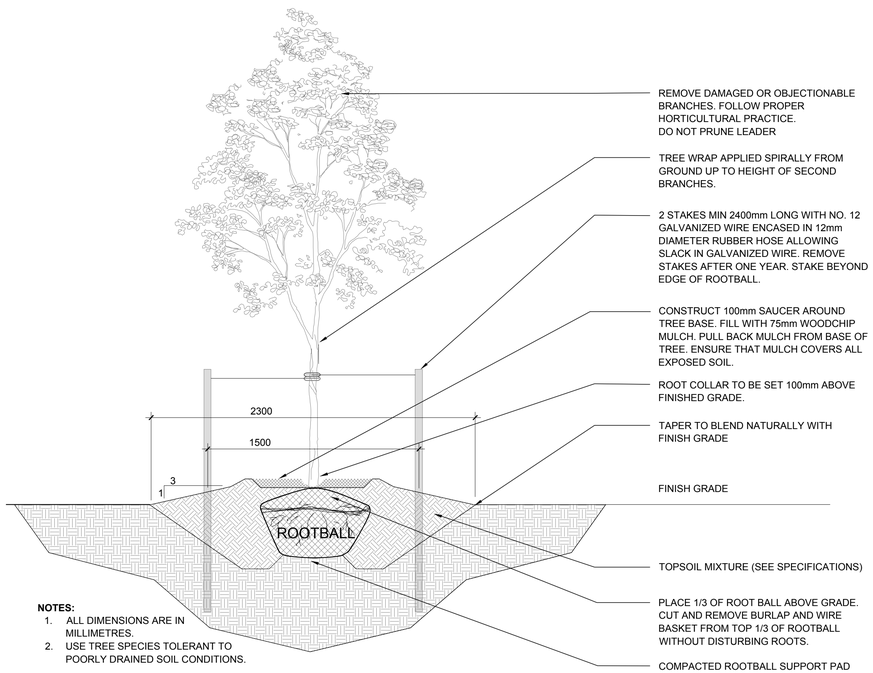

NOTES:
1. ALL DIMENSIONS ARE IN MILLIMETRES.
2. USE TREE SPECIES TOLERANT TO POORLY DRAINED SOIL CONDITIONS.

5 / L-02 DECIDUOUS TREE PLANTING
SCALE 1:20

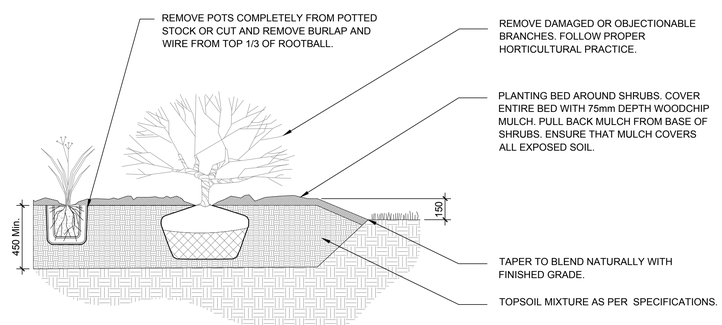

6 / L-02 SHRUB + PERENNIAL PLANTING
SCALE 1:20

CONSULTANTS

ARCHITECTS: GRC ARCHITECTS
47 CLARENCE STREET, SUITE 401
OTTAWA, ONTARIO K1N 9K1
Tel: 613-241-8203

CIVIL ENGINEERS: DB GREY EGINEERING
700 LONG POINT CIRCLE
OTTAWA, ONTARIO K1T 4E9
Tel : (613) 425-8044

LEGEND

No.	Issue	Date MM/DD/YY	DR	CK
3	REVISED AS PER CITY COMMENTS	23/06/2022	LC	JL
2	PLAN AND FILE # ADDED TO PLAN	27/05/2022	ML	JL
1	ISSUED FOR SITE PLAN CONTROL	12/22/2021	MK	JL

JAMES B. LENNOX & ASSOCIATES INC.
LANDSCAPE ARCHITECTS
3332 CARLING AVE. OTTAWA, ONTARIO K2H 5A8
Tel. (613) 722-5168 **Fax. 1(866) 343-3942**

PROJECT
197-201 WILBROD

DRAWING
LANDSCAPE DETAILS

STAMP
ONTARIO ASSOCIATION OF LANDSCAPE ARCHITECTS
JAMES B. LENNOX
MEMBER

SCALE
AS SHOWN

START DATE
12-06-2021

PROJECT NO.
21GRC2178

PROJECT NORTH

DRAWING NO.
L-02

PLOT SIZE ARCH-D

D07-12-22-0016

#18682