



Phase One Environmental Site Assessment
1770 Heatherington Road, Ottawa, Ontario
City of Ottawa

Type of Document:
Draft

Project Name:
Phase One Environmental Site Assessment
1770 Heatherington Road, Ottawa, Ontario

Project Number:
OTT-00018293-J8

Prepared By:
EXP Services Inc.
100-2650 Queensview Drive
Ottawa, ON K2B 7H6
t: 1.613.688.1899
f: 1.613.255.7337

Date Submitted:
April

Phase One Environmental Site Assessment
1770 Heatherington Road, Ottawa, Ontario
City of Ottawa

Type of Document:
Draft

Project Name:
Phase One Environmental Site Assessment
1770 Heatherington Road, Ottawa, Ontario

Project Number:
OTT-00018293-J5

Prepared By:
EXP Services Inc.
100-2650 Queensview Drive
Ottawa, ON K2B 7H6
t: 1.613.688.1899
f: 1.613.255.7337

Chris T. Kimmerly, M.Sc., P.Geo.
Manager – Senior Geoscientist
Earth and Environment

Mark McCalla, P.Geo.
Senior Geoscientist
Earth and Environment

Date Submitted:
April

| | |
|--|-----------|
| 4. Interviews | 33 |
| 5. Site Reconnaissance..... | 34 |
| 5.1 General Requirements | 34 |
| 5.2 Specific Observations at the Phase One Property..... | 34 |
| 5.2.1 Site Description and Buildings | 34 |
| 5.2.2 Heating and Cooling Systems | 34 |
| 5.2.3 Site Utilities and Services..... | 34 |
| 5.2.4 Site Use | 34 |
| 5.2.5 Drains, Pits and Sumps | 34 |
| 5.2.6 Storage Tanks..... | 35 |
| 5.2.7 Chemical Storage and Handling..... | 35 |
| 5.2.8 Areas of Stained Soil, Pavement or Stressed Vegetation | 35 |
| 5.2.9 Fill, Debris and Methane..... | 35 |
| 5.2.10 Air Emissions..... | 35 |
| 5.2.11 Odours | 35 |
| 5.2.12 Noise | 35 |
| 5.2.13 Processing and Manufacturing Operations | 35 |
| 5.2.14 Hazardous Materials Use and Storage..... | 35 |
| 5.2.15 Vehicle and Equipment Maintenance Areas | 36 |
| 5.2.16 Oil/Water Separators..... | 36 |
| 5.2.17 Sewage and Wastewater Disposal..... | 36 |
| 5.2.18 Solid Waste Generation, Storage & Disposal..... | 36 |
| 5.2.19 Liquid Waste Generation, Storage & Disposal..... | 36 |
| 5.2.20 Unidentified Substances..... | 36 |
| 5.2.21 Hydraulic Lift Equipment | 36 |
| 5.2.22 Mechanical Equipment | 36 |
| 5.2.23 Abandoned and Existing Wells | 36 |
| 5.2.24 Roads, Parking Facilities and Right of Ways | 36 |
| 5.3 Enhanced Investigation Property Observations..... | 37 |
| 5.4 Adjacent and Surrounding Properties..... | 37 |
| 5.5 Summary of Site Reconnaissance..... | 37 |
| 6. Phase One Conceptual Model..... | 38 |
| 6.1 Site Description | 38 |
| 6.2 Current and Past Uses | 38 |
| 6.3 Adjacent Property Use | 38 |
| 6.4 Summary of Potentially Contaminating Activities..... | 39 |
| 6.5 Summary of Areas of Potential Environmental Concern | 46 |

7. Conclusions 48

8. References..... 49

9. Limitation of Liability, Scope of Report, and Third-party Reliance 51

Basis of Report 51

Reliance on Information Provided 51

Standard of Care..... 51

Complete Report 52

Use of Report 52

Legal Notification..... 1

List of Figures

Figure 1 – Site Location Plan

Figure 2 – 250 m Phase One Study Area

Figure 3A – Site Plan, Current Conditions

Figure 3B – Site Plan, Former Conditions

Figure 3C – Site Plan, Proposed Conditions

Figure 4 – Potentially Contaminating Activities

Figure 5 – Historical Testpit, Monitoring Well and Borehole Locations

Figure 6 Former Remediation Areas

Figure 7 – Areas of Potential Environmental Concern

List of Tables

| | |
|---|-------------------------------------|
| Table EX-1: Areas of Potential Environmental Concern..... | Error! Bookmark not defined. |
| Table 3.1: Summary of Remedial Efforts | 21 |
| Table 3.2: City Directory Search..... | 28 |
| Table 3.3: Development and Land Use History Summary | 30 |
| Table 3.3: Aerial Photograph Search..... | 30 |
| Table 6.1: Areas of Potential Environmental Concern..... | Error! Bookmark not defined. |
| Table 7.1 Areas of Potential Environmental Concern..... | Error! Bookmark not defined. |

List of Appendices

- Appendix A: Qualifications of Assessors
- Appendix B: Figures
- Appendix C: Legal Survey and Chain of Title
- Appendix D: Municipal & Provincial Records
- Appendix E: EcoLog Report, Topographic Map & City Directories
- Appendix F: Aerial Photographs
- Appendix G: Photographs
- Appendix H: Legal Notification

Executive Summary

EXP Services Inc. (EXP) was retained by the City of Ottawa to complete a Phase One Environmental Site Assessment (ESA) of 1770 Heatherington Road in Ottawa, Ontario (hereinafter referred to as the 'site' or 'Phase One Property'). The purpose of this Phase One ESA was to determine if past or present site activities have resulted in actual or potential contamination at the site.

A Phase One ESA is a systematic qualitative process to assess the environmental condition of a site based on its historical and current uses. This Phase One ESA was conducted in accordance with the Phase One ESA standard as defined by Ontario Regulation 153/04 (as amended), and in accordance with generally accepted professional practices. Subject to this standard of care, EXP makes no express or implied warranties regarding its services and no third-party beneficiaries are intended. Limitation of liability, scope of report and third-party reliance are outlined in Section 9 of this report.

Please note that general environmental management and housekeeping practices were reviewed as part of this assessment insofar as they could impact the environmental condition of the property, however, a detailed review of regulatory compliance issues was beyond the scope of our investigation. This Phase One ESA does not constitute an audit of environmental management practices, indicate geotechnical conditions or identify geologic hazards.

The objective of the Phase One ESA was to support the filing of a Record of Site Condition (RSC) on the Ontario Ministry of the Environment, Conservation and Parks (MECP) Brownfields Environmental Site Registry. The need to file an RSC is to support a change in land use from industrial to residential.

The Proponent of the Phase One Property is planning to re-develop the Site for mixed residential and parkland land use. Therefore, for the purpose of this Phase One ESA, the proposed future use of the property will be considered a mix of residential and parkland.

The Phase One Property is located on the west side of Heatherington Road, at 1770 Heatherington Road, Ottawa in an area of mixed residential and commercial land use (Figure 1 and 2). The Phase One property is an irregular shaped parcel of land with an area of approximately 2.7 hectares (6.7 acres) and has a generally flat topography with a gentle north to south grade. The Site was most recently used as a works yard by the City of Ottawa (City) and has been used for such purposes since around the mid 1960s. There are and were no built structures on the Phase One Property. A north-south trending soil berm, designed as a noise and visual barrier, was previously present on the east site of the Phase One Property, but has since been relocated elsewhere on the larger City of Ottawa lands.

Former structures that existed on the former works yard included a 3-bay maintenance garage, salt storage dome, storage shed, office trailers, quonset hut, and an aboveground (liquid) calcium chloride storage tank as shown in Figure 3B. All these structures were located on the northern half of the property which includes paved access and parking areas. The former works yard was in operation between the mid-1960s and 2012.

The Phase One Property is currently bounded by commercial retail businesses to the north, Heatherington Road and residential landuse to the east, followed by the Ministry of Transportation facility and residential landuse to the west and residential landuse to the south. The Phase One Property also encircles a Boys and Girls Clubhouse to the east

The approximate Universal Transverse Mercator (UTM) coordinates for the subject site centroid is NAD83, Zone 18, 449470 m E, 5024942 m N. The UTM coordinates were based on an estimate derived using Google Earth™. The accuracy of the centroid is estimated to range from 5 to 50 m.

The following potentially contaminating activities (PCA) were identified on-site and within the Phase One Study Area, as per Schedule D of O. Reg 153/04, and are thought to contribute to an area of potential environmental concern (APEC) (Figure 7):

Table EX-1: Potentially Contaminating Activities

| PCA Identifier | Address | Location of Activity (in Relation to Site) | Potentially Contaminating Activity (PCA) | Approximate Timeline That PCA Occurred | Contribution to APEC at the Site |
|--|-------------------------|--|--|--|----------------------------------|
| PCA 1: Former On-Site Garage (Location of Remedial Pit No. 1) | 1770 Heatherington Road | On-site (northeast corner) | #27: Garages and Maintenance and Repair of Railcars, Marine Vehicles and Aviation Vehicles | <p>The site had operated as a public works yard and garage since approximately the 1960s. A three -door garage was used for the light maintenance and storage of City of Ottawa public works vehicles and equipment. Based on a reviewed Phase I ESA (JWEL, 2008a), completed during the operation of the Site garage, various light chemicals (cleaners, motor oils, antifreeze, ect.) were stored in sealed containers within the garage. A catch basin was connected to a former dry-well east adjacent to the former garage. Based on reviewed City of Ottawa building plans from 1960 a fuel oil powdered heating system was present in the north portion of the garage. The heating system was powered by a 500-gallon fuel oil storage tank (identified as PCA 2 and described below).</p> <p>Soil and groundwater within the footprint of the former garage was remediated in 2012 - 2014. The impacts included petroleum hydrocarbons, metals and volatile organic compounds.</p> | Yes - PCA is located on-site |

DRAFT

Phase One Environmental Site Assessment
 1770 Heatherington Road, Ottawa, Ontario
 OTT-00018293-J8
 April, 2024

| PCA Identifier | Address | Location of Activity (in Relation to Site) | Potentially Contaminating Activity (PCA) | Approximate Timeline That PCA Occurred | Contribution to APEC at the Site |
|---|-------------------------|--|--|---|----------------------------------|
| PCA 2: Former On-Site UST (Location of Remedial Pit No. 1) | 1770 Heatherington Road | On-site (northeast corner) | #28: Gasoline and Associated Products Storage in Fixed Tanks | <p>At the time of the 2012 remedial investigation, the former UST had already been removed from the Site. The date of removal is unknown, however based on a review of City of Ottawa Site plans from 1960 the UST was identified to a 500-gallon buried, steel wall fuel oil tank.</p> <p>The tank was identified to service the heating system in the former garage structure (PCA 1, outlined above). The UST was constructed of steel and was situated on top of a subgrade concrete foundation. The UST was located north adjacent to the former garage structure.</p> | Yes – PCA is located on-site |

| | | | | | |
|---|--------------------------------|---|---|---|-------------------------------------|
| <p>PCA 3: Surficial granular fill material of unknown quality present across the Site</p> <p>Former excavation (Pit 2) – located in central portion of the Site</p> <p>Former excavation (Pit 3) – located in southeast portion of the Site</p> <p>Former excavation (Pit 4) – located in southwest portion of the Site</p> | <p>1770 Heatherington Road</p> | <p>On-site (across the entire Site)</p> | <p>#30: Importation of Fill Material of Unknown Quality</p> | <p>Based on review of aerial photographs and prior ESA reports, fill materials are present across the entirety of the Site. The Site has used soil from public works operations to re-grade the property and for stockpiling at the former public works yard. Fill of unknown quality and street sweepings were stored on-Site, street sweepings were reportedly disposed of at off-Site landfill facilities each year while soil stockpiles were stored and reused for ongoing public work projects (JWEL, 2008a).</p> <p>Based on review of historical aerial photographs between 1958 and present day, fill piles and soil berms change locations during operation of the Site. Evidence of fill materials being re-worked and stored across the majority of the Site is evident from review of the historical aerial photographs. In addition, it is assumed that fill materials of unknown quality were also used to regrade the property to accommodate new structures built during the course of Site operations.</p> <p>As such, given that fill materials have been located across the majority of the Site during operations and that it is suspected that the majority of the Site has been graded with fill materials of unknown quality, PCA 3 has been identified to be associated with the entire Site. Several remedial excavations were completed to address exceedances suspected to be associated with the fill materials present at the Site:</p> <p>Impacts at Pit 2 included PAH and PHC</p> <p>Impacts at Pit 3 included V and Co</p> <p>Impacts at Pit 3 included PAH</p> | <p>Yes – PCA is located on-site</p> |
|---|--------------------------------|---|---|---|-------------------------------------|

DRAFT

Phase One Environmental Site Assessment
 1770 Heatherington Road, Ottawa, Ontario
 OTT-00018293-J8
 April, 2024

| PCA Identifier | Address | Location of Activity (in Relation to Site) | Potentially Contaminating Activity (PCA) | Approximate Timeline That PCA Occurred | Contribution to APEC at the Site |
|--|-------------------------|--|--|--|----------------------------------|
| PCA 4: Historical salt related exceedances, Former salt dome, salt use and salt storage | 1770 Heatherington Road | On-site (across the entire Site) | #48: Salt Manufacturing, Processing and Bulk Storage | <p>The site had operated as a works yard since the 1960s, including the use and storage of de-icing salts.</p> <p>During the operation of the Site as a municipal public works yard for the City of Ottawa, de-icing related infrastructure was formerly present at the Site and de-icing salts were applied to the Site across paved regions during winter months. A former Quonset hut, salt storage dome and calcium chloride AST were all located within the northwestern portion of the Site. Salts were stored on-Site, within these structures, and were loaded into vehicles for application on municipal streets during winter months.</p> <p>In addition, based on review of historical ESA reports (JWEL, 2008b) salt-related impacts have been identified across the majority of the Site in surficial soils and overburden groundwater. As such, the entire Site was identified to be related to PCA 4.</p> | Yes – PCA is located on-site |

DRAFT

Phase One Environmental Site Assessment
 1770 Heatherington Road, Ottawa, Ontario
 OTT-00018293-J8
 April, 2024

| PCA Identifier | Address | Location of Activity (in Relation to Site) | Potentially Contaminating Activity (PCA) | Approximate Timeline That PCA Occurred | Contribution to APEC at the Site |
|---------------------------|-------------------|--|---|---|---|
| PCA 5: Former Dry Cleaner | 1574 Walkley Road | Off-Site (north adjacent property) | #37: Operation of Dry Cleaning Equipment (where chemicals are used) | <p>Betty's Brite Cleaners (formerly located at 1574 Walkley Road) operated between approximately 1980 and 1990 based on the reviewed City Directories and ERIS report, provided with the Phase One ESA (EXP, 2016a).</p> <p>Based on the proximity to the Site, duration of operations and suspected presence of halogenated solvents, the property at 1574 Walkley Road was identified as a PCA. No information on the location of former infrastructure or other operations occurring at the property were identified. The approximate location PCA is identified to be the entire building at 1574 Walkley Road.</p> | <p>Yes, however this APEC was previously assessed by JWEL in 2008b and EXP in 2016b.</p> <p>The results of the prior investigations indicated VOCs in all groundwater samples collected along the northern property line were less than the applicable SCS.</p> |

DRAFT

Phase One Environmental Site Assessment
 1770 Heatherington Road, Ottawa, Ontario
 OTT-00018293-J8
 April, 2024

| PCA Identifier | Address | Location of Activity (in Relation to Site) | Potentially Contaminating Activity (PCA) | Approximate Timeline That PCA Occurred | Contribution to APEC at the Site |
|--|-------------------|--|--|---|--|
| PCA 6: Former Retail Fuel Outlet and UST | 1594 Walkley Road | Off-Site (north adjacent property) | #28: Gasoline and Associated Products Storage in Fixed Tanks | A former retail fuel outlet was present along the northern property boundary at 1594 Walkley Road as identified in the ERIS report, the City Directories and prior environmental investigations completed at the Site (JWEL, 2008a). This PCA occurred at 1594 Walkley Road between the 1960s - 1990s. Locations of storage tanks or other associated infrastructure related to the retail fuel outlet are unknown. However, the approximate location of the former retail fuel outlet is provided on Figure 4. | Yes, however previously assessed by JWEL in 2008b and EXP in 2016b. The results of the prior investigations indicated metals, PAH, PHC and VOC in groundwater samples collected along the northern property line were less than the applicable SCS. |
| PCA 7: Former remediation contractor | 1606 Walkley Road | off-Site (north adjacent property) | #28: Gasoline and Associated Products Storage in Fixed Tanks | Triangle Pump was formerly located at 1606 Walkley Road, north adjacent to the Site. Triangle Pump is an environmental contractor with services that include solid and liquid waste removal, tank removals, and Site remediations. It is unknown if any former infrastructure or operations occurred on the property at 1606 Walkley Road. This PCA occurred between the 1960s - 1980s. Based on review of the JWEL (2008a) Phase One ESA an approximate location of the former building is shown on Figure 4. | Yes, however, previously assessed by JWEL in 2008b and EXP in 2016b. The results of the prior investigations indicated metals, PAH, PHC and VOC in groundwater samples collected along the northern property line were less than the applicable SCS. |

DRAFT

Phase One Environmental Site Assessment
 1770 Heatherington Road, Ottawa, Ontario
 OTT-00018293-J8
 April, 2024

| PCA Identifier | Address | Location of Activity (in Relation to Site) | Potentially Contaminating Activity (PCA) | Approximate Timeline That PCA Occurred | Contribution to APEC at the Site |
|---|-------------------|--|--|--|---|
| PCA 8: Former Automotive Sales and Services | 1620 Walkley Road | off-Site (north adjacent property) | #27: Garages and Maintenance and Repair of Railcars, Marine Vehicles and Aviation Vehicles | A Nissan dealership was formerly located at the intersection of Walkley Road and Heatherington Road at 1620 Walkley Road. This PCA occurred between the 1960s - 1980s. No information on the location of historical infrastructure, storage tanks or other operations were identified. | Yes, however, previously assessed by JWEL in 2008b and by EXP in 2016b. The results of the prior investigations indicated metals, PAH, PHC and VOC in groundwater samples collected along the northern property line were less than the applicable SCS. |
| PCA 9: Reported Spill (Motor Oil) | 1620 Walkley Road | off-Site (north adjacent property) | #Other: Spill | Based on the reviewed ERIS report a historical spill of 150 L of motor oil was identified at the property located at 1620 Walkley Road. This PCA occurred in 1988. Given the proximity of the PCA to the Sites northern boundary, the spill of motor oil was identified as a PCA. | Yes, however, previously assessed by JWEL in 2008b and by EXP in 2016b. The results of the prior investigations indicated metals, PAH, PHC and VOC in groundwater samples collected along the northern property line were less than the applicable SCS. |

Ontario Regulation 153/04 defines an APEC as an area on a property where one or more contaminants are potentially present. The following APEC were identified on the Phase One property.

Table EX-2: Areas of Potential Environmental Concern

| Area of Potential Environmental Concern (APEC) | Location of APEC on Site | PCA Identifier & (Potentially Contaminating Activity) | Location of PCA (on-site or off-site) | Contaminants of Potential Concern (CPOC) | Media Potentially Impacted (Groundwater, Soil and/or Sediment) |
|---|--------------------------|--|---------------------------------------|---|--|
| APEC 1: Former garage in the northeast corner of the Phase One Property. All impacted soils and overburden groundwater were removed during various remediation programs (Pit 1). | Northeast Corner | PCA 1 (PCA #27: Garages and Maintenance and Repairs of railcars, Marine Vehicles, and Aviation Vehicles) | On-site | PHCs, VOCs, PAHs, metals | Soil and groundwater |
| APEC 2: Former UST. All impacted soils and overburden groundwater were removed during various remediation programs (Pit 1). | Northeast Corner | PCA 2 (PCA #28: Gasoline and Associated Products Storage in Fixed Tanks) | On-site | PHCs, VOCs, PAHs, metals | Soil and groundwater |
| APEC 3: Placement of surficial granular fill of unknown quality across the entire Site. | Across the Site | PCA 3 (PCA #30: Importation of Fill Material of Unknown Quality) | On-site | Metals, PAH, PHC | Soil |
| APEC 4: Salt Dome and Use on-site. Previous Phase Two ESAs by both EXP and others identified salt impacts in the shallow soil across much of the site. | Across the Site | PCA 4 (PCA #48: Salt Manufacturing, Processing and Bulk Storage) | On-site | Soil (SAR and Electrical Conductivity), Groundwater (Na, Cl-) | Soil and groundwater |

DRAFT

Phase One Environmental Site Assessment
 1770 Heatherington Road, Ottawa, Ontario
 OTT-00018293-J8
 April, 2024

| Area of Potential Environmental Concern (APEC) | Location of APEC on Site | PCA Identifier & (Potentially Contaminating Activity) | Location of PCA (on-site or off-site) | Contaminants of Potential Concern (CPOC) | Media Potentially Impacted (Groundwater, Soil and/or Sediment) |
|--|-------------------------------|--|---------------------------------------|--|--|
| APEC 5: Former off-site dry cleaner. | Northwest corner of site | PCA 5 (#37: Operation of Dry Cleaning Equipment where chemicals are used) | Off-Site | VOC | Groundwater |
| APEC 6: Former off-site retail fuel outlet and UST. | North central portion of site | PCA 6 (#28: Gasoline and Associated Products Storage in Fixed Tanks) | Off-Site | BTEX, PHC | Groundwater |
| APEC 7: Former fuel dispenser and remediation contractor. | North central portion of site | PCA 7 (#28: Gasoline and Associated Products Storage in Fixed Tanks) | Off-Site | BTEX, PHC | Groundwater |
| APEC 8: Former automotive sales and services | Northeast portion of site | PCA 8 (#27: Garages and Maintenance and Repair of Railcars, Marine Vehicles and Aviation Vehicles) | Off-Site | PHC, PAH, metals, VOCs | Groundwater |
| APEC 9: Former reported motor oil spill | Northeast portion of site | PCA 9 (#Other: Spill) | Off-site | PHC, PAH | Groundwater |

Based on the findings of the Phase One ESA, a Phase Two ESA is required to assess the APECs identified; and, to obtain soil and groundwater data to further characterize the site prior to submitting a RSC.

DRAFT

Phase One Environmental Site Assessment
1770 Heatherington Road, Ottawa, Ontario
OTT-00018293-J8
April, 2024

This executive summary is a brief synopsis of the report and should not be read in lieu of reading the report in its entirety.

1. Introduction

EXP Services Inc. (EXP) was retained by the City of Ottawa to complete a Phase One Environmental Site Assessment (ESA) of the property located at 1770 Heatherington Road in Ottawa, Ontario (hereinafter referred to as the 'site' or 'Phase One Property'). At the time of the investigation, the site was owned by:

Owner Contact: City of Ottawa
110 Laurier Avenue West, 5th Floor
Ottawa, Ontario K1P 1J1

A Phase One ESA is a systematic qualitative process to assess the environmental condition of a site based on its historical and current uses. This Phase One ESA was conducted in accordance with the Phase One ESA standard defined by Ontario Regulation 153/04, as amended (O.Reg.153/04); and in accordance with generally accepted professional practices. Subject to this standard of care, EXP makes no express or implied warranties regarding its services and no third-party beneficiaries are intended. Limitation of liability, scope of report and third-party reliance are outlined in Section 9 of this report.

Please note that general environmental management and housekeeping practices were reviewed as part of this assessment insofar as they could impact the environmental condition of the Site. However, a detailed review of regulatory compliance issues was beyond the scope of our investigation. This Phase One ESA does not constitute an audit of environmental management practices, indicate geotechnical conditions or identify geologic hazards.

The objective of the Phase One ESA is to support the filing of a Record of Site Condition (RSC) on the Ontario Ministry of the Environment, Conservation and Parks (MECP) Brownfields Environmental Site Registry. The need to file an RSC is in support of the intended change in land use from industrial to residential.

1.1 Phase One Property Information

The site is located on the west side of Heatherington Road, at 1770 Heatherington Road, Ottawa in an area of mixed residential and commercial land use (Figure 1 and 2). Refer to Table 1 for the Site identification information.

The site consists of a 2.7-hectare - former City of Ottawa Works Yard that is currently vacant as shown in Figure 3A. The site was reportedly in operation between the mid-1960s and 2012. Former structures that previously existed on the site included a 3-bay maintenance garage, salt storage dome, storage shed, four office trailers, quonset hut, and an aboveground (liquid) calcium chloride storage tank as shown in Figure 3B. All these structures were located on the northern half of the property which includes paved access and parking areas. The southern half of the site is gravel covered. All structures were removed from the site prior to remedial activities that commenced in 2012 and concluded in 2015. The site is currently vacant and is not being used for any purpose.

The site is generally flat, with a slight grade from north to south. Surface water drainage flows to catch basins and storm sewers located in the paved portion of the site or dissipates via surface infiltration.

Regional groundwater flow is inferred to be toward Sawmill Creek located approximately 600 m south or McEwen Creek located approximately 1.1 km south of the of the subject property. Although there are surface drainage ditches south, southeast and southwest of the site that drain into Sawmill and/or McEwen Creek, it is unlikely that groundwater is discharging to the drainage ditches since the depth to groundwater ranges between 1.5 and 2.82 m below grade surface (m bgs), in overburden monitoring wells at the Site. Bedrock groundwater levels were measured between 1.59 and 11.79 m bgs in bedrock monitoring wells at the Site.

A visual inspection of the adjacent properties and properties within 250 m of the Site was conducted from publicly accessible areas to identify the occupants and document the uses and sources of potential environmental concerns that may impact the site. Refer to Figure 2 for the adjacent land uses and previous surrounding land use (Figure 4).

- North: Various light commercial
- South: Residential
- East: Residential and Boys and Girls Club of Ottawa (i.e., community)
- West: Service Ontario (i.e., institutional), Residential

Based on the current visual inspection, no present-day sources of potential environmental concern that could impact the subject site were identified on the adjacent and surrounding properties (Figure 2). It is additionally noted that the off-Site operations noted to constitute Potentially Contaminating Activity (PCA) IDs 5 through 9, are based on historical activities that occurred between the 1960s and the 1990s along the north adjacent property boundary. Several prior environmental investigations have been conducted at the Site to address the off-Site PCAs and no soil or groundwater impacts have been identified in relation to the off-Site PCAs constituting on-Site Areas of Potential Environmental Concern (APECs). A figure depicting the location of test pits, monitoring wells and borehole locations utilized as part of the prior environmental investigations is provided as Figure 5.

Table 1: Site Identification Information

| | |
|--|---|
| Civic Address | 1770 Heatherington Road, Ottawa, Ontario |
| Current Land Use | Industrial |
| Proposed Land Use | Residential and Parkland |
| Legal Description | Part of Lot A, Concession 4 (Rideau Front); Ottawa / Gloucester |
| Property Identification Number (PIN) | 04741-0011 |
| Universal Transverse Mercator (UTM) coordinates | NAD83, Zone 18, 449470 m E, 5024942 m N |
| Site Area | 2.7 Hectare |

DRAFT

Phase One Environmental Site Assessment
1770 Heatherington Road, Ottawa, Ontario
OTT-00018293-J8
April, 2024

| | |
|-----------------------|---|
| Property Owner | City of Ottawa |
| Owner Contact | Ms. Vahid Arasteh, M.Eng., P.Eng., PMP |
| Owner Address | 10 Laurier Avenue West, Ottawa, Ontario |

2. Scope of Investigation

The scope of work the Phase One ESA consisted of the following activities:

- Reviewing the historical occupancy of the site through the use of available archived and relevant municipal and business directories, fire insurance plans (FIPs), topographical maps, and aerial photographs;
- Contacting municipal and provincial agencies to determine the existence of records of environmental regulatory non-compliance, if any, and reviewing such records where available;
- Obtaining an EcoLog Environmental Risk Information Services Ltd. (ERIS) report for the site and surrounding properties within a 250 metre radius of the site;
- Reviewing available geological maps, well records and utility maps for the vicinity of the site;
- Obtaining a search of land title and assessment rolls for the site;
- Conducting at least one site reconnaissance of the site and building facilities in order to identify the presence of actual and/or potential environmental contaminants or concerns of significance;
- Conducting interviews with designated site representative(s) as a resource for current and historical site information, as well as to provide EXP staff with unrestricted access to all areas of the site and site buildings;
- Reviewing the current use of the site and any land use practices that may have impacted its environmental condition;
- Reviewing the current use of the surrounding properties and any land use practices that may have impacted the environmental condition of the site; and,
- Preparing a report to document the findings.

In completing the scope of work, EXP did not conduct any intrusive investigations, including sampling, analyses or monitoring of materials. In addition, general environmental management and housekeeping practices were reviewed as part of this assessment insofar as they could impact the environmental condition of the property; however, a detailed review of regulatory compliance issues was beyond the scope of our investigation.

EXP personnel who conducted assessment work for this project included Chris Kimmerly, P.Geo. QPESA and Phillip Oliveira (Appendix A).

3. Records Review

3.1 Phase One ESA Study Area Determination

The Phase One ESA study area consisted of the neighbourhood extending a distance of 250 metres from the site. At the time of the site reconnaissance, land usage within 250 metres of the site included residential, commercial institutional and parkland. A surrounding land use plan is provided in Figure 2 in Appendix B. The surrounding land use plan includes current and historical land uses of interest in this investigation.

3.2 First Developed Use Determination

Based on a review of historical aerial photographs, historical maps, and other records review, the site was first developed in the mid-1960s as works yard and garage. Prior to this, the site was utilized for agricultural purposes.

3.3 Fire Insurance Plans

A search of The *Catalogue of Canadian Fire Insurance Plans 1875 – 1975* (Catalogue) was conducted to determine if fire insurance plans (FIPs) for the site and surrounding areas existed. No FIPs were available for the study area.

3.4 Chain of Title

A chain of title was obtained from Read Abstracts Limited for the subject site. The complete chain of title is provided in Appendix C. The last registered owner of the site is the City of Ottawa. The following are notable entries:

- The site was transferred from Crown land in 1838;
- Numerous individuals have owned the site between 1838 and 1959; and,
- The site was transferred to the City of Ottawa in 1959.

The City of Ottawa has owned the site since 1959. There is a good understanding of the site activities since this time and is discussed below.

3.5 Previous Environmental Reports

There have been numerous reports conducted at the site since 2008. Several Phase I and II ESAs were completed prior to a remediation program that carried out in various stages between 2012 and 2014. Additional post-remediation assessments have also been completed and are discussed below. Any potentially contaminating activities (PCAs) are also identified.

3.5.1 Pre-Remediation Reports

Various Phase I and II ESAs and remediation programs have been conducted at the site. Prior to the EXP remediation program which commenced in 2012, the following reports were completed at the site:

1. Phase I Environmental Site Assessment, 1770 Heatherington Road (Jacques Whitford, February 3, 2005)

The PCAs identified in this report included:

- An on-site maintenance garage has operated since the late 1960s;
- The site contained two large berms and several small piles of street clearing grit and debris;
- Off-site concerns to the north included the former presence of an environmental contractor and a former gas station.

Based on the above, a Phase II ESA was recommended.

2. Final Report, Phase I Environmental Site Assessment, 1770 Heatherington Road (Jacques Whitford, February 29, 2008)

In this report, the site is described as a City of Ottawa Works yard having a 3-bay garage with an underground storage tank, storage shed, four trailers used as offices, a grit Quonset hut, a salt Quonset hut, a storage shed, an aboveground calcium chloride storage tank, and a storage area used by the City of Ottawa Parks Division. These are shown on Figure 3B. The following PCAs were identified in this report:

- The site had operated as a works yard and garage since the 1960s. The site was a registered waste generator of numerous hazardous waste since 1986;
- Betty Brite Cleaners was located at 1574 Walkley Road (adjacent north) and was a registered waste generator for halogenated solvents between 1986 and 1998;
- A retail fuel outlet at 1594-1596 Walkley Road (adjacent north), operated under various names from the 1960s to 1990s;
- Various automotive sales/service at 1620 Walkley Road (adjacent north), was registered as having a 150 L motor oil spill; and,
- Triangle Pump, is a contractor that conducts liquid and solid waste removal, tank removals and remediation. It previously operated at 1606 Walkley Road.

Former previous off-site land use is shown in Figure 4. Based on the above, a Phase II ESA was recommended to address on-site and off-site PCAs.

3. Final Report, Phase II Environmental Site Assessment Report, City of Ottawa Works Yard, 1770 Heatherington Road (Jacques Whitford, March 24, 2008).

A total of eight (8) boreholes were advanced across the northern property boundary, within the garage footprint, in the vicinity of the Quonset hut, and in the vicinity of the fill and debris piles from street

sweeping. A total of sixteen (16) test pits were advanced across the southern half of the property to assess impacts from fill piles, street sweeping piles, salt and grit mixing, and exterior storage.

This study identified the following areas of impact with respect to the MOECC soil and groundwater standards:

- It was concluded that there were no impacts to the site associated with off-site PCAs;
- Groundwater flow direction was not conclusive, but appeared to trend north;
- Exceedances of MOECC Table 3 criteria for electrical conductivity (EC) and sodium adsorption ratio (SAR) was detected across the majority of the site. It was believed the impact was due to salt usage and snow piling;
- Exceedance of MOECC Table 3 criteria for pH was detected in one test pit in the central portion of the site;
- Exceedance of MOECC Table 3 criteria for boron was detected in one borehole within the garage footprint; and,
- The presence of a petroleum hydrocarbon sheen on the groundwater was detected in two monitoring wells within the garage footprint.

4. Supplemental Phase II ESA – 1770 Heatherington Road, Ottawa (Trow Associates, now EXP Services Inc., September 2008)

The objective of this investigation was to further delineate the vertical and lateral extent of various soil and groundwater impacts that had been previously identified at the site. As part of this investigation, the following was completed:

- Twenty-six (26) test pits and sixteen (16) surface soil samples were advanced across the site to allow for the analysis of SAR, EC and pH;
- Nine (9) boreholes including six (6) monitoring wells and three geotechnical piezometers (MW08-09 to MW08-17) were advanced to allow for the collection of soil and groundwater samples for petroleum hydrocarbons (PHC), volatile organic compounds (VOC), and boron;
- Based on the analytical results, one exceedance for pH, 29 exceedances for SAR, and 21 exceedances for EC were identified in the soil;
- No exceedances for PHC, VOC or boron were identified in the soil;
- One exceedance for VOC (vinyl chloride) was identified in the groundwater in MW08-14 (in proximity to the garage);
- No exceedances for PHC were identified in the groundwater; and,
- Groundwater flow direction was determined to be south.

For assessment purposes, EXP selected the non-potable groundwater MOECC Table 3 standards for residential property with fine grained soils. These criteria were chosen as it was EXP's understanding that the City of Ottawa wished to redevelop or sell the property and it may be used for residential purposes in the future.

Considering the proposed change in land use, a RSC would be required. It was determined that the best approach to achieve this would be to conduct a risk assessment for the SAR and EC impacted soil, and conduct selective on-site excavations for the petroleum hydrocarbon, metals, and pH impacts in the shallow soils.

5. Test Pit Assessment and Groundwater Sampling, Ottawa Works Yard, 1770 Heatherington Road, Ottawa ON (Trow Associates, now EXP, December 2008)

At this stage, the volume and distribution of the PHC sheen on groundwater and boron impacted soil was well characterized, however the volume of the pH impacted soil was not. As part of this investigation, twelve (12) test pits were advanced across the property and soil samples collected and analyzed for pH. All soil samples met criteria for pH. It was estimated that approximately 50 tonnes of pH impacted soil existed in the central portion of the site. Also during this investigation, an additional groundwater sample was collected from MW08-14 for VOC. The concentration of vinyl chloride (VC) remained greater than the MOECC criterion.

6. Replacement Monitoring Well Installation and Groundwater Monitoring Program, 1770 Heatherington Road, Ottawa, Ontario (Trow Associates, now EXP, December 2008)

The objective of the assessment was to delineate the vertical and lateral extents of vinyl chloride impacted soil and/or groundwater in the vicinity of MW08-14 through the installation of two additional groundwater monitoring wells and the submission of soil and groundwater samples for laboratory analysis. Two additional monitoring wells (MW08-18 and MW08-19) were installed east of the maintenance garage in November 2008. Groundwater samples were submitted from six (6) monitoring wells and submitted for VOC. Groundwater in two of the wells (MW08-14 and MW08-19) exceeded the criteria for vinyl chloride. The soil was found to not be impacted.

7. Risk Assessment, 1770 Heatherington Road, Ottawa, Ontario, (Trow Associates, now EXP, January 2010)

EXP revised and resubmitted submitted a risk assessment in support of the redevelopment of the Phase One Property for residential purposes. The contaminants of concern in soil were identified as EC and SAR; and, sodium, chloride and nitrate in groundwater. Based on the results of the RA, there were no risk management measures required to ensure protection of human health. Risk management measures were developed to prevent potentially unacceptable risk to terrestrial vegetation.

8. Risk Assessment - Revised, 1770 Heatherington Road, Ottawa, ON, (EXP Services Inc. October 13, 2011)

EXP submitted a risk assessment in support of the redevelopment of the Phase One Property for residential purposes. The contaminants of concern in soil were identified as EC and SAR; and, sodium,

chloride and nitrate in groundwater. Based on the results of the RA, there were no risk management measures required to ensure protection of human health. Risk management measures were developed to prevent potentially unacceptable risk to terrestrial vegetation.

9. Groundwater Sampling – Ottawa Works Yard 1770 Heatherington Road, Ottawa ON (EXP, March 2012)

The objective of this report was to obtain updated groundwater analytical data. Based on the laboratory results, VOC parameters vinyl chloride and dichloroethylene exceeded applicable criteria in monitoring wells MW08-14 and MW08-19.

10. Pre-remediation Soil Sampling – Ottawa Works Yard 1770 Heatherington Road, Ottawa ON (EXP, April 2012)

Prior to initiating the remedial excavations, a comparison of the 2008 analytical results was completed to the pending changes of the soil and groundwater guidelines (to become standards in July 2011). The data review identified three locations where polycyclic aromatic hydrocarbons (PAH) exceeded the 2011 standards (but not the preceding guidelines) and one location where vanadium and cobalt exceeded the 2011 standards. A subsequent testpit investigation at each location was completed to delineate the extent of impacts.

3.5.2 Pre-remediation Summary

To summarize, the above-mentioned environmental site assessments identified the following areas of environmental concern (AEC) at the Heatherington Road Works Yard:

- Vinyl chloride (VC) and dichloroethylene in the groundwater east of the former maintenance garage building;
- Petroleum hydrocarbon sheen present on the groundwater beneath the former maintenance garage building;
- Boron, lead and PHC impacted soil beneath the former maintenance garage building footprint;
- Shallow PAH impacted soil east of the maintenance garage, in the central portion of the yard and in the southwest portion of the yard;
- Shallow cobalt and vanadium impacted soil in the southeast portion of the yard;
- pH impacted soil in the central part of the yard; and,
- Property wide salt impact (EC and SAR) in shallow soils.

The locations of former monitoring wells and test pits to 2012 by both EXP and others are shown in Figure 5 in Appendix B.

3.5.3 Post-Remediation Reports

EXP began a remediation program in 2012 and continued with a supplemental remediation program in 2014 to address the AECs described above. The excavation areas are presented in Figure 6A in Appendix B. The following remediation reports were completed by EXP:

11. Soil Remediation, 1770 Heatherington Road, Ottawa, Ontario (EXP, July 31, 2012 and July 2, 2014)

Subsequent to the assessments, remediation activities were completed and overseen by EXP in two phases in 2012 and 2014, respectively. The remediation activities included: i) the excavation and disposal of impacted soil at licensed landfill facilities; ii) decommissioning of monitoring wells MW-08-19, MW-12-5, MW-12-6, MW-12-7, MW-12-10, MW-12-11; and, iii) the pumping and disposal of impacted groundwater at licensed facilities.

Figure 5 illustrates the location of the former remedial efforts. Table 3.1 provides a summary of the specific excavations advanced on-site. It is noted that the EC/SAR impacts in soil and the Na/Cl impacts in groundwater remain on the Phase One Property and will be managed as a part of the Tier III Risk assessment.

| Location | Contaminants of Concern in Soil | Volume (Tonnage) of Soil Removed | Confirmatory Soil Analysis | Contaminants of Concern in Groundwater | Volume of Groundwater Removed (litres) | Confirmatory Groundwater Analysis |
|----------|---------------------------------|-----------------------------------|---|--|--|--|
| Pit 1 | PHC, VOC, PAH, boron, lead | 4,025 m ³ (8,480 T) | All samples submitted for confirmatory analysis (VOC [31 samples], PHC [29 samples], PAH [4 samples], boron and lead [3 samples] met the applicable criteria. | PHC, VOC, PAH | 142,520 | Seven rounds of post remediation groundwater monitoring met the applicable criteria (2012 x2, 2013, 2014 x2, 2015, 2019) |
| Pit 2 | PHC, PAH | 222 m ³ (380 T) | All samples submitted for confirmatory analysis (PHC [29 samples] and PAH [4 samples] met the applicable criteria | None | None | 2015 groundwater monitoring met the applicable criteria |

DRAFT

Phase One Environmental Site Assessment
 1770 Heatherington Road, Ottawa, Ontario
 OTT-00018293-J8
 April, 2024

| Table 3.1: Summary of Remedial Efforts | | | | | | |
|--|---------------------------------|----------------------------------|---|--|--|---|
| Location | Contaminants of Concern in Soil | Volume (Tonnage) of Soil Removed | Confirmatory Soil Analysis | Contaminants of Concern in Groundwater | Volume of Groundwater Removed (litres) | Confirmatory Groundwater Analysis |
| Pit 3 | Cobalt, vanadium) | 54 m ³ (90 T) | All samples submitted for confirmatory analysis (cobalt and vanadium) met the applicable criteria | None | None | 2015 groundwater monitoring met the applicable criteria |
| Pit 4 | PAH | 42 m ³ (80 T) | All samples submitted for confirmatory met the applicable criteria | None | None | 2015 groundwater monitoring met the applicable criteria |
| Pit 5 | pH | 36 m ³ (80 T) | All samples submitted for pH confirmatory analysis met the applicable criteria | None | None | Not applicable |
| Pit 6* | pH | 25 m ³ (60 T) | All samples submitted for pH confirmatory analysis met the applicable criteria | None | None | Not applicable |

*Pit 6 is located on-Site

Brief summaries regarding the remedial efforts completed at the Site and on the adjacent and are summarized below under the sub-headings Pit 1 through Pit 6 Excavation details, below:

Pit 1 Excavation Details

Between 2008 and 2012, exceedances of various PAHs, select metals (soil only), PHCs and VOCs (groundwater only) were identified in soil and groundwater samples collected from the vicinity of the former maintenance and storage garage located north of the Site.

Between 2012 and 2014 approximately, 8,480 tonnes of impacted soil that exceeded the MECP Table 3 SCS for Residential/Parkland/Institutional Property Use (medium - fine textured) was removed from this excavation and disposed of at a licensed landfill site. The final excavation for Pit 1 measured approximately 1,150 m² in total floor area.

Analytical results from the 2012 and 2014 confirmatory soil sampling met the applicable Table 3 SCS indicating vertical and horizontal delineation for soil impacts was achieved at all excavation areas. In brief the following confirmation samples were collected from Pit 1 to assess soil quality:

- **North Wall** – In 2012, nine (9) soil samples were collected from the north wall and analyzed for VOCs, PAHs, PHCs and/or select metals. Four (4) of the 2012 samples from the north wall failed to meet the applicable Table 3 SCS for PHCs F1-F2. No other exceedances were identified. As such, in 2014 the bounds of the north wall were extended and an additional five (5) soil samples and one (1) duplicate were collected from the new bounds of the north wall and analyzed for VOCs and/or PHCs. No exceedances were identified and the north wall of the excavation had been determined to be appropriately delineated to the applicable SCS.
- **South Wall** – In 2012, three (3) soil samples were collected from the bounds of the south wall and were analyzed for VOCs and/or PHCs. No exceedances were identified in the soil samples collected from along the south wall. In 2014, two (2) additional soil samples were collected from the south wall and were analyzed for PHCs and VOCs. No exceedances of the applicable SCS were noted for the samples collected in 2014 from the south wall.
- **East Wall** – In 2012, five (5) soil samples and one (1) duplicate sample were collected from along the east wall and were analyzed for VOCs, PHCs and/or PAHs. Select exceedances of PHC F2 were identified in several soil samples collected from the east wall in 2012. As such, in 2014 the east wall was extended and an additional five (5) soil samples and two (2) duplicates were collected from the new bounds of the east wall and analyzed for VOCs and/or PHCs. No exceedances of the applicable SCS were noted for the samples collected in 2014 from the east wall.
- **West Wall** – Between 2012 and 2014, seven (7) soil samples were collected from the west wall and were analyzed for VOCs, PHCs and/or select metals. One (1) exceedance was identified in a sample collected from the west wall in 2014 for PHC F3, the sampling location was subsequently removed, and additional confirmatory sampling indicated delineation of impacts had been archived.
- **Floor** – In 2012, eight (8) soil samples were collected from the floor of the remediation and were analyzed for PHCs. No exceedances of the applicable SCS were identified. In 2014 at the time of the north wall extension an additional ten (10) soil samples and two (2) duplicate samples were collected from the floor of the excavation and analyzed for VOCs and/or PHCs. No exceedances of the applicable SCS were identified for any of the 2012 or 2014 floor samples collected from Pit 1.

Throughout the excavating work at Pit 1, groundwater seeped into the base of the excavation and was pumped into a holding tank as needed. The holding tank was then emptied by Clean Water Works when filled. A total of 142,520 liters of groundwater from Pit 1 was hauled off-site by Clean Water Works. All groundwater was disposed of under provincial code description 251 L at the Clean Water Works disposal facility at Bantree Street in Ottawa.

Following the 2012 excavation activities, eight (8) overburden monitoring wells were constructed in the Pit 1 excavation (MW12-1 to MW12-5, MW08-8, MW08-10 and MW12-11). These wells were sampled on two (2) or three (3) occasions including July 2012 and/or October 2012, and April 2013.

Following the 2014 excavation and 2012-2013 groundwater sampling activities, eight (8) additional overburden monitoring wells were installed in and around Pit 1. These wells, plus several of the 2012 monitoring wells, were sampled on two occasions (July 2014 and November 2014). During these rounds of sampling and analyses, no exceedances of the applicable Table 3 non-potable criteria were detected for VOC, PHC, or PAH. As such it was deemed that the groundwater within the remedial Pit 1 footprint met the applicable Table 3 SCS.

Given that the final round of confirmatory sampling conducted in 2014 for Pit 1 yielded analytical results for soil and groundwater samples below the applicable Table 3 SCS, Pit 1 was not identified as a PCA for the Site and is considered to be remediated to the applicable Table 3 SCS.

Pit 2 Excavation Details

Between May 18 and May 22, 2012, Pit 2 was excavated to the immediate west of the site to address PHC (F1-F4) and PAH soil exceedances identified at an off-Site test pit location, TP08-15. On the 30th of January 2008, a marginal exceedance of benzo(a)pyrene (0.36 ug/g) and an exceedance of PHC F2 (1,740 ug/g) were noted at this sampling location, TP08-15, at a sampling depth of 0.3 m bgs.

Approximately 380 tonnes of impacted soil were removed from the Pit 2 excavation. The excavation was advanced to a depth of 1.2 m below ground surface. Groundwater did not enter the excavation. The final excavation for Pit 2 measured approximately 185 m².

To confirm the removal of soil impacts identified at TP08-15, a total of five (5) composite wall samples (i.e., NW1-1, SW2-2, EW2-1, EW5-1 and WW3-1) were collected from the, north, south, east and west walls of the excavation. In addition, three (3) composite floor samples (i.e., F2, F7, and F12) were collected from the base of the excavation. All confirmatory samples collected from Pit 2 met the applicable Table 3 SCS for the Site, indicating impacts had been removed and delineation achieved. Furthermore, following the completion of the Pit 2 excavation, a monitoring well was installed, denoted as MW15-4, at the approximate location of the former TP08-15. MW15-4 was screened at a depth of 3.0 – 6.0 m bgs and was subsequently sampled for PHCs and BTEX and PAH parameters on the 25 of August 2015. No exceedances of either PHCs and BTEX or PAHs were identified in the groundwater sampling conducted at MW15-4.

Given that all confirmatory sampling conducted at this location yielded analytical results for PHCs and BTEX and PAHs below the applicable Table 3 SCS, Pit 2 was not identified as a PCA for the Site.

Off-Site sampling locations and the approximate boundaries of the remedial excavation conducted for Pit 2 are depicted on Figures 5 and 6, respectively.

Pit 3 Excavation Details

On May 23, 2012, Pit 3 was excavated 30 m to the south of the Site along the southern boundary of the public works lands, to address cobalt and vanadium soil exceedances identified at MW08-8 in a soil sample collected at a depth of 0.2 – 1.22 m bgs.

A total of approximately 90 tonnes of soil was excavated from the Pit 3 excavation. Initially the excavation was advanced to a depth of 1.2 m below ground surface and three (3) composite wall samples (i.e., WW1-1, EW1-1, and NW2-1) and two (2) composite floor samples (i.e., F3 and Fla) were collected for laboratory

analysis of cobalt and vanadium. One (1) of the submitted floor samples exceeded the criteria for both cobalt and vanadium. As a result, on May 30, 2012, the western portion of the excavation was advanced to a depth of 1.5 m below ground surface and re-sampled, the additional confirmatory soil sample was found to meet the applicable Table 3 criteria.

Groundwater did not enter the excavation. The final excavation for Pit 3 measured approximately 36 m² in total floor area. Following remedial activities, a monitoring well denoted as MW15-6, was advanced within the center of the former remedial pit with a screen depth of 3.0 – 6.0 m bgs. MW15-6 was sampled on August 25, 2015, for metals and inorganics and no exceedances of the applicable Table 3 SCS were identified.

Given that the remedial Pit 3 is located transgradient to the Site, located approximately 30 m off-Site and that all confirmatory soil and groundwater sampling at this location yielded analytical results for cobalt and vanadium below the applicable Table 3 SCS, Pit 3 was not identified as a PCA for the Site.

Pit 4 Excavation Details

On May 24, 2012, Pit 4 was excavated at the southern property boundary to address a PAH soil exceedance identified at TP08-1. Benzo(a)pyrene and fluoranthene were both identified as marginal exceedances of the applicable Table 3 SCS in a sample collected from a depth of 0.2 m bgs at TP08-1 in January 2008.

Approximately 80 tonnes (4 truckloads) of impacted soil were removed from the Pit 4 excavation. The excavation was advanced to a depth of 1 m below ground surface. Three (3) composite wall samples (i.e., NW2-1, EW3-1 and WW2-1) and two (2) composite floor samples (i.e., F1 and F4) were collected and submitted for laboratory analysis of PAH. All confirmatory samples collected from the remedial excavation yielded analytical results below the applicable Table 3 SCS.

Groundwater did not enter the excavation. The final excavation for Pit 4 measured approximately 42 m² in total floor area. Following remedial activities, a monitoring well denoted as MW15-9, was advanced within the center of the former remedial pit with a screen depth of 3.0 – 6.0 m bgs. MW15-9 was sampled on August 25, 2015, for PAHs and no exceedances of the applicable Table 3 SCS were identified.

Given that the remedial Pit 4 is located transgradient to the Site, located approximately 60 m off-Site and that all confirmatory soil and groundwater sampling at this location yielded analytical results for PAHs below the applicable Table 3 SCS, Pit 4 was not identified as a PCA for the Site.

Pit 5 Excavation Details

On May 31, 2012, Pit 5 was excavated 30 m southeast of the Site to address pH exceedances identified in a soil sample collected from TP08-8 at a sampling depth of 0.6 m bgs on the 30th of January 2008.

Approximately 80 tonnes (4 truckloads) of impacted material were removed from the Pit 5 excavation and three (3) composite wall samples (i.e., WW1, EW1, and SW1) and two (2) composite floor samples (i.e., F1 and F2) were collected and sent for laboratory analysis of pH. All five (5) of the confirmatory pH samples were within the applicable Table 3 SCS pH range for surficial soils.

Groundwater did not enter the excavation. The final excavation for Pit 5 measured approximately 36 m².

Given that the remedial Pit 5 is located transgradient to the Site, located approximately 30 m off-Site and that all confirmatory soil sampling at this location yielded analytical results for soil pH within the applicable Table 3 SCS, Pit 5 was not identified as a PCA for the Site.

Pit 6 Excavation Details

On May 31, 2012, Pit 6 was excavated in the central portion of the Site to address a pH exceedance identified at TP22 in 2008. Approximately 60 tonnes (3 truckloads) of impacted surficial soil material were removed from the Pit 6 excavation up to a depth of 1.0 m bgs. Two (2) composite wall samples (i.e., NW1 and WW1) and three (3) composite floor samples (i.e., F1 and F2) including one (1) duplicate sample (i.e., F20) for QA/QC purposes were collected from Pit 6 and sent for the laboratory analysis of pH. On June 22, 2021, two (2) additional soil samples, S1 and S2, were collected from the bounds of the Pit 6 excavation, from the south and east walls of the former excavation, respectively. Soil samples S1 and S2 were collected at a depth of approximately 0.3 – 0.5 m bgs. All confirmational soil sampling for pH yielded results within the applicable Table 3 SCS.

Groundwater was not encountered upon advancement of the excavation. The final excavation area for Pit 6 measured approximately 25 m². It is noted that no confirmatory groundwater sampling was conducted at Pit 6 given the nature of the initial soil exceedance identified (i.e., pH).

Soil Importation

Portions of the Phase One Property is capped with asphalt and/or a sand and gravel fill cover. A north-south trending soil berm exists along the east property line. It is believed this soil for the berm originated from various City of Ottawa parks projects and was constructed to act a noise and visual barrier between the former works yard and neighboring residential properties.

In addition, it is noted that fill materials were brought to the Site in 2012 for purpose of backfilling of remedial Pit 6 in the southwest corner of the Site. Backfilling activities for the excavation of Pit 6 were carried out using Granular B Type I and II material sourced from the Tomlinson Group, commercial quarrying operations in Ottawa, ON. A total of four (4) soil samples were collected from the backfill material and were analyzed for PHCs F1 – F4 to confirm suitability for use at the Site. All four (4) of the confirmatory soil samples from the backfill materials met the applicable Table 3 SCS for PHCs.

12. EXP Services Inc. June 2021. Phase One and Two Environmental Site Assessment, East-Central Portion of 1770 Heatherington Road, Ottawa, Ontario (EXP Services Inc. June 13, 2011)

EXP completed Phase One and Two ESA's in support of the Modified Generic Risk Assessment that was completed to obtain a Record of Site Condition for the central eastern portion of the former works yard.

13. Modified Generic Risk Assessment - Proposed Boys & Girls Club Development, 1770 Heatherington Road, Ottawa, Ontario, (EXP Services Inc. June 13, 2011)

In 2021, EXP prepared and submitted a modified generic risk assessment (MGRA) risk assessment in support of the redevelopment of the eastern portion of the former works yard. The MGRA was completed

to support the development of a Boys and Girls Club clubhouse. The contaminants of concern in soil were identified as EC and SAR; and, sodium, chloride and nitrate in groundwater. Based on the results of the MGRA, there were no risk management measures required to ensure protection of human health. Risk management measures were developed to prevent potentially unacceptable risk to terrestrial vegetation.

The MGRA was used to support the submission and attainment of a Record of Site Condition for that portion of the former works yard.

3.6 Regulatory Environmental Source Information

The appropriate regulatory agencies at the provincial and municipal levels were contacted to obtain information regarding environmental permits, past or pending environmental control orders or complaints, outstanding environmental regulatory non-compliance issues and Sewer Use By-Law infractions. EXP did not identify the need to contact any federal agencies.

The following agencies were contacted:

- The MECP Freedom of Information, Protection of Privacy Office;
- The Technical Standards and Safety Authority (TSSA), Fuel Safety Branch; and,
- The City of Ottawa.

3.6.1 Ontario Ministry of the Environment, Conservation and Parks

Records pertaining to the site were requested from the MECP through the *Freedom of Information and Protection of Privacy Act* (FOI). A copy of the request is included in Appendix D of this report. A response has yet to be received.

In addition to the formal FOI request, EXP conducted an on-line search of environmental documentation as summarised below:

- The Ministry's Hazardous Waste Information Network (HWIN) database was searched by ERIS for registered waste generators in the vicinity of the subject site. A total of 93 entries were identified in the EcoLog Report. These are further discussed in Section 3.8.
- The MOE Brownfields Registry website was searched by ERIS for postings of Records of Site Condition (RSC). An RSC was obtained for a portion of the former works yard as part of the BGC development project.

3.6.2 Technical Standards and Safety Authority

As the site has remained vacant and undeveloped since the previous ESA, there was no need to contact the TSSA.

3.6.3 Municipal Records

3.7.3.1 City Hall Records

On January 21, 2021, records pertaining to the Phase One property were requested from the City of Ottawa for the Historical Land Use Inventory (HLUI) through the *Municipal Freedom of Information and Protection of Privacy Act* (FOI). A response was received from the City of Ottawa. A copy of the documents provided by the City of Ottawa is provided in Appendix D. The following information was revealed:

- 1594 Walkley Road (adjacent north) – This property operated as a retail fuel outlet from 1960 – 1980;
- 1574 Walkley Road (adjacent north) – This property operated as a dry cleaner (1994-1998);
- 1606 Walkley Road (adjacent north) – This property was operated by Triangle Pump Services from 1960 – 1980; and,
- 1620 Walkley Road (adjacent north) – This property was operated by Datsun Auto Sales and Service from 1960 – 1980.

In addition to the HLUI report, the City of Ottawa also provided building plans of the former garage as part of previous ESAs. The plans showed the location of underground storage tank north of the former garage and floor drains that lead to a dry-well, located east of the former garage.

All of the above was assessed through a previous Phase II ESA, and they do not represent APECs.

3.7.3.2 City Directory Search

A search of city directories within 250 metres of the site and dating back to 1959 was conducted by EcoLog Environmental Risk Information Services (ERIS) (Appendix E). Due to access limitations associated with the library closures, limited information was available. Previously, EXP reviewed city directories dated 1968, 1973, 1977/1978, 1984, 1990, 2001/2002, and 2010 at the National Library and Archives Canada library in order to identify the occupancy history of the site and neighbouring properties for potential environmental concerns. In 1968, the site and surrounding areas were not listed in the directory. The following are highlights from the city directory search.

| Address | Year | Occupant/Operation | Direction from Site | Concern Yes/No |
|---------------------------------|-------------|--------------------|---------------------|----------------|
| 1770 Heatherington Road | 1968 - 2010 | Not listed | site | Yes |
| Walkley Road (no civic address) | 1973 - 1984 | Walkley City Yard | site | Yes |
| 1594/1596 Walkley Road | 1973 - 1990 | Retail Fuel Outlet | adjacent north | No |

Table 3.2: City Directory Search

| Address | Year | Occupant/Operation | Direction from Site | Concern Yes/No |
|-------------------|-------------|--------------------------|---------------------|----------------|
| 1620 Walkley Road | 1977 - 1993 | Various Automotive Sales | adjacent north | No |

The Phase One Property has already been identified as an AEC in Section 3.5. A retail fuel outlet was identified on an adjacent property to the north from the 1970s to 1990s. Based on an aerial photograph from 1976 (discussed in Section 3.9), the pump island and tanks appear to be 75 m from the property boundary. A motor sales operation, which may have potentially had an automotive garage was identified on an adjacent property to the north in the 1970s to 1990s. Apart from the Phase One Property, these properties are not considered APECs because they have been assessed through previous Phase II ESAs.

3.7 Land Use Documents

A review of the following publications was carried out as part of this Phase One ESA:

- Old Landfill Management Strategy Phase 1 – Identification of Sites, City of Ottawa, Ontario (Golder Associates, October 2004);
- Inventory of Coal Gasification Plant Waste Sites in Ontario (Intera, April 1987); and,
- Mapping and Assessment of Former Industrial Sites – City of Ottawa (Intera, July 1988).

3.7.1 Old Landfill Management Strategy Phase 1 – Identification of Sites - Golder (2004)

No waste disposal sites were identified within the Phase One Study Area.

3.7.2 Inventory of Coal Gasification Plant Waste Sites in Ontario - Ontario MOE (1987)

No coal gasification plant waste sites were identified within the Phase One Study Area.

3.7.3 Mapping and Assess Former Industrial Sites – Intera (1988)

No former industrial sites were identified within the Phase One Study Area.

3.8 EcoLog ERIS Database Search

A search of provincial and federal databases for records pertaining to the site and properties within 250 metres of the site was conducted by EcoLog Environmental Risk Information Services (or EcoLog ERIS). EcoLog ERIS is an environmental database and information service provider. EXP has confirmed neither the completeness nor the accuracy of the records that were provided. A summary of the more significant findings is provided below. A copy of the EcoLog ERIS report is provided in Appendix E.

- The subject site was listed as a waste generator for a wide range of hazardous wastes between 1986 and 2014. As previously discussed, the site has been assessed as part of a previous Phase II ESA and the remaining PCAs associated with the site are discussed in Section 3.5.
- 1594 Walkley Road (adjacent north) - A former retail fuel outlet and associated USTs were identified. As previously discussed, this was assessed as part of a former Phase II ESA, and does not represent an APEC.
- 1574 Walkley Road (adjacent north) – A former dry cleaner (Betty Brite Cleaners) was identified as a waste generator between 1986 and 1998. As previously discussed, this was assessed as part of a former Phase II ESA and does not represent an APEC.
- 1620 Walkley Road (adjacent north) – A 150 L spill of motor in 1988 was identified. As previously discussed, this was assessed as part of a former Phase II ESA and does not represent an APEC.

Based on the EcoLog database search, no additional APECs were identified.

3.9 Physical Setting Review

3.9.1 Aerial Photographs

The following table summarizes the development and land use history of the subject site and adjacent properties as depicted on the reviewed aerial photographs. Representative aerial photographs are presented in Appendix F.

| Aerial Photograph (year) | Details |
|---------------------------------|---|
| 1945 | The site and study area appears to be used for agricultural purposes. There are a few residences visible along Walkley Road. Heatherington Road is not yet visible. |
| 1956 | The site and surrounding areas appear in a similar fashion to the 1945 photograph. |
| 1965 | The study area is developed with the garage building and a shed. Many areas of the site appear disturbed or have fill piles on them. Surrounding areas to the south, east and west appear agricultural. Properties to the north along Walkley Road appear residential. |
| 1976 | Most of the site is gravel or asphalt covered and the fill piles remain visible. There is commercial development along Walkley Road. The retail fuel outlet is visible 75 m to the north of the site. Higher density residential areas are being developed in the area. |

Table 3.3: Aerial Photograph Search

| Aerial Photograph (year) | Details |
|--------------------------|---|
| 1999 | The study area appears to be developed with a few additional smaller sheds. A salt dome is present in the northwest part of the study area. The residential development in the area has increased. The retail fuel outlet to the north of the site is no longer visible. Development north of the site remains commercial. A large shopping mall is visible to the north of Walkley Road. |
| 2005 – 2011 | The site and surrounding areas appear similar to the 1999 photograph. Fill piles are present in the study area and linear berms are visible in the east and south of the site in 2005. A few trailers are now visible at the site. |
| 2014 - 2021 | All structures have been demolished from the site and the site is vacant. The adjacent properties are commercial to the north and residential in all other directions. |
| 2022 | The site remains vacant. The BGC clubhouse is visible east of the site. |

Based on the review of the aerial photography, no additional APECs were identified.

3.9.2 Geology, Hydrogeology and Topography

The following information sources were reviewed to determine the nature of the subsurface materials at the site:

1. *Bedrock Geology of Southern Ontario* – Ontario Geological Survey. Scale 1:50,000. Electronic resource Issued 2003.
2. *Surficial Geology of Southern Ontario*– Ontario Geological Survey. Scale 1:50,000. Electronic resource Issued 2003.
3. MOE Water Well Records and Ontario Geotechnical Boreholes. Electronic Resource.

A review of geological maps revealed that, the Phase One property is underlain by fine textured glaciomarine deposits of silt and clay with minor sand and gravel. Bedrock geology maps indicated limestone and shale of the Carlsbad Formation underlies the site.

Various drilling programs confirm the overburden materials at the site consist of silty clay, over glacial silty clay till. Depth to the limestone bedrock is approximately 6 m below grade.

Topographically, the site is generally flat, with a slight grade from north to south. Regional topography slopes downwards towards the southeast. A copy of the topographic map is presented in Appendix E as part of the ECOLOG ERIS report in Appendix B.

Based on previous Phase Two ESAs completed at the Phase One Property, the overburden groundwater flow direction is south.

3.9.3 Fill Materials

Various drilling programs at the Phase One Property revealed a 0.8 to 2.5 m layer of reworked soil or fill across much of the site.

3.9.4 Water Bodies and Areas of Natural Significance (ANSI)

The closest body of water to the Phase One Property is the Sawmill Creek, located 1.3 km south of the site. The subject site is not located in close proximity to an ANSI, according to the Ministry of Natural Resources Natural Heritage website.

3.9.5 Well Records and EXP Boreholes

The Phase One Property and surrounding area are municipally serviced with water. Borehole logs indicate geology in the area is typically layers of silty clay over till, over limestone bedrock at a depth of approximately 5.5 to 7.0 m below grade. Overburden groundwater in the area ranges from 1.6 to 2.5 m below grade.

3.10 Site Operating Records

No site operating records were available for review.

DRAFT

Phase One Environmental Site Assessment
1770 Heatherington Road, Ottawa, Ontario
OTT-00018293-J8
April, 2024

4. Interviews

At the time of the Site visit, there were no on-Site structures and therefore no maintenance personnel were available to be interviewed. Given the absence of buildings at the Site, and the extent of previous information gathered during this Phase One ESA, it is the opinion of the QP_{ESA} that an interview would not have contributed to knowledge of the Site history, and as such, was not conducted.

5. Site Reconnaissance

5.1 General Requirements

On November 17, 2022 and November 23, 2023, Chris Kimmerly of EXP conducted site visits in accordance with EXP's internal health and safety protocols and with the Ministry of Labour health and safety regulations. The purpose of the site visit was to assess the current conditions of the site.

The general environmental management and housekeeping practices at the site were reviewed as part of this assessment insofar as they could impact the environmental condition of the property; however, a detailed review of regulatory compliance issues was beyond the scope of EXP's investigation.

Photographs are included in Appendix G.

5.2 Specific Observations at the Phase One Property

5.2.1 Site Description and Buildings

The Phase One Property is located on the west side of Heatherington Road, at 1770 Heatherington Road, Ottawa. The legal description of the Phase One Property is Part of Lot A, Concession 4 (Rideau Front), Geographic Township of Gloucester; Part 2 on Plan 4R-33717; Part of PIN 04741-0011 (LT).

The Phase One Property consists of a 2.7-hectare parcel which consists of a former City of Ottawa works yard that is currently vacant. Soil piles were present in the west portion of the site.

5.2.2 Heating and Cooling Systems

Currently, there are no heating and cooling systems at the site. The former maintenance garage was previously heated with an oil-fired furnace.

5.2.3 Site Utilities and Services

The study area was previously services with overhead hydro and telephone services, municipal water, an onsite septic tank and storm sewer. All utilities were removed to facilitate the building demolition and site remediation in 2012, with the exception of a portion of the storm sewer.

5.2.4 Site Use

The study area is currently vacant. It was previously used by the City of Ottawa as a garage and works yard.

5.2.5 Drains, Pits and Sumps

Although no drains, pits or sumps were observed during the site visit, the former maintenance garage to the north had floor drains that were connected to a dry-well located east of the building. These features were removed along with surrounding soils during the 2012 site remediation activities.

5.2.6 Storage Tanks

5.2.5.1 Underground Storage Tanks

No underground storage tanks were observed or have been present on the Phase One site.

5.2.5.2 Aboveground Storage Tanks

No underground storage tanks were observed or have been present on the Phase One site. A calcium chloride was previously stored in the west part of the site.

5.2.7 Chemical Storage and Handling

No chemical storage was observed at the site. During its operation as a works yard, salt was stored in a doom on the west side of the site.

5.2.8 Areas of Stained Soil, Pavement or Stressed Vegetation

No areas of stained soil, pavement or stressed vegetation were identified on the site.

5.2.9 Fill, Debris and Methane

Soil berms that were previously placed along the east and south property lines have been screened and relocated to the west end of the property.

5.2.10 Air Emissions

No air emissions concerns were identified at the time of the site visit.

5.2.11 Odours

No strong odours were detected during the site visit.

5.2.12 Noise

No excessive noise was detected during the site visit.

5.2.13 Processing and Manufacturing Operations

No processing or manufacturing operations are conducted at the site.

5.2.14 Hazardous Materials Use and Storage

No hazardous materials are used or stored on the subject site. During its operation as works yard, the study area was listed as a waste generator of various materials.

5.2.15 Vehicle and Equipment Maintenance Areas

No vehicle or equipment maintenance areas are present on the subject site. A former garage was demolished in 2012.

5.2.16 Oil/Water Separators

No oil water separators are present at the site. As previously mentioned, floor drains within the garage were previously connected to a dry-well located east of the building. The area was remediated during the 2012 and 2014 remedial excavations.

5.2.17 Sewage and Wastewater Disposal

There is no sewage or wastewater disposal service on the subject site. The garage to the north previously had a septic tank located north of the building. This tank was removed during the 2012 remedial excavation.

5.2.18 Solid Waste Generation, Storage & Disposal

No waste is generated at the site.

5.2.19 Liquid Waste Generation, Storage & Disposal

No liquid waste is generated at the site.

5.2.20 Unidentified Substances

No unidentified substances were observed on the site at the time of the site visit.

5.2.21 Hydraulic Lift Equipment

No hydraulic lift equipment was observed at the site.

5.2.22 Mechanical Equipment

No mechanical equipment was observed at the site.

5.2.23 Abandoned and Existing Wells

Several monitoring wells were observed at the site. The monitoring wells were installed during earlier Phase II ESAs and following the 2012 and 2014 remedial excavations. They are illustrated in Figure 4.

5.2.24 Roads, Parking Facilities and Right of Ways

Access to the site is provided via Heatherington Road.

5.3 Enhanced Investigation Property Observations

Part VI of O.Reg. 511/09 defines an Enhanced Investigation Property as (i) a property used, or has ever been used, in whole or part, for an industrial purpose, or (ii) a commercial property used as a garage, a bulk liquid dispensing facility, including a gasoline outlet or for the operation of dry-cleaning equipment.

Based on the records review and site reconnaissance that indicated the site was used as a garage and, as a result, the site was classified as an Enhanced Investigation Property.

5.4 Adjacent and Surrounding Properties

A visual inspection of the adjacent properties and properties within 250 m of the Site was conducted from publicly accessible areas to identify the occupants and document the uses and sources of potential environmental concerns that may impact the site. Refer to Figure 2 for the adjacent land uses.

- North:** Various light commercial
- South:** Residential
- East:** Community
- West:** Service Ontario, Residential

Based on the visual inspection, no additional sources of potential environmental concern that may have impacted the subject site were identified on the adjacent and surrounding properties.

5.5 Summary of Site Reconnaissance

Based on the site reconnaissance, no additional APECs were identified.

6. Phase One Conceptual Model

This section provides a description of the Phase One conceptual site model (CSM).

6.1 Site Description

The Phase One Property is located on the west side of Heatherington Road, at 1770 Heatherington Road, Ottawa. The legal description of the Phase One Property is Part of Lot A, Concession 4 (Rideau Front), Geographic Township of Gloucester; Part 2 on Plan 4R-33717; Part of PIN 04741-0011 (LT). The Phase One Property consists of a 2.7 hectare parcel which consists of a former City of Ottawa works yard that is currently vacant.

The approximate Universal Transverse Mercator (UTM) coordinates for the subject site centroid is NAD83, Zone 18, 449470 m E, 5024942 m N. The UTM coordinates were based on an estimate derived using Google Earth™. The accuracy of the centroid is estimated to range from 5 to 50 m.

Topographically, the Phase One Property is generally flat, with a slight grade from north to south. Surface water drainage flows to catch basins and storm sewers located in the paved portion north of the Phase One Property of the site or dissipates via surface infiltration. Standing water was noted around the soil berms on the southern portion of the property.

Borehole logs indicate geology in the area is typically layers of surficial topsoil/gravel or crushed stone followed by silty clay over till, over limestone bedrock. Bedrock was between 5.5 and 7 metres below grade.

Overburden groundwater in the area ranges from 1.6 to 2.5 m below grade. The depth to bedrock groundwater in the northeast portion of the Site is approximately 6 metres below grade.

Regional groundwater flow is inferred to be toward Sawmill Creek located approximately one kilometre southwest of the Phase One Property. Previous investigations by EXP at the Phase One Property confirm groundwater flow direction is to the south – southwest.

6.2 Current and Past Uses

Based on a review of historical aerial photographs, historical maps, and other records review, the site was first developed for agricultural purposes as early as the 1940s. The site was developed into a works yard and garage in the mid-1960s and operated as such until late 2012. The site buildings were fully demolished in 2012 to allow for remediation activities. The site has been vacant since 2012.

6.3 Adjacent Property Use

Activities on adjacent properties include the following (Figure 2):

- North: Various light commercial
- South: Residential
- East: Community

- West: Service Ontario, Residential

6.4 Summary of Potentially Contaminating Activities

Ontario Regulation 153/04 defines a potentially contaminating activity (PCA) as one of 59 operations set out in Table 2 of Schedule D that occurs or has occurred in a property study area. Potentially contaminating activities were identified on-Site and within 250 m from the Phase One Property site boundaries (Figure 6). Each PCA was further evaluated to determine if the activity may be contributing to an APEC at the Phase One Property or if they are considered de-minimis and not contributing to an APEC.

The following PCA were identified on-site and within the Phase One Study Area, as per Schedule D of O. Reg 153/04, and are thought to contribute to an APEC:

Table 6.1: Potentially Contaminating Activities

| PCA Identifier | Address | Location of Activity (in Relation to Site) | Potentially Contaminating Activity (PCA) | Approximate Timeline That PCA Occurred | Contribution to APEC at the Site |
|--|-------------------------|--|--|---|----------------------------------|
| PCA 1: Former On-Site Garage (Location of Remedial Pit No. 1) | 1770 Heatherington Road | On-site (northeast corner) | #27: Garages and Maintenance and Repair of Railcars, Marine Vehicles and Aviation Vehicles | The site had operated as a public works yard and garage since approximately the 1960s. A three -door garage was used for the light maintenance and storage of City of Ottawa public works vehicles and equipment. Based on a reviewed Phase I ESA (JWEL, 2008a), completed during the operation of the Site garage, various light chemicals (cleaners, motor oils, antifreeze, ect.) were stored in sealed containers within the garage. A catch basin was connected to a former dry-well east adjacent to the former garage. Based on reviewed City of Ottawa building plans from 1960 a fuel oil powdered heating system was present in the north portion of the garage. The heating system was powered by a 500-gallon fuel oil storage tank (identified as PCA 2 and described below). Soil and groundwater within the footprint of the former garage was remediated in 2012 - 2014. The impacts included petroleum hydrocarbons, metals and volatile organic compounds. | Yes - PCA is located on-site |

DRAFT

Phase One Environmental Site Assessment
 1770 Heatherington Road, Ottawa, Ontario
 OTT-00018293-J8
 April, 2024

| PCA Identifier | Address | Location of Activity (in Relation to Site) | Potentially Contaminating Activity (PCA) | Approximate Timeline That PCA Occurred | Contribution to APEC at the Site |
|---|-------------------------|--|--|---|----------------------------------|
| PCA 2: Former On-Site UST (Location of Remedial Pit No. 1) | 1770 Heatherington Road | On-site (northeast corner) | #28: Gasoline and Associated Products Storage in Fixed Tanks | <p>At the time of the 2012 remedial investigation, the former UST had already been removed from the Site. The date of removal is unknown, however based on a review of City of Ottawa Site plans from 1960 the UST was identified to a 500-gallon buried, steel wall fuel oil tank.</p> <p>The tank was identified to service the heating system in the former garage structure (PCA 1, outlined above). The UST was constructed of steel and was situated on top of a subgrade concrete foundation. The UST was located north adjacent to the former garage structure.</p> | Yes – PCA is located on-site |

DRAFT

Phase One Environmental Site Assessment
 1770 Heatherington Road, Ottawa, Ontario
 OTT-00018293-J8
 April, 2024

| | | | | | |
|---|--------------------------------|---|---|---|-------------------------------------|
| <p>PCA 3: Surficial granular fill material of unknown quality present across the Site</p> <p>Former excavation (Pit 2) – located in central portion of the Site</p> <p>Former excavation (Pit 3) – located in southeast portion of the Site</p> <p>Former excavation (Pit 4) – located in southwest portion of the Site</p> | <p>1770 Heatherington Road</p> | <p>On-site (across the entire Site)</p> | <p>#30: Importation of Fill Material of Unknown Quality</p> | <p>Based on review of aerial photographs and prior ESA reports, fill materials are present across the entirety of the Site. The Site has used soil from public works operations to re-grade the property and for stockpiling at the former public works yard. Fill of unknown quality and street sweepings were stored on-Site, street sweepings were reportedly disposed of at off-Site landfill facilities each year while soil stockpiles were stored and reused for ongoing public work projects (JWEL, 2008a).</p> <p>Based on review of historical aerial photographs between 1958 and present day, fill piles and soil berms change locations during operation of the Site. Evidence of fill materials being re-worked and stored across the majority of the Site is evident from review of the historical aerial photographs. In addition, it is assumed that fill materials of unknown quality were also used to regrade the property to accommodate new structures built during the course of Site operations.</p> <p>As such, given that fill materials have been located across the majority of the Site during operations and that it is suspected that the majority of the Site has been graded with fill materials of unknown quality, PCA 3 has been identified to be associated with the entire Site. Several remedial excavations were completed to address exceedances suspected to be associated with the fill materials present at the Site:</p> <p>Impacts at Pit 2 included PAH and PHC</p> <p>Impacts at Pit 3 included V and Co</p> <p>Impacts at Pit 3 included PAH</p> | <p>Yes – PCA is located on-site</p> |
|---|--------------------------------|---|---|---|-------------------------------------|

DRAFT

Phase One Environmental Site Assessment
 1770 Heatherington Road, Ottawa, Ontario
 OTT-00018293-J8
 April, 2024

| PCA Identifier | Address | Location of Activity (in Relation to Site) | Potentially Contaminating Activity (PCA) | Approximate Timeline That PCA Occurred | Contribution to APEC at the Site |
|--|-------------------------|--|--|--|----------------------------------|
| PCA 4: Historical salt related exceedances, Former salt dome, salt use and salt storage | 1770 Heatherington Road | On-site (across the entire Site) | #48: Salt Manufacturing, Processing and Bulk Storage | <p>The site had operated as a works yard since the 1960s, including the use and storage of de-icing salts.</p> <p>During the operation of the Site as a municipal public works yard for the City of Ottawa, de-icing related infrastructure was formerly present at the Site and de-icing salts were applied to the Site across paved regions during winter months. A former Quonset hut, salt storage dome and calcium chloride AST were all located within the northwestern portion of the Site. Salts were stored on-Site, within these structures, and were loaded into vehicles for application on municipal streets during winter months.</p> <p>In addition, based on review of historical ESA reports (JWEL, 2008b) salt-related impacts have been identified across the majority of the Site in surficial soils and overburden groundwater. As such, the entire Site was identified to be related to PCA 4.</p> | Yes – PCA is located on-site |

DRAFT

Phase One Environmental Site Assessment
 1770 Heatherington Road, Ottawa, Ontario
 OTT-00018293-J8
 April, 2024

| PCA Identifier | Address | Location of Activity (in Relation to Site) | Potentially Contaminating Activity (PCA) | Approximate Timeline That PCA Occurred | Contribution to APEC at the Site |
|---------------------------|-------------------|--|---|---|---|
| PCA 5: Former Dry Cleaner | 1574 Walkley Road | Off-Site (north adjacent property) | #37: Operation of Dry Cleaning Equipment (where chemicals are used) | <p>Betty's Brite Cleaners (formerly located at 1574 Walkley Road) operated between approximately 1980 and 1990 based on the reviewed City Directories and ERIS report, provided with the Phase One ESA (EXP, 2016a).</p> <p>Based on the proximity to the Site, duration of operations and suspected presence of halogenated solvents, the property at 1574 Walkley Road was identified as a PCA. No information on the location of former infrastructure or other operations occurring at the property were identified. The approximate location PCA is identified to be the entire building at 1574 Walkley Road.</p> | <p>Yes, however this APEC was previously assessed by JWEL in 2008b and EXP in 2016b.</p> <p>The results of the prior investigations indicated VOCs in all groundwater samples collected along the northern property line were less than the applicable SCS.</p> |

DRAFT

Phase One Environmental Site Assessment
 1770 Heatherington Road, Ottawa, Ontario
 OTT-00018293-J8
 April, 2024

| PCA Identifier | Address | Location of Activity (in Relation to Site) | Potentially Contaminating Activity (PCA) | Approximate Timeline That PCA Occurred | Contribution to APEC at the Site |
|--|-------------------|--|--|---|--|
| PCA 6: Former Retail Fuel Outlet and UST | 1594 Walkley Road | Off-Site (north adjacent property) | #28: Gasoline and Associated Products Storage in Fixed Tanks | A former retail fuel outlet was present along the northern property boundary at 1594 Walkley Road as identified in the ERIS report, the City Directories and prior environmental investigations completed at the Site (JWEL, 2008a). This PCA occurred at 1594 Walkley Road between the 1960s - 1990s. Locations of storage tanks or other associated infrastructure related to the retail fuel outlet are unknown. However, the approximate location of the former retail fuel outlet is provided on Figure 4. | Yes, however previously assessed by JWEL in 2008b and EXP in 2016b. The results of the prior investigations indicated metals, PAH, PHC and VOC in groundwater samples collected along the northern property line were less than the applicable SCS. |
| PCA 7: Former remediation contractor | 1606 Walkley Road | off-Site (north adjacent property) | #28: Gasoline and Associated Products Storage in Fixed Tanks | Triangle Pump was formerly located at 1606 Walkley Road, north adjacent to the Site. Triangle Pump is an environmental contractor with services that include solid and liquid waste removal, tank removals, and Site remediations. It is unknown if any former infrastructure or operations occurred on the property at 1606 Walkley Road. This PCA occurred between the 1960s - 1980s. Based on review of the JWEL (2008a) Phase One ESA an approximate location of the former building is shown on Figure 4. | Yes, however, previously assessed by JWEL in 2008b and EXP in 2016b. The results of the prior investigations indicated metals, PAH, PHC and VOC in groundwater samples collected along the northern property line were less than the applicable SCS. |

DRAFT

Phase One Environmental Site Assessment
 1770 Heatherington Road, Ottawa, Ontario
 OTT-00018293-J8
 April, 2024

| PCA Identifier | Address | Location of Activity (in Relation to Site) | Potentially Contaminating Activity (PCA) | Approximate Timeline That PCA Occurred | Contribution to APEC at the Site |
|---|-------------------|--|--|--|---|
| PCA 8: Former Automotive Sales and Services | 1620 Walkley Road | off-Site (north adjacent property) | #27: Garages and Maintenance and Repair of Railcars, Marine Vehicles and Aviation Vehicles | A Nissan dealership was formerly located at the intersection of Walkley Road and Heatherington Road at 1620 Walkley Road. This PCA occurred between the 1960s - 1980s. No information on the location of historical infrastructure, storage tanks or other operations were identified. | Yes, however, previously assessed by JWEL in 2008b and by EXP in 2016b. The results of the prior investigations indicated metals, PAH, PHC and VOC in groundwater samples collected along the northern property line were less than the applicable SCS. |
| PCA 9: Reported Spill (Motor Oil) | 1620 Walkley Road | off-Site (north adjacent property) | #Other: Spill | Based on the reviewed ERIS report a historical spill of 150 L of motor oil was identified at the property located at 1620 Walkley Road. This PCA occurred in 1988. Given the proximity of the PCA to the Sites northern boundary, the spill of motor oil was identified as a PCA. | Yes, however, previously assessed by JWEL in 2008b and by EXP in 2016b. The results of the prior investigations indicated metals, PAH, PHC and VOC in groundwater samples collected along the northern property line were less than the applicable SCS. |

6.5 Summary of Areas of Potential Environmental Concern

Based on the evaluation of the PCAs located within the Phase One Study Area, APECS were identified, as presented in Table 6.1 and depicted in Figure 7.

Table 6.2: Areas of Potential Environmental Concern

| Area of Potential Environmental Concern (APEC) | Location of APEC on Site | PCA Identifier & (Potentially Contaminating Activity) | Location of PCA (on-site or off-site) | Contaminants of Potential Concern (CPOC) | Media Potentially Impacted (Groundwater, Soil and/or Sediment) |
|---|--------------------------|--|---------------------------------------|---|--|
| APEC 1: Former garage in the northeast corner of the Phase One Property. All impacted soils and overburden groundwater were removed during various remediation programs (Pit 1). | Northeast Corner | PCA 1 (PCA #27: Garages and Maintenance and Repairs of railcars, Marine Vehicles, and Aviation Vehicles) | On-site | PHCs, VOCs, PAHs, metals | Soil and groundwater |
| APEC 2: Former UST. All impacted soils and overburden groundwater were removed during various remediation programs (Pit 1). | Northeast Corner | PCA 2 (PCA #28: Gasoline and Associated Products Storage in Fixed Tanks) | On-site | PHCs, VOCs, PAHs, metals | Soil and groundwater |
| APEC 3: Placement of surficial granular fill of unknown quality across the entire Site. | Across the Site | PCA 3 (PCA #30: Importation of Fill Material of Unknown Quality) | On-site | Metals, PAH, PHC | Soil |
| APEC 4: Salt Dome and Use on-site. Previous Phase Two ESAs by both EXP and others identified salt impacts in the shallow soil across much of the site. | Across the Site | PCA 4 (PCA #48: Salt Manufacturing, Processing and Bulk Storage) | On-site | Soil (SAR and Electrical Conductivity), Groundwater (Na, Cl-) | Soil and groundwater |

DRAFT

Phase One Environmental Site Assessment
 1770 Heatherington Road, Ottawa, Ontario
 OTT-00018293-J8
 April, 2024

| Area of Potential Environmental Concern (APEC) | Location of APEC on Site | PCA Identifier & (Potentially Contaminating Activity) | Location of PCA (on-site or off-site) | Contaminants of Potential Concern (CPOC) | Media Potentially Impacted (Groundwater, Soil and/or Sediment) |
|--|-------------------------------|--|---------------------------------------|--|--|
| APEC 5: Former off-site dry cleaner. | Northwest corner of site | PCA 5 (#37: Operation of Dry Cleaning Equipment where chemicals are used) | Off-Site | VOC | Groundwater |
| APEC 6: Former off-site retail fuel outlet and UST. | North central portion of site | PCA 6 (#28: Gasoline and Associated Products Storage in Fixed Tanks) | Off-Site | BTEX, PHC | Groundwater |
| APEC 7: Former fuel dispenser and remediation contractor. | North central portion of site | PCA 7 (#28: Gasoline and Associated Products Storage in Fixed Tanks) | Off-Site | BTEX, PHC | Groundwater |
| APEC 8: Former automotive sales and services | Northeast portion of site | PCA 8 (#27: Garages and Maintenance and Repair of Railcars, Marine Vehicles and Aviation Vehicles) | Off-Site | PHC, PAH, metals, VOCs | Groundwater |
| APEC 9: Former reported motor oil spill | Northeast portion of site | PCA 9 (#Other: Spill) | Off-site | PHC, PAH | Groundwater |

DRAFT

Phase One Environmental Site Assessment
1770 Heatherington Road, Ottawa, Ontario
OTT-00018293-J8
April, 2024

7. Conclusions

Based on the findings of the Phase One ESA, a Phase Two ESA is required to assess the APECs identified; and, to obtain soil and groundwater data to further characterize the site prior to submitting an RSC.

8. References

1. Canadian Standards Association; November 2001; *Z768-0 Phase I Environmental Site Assessment*.
2. Dubreuil, L. and C. Woods; 2002; *Catalogue of Canadian Fire Insurance Plans, 1875 – 1975*.
3. Department of Energy Mines and Resources, Surveys and Mapping Branch; 1976; *Ottawa Map 31 G/5, Scale 1:50,000*.
4. EXP Services Inc.; 2012; Groundwater Sampling – Ottawa Works Yard, 1770 Heatherington Road, Ottawa, Ontario.
5. EXP Services Inc.; 2012; Soil Remediation, 1770 Heatherington Road, Ottawa, Ontario.
6. EXP Services Inc.; 2014; Site Remediation, 1770 Heatherington Road, Ottawa, Ontario.
7. EXP Services Inc., 2021 Proposed Boys & Girls Club Development, 1770 Heatherington Road, Ottawa, Ontario, Modified Generic Risk Assessment – Addendum 2
8. EXP Services Inc. June 2021. Phase One Environmental Site Assessment, East-Central Portion of 1770 Heatherington Road, Ottawa, Ontario
9. EXP Services Inc. June 2021. Phase Two Environmental Site Assessment, East-Central Portion of 1770 Heatherington Road, Ottawa, Ontario
10. Geological Survey of Canada; 1982; *Generalized Bedrock Geology – Ottawa-Hull, Ontario-Quebec: Map 1508A. Scale 1:125,000*.
11. Geological Survey of Canada; 1976; *Surficial Geology – Ottawa, Ontario: Map 1507A. Scale 1:50,000*.
12. Golder Associates Inc.; October 2004; *Old Landfill Management Strategy, City of Ottawa*.
13. Intera Technologies Ltd.; July 1998; *Mapping and Assessment of Former Industrial Sites, City of Ottawa*.
14. Jaques-Whitford Ltd.; 2005; Phase I Environmental Site Assessment, 1770 Heatherington Road, Ottawa, Ontario
15. Jaques-Whitford Ltd.; 2008; Final Report, Phase I Environmental Site Assessment, 1770 Heatherington Road, Ottawa, Ontario.
16. Jaques-Whitford Ltd., 2008; Phase II Environmental Site Assessment, 1770 Heatherington road, Ottawa, Ontario.
17. Ministry of Labour (MOL); *Occupational Health and Safety Act*.
18. Ontario Ministry of the Environment, *Environmental Registry website* (www.ene.gov.on.ca/envision/env_reg/ebr/english/index.htm)

19. Ontario Ministry of the Environment; 1993- 2003-2004; *Ontario Inventory of PCB Storage Sites*.
20. Ontario Ministry of the Environment, *Brownfields Registry website* (www.ene.gov.on.ca/environet/BESR/index.htm)
21. Ontario Ministry of the Environment; *Hazardous Waste Information Network website* (www.hwin.ca).
22. Ontario Ministry of the Environment; November 1988; *Inventory of Industrial Sites Producing or Using Coal Tar and Related Tars in Ontario*.
23. Ontario Ministry of the Environment, Waste Management Branch; June 1991; *Waste Disposal Site Inventory*.
24. Ontario Ministry of the Environment and Intera Technologies Ltd.; June 1991; *Inventory of Coal Gasification Plant Waste Sites in Ontario*;
25. Ontario Ministry of Natural Resources, Natural Heritage website (www.mnr.gov.on.ca/MNR/nhic/areas.cfm)
26. Technical Standards and Safety Authority; May 2007; *Environmental Management Protocol for Fuel Handling Sites in Ontario*.
27. Trow Associates; 2008; Supplemental Phase II Environmental Site Assessment, 1770 Heatherington Road, Ottawa, Ontario.
28. Trow Associates; 2008; Test Pit and Groundwater Assessment, 1770 Heatherington Road, Ottawa, Ontario.
29. Trow Associates; 2009; Replacement Monitoring Well Installation and Groundwater Monitoring Program, 1770 Heatherington Road, Ottawa, Ontario.
30. Trow Associates, 2010; Risk Assessment, 1770 Heatherington Road, Ottawa, Ontario
31. Trow Associates, 2011; Risk Assessment - Revised, 1770 Heatherington Road, Ottawa, Ontario

9. Limitation of Liability, Scope of Report, and Third-party Reliance

Basis of Report

This report (“Report”) is based on site conditions known or inferred by the investigation undertaken as of the date of the Report. Should changes occur which potentially impact the condition of the site the recommendations of EXP may require re-evaluation. Where special concerns exist, or the City of Ottawa (“the Client”) has special considerations or requirements, these should be disclosed to EXP to allow for additional or special investigations to be undertaken not otherwise within the scope of investigation conducted for the purpose of the Report.

Where applicable, recommended field services are the minimum necessary to ascertain that construction is being carried out in general conformity with building code guidelines, generally accepted practices and EXP’s recommendations. Any reduction in the level of services recommended will result in EXP providing qualified opinions regarding the adequacy of the work. EXP can assist design professionals or contractors retained by the Client to review applicable plans, drawings, and specifications as they relate to the Report or to conduct field reviews during construction.

Reliance on Information Provided

The evaluation and conclusions contained in the Report are based on conditions in evidence at the time of site inspections and information provided to EXP by the Client and others. The Report has been prepared for the specific site, development, building, design or building assessment objectives and purpose as communicated by the Client. EXP has relied in good faith upon such representations, information and instructions and accepts no responsibility for any deficiency, misstatement or inaccuracy contained in the Report as a result of any misstatements, omissions, misrepresentation or fraudulent acts of persons providing information. Unless specifically stated otherwise, the applicability and reliability of the findings, recommendations, suggestions or opinions expressed in the Report are only valid to the extent that there has been no material alteration to or variation from any of the information provided to EXP. If new information about the environmental conditions at the Site is found, the information should be provided to EXP so that it can be reviewed and revisions to the conclusions and/or recommendations can be made, if warranted.

Standard of Care

The Report has been prepared in a manner consistent with the degree of care and skill exercised by engineering consultants currently practicing under similar circumstances and locale. No other warranty, expressed or implied, is made. Unless specifically stated otherwise, the Report does not contain environmental consulting advice. Since EXP is a Professional Consulting Engineering firm, Professional Liability Insurance for any actual or alleged error, omission, or negligent act arising out of the professional services provided by EXP, including environmental services, is provided.

Complete Report

All documents, records, data and files, whether electronic or otherwise, generated as part of this assignment form part of the Report. This material includes, but is not limited to, the terms of reference given to EXP by the Client, communications between EXP and the Client, other reports, proposals or documents prepared by EXP for the Client in connection with the site described in the Report. In order to properly understand the suggestions, recommendations and opinions expressed in the Report, reference must be made to the Report in its entirety. EXP is not responsible for use by any party of portions of the Report.

Use of Report

The information and opinions expressed in the Report, or any document forming part of the Report, are for the sole benefit of the Client. No other party may use or rely upon the Report in whole or in part without the written consent of EXP. Any use of the Report, or any portion of the Report, by a third-party are the sole responsibility of such third party. EXP is not responsible for damages suffered by any third-party resulting from unauthorised use of the Report.

Where EXP has submitted both electronic file and a hard copy of the Report, or any document forming part of the Report, only the signed and sealed hard copy shall be the original documents for record and working purposes. In the event of a dispute or discrepancy, the hard copy shall govern. Electronic files transmitted by EXP utilize specific software and hardware systems. EXP makes no representation about the compatibility of these files with the Client's current or future software and hardware systems. Regardless of format, the documents described herein are EXP's instruments of professional service and shall not be altered without the written consent of EXP.

DRAFT

Phase One Environmental Site Assessment
1770 Heatherington Road, Ottawa, Ontario
OTT-00018293-J8
April, 2024

Appendices

DRAFT

Phase One Environmental Site Assessment
1770 Heatherington Road, Ottawa, Ontario
OTT-00018293-J8
April, 2024

Appendix A: Qualifications of Assessors

Qualifications of Assessors

EXP provides a full range of environmental services through a full-time Environmental Services Group. EXP's Earth and Environment Group has developed a strong working relationship with clients in both the private and public sectors and has developed a positive relationship with Ontario Ministry of the Environment. Personnel in the numerous branch offices form part of a large network of full-time dedicated environmental professionals in the EXP organization.

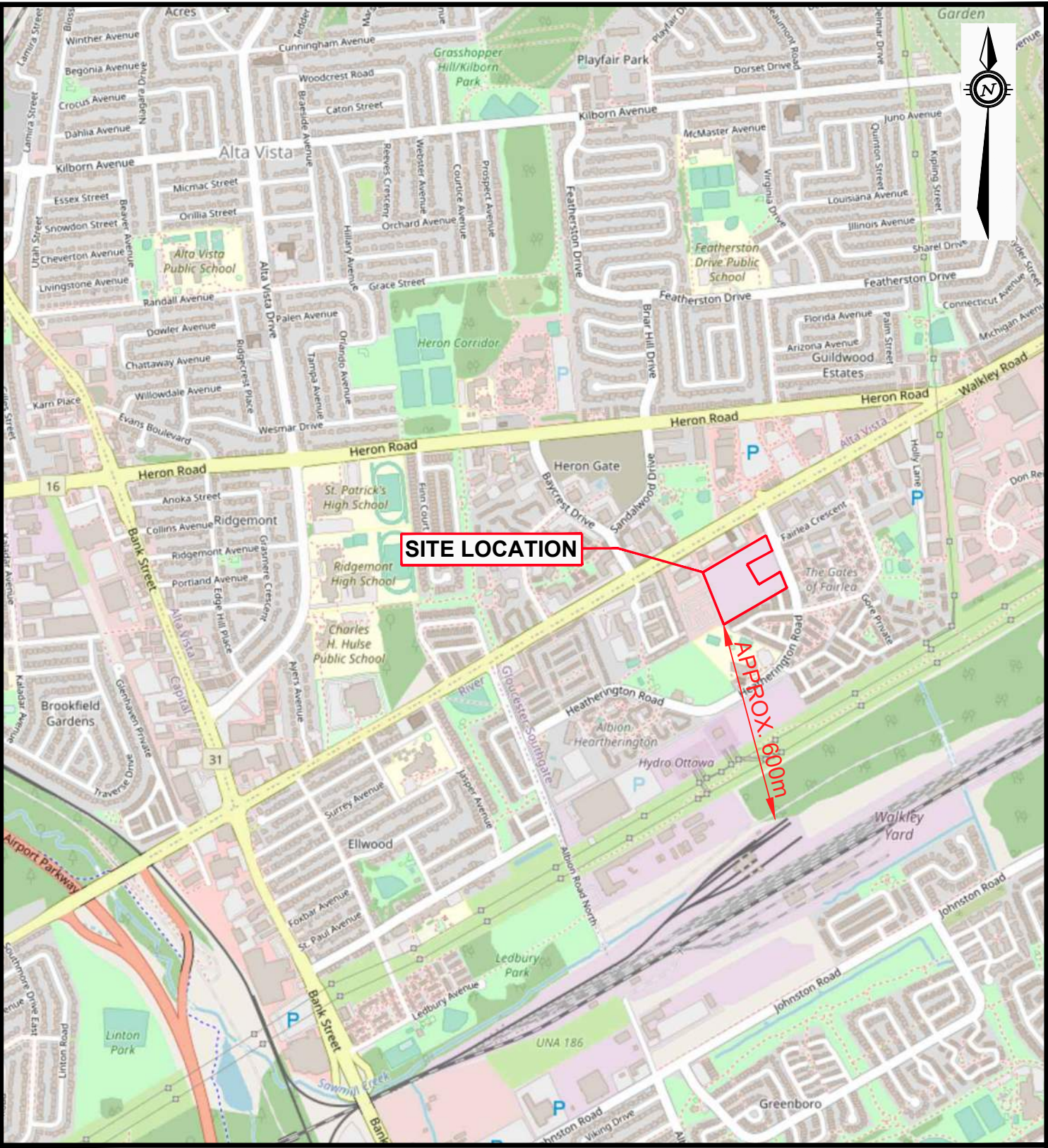
Mark McCalla, P.Geo. is a Senior Environmental Scientist with EXP who has 32 years of experience in the environmental consulting field. His technical undertakings have included work in the following fields: Phase I and II Environmental Assessments; Site Specific Risk Assessments; Petroleum and chlorinated hydrocarbon contaminated sites; Soil and groundwater remediation technologies; Hydrogeological, Terrain Analysis and Aggregate Assessments; Preparation of Ontario Ministry of Environment Certificate of Approvals and Records of Site Condition.

Chris Kimmerly, M.Sc., P.Geo., has more than 29 years of environmental consulting experience, 28 of which have been with EXP. A graduate of Brock University with a Master of Science Degree in Geological Science, he is a professional geoscientist who has progressively gained experience and responsibility from driller's helper to field geologist, to project manager and currently to division manager. His technical experience includes managing, coordinating, and conducting environmental site assessments; groundwater sampling programs; soil and groundwater remedial action and risk mitigation plans; mineral aggregate assessments; hydrogeological and terrain analysis assessments; designated substances and hazardous materials surveys.

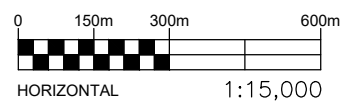
DRAFT

Phase One Environmental Site Assessment
1770 Heatherington Road, Ottawa, Ontario
OTT-00018293-J8
April, 2024

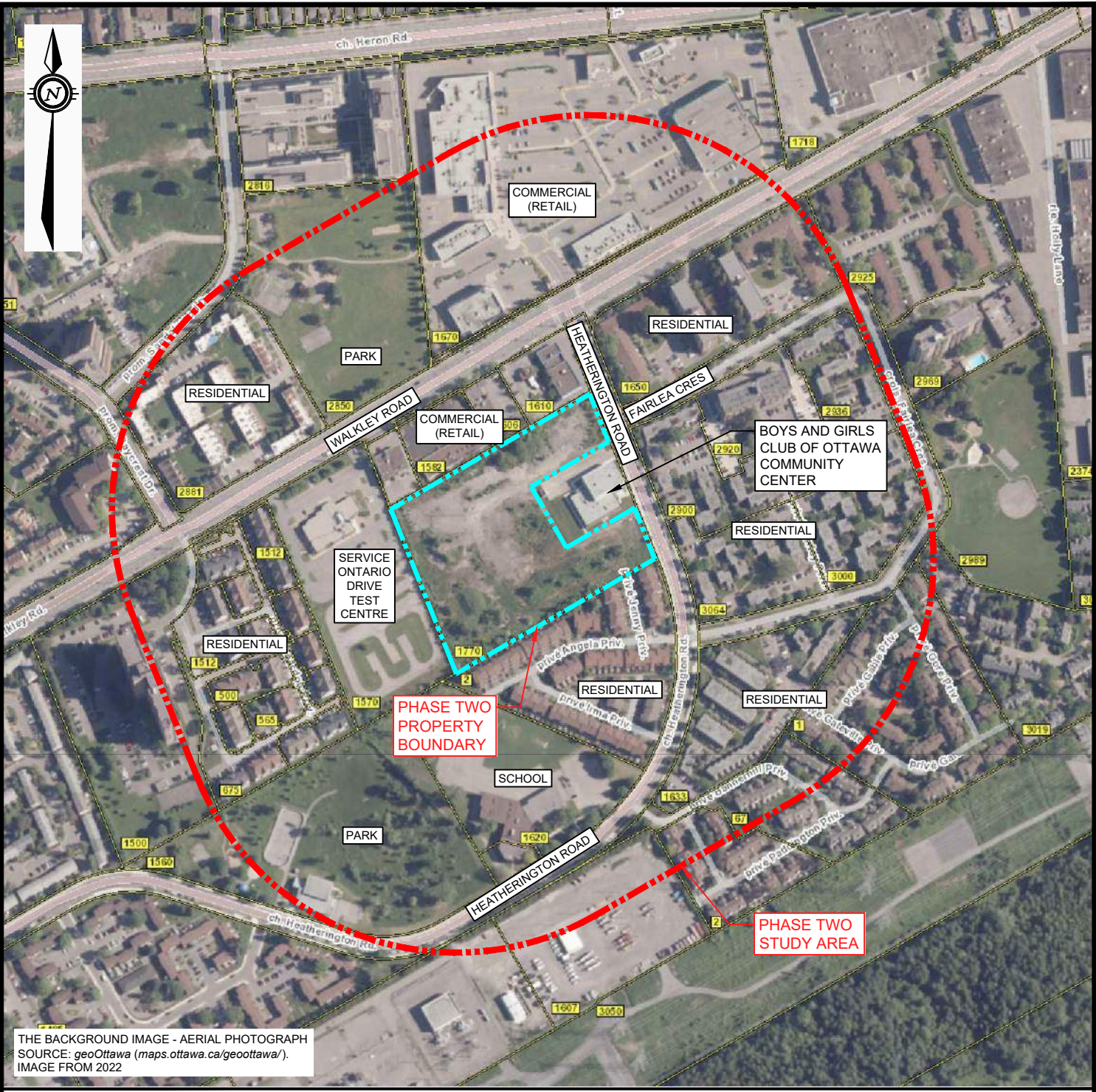
Appendix B: Figures



DISTANCE TO DOWN GRADIENT SURFACE WATER BODY



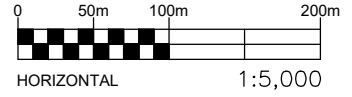
| | | | | |
|---|--|-------------------------|--|----------------|
| EXP Services Inc. 100-2650 Queensview Drive Ottawa, ON K2B 8H6 www.exp.com | | DESIGN C.K. / S.P. | PHASE ONE ENVIRONMENTAL SITE ASSESSMENT 1770 Heatherington Road, Ottawa, Ontario | SCALE 1:15,000 |
| | | DRAWN T.M. / A.S. | | SKETCH NO |
| | | DATE APRIL 2024 | | FIG 1 |
| | | FILE NO OTT-00018293-J5 | | |
| SITE LOCATION PLAN | | | | |



THE BACKGROUND IMAGE - AERIAL PHOTOGRAPH
 SOURCE: geoOttawa (maps.ottawa.ca/geoottawa/),
 IMAGE FROM 2022

LEGEND

- - - - - PROPERTY BOUNDARY
- - - - - STUDY AREA (250m)



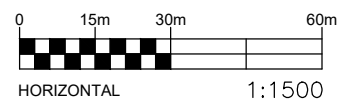
| | | | | |
|---|--|----------------------------|--|----------------------------------|
| EXP Services Inc. 100-2650 Queensview Drive Ottawa, ON K2B 8H6 www.exp.com | | DESIGN C.K. / S.P. | PHASE ONE ENVIRONMENTAL SITE ASSESSMENT 1770 Heatherington Road, Ottawa, Ontario | SCALE 1:5,000 |
| | | DRAWN T.M. / A.S. | | SKETCH NO |
| | | DATE APRIL 2024 | | 250m PHASE TWO ESA STUDY AREA |
| | | FILE NO OTT-00018293-J5 | | FIG 2 |



THE BACKGROUND IMAGE - AERIAL PHOTOGRAPH
 SOURCE: geoOttawa (maps.ottawa.ca/geoottawa/).
 IMAGE FROM 2022

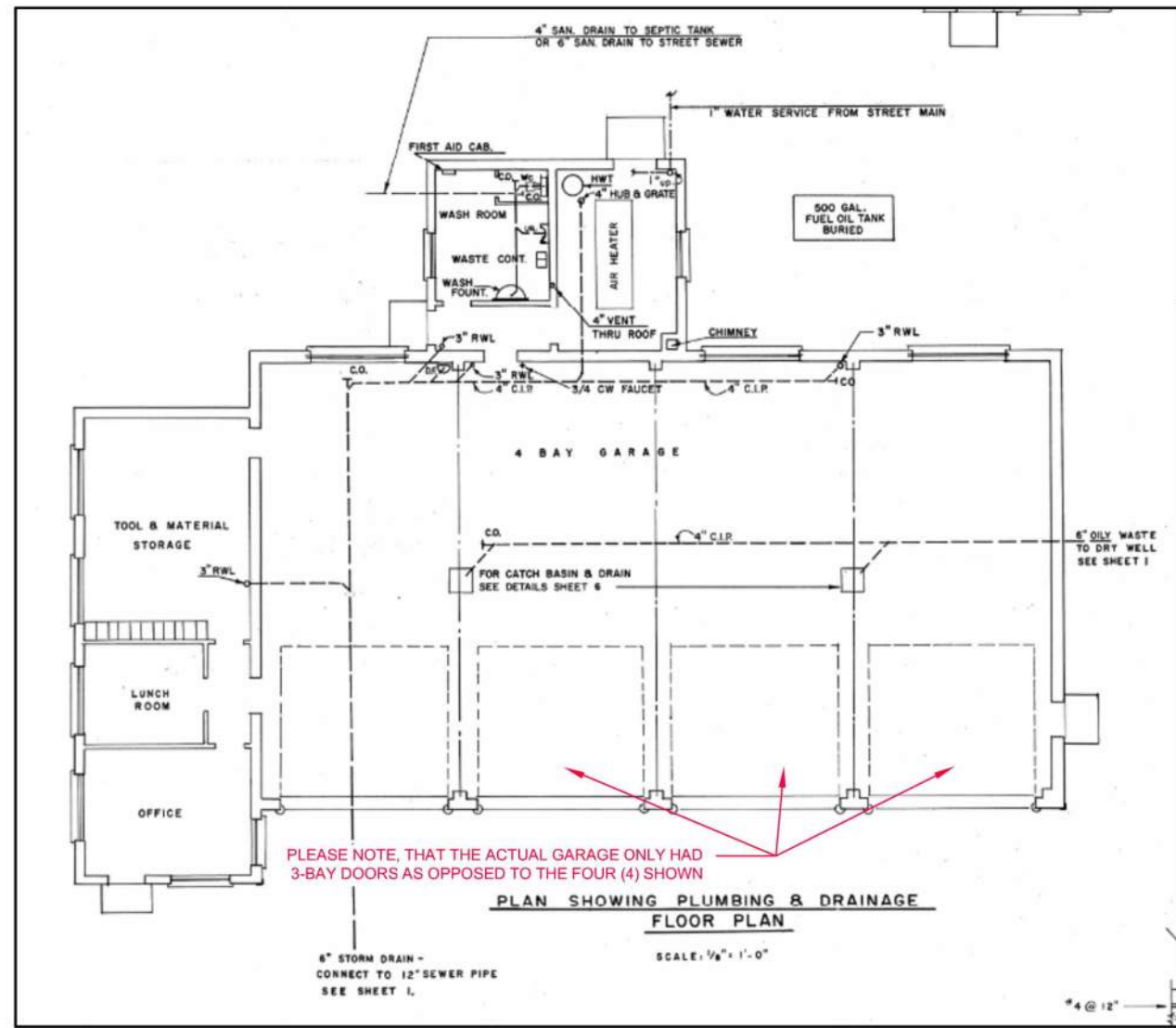
LEGEND

PROPERTY BOUNDARY



| | | | | | |
|---|--|-------------------------|--|---|---------------|
| EXP Services Inc. 100-2650 Queensview Drive Ottawa, ON K2B 8H6 www.exp.com | | DESIGN C.K. / S.P. | PHASE ONE ENVIRONMENTAL SITE ASSESSMENT 1770 Heatherington Road, Ottawa, Ontario | SCALE 1:1,500 | |
| | | DRAWN T.M. / A.S. | | SKETCH NO | |
| | | DATE APRIL 2024 | | SITE PLAN (CURRENT CONDITIONS) | FIG 3A |
| | | FILE NO OTT-00018293-J5 | | | |

Filename: P:\Projects\Environmental\18000\18200\OTEN00018293 Ottawa SOA - Phase I & II\18293-J5 2015 Finalization of RA and RSC Close out\2024 Figures Edits\18293-J6_C100_Enviro Fig 1-8_2024.dwg
 Last Saved: Apr 9, 2024 10:23 AM Last Plotted: Apr 9, 2024 10:33 AM Plotted by: Severa



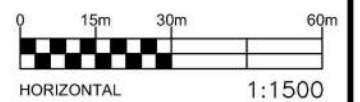
FORMER GARAGE LAYOUT
 (APPROXIMATE SCALE: ~1:200)



LEGEND

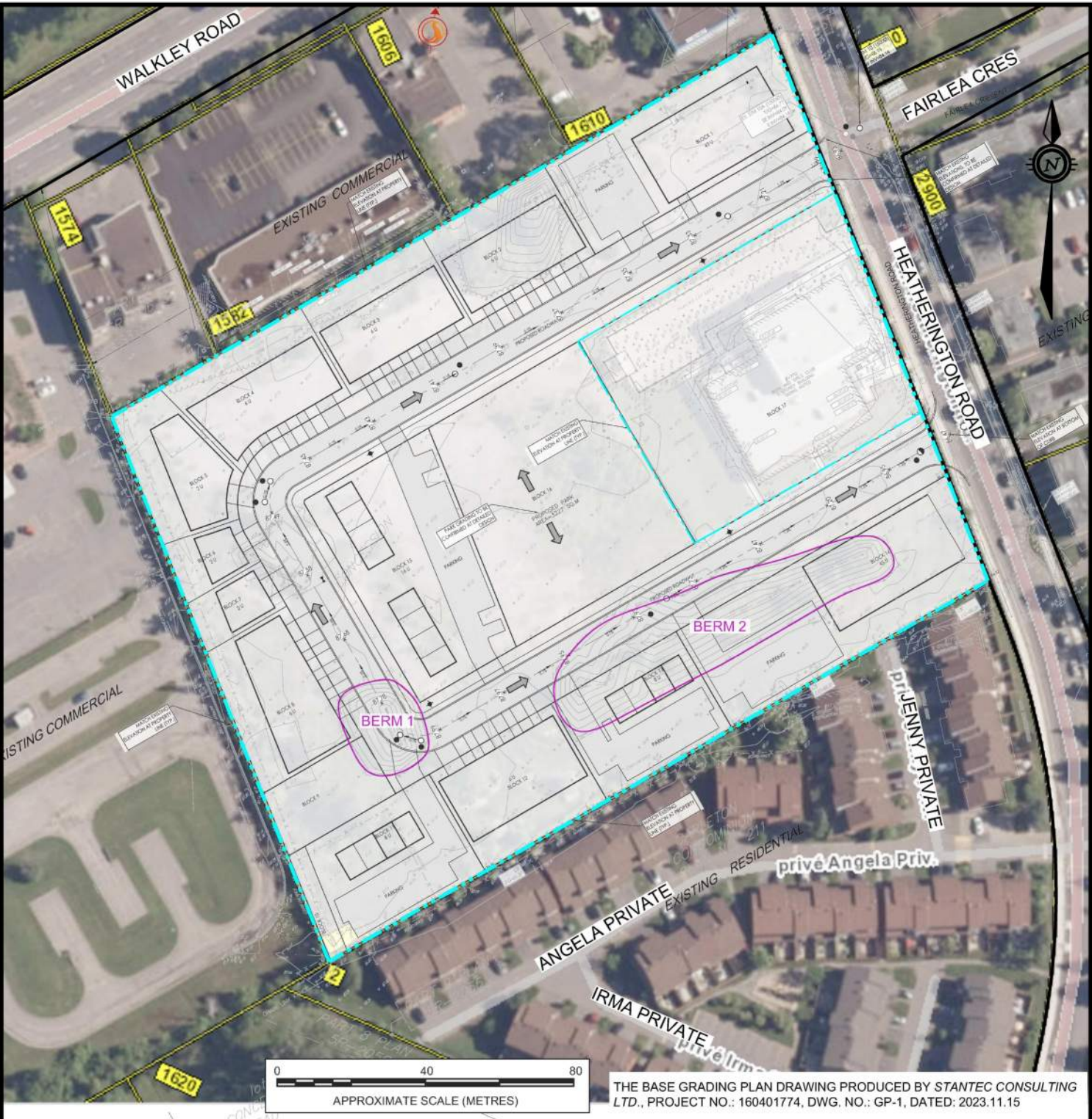
- - - PROPERTY BOUNDARY
- - - WATER LINE
- - - STORM SEWER LINE
- DW DRY WELL
- FORMER FURNACE OIL TANK
- FORMER SEPTIC TANK

THE BACKGROUND IMAGE CONTAINS INFORMATION LICENSED UNDER THE OPEN GOVERNMENT LICENSE - CITY OF OTTAWA. IMAGE FROM 2007



| | | | | |
|---|--|-------------------------|--|---------------|
| EXP Services Inc. 100-2650 Queensview Drive Ottawa, ON K2B 8H6 www.exp.com | | DESIGN C.K. / S.P. | PHASE ONE ENVIRONMENTAL SITE ASSESSMENT 1770 Heatherington Road, Ottawa, Ontario | SCALE 1:1,500 |
| | | DRAWN T.M. / A.S. | | SKETCH NO |
| | | DATE APRIL 2024 | SITE PLAN (FORMER CONDITIONS) | FIG 3B |
| | | FILE NO OTT-00018293-J5 | | |

Filename: P:\Projects\Environmental\18000\18200\OTEN00018293 Ottawa SOA - Phase 1 & I\18293-J5 2015 Finalization of RA and RSC Close out\2024 Figures Edits\18293-J6_C100_Enviro Fig 1-8_2024.dwg
 Last Saved: Apr 9, 2024 1:08 PM
 Last Plotted: Apr 9, 2024 1:08 PM
 Plotted by: Severa

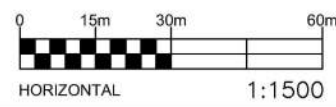


THE BASE GRADING PLAN DRAWING PRODUCED BY STANTEC CONSULTING LTD., PROJECT NO.: 160401774, DWG. NO.: GP-1, DATED: 2023.11.15

LEGEND

--- PROPERTY BOUNDARY

THE BACKGROUND IMAGE - AERIAL PHOTOGRAPH
 SOURCE: geoOttawa (maps.ottawa.ca/geoottawa/).
 IMAGE FROM 2022



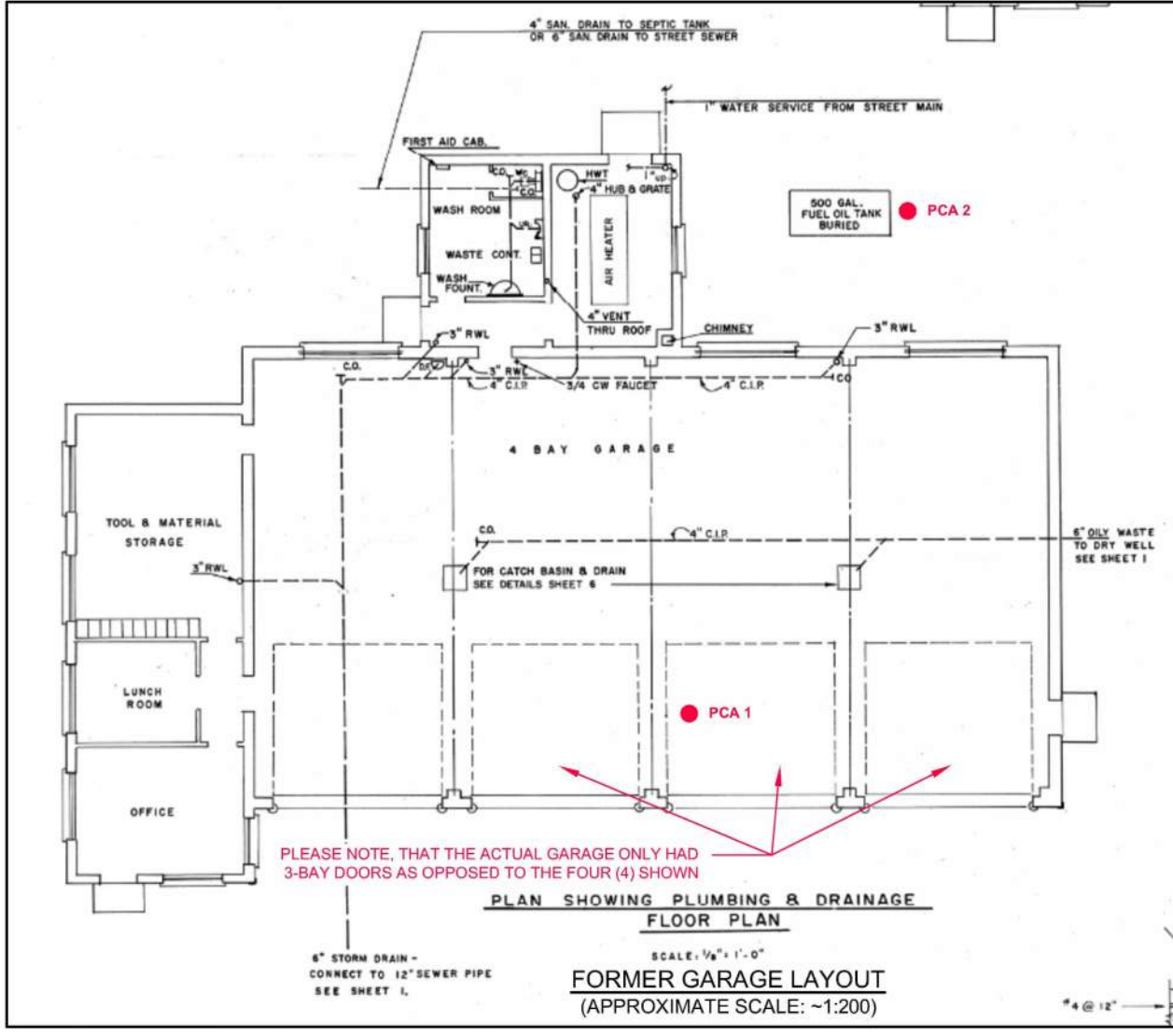
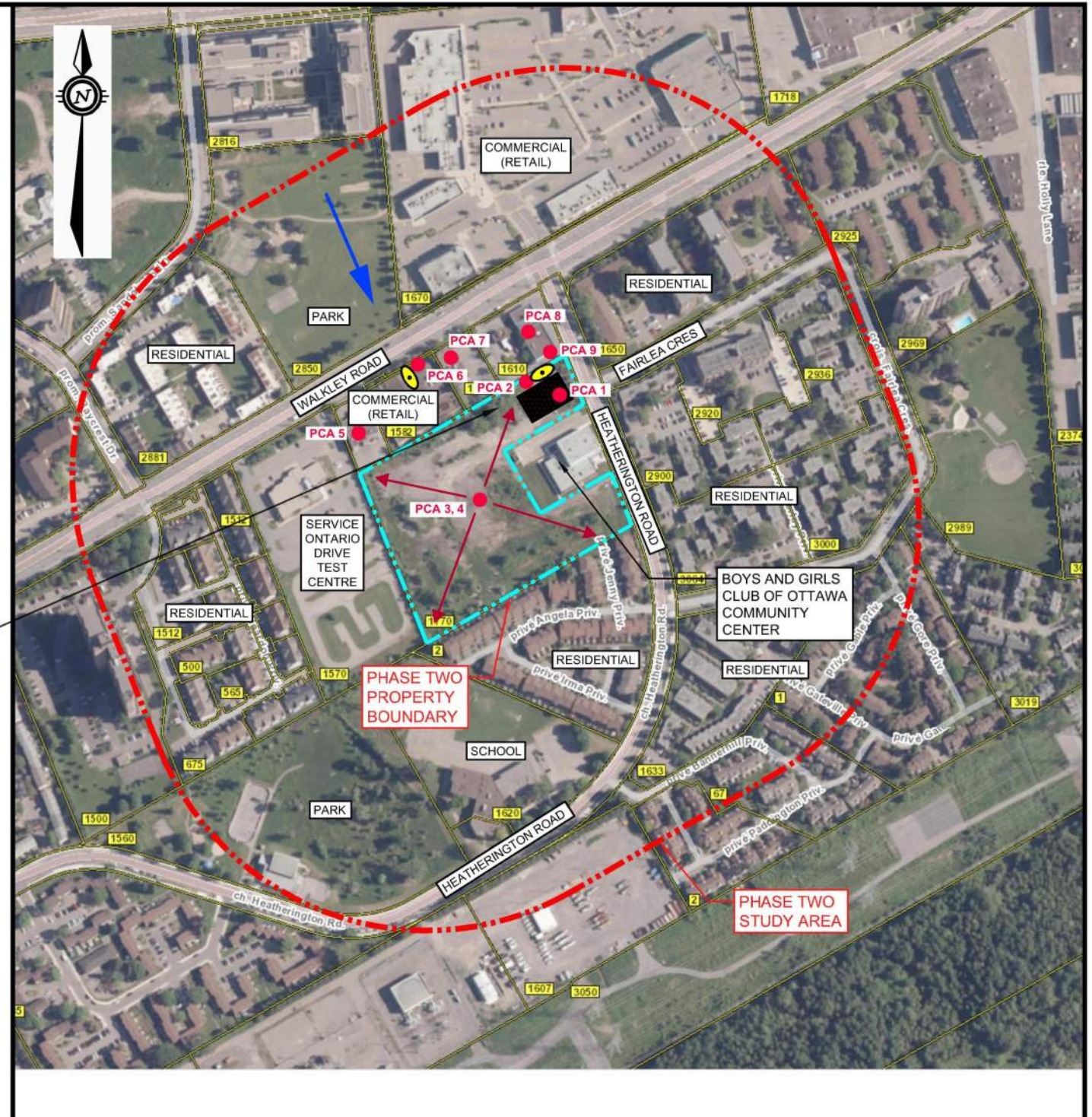
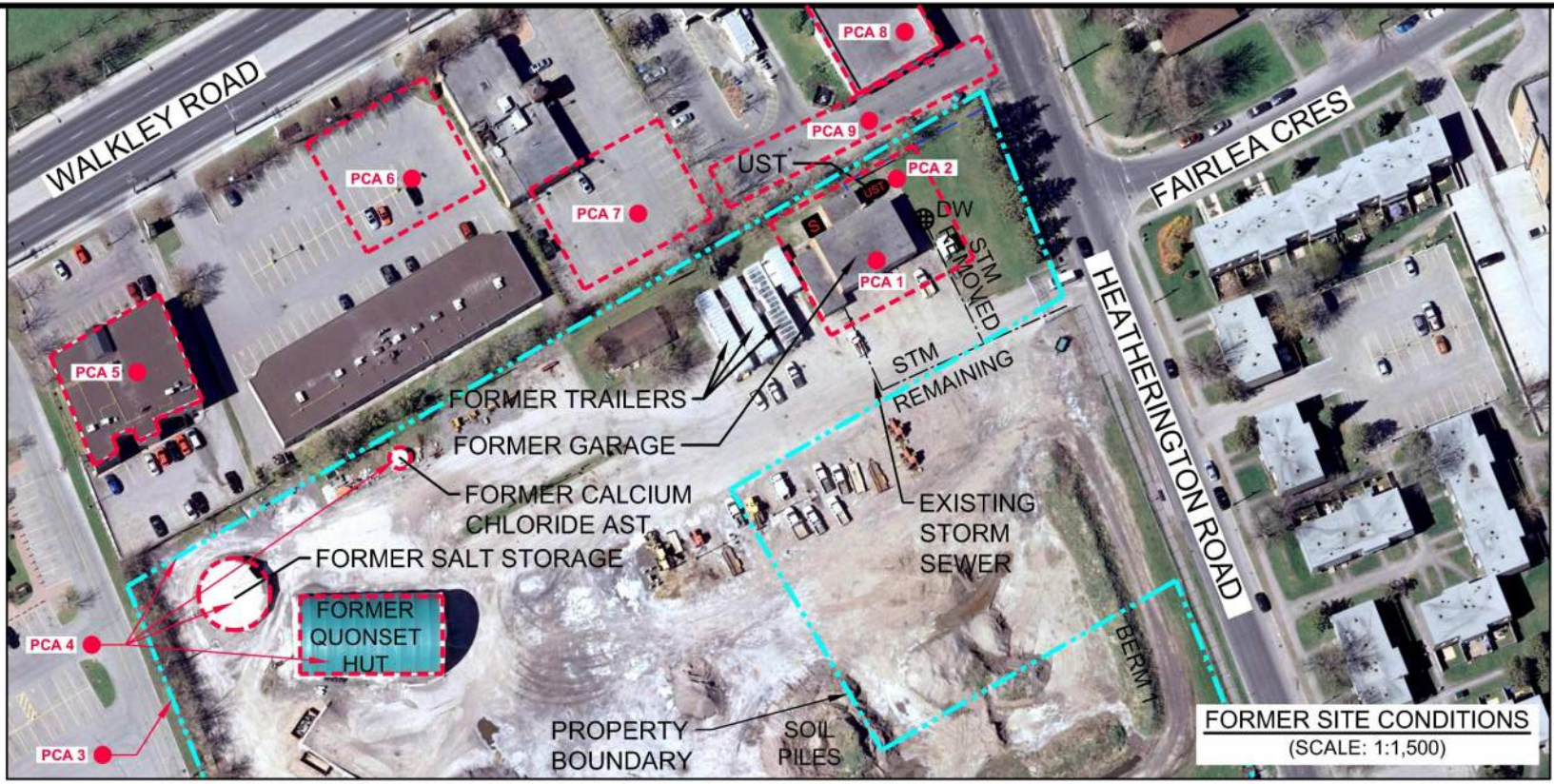
EXP Services Inc.
 100-2650 Queensview Drive
 Ottawa, ON K2B 8H6
 www.exp.com



DESIGN C.K. / S.P.
 DRAWN T.M. / A.S.
 DATE APRIL 2024
 FILE NO OTT-00018293-J6

PHASE ONE
 ENVIRONMENTAL SITE ASSESSMENT
 1770 Heatherington Road, Ottawa, Ontario
 SITE PLAN
 (FUTURE CONDITIONS)

SCALE 1:1,500
 SKETCH NO
FIG 3C



- PCA LIST DESCRIPTION:**
- PCA #1 - FORMER AUTO-MOTIVE GARAGE
 - PCA #2 - FORMER UST LOCATION
 - PCA #3 - STORAGE, PLACEMENT AND USE OF FILL MATERIALS OF UNKNOWN QUALITY (ENTIRE SITE)
 - PCA #4 - SALT STORAGE, APPROXIMATE AND IDENTIFIED SALT IMPACTS (ENTIRE SITE)
 - PCA #5 - FORMER BETTY BRITE DRY-CLEANERS (OFF-SITE)
 - PCA #6 - APPROXIMATE LOCATION OF FORMER UST (OFF-SITE)
 - PCA #7 - APPROXIMATE LOCATION OF FORMER TRIANGLE PUMP (OFF-SITE)
 - PCA #8 - LOCATION OF FORMER AUTO-MOTIVE DEALERSHIP (OFF-SITE)
 - PCA #9 - ASSUMED LOCATION OF FORMER MOTOR OIL SPILL (OFF-SITE)

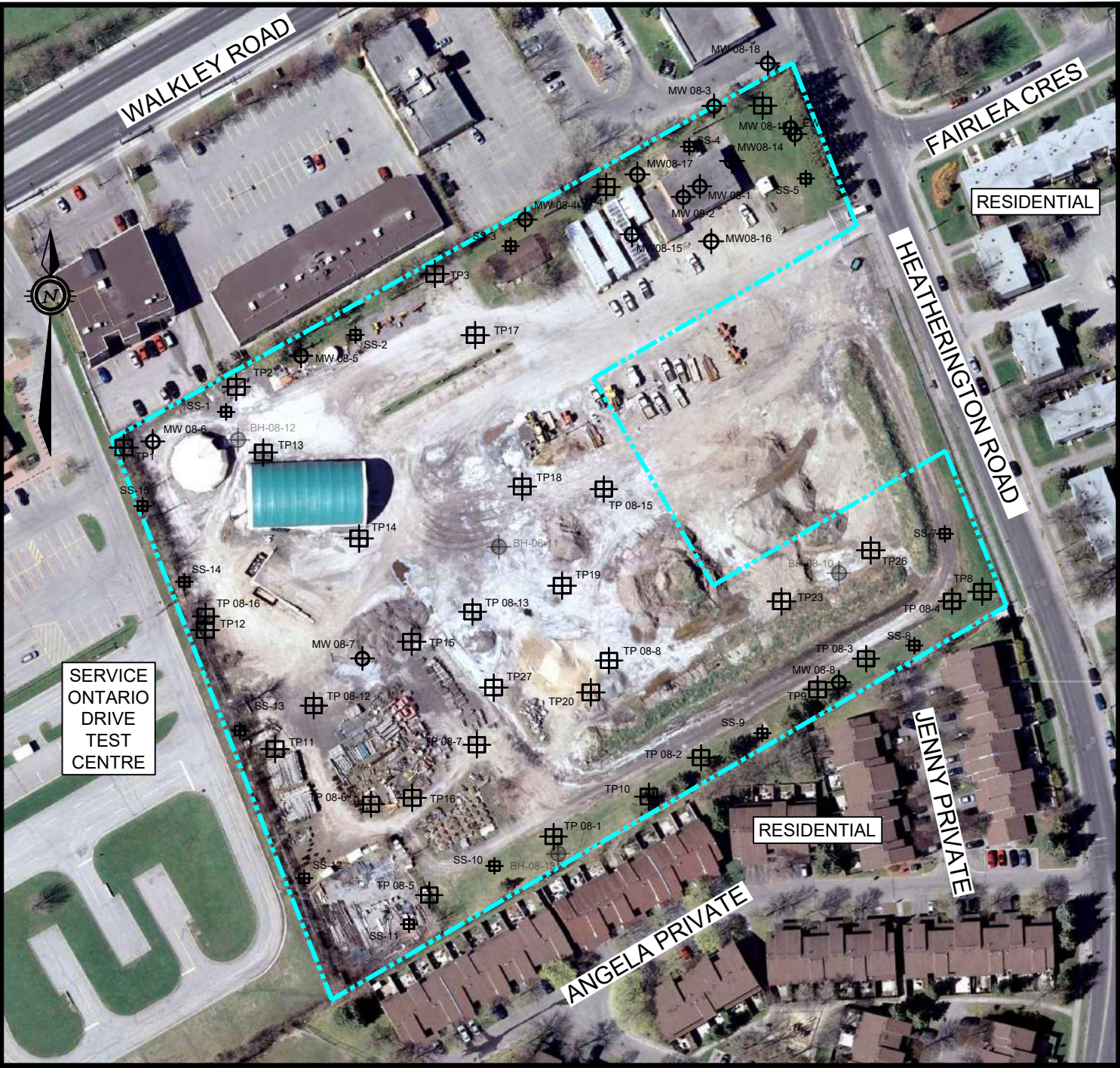
LEGEND

- - - PROPERTY BOUNDARY
- - - STUDY AREA (250m)
- INFERRED GROUNDWATER FLOW DIRECTION
- PCA (CONTRIBUTES TO APEC)
- PCA DEMINIMIS (i.e., NOT CONTRIBUTING TO AN APEC)
- APPROXIMATE LOCATION OF FORMER ON-SITE GARAGE STRUCTURE
- APPROXIMATE LOCATION OF FORMER UST (1960 - 2012)






THE BACKGROUND IMAGE CONTAINS INFORMATION LICENSED UNDER THE OPEN GOVERNMENT LICENSE - CITY OF OTTAWA, IMAGE FROM 2019

HORIZONTAL 1:5,000

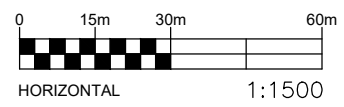
| | | | | |
|---|--|---|--|--|
| EXP Services Inc. 100-2650 Queensview Drive Ottawa, ON K2B 8H6 www.exp.com | | DESIGN C.K. / S.P. DRAWN T.M. / A.S. DATE APRIL 2024 FILE NO OTT-00018293-J5 | PHASE ONE ENVIRONMENTAL SITE ASSESSMENT 1770 Heatherington Road, Ottawa, Ontario 250 m STUDY AREA AND POTENTIALLY CONTAMINATING ACTIVITIES (PCA) | SCALE 1:5,000 SKETCH NO FIG 4 |
|---|--|---|--|--|



LEGEND

-  PROPERTY BOUNDARY
-  MW08-8 MONITORING WELL BY JACQUES WHITFORD/EXP
-  MW-08-11 BOREHOLE BY EXP
-  TP08-3 TEST PIT
-  SS-8 SOIL SAMPLE

THE BACKGROUND IMAGE CONTAINS INFORMATION LICENSED UNDER THE OPEN GOVERNMENT LICENSE - CITY OF OTTAWA. IMAGE FROM 2007



EXP Services Inc.
 100-2650 Queensview Drive
 Ottawa, ON K2B 8H6
 www.exp.com



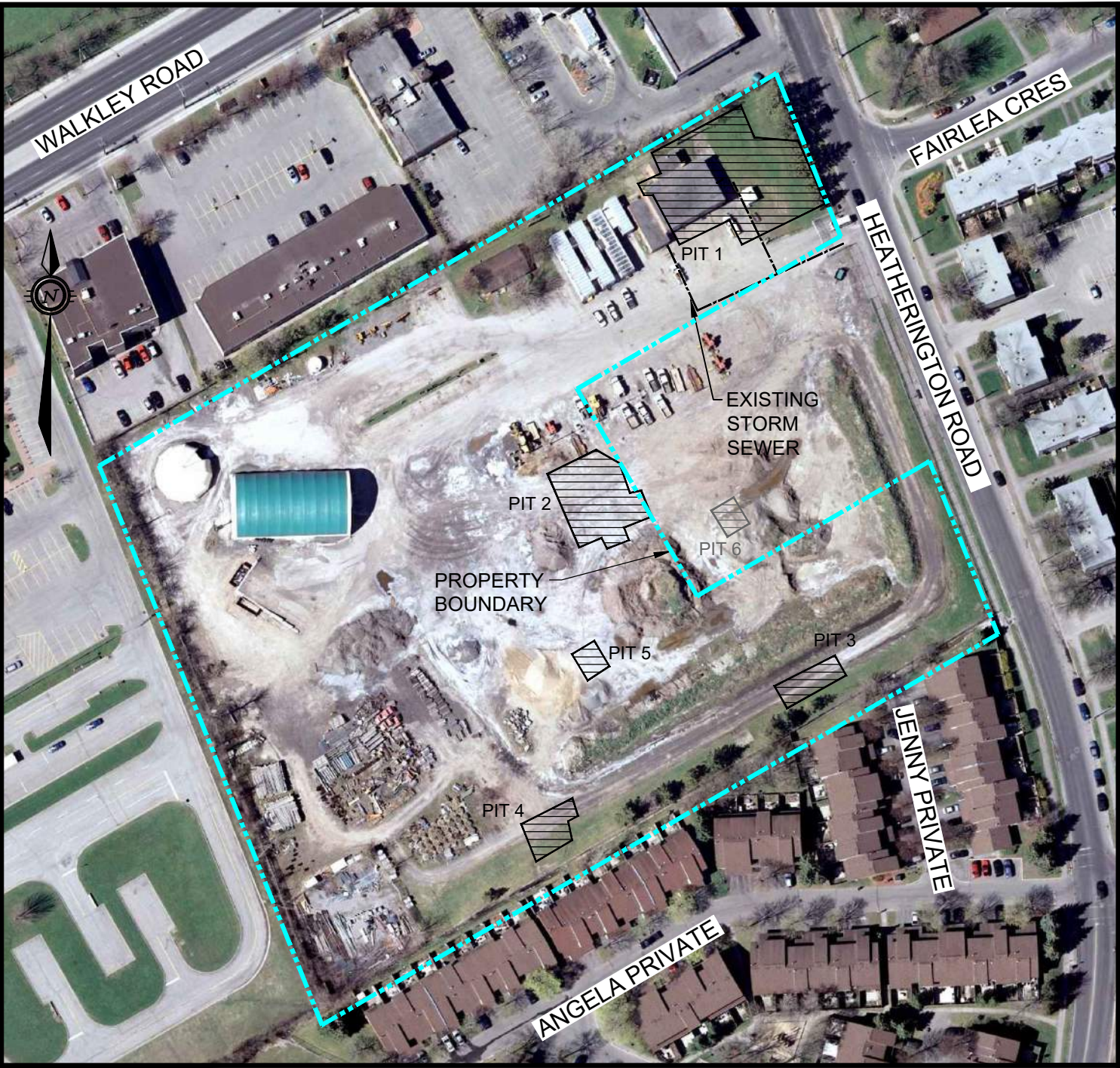
| | |
|---------|-----------------|
| DESIGN | C.K. / S.P. |
| DRAWN | T.M. / A.S. |
| DATE | APRIL 2024 |
| FILE NO | OTT-00018293-J5 |

PHASE ONE
ENVIRONMENTAL SITE ASSESSMENT
 1770 Heatherington Road, Ottawa, Ontario

HISTORICAL TEST PIT, MONITORING WELL AND BOREHOLE LOCATIONS

SCALE 1:1,500
 SKETCH NO
FIG 5

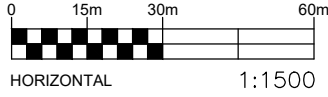
Filename: P:\Projects\Environmental\18000\18200\OTEN00018293 Ottawa SOA - Phase 1 & I\18293-J5 2015 Finalization of RA and RSC Close out\2024 Figures Edits\18293-J6_C100_Enviro Fig 1-8_2024.dwg
 Last Saved: Apr 9, 2024 10:52 AM Last Plotted: Apr 9, 2024 10:59 AM Plotted By: Severa



LEGEND

- PROPERTY BOUNDARY
- EXP EXCAVATION AREA
- *PIT 6 WAS COMPLETED OFF-SITE, AND IS SHOWN FOR REVIEWER REFERENCE.

THE BACKGROUND IMAGE CONTAINS INFORMATION LICENSED UNDER THE OPEN GOVERNMENT LICENSE - CITY OF OTTAWA. IMAGE FROM 2007



EXP Services Inc.
 100-2650 Queensview Drive
 Ottawa, ON K2B 8H6
www.exp.com

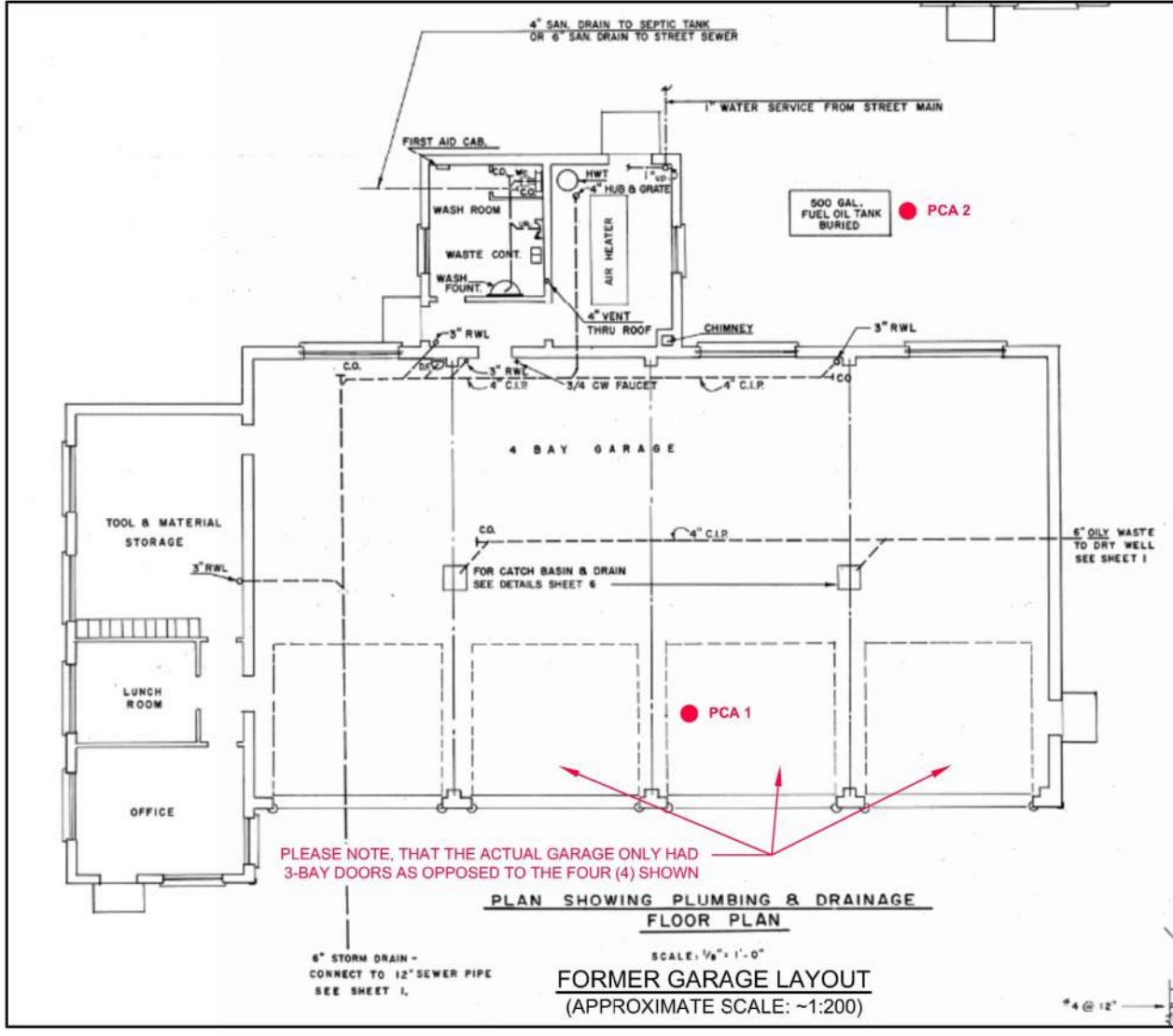
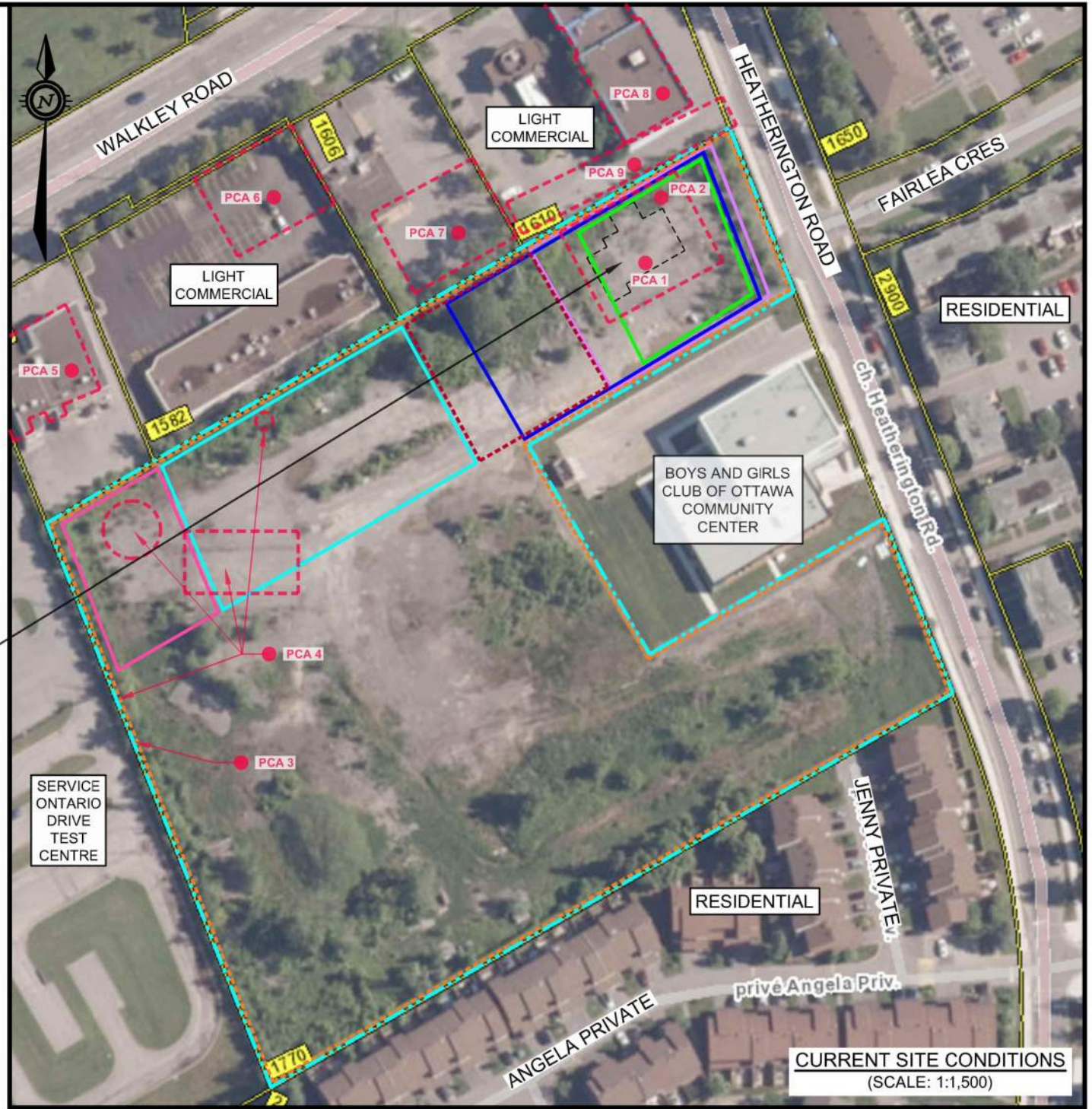
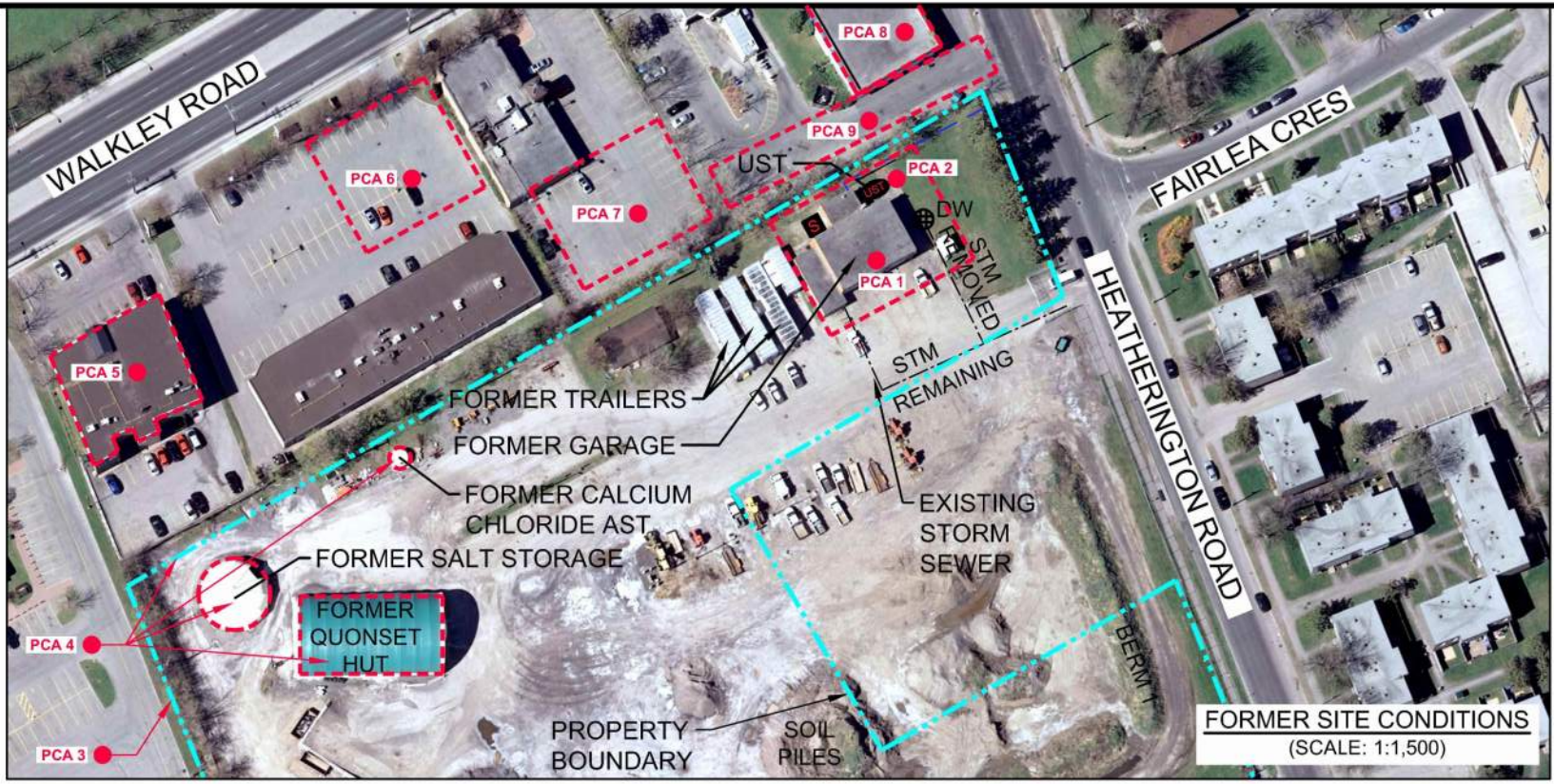


DESIGN C.K. / S.P.
 DRAWN T.M. / A.S.
 DATE APRIL 2024
 FILE NO OTT-00018293-J5

**PHASE ONE
 ENVIRONMENTAL SITE ASSESSMENT**
 1770 Heatherington Road, Ottawa, Ontario

FORMER REMEDIATION BOUNDARY

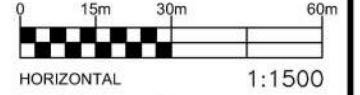
SCALE 1:1,500
 SKETCH NO
FIG 6



- PCA (CONTRIBUTES TO APEC) LIST DESCRIPTION:**
- PCA #1 - FORMER AUTO-MOTIVE GARAGE
 - PCA #2 - FORMER UST LOCATION
 - PCA #3 - STORAGE, PLACEMENT AND USE OF FILL MATERIALS OF UNKNOWN QUALITY (ENTIRE SITE)
 - PCA #4 - SALT STORAGE, APPROXIMATE AND IDENTIFIED SALT IMPACTS (ENTIRE SITE)
 - PCA #5 - FORMER BETTY BRITE DRY-CLEANERS (OFF-SITE)
 - PCA #6 - APPROXIMATE LOCATION OF FORMER UST (OFF-SITE)
 - PCA #7 - APPROXIMATE LOCATION OF FORMER TRIANGLE PUMP (OFF-SITE)
 - PCA #8 - LOCATION OF FORMER AUTO-MOTIVE DEALERSHIP (OFF-SITE)
 - PCA #9 - ASSUMED LOCATION OF FORMER MOTOR OIL SPILL (OFF-SITE)

- LEGEND**
- PROPERTY BOUNDARY
 - APEC 1 - FORMER ON-SITE STORAGE GARAGE
 - APEC 2 - FORMER UST
 - APEC 3 - FILL MATERIALS (ENTIRE SITE)
 - APEC 4 - SALT STORAGE AND APPLICATION (ENTIRE SITE)
 - APEC 5 - FORMER OFF-SITE DRY CLEANER
 - APEC 6 - FORMER OFF-SITE REMEDIATION CONTRACTOR
 - APEC 7 - FORMER OFF-SITE REMEDIATION CONTRACTOR
 - APEC 8 - FORMER OFF-SITE AUTOMOTIVE SALES
 - APEC 9 - FORMER OFF-SITE FUEL SPILL

THE BACKGROUND IMAGE CONTAINS INFORMATION LICENSED UNDER THE OPEN GOVERNMENT LICENSE - CITY OF OTTAWA, IMAGE FROM 2019



| | | | |
|---|---|--|----------------------------|
| EXP Services Inc. 100-2650 Queensview Drive Ottawa, ON K2B 8H6 www.exp.com | DESIGN C.K. / S.P. DRAWN T.M. / A.S. DATE APRIL 2024 FILE NO OTT-00018293-J5 | PHASE ONE ENVIRONMENTAL SITE ASSESSMENT 1770 Heatherington Road, Ottawa, Ontario | SCALE 1:1,500 SKETCH NO |
| | AREAS OF POTENTIAL ENVIRONMENTAL CONCERN (APEC) | | FIG 7 |

DRAFT

Phase One Environmental Site Assessment
1770 Heatherington Road, Ottawa, Ontario
OTT-00018293-J8
April, 2024

Appendix C: Legal Survey and Chain of Title

| SCHEDULE | | | | |
|----------|-----------|------------------|-----------------------|------------|
| PART | LOT | CON. / PLAN | PIN | AREA |
| 1 | PART OF A | 4 (RIDEAU FRONT) | ALL OF PIN 04741-0011 | 3.2176 ha. |

1. REQUIRE THIS PLAN TO BE DEPOSITED UNDER THE LAND TITLES ACT.

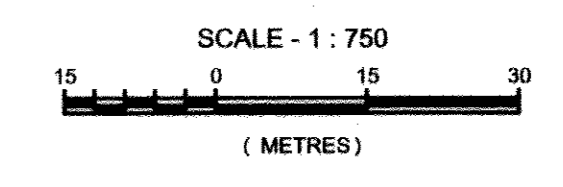
PLAN 4R- 27301
RECEIVED AND DEPOSITED

DATE MARCH 24, 2014 DATE MARCH 26/14

W.A. Harper
W.A. HARPER, O.L.S.

T. Robillard
REPRESENTATIVE FOR THE LAND TITLES DIVISION OF OTTAWA-CARLETON No. 4

PLAN OF SURVEY OF
PART OF LOT A
CONCESSION 4 (RIDEAU FRONT)
GEOGRAPHIC TOWNSHIP OF GLOUCESTER
CITY OF OTTAWA



METRIC
DISTANCES AND COORDINATES SHOWN ON THIS PLAN ARE IN METRES AND CAN BE CONVERTED TO FEET BY DIVIDING BY 0.3048

INTEGRATION DATA
COORDINATES WERE DERIVED FROM GPS OBSERVATIONS USING THE CAN-NET NETWORK AND ARE REFERRED TO ZONE 9 OF THE ONTARIO COORDINATE SYSTEM. (3° MTM NAD83 ORIGINAL.)

COORDINATE VALUES HAVE BEEN DETERMINED TO URBAN ACCURACY IN ACCORDANCE WITH SECTION 14(2) OF O.REG.216/10.

| ORP ID# | NORTHING | EASTING |
|---------|------------|-----------|
| ① | 5026719.46 | 371790.21 |
| ② | 5026571.16 | 371872.61 |

CAUTION
COORDINATES CANNOT, IN THEMSELVES, BE USED TO RE-ESTABLISH CORNERS OR BOUNDARIES SHOWN ON THIS PLAN.

NOTES AND LEGEND
BEARINGS SHOWN HEREON ARE GRID BEARINGS, DERIVED FROM THE SOUTH LIMIT OF PARTS 13 AND 14 SHOWN TO BE N59°25'20"E ON PLAN 5R-1725 AND ARE REFERRED TO THE CENTRAL MERIDIAN OF ZONE 9 OF THE ONTARIO COORDINATE SYSTEM, LONGITUDE 76°30' WEST. (3° MTM NAD 83 ORIGINAL)

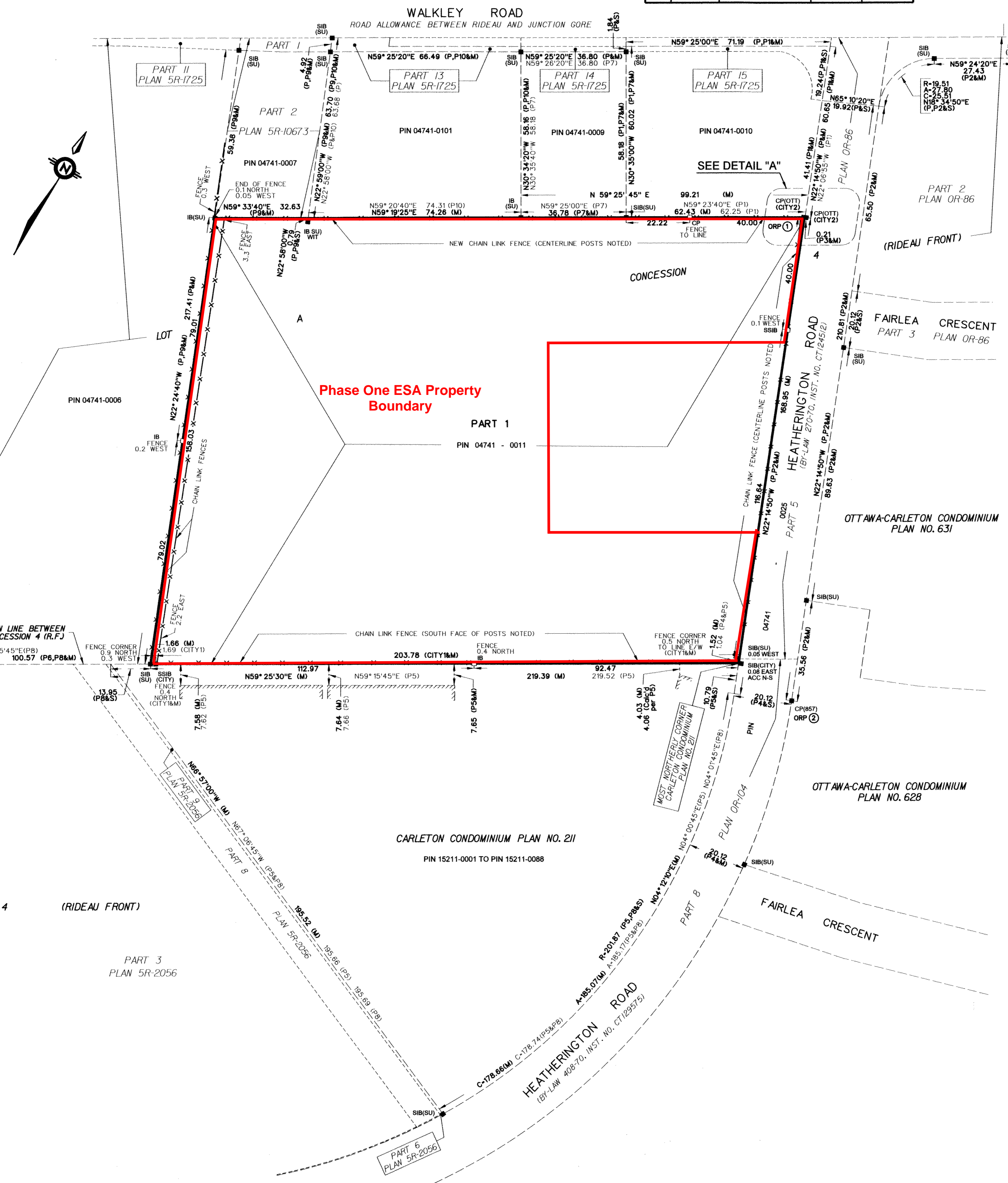
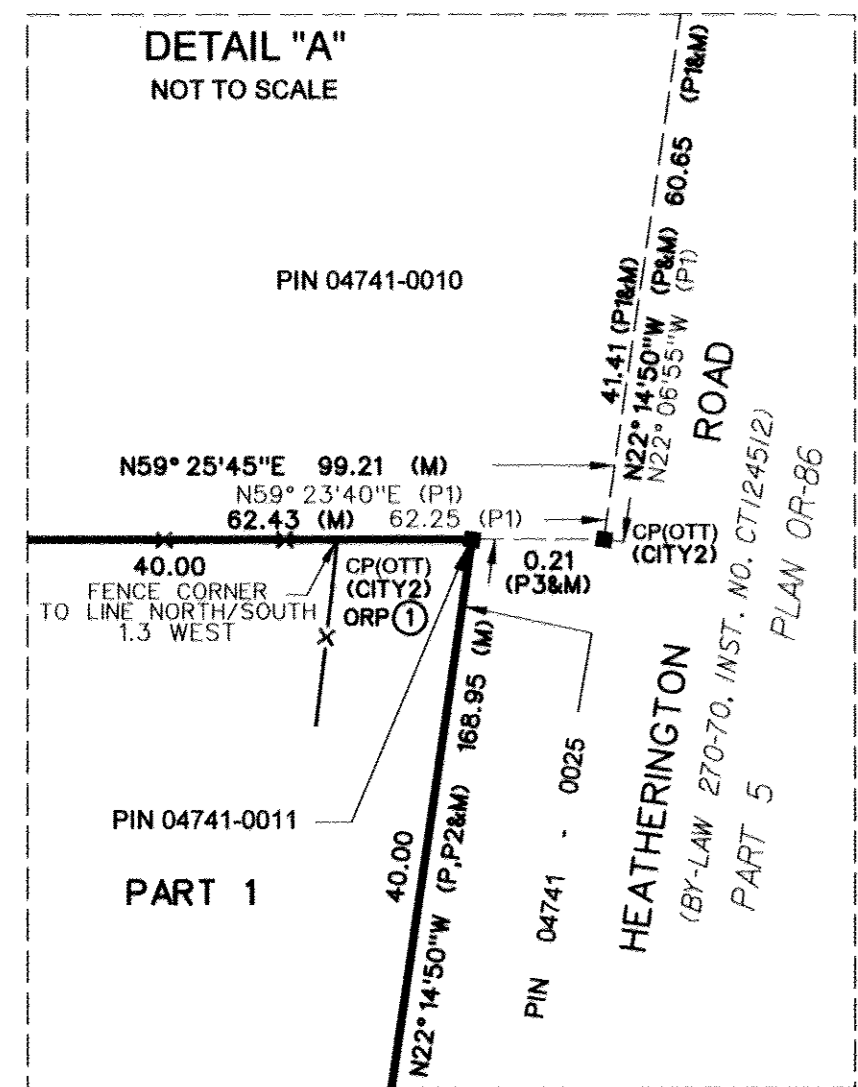
FOR BEARING COMPARISONS, A ROTATION OF 0°37'45"W COUNTER CLOCKWISE WAS APPLIED TO PLANS 4R-16044, OR-86, OR-104, CC-211, 5R-11612 AND 5R-2056 TO CONVERT TO GRID BEARINGS

DISTANCES ARE GROUND AND CAN BE CONVERTED TO GRID BY MULTIPLYING BY THE COMBINED SCALE FACTOR OF 0.999955

- DENOTES SURVEY MONUMENT FOUND
- DENOTES SURVEY MONUMENT PLANTED
- SIB DENOTES STANDARD IRON BAR
- SSIB DENOTES SHORT STANDARD IRON BAR
- IB DENOTES IRON BAR
- RIB DENOTES ROUND IRON BAR
- CP DENOTES CONCRETE PIN
- WIT DENOTES WITNESS
- SU DENOTES SOURCE UNKNOWN
- M DENOTES MEASURED
- S DENOTES SET
- ⓐ DENOTES CONTROL POINT
- ORP ID# DENOTES OBSERVED REFERENCE POINT IDENTIFICATION NUMBER
- P DENOTES PLAN 5R-1725
- P1 DENOTES PLAN BY FARLEY, SMITH & MURRAY SURVEYING LTD., DATED DEC. 31, 1997
- P2 DENOTES PLAN 4R-16044
- P3 DENOTES PLAN OR-86
- P4 DENOTES PLAN OR-104
- P5 DENOTES CARLETON CONDOMINIUM PLAN 211
- P6 DENOTES PLAN 5R-11612
- P7 DENOTES PLAN BY FAIRHALL, MOFFATT & WOODLAND LTD., DATED SEPT. 07, 1990
- P8 DENOTES PLAN 5R-2056
- P9 DENOTES PLAN 5R-10673
- P10 DENOTES PLAN BY FARLEY, SMITH & MURRAY SURVEYING LTD., DATED JAN. 12, 1988
- CITY 1 DENOTES FIELD NOTES BY CITY OF OTTAWA, DATED NOV., 1977
- CITY 2 DENOTES FIELD NOTES BY CITY OF OTTAWA, DATED SEPT. 20, 2012

SURVEYOR'S CERTIFICATE
I CERTIFY THAT:
1. THIS SURVEY AND PLAN ARE CORRECT AND IN ACCORDANCE WITH THE SURVEYS ACT, THE SURVEYORS ACT AND THE LAND TITLES ACT AND THE REGULATIONS MADE UNDER THEM.
2. THE SURVEY WAS COMPLETED ON THE 15th DAY OF JANUARY, 2014.

MARCH 24, 2014 DATE
B. Lynch
BRIAN J. LYNCH
ONTARIO LAND SURVEYOR



| | |
|-----------------------------------|----------------------------|
| | |
| PROJECT : 1770 HEATHERINGTON ROAD | FIELD WORK BY : G. CHARRON |
| CALC'D BY : B. MARTEL | FILE NO. 17527 |
| C.A.D. BY : B. MARTEL | MS NO. 17527.dgn |
| CHECKED BY : B. LYNCH | DRAWING NO. 10346 |
| PEN TABLE : NONE | DATE : OCT 07, 2013 |

Legend

- ORIGINAL GROUND ELEVATION
- PROPOSED ELEVATION
- FLOW DIRECTION AND GRADE
- DIRECTION OF OVERLAND FLOW
- PROPOSED SANITARY SEWER MANHOLE
- PROPOSED STORM SEWER MANHOLE
- PROPOSED O.G.S UNIT
- PROPOSED VALVE AND VALVE BOX
- PROPOSED VALVE CHAMBER
- PROPOSED FIRE HYDRANT
- EXISTING VALVE AND VALVE BOX
- EXISTING VALVE CHAMBER
- EXISTING REDUCER
- EXISTING FIRE HYDRANT
- EXISTING SANITARY SEWER
- EXISTING STORM SEWER
- EXISTING CATCHBASIN MANHOLE
- EXISTING CATCHBASIN
- EXISTING SUBDRAIN CATCHBASIN

Notes

| Revision | By | Appd. | Date |
|----------|----|-------|----------|
| 1 | JP | DT | 23.11.15 |

| File Name: | JP | SCG | DT | 23.10.18 |
|--------------|------|-------|------|----------|
| 160401774-08 | Dwn. | Chkd. | Dgn. | YY.MM.DD |

Permit-Seal

Client/Project
CITY OF OTTAWA

1770 HEATHERINGTON AVE.
DRAFT PLAN OF SUBDIVISION
Ottawa, ON

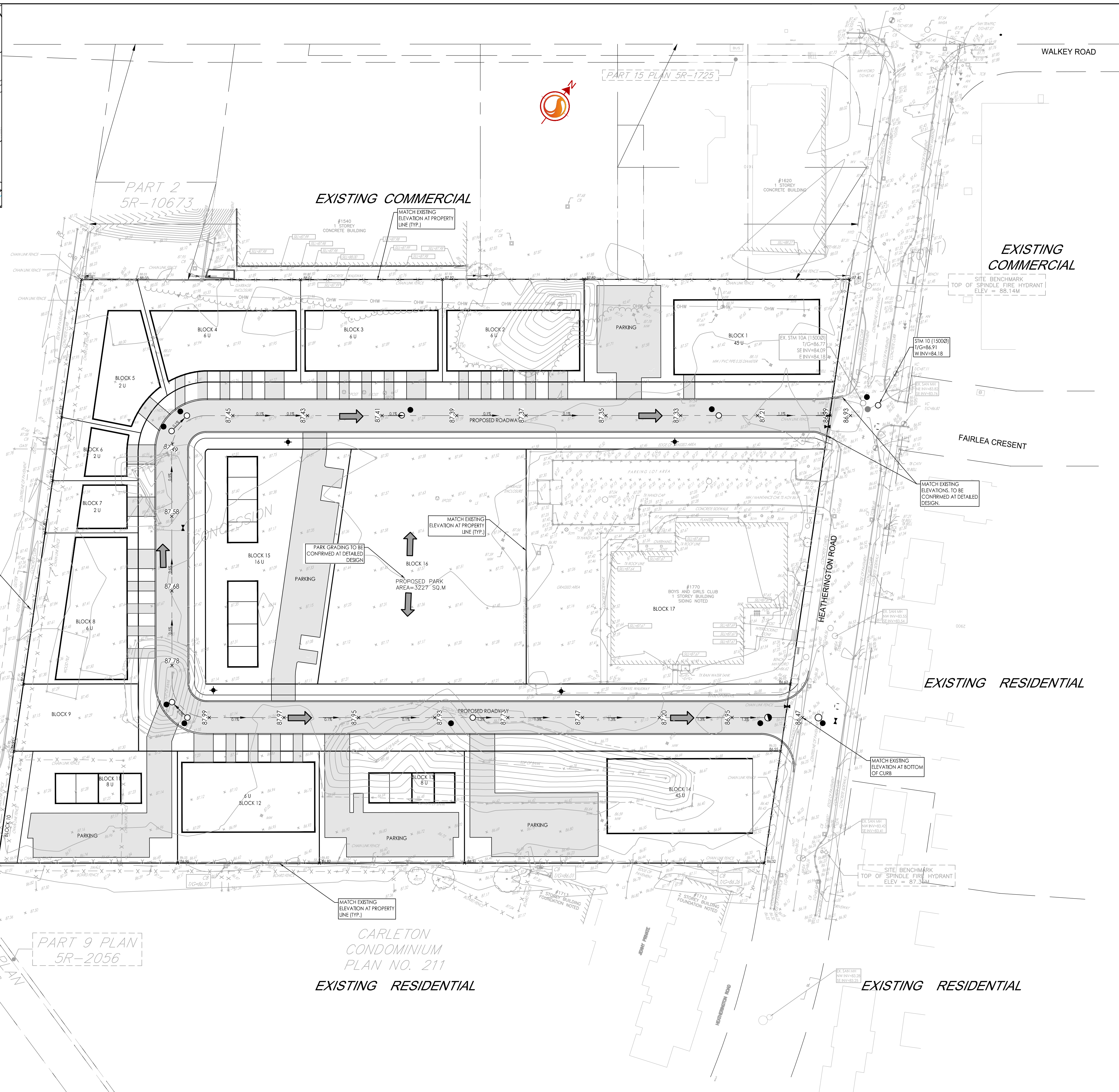
Title
FUNCTIONAL GRADING PLAN

| | | | |
|--------------------------|----------------|---------------|---------------|
| Project No. 160401774 | Scale 1:500 | Sheet GP-1 | Revision 1 |
|--------------------------|----------------|---------------|---------------|

| | | | |
|---------------------|----------------|-----------------|---------------|
| Drawing No. GP-1 | Scale 1:500 | Sheet 2 of 3 | Revision 1 |
|---------------------|----------------|-----------------|---------------|



KEYPLAN N.T.S.



lot 1
CONCESSION 4
(RIDEAU FRONT)

PART 9 PLAN
5R-2056

CARLETON
CONDOMINIUM
PLAN NO. 211
EXISTING RESIDENTIAL

EXISTING RESIDENTIAL



READ Abstracts Limited

331 Cooper Street, Suite 300, Ottawa, Ontario K2P 0A4

Email: search@readsearch.com

Tel.: 613-236-0664

Fax: 613-236-3677

ENVIRONMENTAL SEARCH

June 9, 2015

EXP

Attn: Kathy Radisch

Re: 1770 Heatherington

BRIEF DESCRIPTION OF LAND:

1770 Heatherington Road
Part lot A, Con 4 RF, as in OT35441
Except part 5 on OR86
PIN: 04741-0011

LAST REGISTERED OWNER: CITY OF OTTAWA

CHAIN OF TITLE:

Patent dated March 26, 1838
Crown to John Vent

Deed 3468 registered Aug 2, 1847
From Simon Fraser to Samuel Norton

Deed 5267 registered July 29, 1851
From P. Davy to Samuel Norton

Deed 5268 registered July 29, 1851
From Samuel Norton to Henry Last

Deed 7046 registered Feb 16, 1854
From Henry Last to Joseph Taylor

Deed 12537 registered June 5, 1858
From Henry Last to Joseph Taylor

Deed 494 registered Aug 4, 1870
From Joseph Taylor to George Chamberlain

Deed 508 registered Sept 1, 1870
From Joseph Taylor to George Chamberlain

Deed 1023 registered April 24, 1872
From Joseph Taylor to George Chamberlain

Quit Claim Deed 17293 registered March 20, 1903
From Ellen Doran and Edward Doran to Jane Chamberlain

Deed 19055 registered Aug 27, 1906
From Jane Chamberlain personally and as Executrix for George Chamberlain to Henry Halpenny and A. F. Halpenny

Tax Deed 38355 registered Oct 12, 1939
From Corporation of the County of Carleton to Duncan A. McIlraith

Deed 38814 registered Nov 19, 1940
From Duncan A. McIlraith to Julia Leck and John Leck

Mortgage 38815 registered Nov 19, 1940
From Julia Leck and John Leck to Jemima A. Dier

Foreclosure 39664 registered Sept 16, 1942
To Jemima A. Dier, surviving executor of estate of William Dier

Deed 39690 registered Sept 29, 1942
From Jemima A. Dier, surviving executor of estate of William Dier to Duncan A. McIlraith

Deed 42822 registered Nov 13, 1946
From Duncan A. McIlraith to Ernest Leroux

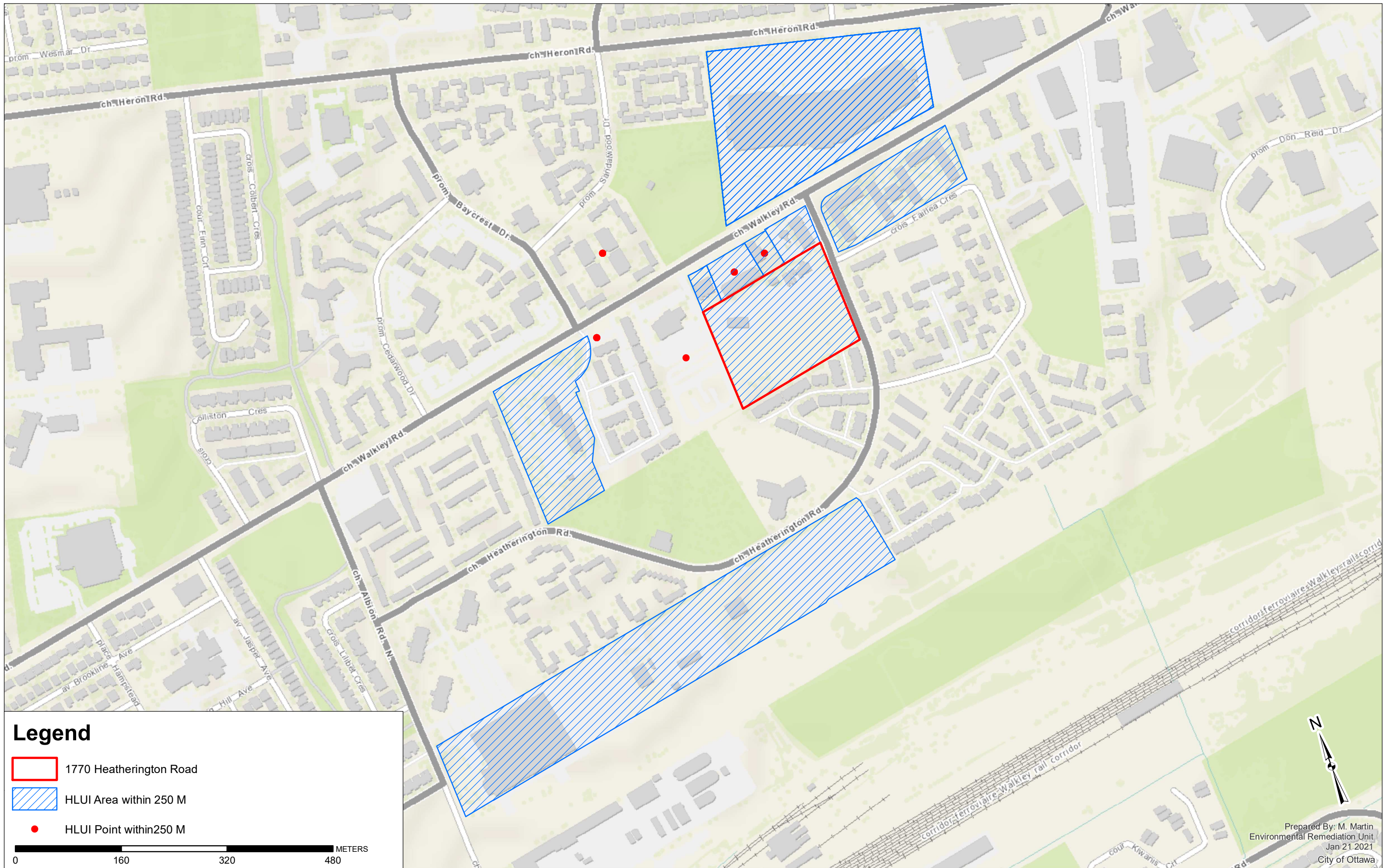
Deed 35441 registered April 14, 1959
From Ernest Leroux to the Corporation of the City of Ottawa

DRAFT




Phase One Environmental Site Assessment
1770 Heatherington Road, Ottawa, Ontario
OTT-00018293-J8
April, 2024

Appendix D: Municipal & Provincial Records

HISTORIC LAND USE INVENTORY (HLUI) - REPORT REFERENCE MAP



Legend

-  1770 Heatherington Road
-  HLUI Area within 250 M
-  HLUI Point within 250 M

0 160 320 480 METERS

HLUI SUMMARY REPORT
POINT FEATURES

| OBJECTID | ACTIVITY_NAME | FACILITY_TYPE | TANK_LOCATION | TANK_CONTENT | TANK_SIZE | TANK_TYPE | TANK_STATUS | SOURCE | INSTALLED_ST_NUM | INSTALLED_ST_NAME | INSTALLED_ST_ABR | INSTALLED_ST_DIR | COMMENT |
|----------|-----------------------------|---------------------|---------------|--------------|-----------|-----------|--------------------|--|------------------|-------------------|------------------|------------------|---|
| 2523 | DRIVER'S EXAMINATION CENTRE | | UST | fuel oil | 18160 | Permit | | Bylaw No. 304-60 VAH6100; 0090 - P2459 | 1570 | WALKLEY | RD | | address verified from dwg & geotatawa, Driver's Examination Centre - Walkley Rd |
| 2651 | MINTO CONSTRUCTION CO LTD | | UST | fuel oil | 4540 | Permit | | Bylaw No. 304-60 VAH6100; 0091 - P2262 | 2881 | BAYCREST | DR | | dwg shows tanks servicing townhome blocks address verified from dwg & geotatawa;, Block D Finn Farm Subdivision - NS Walkley Rd, E of Baycrest Dr, S of Sandalwood Dr |
| 2652 | MINTO CONSTRUCTION CO LTD | | UST | fuel oil | 4540 | Permit | | Bylaw No. 304-60 VAH6100; 0091 - P2262 | 2881 | BAYCREST | DR | | dwg shows tanks servicing townhome blocks address verified from dwg & geotatawa;, Block D Finn Farm Subdivision - NS Walkley Rd, E of Baycrest Dr, S of Sandalwood Dr |
| 2653 | MINTO CONSTRUCTION CO LTD | | UST | fuel oil | 4540 | Permit | | Bylaw No. 304-60 VAH6100; 0091 - P2262 | 2881 | BAYCREST | DR | | dwg shows tanks servicing townhome blocks address verified from dwg & geotatawa;, Block D Finn Farm Subdivision - NS Walkley Rd, E of Baycrest Dr, S of Sandalwood Dr |
| 2654 | MINTO CONSTRUCTION CO LTD | | UST | fuel oil | 4540 | Permit | | Bylaw No. 304-60 VAH6100; 0091 - P2262 | 2881 | BAYCREST | DR | | dwg shows tanks servicing townhome blocks address verified from dwg & geotatawa;, Block D Finn Farm Subdivision - NS Walkley Rd, E of Baycrest Dr, S of Sandalwood Dr |
| 2884 | TRIANGLE PUMP SERVICE | | UST | gasoline | 9080 | Permit | | Bylaw No. 304-60 VAH6000; WALK 01606 - P2489 | 1606 | WALKLEY | RD | | and pump, 1606 Walkley Rd |
| 2890 | SAVEWAY GAS & FUELS LTD | | UST | gasoline | 13620 | Permit | | Bylaw No. 304-60 VAH6000; WALK 01594 - P2909 | 1582 | WALKLEY | RD | | |
| 2891 | SAVEWAY GAS & FUELS LTD | | UST | gasoline | 22700 | Existing | Active | Bylaw No. 304-60 VAH6000; WALK 01594 - P2909 | 1582 | WALKLEY | RD | | |
| 2892 | SAVEWAY GAS & FUELS LTD | | UST | gasoline | 22700 | Existing | Active | Bylaw No. 304-60 VAH6000; WALK 01594 - P2909 | 1582 | WALKLEY | RD | | |
| 2893 | SAVEWAY GAS & FUELS LTD | | UST | gasoline | 13620 | Existing | Active | Bylaw No. 304-60 VAH6000; WALK 01594 - P2909 | 1582 | WALKLEY | RD | | |
| 3143 | | | UST | motor oil | 13620 | Permit | | Bylaw No. 304-60 - P - none issued | 1606 | WALKLEY | RD | | |
| 3144 | | | UST | motor oil | 13620 | Existing | Not active-removed | Bylaw No. 304-60 - P - none issued | 1606 | WALKLEY | RD | | |
| 9294 | SUNYS PETROLEUM INC | Gasoline Station-FS | | gasoline | 25000 | Cancelled | Current | GW Study 2004 | 1594 | WALKLEY | RD | <Null> | 1594 WALKLEY RD |
| 9295 | SUNYS PETROLEUM INC | Gasoline Station-FS | | gasoline | 25000 | Cancelled | Current | GW Study 2004 | 1594 | WALKLEY | RD | <Null> | 1594 WALKLEY RD |
| 9296 | SUNYS PETROLEUM INC | Gasoline Station-FS | | gasoline | 35000 | Cancelled | Current | GW Study 2004 | 1594 | WALKLEY | RD | <Null> | 1594 WALKLEY RD |
| 9925 | SUNYS PETROLEUM INC | Gasoline Station-FS | | other | 25000 | Cancelled | Current | GW Study 2004 | 1594 | WALKLEY | RD | <Null> | 1594 WALKLEY RD |

HLUI SUMMARY REPORT
POINT FEATURES

| MTM_X | MTM_Y | IMAGE_MAP | IMAGE_CERTAINTY | IMAGE_MAP_2 | TANK_MATERIAL | TANK_ID | TANK_LEAKING | TANK_REMOVED | REMOVED_DATE | DATE_INSTALLED | NATURE_OF_BUSINESS | SCANNED_DRAWING | TEMPREc ordID | CAPACITY _UOM | MUNICIPALITY | POSTCODE |
|-------------|-------------|-------------------------------------|-----------------|-------------|---------------|---------|--------------|--------------|------------------------|----------------|--------------------|-----------------|------------------|------------------|--------------|----------|
| 371587.6371 | 5026545.537 | FR300-VAH6100-0090_003.jpg | 2 | | | ST3961 | | | | 22/05/1969 | | Yes | | | | |
| 371461.2548 | 5026703.422 | FR300-VAH6100-0091_002.jpg | 1 | | | ST3830 | | | | 29/06/1966 | | Yes | | | | |
| 371461.2548 | 5026703.422 | FR300-VAH6100-0091_002.jpg | 1 | | | ST4813 | | | | 29/06/1966 | | Yes | | | | |
| 371461.2548 | 5026703.422 | FR300-VAH6100-0091_002.jpg | 1 | | | ST5185 | | | | 29/06/1966 | | Yes | | | | |
| 371461.2548 | 5026703.422 | FR300-VAH6100-0091_002.jpg | 1 | | | ST5415 | | | | 29/06/1966 | | Yes | | | | |
| 371706.0388 | 5026703.559 | FR300-VAH6000-WALK 01606_003.jpg | 1 | | | ST4530 | | | | 26/09/1969 | | Yes | | | | |
| 371660.1587 | 5026675.784 | FR300-VAH6000-WALK 01594_003.jpg | 1 | | | ST4536 | | | | 08/07/1976 | | Yes | | | | |
| 371660.1587 | 5026675.784 | FR300-VAH6000-WALK 01594_003.jpg | 1 | | | ST4535 | N | N | | 14/10/1971 | | Yes | | | | |
| 371660.1587 | 5026675.784 | FR300-VAH6000-WALK 01594_003.jpg | 1 | | | ST5087 | N | N | | 14/10/1971 | | Yes | | | | |
| 371660.1587 | 5026675.784 | FR300-VAH6000-WALK 01594_003.jpg | 1 | | | ST5351 | N | N | | 14/10/1971 | | Yes | | | | |
| 371706.0388 | 5026703.559 | | | | | ST4596 | | | | 27/08/1973 | | | | | | |
| 371706.0388 | 5026703.559 | | | | | ST6131 | Y | Y | 1973-008-27 0:00:00 | | | | | | | |
| 371452.5701 | 5026576.282 | | | | | | | | | 19830401 | Retail | | 1436 | L | OTTAWA | K1V 6P5 |
| 371452.5701 | 5026576.282 | | | | | | | | | 19830401 | Retail | | 1437 | L | OTTAWA | K1V 6P5 |
| 371452.5701 | 5026576.282 | | | | | | | | | 19830401 | Retail | | 1438 | L | OTTAWA | K1V 6P5 |
| 371452.5701 | 5026576.282 | | | | | | | | | 19830401 | Retail | | 2654 | L | OTTAWA | K1V 6P5 |

HLUI SUMMARY REPORT
AREA FEATURES

| OBJECTID | ACTIVITY_NAME | FACILITY_TYPE | SOURCE_UPDATE_SORTED | QAQC | YEAR | YEAR_1 | ST_NUM | ST_NAME | ST_SUFFIX | ST_DIR | MUNICIPALITY | ST_NUM2017 | ST_NAME2017 |
|----------|---------------------------------------|--|--|------|-----------|---|--------|---------------|-----------|--------|--------------|------------|---------------|
| 10995 | J & J WINE | Manufacturing | 2006-ES | 1 | | | 1574 | WALKLEY | RD | | | 1574 | WALKLEY |
| 11022 | SINGER SEWING MACHINES | Other services (except public administration) | 2006-ES | 1 | | | 1670 | HERON | RD | | | 1670 | HERON |
| 12244 | TRIANGLE PUMP SERVICE | Industrial Construction (Other Than Buildings) | 1960-M; 1970-M | 1 | 1960-1970 | c. 1960-1970 | 1606 | WALKLEY | RD | | OTTAWA | 1606 | WALKLEY |
| 12245 | CITY OF OTTAWA (OPERATIONS BRANCH) | General Administrative Services | 1994-PID; 2001-ES; 2003-PID; 2016-PID | 1 | 1994-2016 | 1994-2016 | 1770 | HEATHERINGTON | RD | | OTTAWA | 1770 | HEATHERINGTON |
| 12246 | CITY OF OTTAWA YARD - WALKLEY RD | General Administrative Services | 1970-M; 1980-M | 2 | 1970-1980 | c. 1970-1980 | 0 | WALKLEY | RD | | OTTAWA | 1650 | WALKLEY |
| 14058 | OTTAWA HYDRO | Transformer | 1962-Topo-31G05b; 1967-1995-M; 1968; 1979-Topo | 1 | 1967-1995 | | 3025 | ALBION | RD | NORTH | OTTAWA | 3025 | ALBION |
| 16211 | POLMARK APPLIANCE CARE | Appliance, Television, Radio and Stereo Stores | 2001-ES | 1 | 2001 | c. 2001 | 1500 | WALKLEY | RD | | OTTAWA | 1500 | WALKLEY |
| 16253 | DATSUN LIMITED | Motor Vehicle Repair Shops | 1980-M | 1 | 1980 | c. 1980 | 1620 | WALKLEY | RD | | OTTAWA | 1610 | WALKLEY |
| 16254 | SAVEWAY GAS BAR | Gasoline Service Stations | 1980-M; 1990-CD | 1 | 1980-1990 | 1980-1990 | 1594 | WALKLEY | RD | | OTTAWA | 1582 | WALKLEY |
| 16255 | BETTY BRITE CLEANERS | Laundries and Cleaners | 1994-PID; 1998-SC | 1 | 1994-1998 | c. 1994-1998 | 1574 | WALKLEY | RD | | OTTAWA | 1574 | WALKLEY |
| 16538 | BLACKS PHOTOGRAPHY | Prints | 1990-CD; 2001-ES | 1 | 1990 | CD 1990 | 1670 | HERON | RD | | | 1670 | HERON |
| 16539 | CAPITAL DRY CLEANERS | Other | 2001-ES; 2006-ES; 2012-ES | 1 | 2001-2012 | ES 2001; ES 2006; ES 2012 | 1670 | HERON | RD | | | 1670 | HERON |
| 16540 | GREAT ATLANTIC & PACIFIC CO OF CDALTD | Camera and Photographic Supply Stores | 2000-PID | 1 | 2000 | c. 2000; c. 2001; c. 2005 | 1670 | HERON | RD | | OTTAWA | 1670 | HERON |
| 16541 | SHADIK CAPITAL DRYCLEANERS LIMITED | Laundries and Cleaners | 1994-PID; 1998-SC; 2000-PID; 2003-PID | 1 | 1994-2000 | c. 1994; c. 1998; c. 2000; c. 2001; c. 2003 | 1670 | HERON | RD | | OTTAWA | 1670 | HERON |
| 16542 | COZY HOME FURNITURE | Household Furniture Stores | 2001-ES; 2006-ES; 2012-ES | 1 | 2001 | c. 2001 | 1670 | HERON | RD | | OTTAWA | 1670 | HERON |

HLUI SUMMARY REPORT
AREA FEATURES

| OBJECTID | ST_SUFFIX2017 | ST_DIR2017 | POSTAL_CODE 2017 | PIN2017 | MUNICIPALITY2017 | NAICS | SIC | COMMENTS | STORAGE_TANK | Shape_Length | Shape_Area |
|----------|---------------|------------|---------------------|----------|------------------|---|------------------|--|--------------|--------------|-------------|
| 10995 | RD | | K1V6P5 | 47410007 | OLD OTTAWA | 312130 | | | | 182.7673191 | 1887.609671 |
| 11022 | RD | | K1V0C2 | 41510312 | OLD OTTAWA | 811412 | | | | 1071.94857 | 63278.10719 |
| 12244 | RD | | K1V6P5 | 47410009 | OLD OTTAWA | 237110; 237120; 237310; 332991; 333110; 333120; 333130; 333210; 333220; 333291; 333299; 333611; 333910; 335990; 336120; 336211; 336510; 415310; 418110; 418190 | 319; 411; 591 | | | 189.8291339 | 2138.354277 |
| 12245 | RD | | | 47410011 | OLD OTTAWA | 493120; 493130; 493190; 913910 | 479; 835 | | | 727.4838614 | 32172.01597 |
| 12246 | RD | | K1V8T6 | 47410024 | OLD OTTAWA | 811112; 811119; 811121; 913910 | 635; 835 | no evidence of a city yard in air photos reviewed | | 612.3393067 | 19270.44145 |
| 14058 | RD | N | K1V9V9 | 47410017 | Old Ottawa | | | | | 1720.933823 | 84870.69052 |
| 16211 | RD | | K1V0H8 | 47410004 | OLD OTTAWA | 811412 | | | | 737.3101457 | 25898.46776 |
| 16253 | RD | | K1V6P5 | 47410010 | OLD OTTAWA | 811112; 811119; 811121 | 635 | | | 254.2021712 | 4006.633988 |
| 16254 | RD | | K1V6P5 | 47410101 | OLD OTTAWA | 447110; 447190; 811199 | 633 | | | 257.6555706 | 4095.104148 |
| 16255 | RD | | K1V6P5 | 47410007 | OLD OTTAWA | 561740; 812310; 812320; 812330 | 972 | Generator #ON0318803 (waste generator) | | 182.7673191 | 1887.609671 |
| 16538 | RD | | K1V0C2 | 41510312 | OLD OTTAWA | | | | | 1071.94857 | 63278.10719 |
| 16539 | RD | | K1V0C2 | 41510312 | OLD OTTAWA | 811412; 812310; 812320 | | | | 1071.94857 | 63278.10719 |
| 16540 | RD | | K1V0C2 | 41510312 | OLD OTTAWA | 443130; 812922 | | A & P SUPER FRESH #386 | | 1071.94857 | 63278.10719 |
| 16541 | RD | | K1V0C2 | 41510312 | OLD OTTAWA | 561740; 812310; 812320; 812330 | 972 | | | 1071.94857 | 63278.10719 |
| 16542 | RD | | K1V0C2 | 41510312 | OLD OTTAWA | 442110 | | | | 1071.94857 | 63278.10719 |

DRAFT

Phase One Environmental Site Assessment
1770 Heatherington Road, Ottawa, Ontario
OTT-00018293-J8
April, 2024

Appendix E: EcoLog Report, Topographic Map & City Directories



DATABASE REPORT

Project Property: *Phase One ESA - 1770 Heatherington
1770 Heatherington Road
Ottawa ON K1V 8T8*

Project No: *OTT-00018293-J5, 100, Task 5*

Report Type: *Standard Report*

Order No: *21020800093*

Requested by: *exp Services Inc.*

Date Completed: *February 11, 2021*

Table of Contents

| | |
|--|-----|
| Table of Contents..... | 2 |
| Executive Summary..... | 3 |
| Executive Summary: Report Summary..... | 4 |
| Executive Summary: Site Report Summary - Project Property..... | 6 |
| Executive Summary: Site Report Summary - Surrounding Properties..... | 10 |
| Executive Summary: Summary By Data Source..... | 14 |
| Map..... | 23 |
| Aerial..... | 24 |
| Topographic Map..... | 25 |
| Detail Report..... | 26 |
| Unplottable Summary..... | 115 |
| Unplottable Report..... | 116 |
| Appendix: Database Descriptions..... | 120 |
| Definitions..... | 129 |

Notice: IMPORTANT LIMITATIONS and YOUR LIABILITY

Reliance on information in Report: This report DOES NOT replace a full Phase I Environmental Site Assessment but is solely intended to be used as a database review of environmental records.

License for use of information in Report: No page of this report can be used without this cover page, this notice and the project property identifier. The information in Report(s) may not be modified or re-sold.

Your Liability for misuse: Using this Service and/or its reports in a manner contrary to this Notice or your agreement will be in breach of copyright and contract and ERIS may obtain damages for such mis-use, including damages caused to third parties, and gives ERIS the right to terminate your account, rescind your license to any previous reports and to bar you from future use of the Service.

No warranty of Accuracy or Liability for ERIS: The information contained in this report has been produced by ERIS Information Limited Partnership ("ERIS") using various sources of information, including information provided by Federal and Provincial government departments. The report applies only to the address and up to the date specified on the cover of this report, and any alterations or deviation from this description will require a new report. This report and the data contained herein does not purport to be and does not constitute a guarantee of the accuracy of the information contained herein and does not constitute a legal opinion nor medical advice. Although ERIS has endeavored to present you with information that is accurate, ERIS disclaims, any and all liability for any errors, omissions, or inaccuracies in such information and data, whether attributable to inadvertence, negligence or otherwise, and for any consequences arising therefrom. Liability on the part of ERIS is limited to the monetary value paid for this report.

Trademark and Copyright: You may not use the ERIS trademarks or attribute any work to ERIS other than as outlined above. This Service and Report (s) are protected by copyright owned by ERIS Information Limited Partnership. Copyright in data used in the Service or Report(s) (the "Data") is owned by ERIS or its licensors. The Service, Report(s) and Data may not be copied or reproduced in whole or in any substantial part without prior written consent of ERIS.

Executive Summary

Property Information:

Project Property: *Phase One ESA - 1770 Heatherington
1770 Heatherington Road Ottawa ON K1V 8T8*

Project No: *OTT-00018293-J5, 100, Task 5*

Coordinates:

Latitude: *45.3762509*
Longitude: *-75.6454715*
UTM Northing: *5,024,951.11*
UTM Easting: *449,461.04*
UTM Zone: *18T*

Elevation: *288 FT
87.88 M*

Order Information:

Order No: *21020800093*
Date Requested: *February 8, 2021*
Requested by: *exp Services Inc.*
Report Type: *Standard Report*

Historical/Products:

City Directory Search *CD - Subject Site plus 250m Radius*

Executive Summary: Report Summary

| <i>Database</i> | <i>Name</i> | <i>Searched</i> | <i>Project Property</i> | <i>Within 0.25 km</i> | <i>Total</i> |
|-----------------|--|-----------------|-------------------------|-----------------------|--------------|
| AAGR | <i>Abandoned Aggregate Inventory</i> | Y | 0 | 0 | 0 |
| AGR | <i>Aggregate Inventory</i> | Y | 0 | 0 | 0 |
| AMIS | <i>Abandoned Mine Information System</i> | Y | 0 | 0 | 0 |
| ANDR | <i>Anderson's Waste Disposal Sites</i> | Y | 0 | 0 | 0 |
| AST | <i>Aboveground Storage Tanks</i> | Y | 0 | 0 | 0 |
| AUWR | <i>Automobile Wrecking & Supplies</i> | Y | 0 | 0 | 0 |
| BORE | <i>Borehole</i> | Y | 0 | 2 | 2 |
| CA | <i>Certificates of Approval</i> | Y | 0 | 2 | 2 |
| CDRY | <i>Dry Cleaning Facilities</i> | Y | 0 | 0 | 0 |
| CFOT | <i>Commercial Fuel Oil Tanks</i> | Y | 0 | 0 | 0 |
| CHEM | <i>Chemical Manufacturers and Distributors</i> | Y | 0 | 0 | 0 |
| CHM | <i>Chemical Register</i> | Y | 0 | 0 | 0 |
| CNG | <i>Compressed Natural Gas Stations</i> | Y | 0 | 0 | 0 |
| COAL | <i>Inventory of Coal Gasification Plants and Coal Tar Sites</i> | Y | 0 | 0 | 0 |
| CONV | <i>Compliance and Convictions</i> | Y | 0 | 0 | 0 |
| CPU | <i>Certificates of Property Use</i> | Y | 0 | 0 | 0 |
| DRL | <i>Drill Hole Database</i> | Y | 0 | 0 | 0 |
| DTNK | <i>Delisted Fuel Tanks</i> | Y | 0 | 3 | 3 |
| EASR | <i>Environmental Activity and Sector Registry</i> | Y | 0 | 0 | 0 |
| EBR | <i>Environmental Registry</i> | Y | 0 | 0 | 0 |
| ECA | <i>Environmental Compliance Approval</i> | Y | 0 | 1 | 1 |
| EEM | <i>Environmental Effects Monitoring</i> | Y | 0 | 0 | 0 |
| EHS | <i>ERIS Historical Searches</i> | Y | 2 | 8 | 10 |
| EIIS | <i>Environmental Issues Inventory System</i> | Y | 0 | 0 | 0 |
| EMHE | <i>Emergency Management Historical Event</i> | Y | 0 | 0 | 0 |
| EPAR | <i>Environmental Penalty Annual Report</i> | Y | 0 | 0 | 0 |
| EXP | <i>List of Expired Fuels Safety Facilities</i> | Y | 0 | 4 | 4 |
| FCON | <i>Federal Convictions</i> | Y | 0 | 0 | 0 |
| FCS | <i>Contaminated Sites on Federal Land</i> | Y | 0 | 0 | 0 |
| FOFT | <i>Fisheries & Oceans Fuel Tanks</i> | Y | 0 | 0 | 0 |
| FRST | <i>Federal Identification Registry for Storage Tank Systems (FIRSTS)</i> | Y | 0 | 0 | 0 |
| FST | <i>Fuel Storage Tank</i> | Y | 0 | 4 | 4 |
| FSTH | <i>Fuel Storage Tank - Historic</i> | Y | 0 | 0 | 0 |
| GEN | <i>Ontario Regulation 347 Waste Generators Summary</i> | Y | 12 | 11 | 23 |
| GHG | <i>Greenhouse Gas Emissions from Large Facilities</i> | Y | 0 | 0 | 0 |
| HINC | <i>TSSA Historic Incidents</i> | Y | 0 | 0 | 0 |

| Database | Name | Searched | Project Property | Within 0.25 km | Total |
|-----------------|--|-----------------|-------------------------|-----------------------|--------------|
| IAFT | <i>Indian & Northern Affairs Fuel Tanks</i> | Y | 0 | 0 | 0 |
| INC | <i>Fuel Oil Spills and Leaks</i> | Y | 0 | 0 | 0 |
| LIMO | <i>Landfill Inventory Management Ontario</i> | Y | 0 | 0 | 0 |
| MINE | <i>Canadian Mine Locations</i> | Y | 0 | 0 | 0 |
| MNR | <i>Mineral Occurrences</i> | Y | 0 | 0 | 0 |
| NATE | <i>National Analysis of Trends in Emergencies System (NATES)</i> | Y | 0 | 0 | 0 |
| NCPL | <i>Non-Compliance Reports</i> | Y | 0 | 0 | 0 |
| NDFT | <i>National Defense & Canadian Forces Fuel Tanks</i> | Y | 0 | 0 | 0 |
| NDSP | <i>National Defense & Canadian Forces Spills</i> | Y | 0 | 0 | 0 |
| NDWD | <i>National Defence & Canadian Forces Waste Disposal Sites</i> | Y | 0 | 0 | 0 |
| NEBI | <i>National Energy Board Pipeline Incidents</i> | Y | 0 | 0 | 0 |
| NEBP | <i>National Energy Board Wells</i> | Y | 0 | 0 | 0 |
| NEES | <i>National Environmental Emergencies System (NEES)</i> | Y | 0 | 0 | 0 |
| NPCB | <i>National PCB Inventory</i> | Y | 0 | 0 | 0 |
| NPRI | <i>National Pollutant Release Inventory</i> | Y | 0 | 0 | 0 |
| OGWE | <i>Oil and Gas Wells</i> | Y | 0 | 0 | 0 |
| OOGW | <i>Ontario Oil and Gas Wells</i> | Y | 0 | 0 | 0 |
| OPCB | <i>Inventory of PCB Storage Sites</i> | Y | 0 | 0 | 0 |
| ORD | <i>Orders</i> | Y | 0 | 0 | 0 |
| PAP | <i>Canadian Pulp and Paper</i> | Y | 0 | 0 | 0 |
| PCFT | <i>Parks Canada Fuel Storage Tanks</i> | Y | 0 | 0 | 0 |
| PES | <i>Pesticide Register</i> | Y | 0 | 0 | 0 |
| PINC | <i>Pipeline Incidents</i> | Y | 0 | 0 | 0 |
| PRT | <i>Private and Retail Fuel Storage Tanks</i> | Y | 0 | 1 | 1 |
| PTTW | <i>Permit to Take Water</i> | Y | 0 | 0 | 0 |
| REC | <i>Ontario Regulation 347 Waste Receivers Summary</i> | Y | 0 | 0 | 0 |
| RSC | <i>Record of Site Condition</i> | Y | 0 | 0 | 0 |
| RST | <i>Retail Fuel Storage Tanks</i> | Y | 0 | 0 | 0 |
| SCT | <i>Scott's Manufacturing Directory</i> | Y | 0 | 0 | 0 |
| SPL | <i>Ontario Spills</i> | Y | 0 | 5 | 5 |
| SRDS | <i>Wastewater Discharger Registration Database</i> | Y | 0 | 0 | 0 |
| TANK | <i>Anderson's Storage Tanks</i> | Y | 0 | 0 | 0 |
| TCFT | <i>Transport Canada Fuel Storage Tanks</i> | Y | 0 | 0 | 0 |
| VAR | <i>Variances for Abandonment of Underground Storage Tanks</i> | Y | 0 | 0 | 0 |
| WDS | <i>Waste Disposal Sites - MOE CA Inventory</i> | Y | 0 | 0 | 0 |
| WDSH | <i>Waste Disposal Sites - MOE 1991 Historical Approval Inventory</i> | Y | 0 | 0 | 0 |
| WWIS | <i>Water Well Information System</i> | Y | 16 | 6 | 22 |
| Total: | | | 30 | 47 | 77 |

Executive Summary: Site Report Summary - Project Property

| <i>Map Key</i> | <i>DB</i> | <i>Company/Site Name</i> | <i>Address</i> | <i>Dir/Dist (m)</i> | <i>Elev diff (m)</i> | <i>Page Number</i> |
|-------------------|-----------|--|---|---------------------|----------------------|--------------------|
| 1 | GEN | OTTAWA, CITY OF- OPERATIONS BRANCH | CITY OF OTTAWA WORKS YARD 1770 HEATHERINGTON ROAD OTTAWA ON K1H 8K7 | -/0.0 | 0.00 | 26 |
| 1 | GEN | OTTAWA, CITY OF | 1770 HEATHERINGTON ROAD OTTAWA ON K1H 8K7 | -/0.0 | 0.00 | 26 |
| 1 | GEN | OTTAWA, CITY OF- OPERATIONS BRANCH 29- 165 | CITY OF OTTAWA WORKS YARD 1770 HEATHERINGTON ROAD OTTAWA ON K1H 8K7 | -/0.0 | 0.00 | 26 |
| 1 | GEN | OTTAWA, CORPORATION OF THE CITY OF | 1770 HEATHERINGTON ROAD OTTAWA ON K1H 8K7 | -/0.0 | 0.00 | 27 |
| 1 | EHS | | 1770 Heatherington Road Ottawa ON | -/0.0 | 0.00 | 27 |
| 1 | GEN | OTTAWA, CORPORATION OF THE CITY OF | 1770 HEATHERINGTON ROAD OTTAWA ON | -/0.0 | 0.00 | 27 |
| 1 | GEN | OTTAWA, CORPORATION OF THE CITY OF | 1770 HEATHERINGTON ROAD OTTAWA ON | -/0.0 | 0.00 | 28 |
| 1 | GEN | OTTAWA, CORPORATION OF THE CITY OF | 1770 HEATHERINGTON ROAD OTTAWA ON | -/0.0 | 0.00 | 28 |
| 1 | GEN | OTTAWA, CORPORATION OF THE CITY OF | 1770 HEATHERINGTON ROAD OTTAWA ON K1H 8K7 | -/0.0 | 0.00 | 29 |

| Map Key | DB | Company/Site Name | Address | Dir/Dist (m) | Elev diff (m) | Page Number |
|-------------------|-----------|--------------------------|---|---------------------|----------------------|--------------------|
| 1 | EHS | | 1770 Heatherington Rd Ottawa ON K1V8T8 | -/0.0 | 0.00 | 29 |
| 1 | GEN | City of Ottawa | 1770 Heatherington Road Ottawa ON K1H 8K7 | -/0.0 | 0.00 | 29 |
| 1 | GEN | City of Ottawa | 1770 Heatherington Road Ottawa ON K1H 8K7 | -/0.0 | 0.00 | 30 |
| 1 | GEN | City of Ottawa | 1770 Heatherington Road Ottawa ON K1H 8K7 | -/0.0 | 0.00 | 30 |
| 1 | GEN | City of Ottawa | 1770 Heatherington Road Ottawa ON K1H 8K7 | -/0.0 | 0.00 | 30 |
| 2 | WWIS | | 1770 HEATHERINGTON ROAD Ottawa ON <i>Well ID: 7248684</i> | E/18.0 | 0.00 | 31 |
| 3 | WWIS | | 1770 HEATHERINGTON DR. Ottawa ON <i>Well ID: 7130023</i> | WSW/21.2 | 0.00 | 34 |
| 4 | WWIS | | 1770 HEATHERINGTON RD. OTTAWA ON <i>Well ID: 7102089</i> | NNW/59.8 | 0.00 | 37 |
| 5 | WWIS | | 1770 HEATHERINGTON Ottawa ON <i>Well ID: 7248689</i> | NE/61.3 | 0.00 | 40 |

| Map Key | DB | Company/Site Name | Address | Dir/Dist (m) | Elev diff (m) | Page Number |
|--------------------|-----------|--------------------------|---|---------------------|----------------------|--------------------|
| 6 | WWIS | | 1770 HEATHERINGTON RD. OTTAWA ON <i>Well ID: 7102092</i> | NE/80.0 | 0.00 | 43 |
| 7 | WWIS | | 1770 HEATHERINGTON Ottawa ON <i>Well ID: 7248687</i> | W/90.1 | 0.00 | 46 |
| 9 | WWIS | | 1770 HEATHERINGTON Ottawa ON <i>Well ID: 7248718</i> | W/92.2 | 0.00 | 49 |
| 10 | WWIS | | 1770 HEATHERINGTON RD. OTTAWA ON <i>Well ID: 7102085</i> | SE/92.7 | 0.00 | 52 |
| 12 | WWIS | | 1770 HEATHERINGTON DR. Ottawa ON <i>Well ID: 7130024</i> | E/95.1 | 0.00 | 56 |
| 13 | WWIS | | 1770 HEATHERINGTON OTTAWA ON <i>Well ID: 7266269</i> | ESE/96.0 | 0.00 | 58 |
| 14 | WWIS | | 1770 HEATHENNGTON ROAD OTTAWA ON <i>Well ID: 7199621</i> | ENE/98.3 | 0.00 | 61 |
| 15 | WWIS | | 1770 HEATHERINGTON ROAD Ottawa ON <i>Well ID: 7248717</i> | ESE/99.0 | 0.00 | 64 |
| 16 | WWIS | | 1770 HEATHERINGTON Ottawa ON <i>Well ID: 7248688</i> | S/99.1 | 0.00 | 68 |
| 17 | WWIS | | 1770 HEATHERINGTON RD. OTTAWA ON | NE/103.1 | 0.00 | 71 |

| <i>Map Key</i> | <i>DB</i> | <i>Company/Site Name</i> | <i>Address</i> | <i>Dir/Dist (m)</i> | <i>Elev diff (m)</i> | <i>Page Number</i> |
|--------------------|-----------|--------------------------|--|---------------------|----------------------|--------------------|
| | | | <i>Well ID:</i> 7102090 | | | |
| 18 | WWIS | | 1770 HEATHERINGTON ROAD lot A con 4 OTTAWA ON | NE/111.2 | 0.00 | 74 |
| | | | <i>Well ID:</i> 7198794 | | | |
| 19 | WWIS | | 1770 HEATHERINGTON RD. Ottawa ON | NE/112.6 | 0.00 | 76 |
| | | | <i>Well ID:</i> 7116116 | | | |

Executive Summary: Site Report Summary - Surrounding Properties

| Map Key | DB | Company/Site Name | Address | Dir/Dist (m) | Elev Diff (m) | Page Number |
|--------------------|-----------|---|---|---------------------|----------------------|--------------------|
| 8 | WWIS | | 1770 HEATHERINGTON RD. OTTAWA ON Well ID: 7102091 | NNE/91.3 | 0.00 | 81 |
| 11 | SPL | PRIVATE RESIDENCE | REAR OF PLAZA AT 1582 WALKLEY RD GARBAGE BIN AREA (N.O.S.) OTTAWA CITY ON K1V 6P5 | NW/94.0 | 0.69 | 84 |
| 20 | GEN | BETTY BRITE CLEANERS | 1574 WALKLEY ROAD C/O 218 LAURIER AVENUE EAST OTTAWA ON K1V 6P5 | WNW/113.3 | 0.32 | 84 |
| 20 | GEN | BETTY BRITE CLEANERS | 1574 WALKLEY ROAD OTTAWA ON K1V 6P5 | WNW/113.3 | 0.32 | 85 |
| 20 | GEN | BETTY BRITE CLEANERS 05-390 | 1574 WALKLEY ROAD OTTAWA ON K1V 6P5 | WNW/113.3 | 0.32 | 85 |
| 20 | GEN | STARLIGHT BUILDING CLEANING SERVIC | 1576 WALKLEY ROAD OTTAWA ON K1V 6P5 | WNW/113.3 | 0.32 | 85 |
| 20 | GEN | STARLIGHT BUILDING CLEANING SERVICES | 1576 WALKLEY ROAD OTTAWA ON K1V 6P5 | WNW/113.3 | 0.32 | 86 |
| 20 | EHS | | 1574-1576 Walkley Road Ottawa ON | WNW/113.3 | 0.32 | 86 |
| 21 | WWIS | | 1770 HEATHERINGTON RD. Ottawa ON Well ID: 7110645 | NE/114.8 | 0.00 | 86 |
| 22 | WWIS | | 1770 SEATHERINGTON Ottawa ON Well ID: 7205197 | NE/115.9 | 0.00 | 89 |
| 23 | PRT | SUNYS PETROLEUM INC | 1594 WALKLEY RD OTTAWA ON K1V 6P5 | NW/121.4 | 1.00 | 92 |
| 23 | DTNK | SUNYS PETROLEUM INC | 1594 WALKLEY RD OTTAWA ON | NW/121.4 | 1.00 | 92 |

| Map Key | DB | Company/Site Name | Address | Dir/Dist (m) | Elev Diff (m) | Page Number |
|--------------------|-----------|--------------------------|--|---------------------|----------------------|--------------------|
| 23 | DTNK | SUNYS PETROLEUM INC | 1594 WALKLEY RD OTTAWA ON | NW/121.4 | 1.00 | 93 |
| 23 | DTNK | SUNYS PETROLEUM INC | 1594 WALKLEY RD OTTAWA ON | NW/121.4 | 1.00 | 93 |
| 23 | EXP | SUNYS PETROLEUM INC | 1594 WALKLEY RD OTTAWA K1V 6P5 ON CA ON | NW/121.4 | 1.00 | 93 |
| 23 | EXP | SUNYS PETROLEUM INC | 1594 WALKLEY RD OTTAWA K1V 6P5 ON CA ON | NW/121.4 | 1.00 | 94 |
| 23 | EXP | SUNYS PETROLEUM INC | 1594 WALKLEY RD OTTAWA K1V 6P5 ON CA ON | NW/121.4 | 1.00 | 94 |
| 23 | EXP | SUNYS PETROLEUM INC | 1594 WALKLEY RD OTTAWA K1V 6P5 ON CA ON | NW/121.4 | 1.00 | 94 |
| 23 | FST | SUNYS PETROLEUM INC | 1594 WALKLEY RD OTTAWA K1V 6P5 ON CA ON | NW/121.4 | 1.00 | 95 |
| 23 | FST | SUNYS PETROLEUM INC | 1594 WALKLEY RD OTTAWA K1V 6P5 ON CA ON | NW/121.4 | 1.00 | 95 |
| 23 | FST | SUNYS PETROLEUM INC | 1594 WALKLEY RD OTTAWA K1V 6P5 ON CA ON | NW/121.4 | 1.00 | 96 |
| 23 | FST | SUNYS PETROLEUM INC | 1594 WALKLEY RD OTTAWA K1V 6P5 ON CA ON | NW/121.4 | 1.00 | 96 |
| 24 | CA | TDL GROUP LIMITED | 1620 WALKLEY RD., TIM HORTON'S OTTAWA CITY ON K1V 6P5 | NNE/123.3 | 0.25 | 97 |
| 25 | SPL | City of Ottawa | 1602 Walkley RD Ottawa ON | NNW/123.5 | 1.00 | 97 |

| Map Key | DB | Company/Site Name | Address | Dir/Dist (m) | Elev Diff (m) | Page Number |
|--------------------|-----------|---------------------------|---|---------------------|----------------------|---------------------|
| 26 | WWIS | | 5310 GYPLORE DR. MISSISSAUGA ON <i>Well ID:</i> 7154090 | WNW/130.1 | 1.00 | 97 |
| 27 | WWIS | | ON <i>Well ID:</i> 1508970 | WNW/130.7 | 1.00 | 100 |
| 28 | BORE | | ON | WNW/130.8 | 1.00 | 103 |
| 29 | EHS | | 1620 Walkley Rd Ottawa ON K1V6P5 | NNE/132.0 | 0.25 | 104 |
| 30 | WWIS | | 1770 HEATHERINGTON ROAD Ottawa ON <i>Well ID:</i> 7248685 | NNE/141.8 | 0.07 | 104 |
| 31 | SPL | PRIVATE OWNER | 78 IRMA ST. MOTOR VEHICLE (OPERATING FLUID) OTTAWA CITY ON K1V 0E7 | SE/148.3 | -1.00 | 107 |
| 32 | SPL | NISSAN | WALKLEY & HEATHERINGTON STS. WALKLEY YARD DEALERSHIP OTTAWA CITY ON | NNE/187.5 | 1.00 | 108 |
| 33 | GEN | Rexall Pharmacy Group Ltd | 1725 Walkley Road Unit C Ottawa ON K1V 2P6 | NNW/192.5 | 1.00 | 108 |
| 33 | GEN | Pharma Plus Drugmarts Ltd | 1725 Walkley Road Unit C Ottawa ON K1V 2P6 | NNW/192.5 | 1.00 | 109 |
| 33 | GEN | Pharma Plus Drugmarts Ltd | 1725 Walkley Road Unit C Ottawa ON K1V 2P6 | NNW/192.5 | 1.00 | 109 |
| 33 | GEN | Rexall Pharmacy Group Ltd | 1725 Walkley Road Unit C Ottawa ON K1V 2P6 | NNW/192.5 | 1.00 | 109 |
| 33 | GEN | Rexall Pharmacy Group Ltd | 1725 Walkley Road Unit C Ottawa ON K1V 2P6 | NNW/192.5 | 1.00 | 109 |
| 34 | EHS | | 2916 - 3504 Fairlea Crescent Ottawa ON | ENE/208.4 | 0.00 | 110 |

| Map Key | DB | Company/Site Name | Address | Dir/Dist (m) | Elev Diff (m) | Page Number |
|--------------------|-----------|--|---|---------------------|----------------------|---------------------|
| 35 | EHS | | 2920 Fairlea Cres Ottawa ON K1V8T9 | ENE/232.0 | 0.00 | 110 |
| 36 | EHS | | 2920 Fairlea Crescent Ottawa ON K1V 8T9 | ENE/232.0 | 0.00 | 110 |
| 36 | EHS | | 2920 Fairlea Crescent Ottawa ON K1V 8T9 | ENE/232.0 | 0.00 | 110 |
| 36 | EHS | | 2920 Fairlea Crescent Ottawa ON K1V 8T9 | ENE/232.0 | 0.00 | 111 |
| 36 | GEN | Timbercreek Asset Management | 2920 FAIRLEA CRESCENT OTTAWA ON | ENE/232.0 | 0.00 | 111 |
| 37 | CA | OTTAWA CITY-WALKLEY ARENA COMPLEX | 1533 WALKLEY ROAD OTTAWA CITY ON | W/239.2 | 0.31 | 111 |
| 38 | BORE | | ON | SSE/239.2 | -1.00 | 111 |
| 39 | EHS | | Sandalwood Park 2850 Sandalwood Drive Ottawa ON | NW/249.2 | 1.00 | 113 |
| 40 | ECA | Ottawa Community Housing Corporation | 1660, 1670, 1680 Walkley Road Ottawa ON K1H 1A9 | NE/249.6 | 0.00 | 113 |
| 41 | SPL | 1258963 Ontario Inc., operating as Condominium Management | Corporation<UNOFFICIAL> 1512 Walkley Road Ottawa ON | W/249.8 | 0.00 | 114 |

Executive Summary: Summary By Data Source

BORE - Borehole

A search of the BORE database, dated 1875-Jul 2018 has found that there are 2 BORE site(s) within approximately 0.25 kilometers of the project property.

| <u>Equal/Higher Elevation</u> | <u>Address</u> | <u>Direction</u> | <u>Distance (m)</u> | <u>Map Key</u> |
|--------------------------------------|-----------------------|-------------------------|----------------------------|-----------------------|
| | ON | WNW | 130.76 | 28 |

| <u>Lower Elevation</u> | <u>Address</u> | <u>Direction</u> | <u>Distance (m)</u> | <u>Map Key</u> |
|-------------------------------|-----------------------|-------------------------|----------------------------|-----------------------|
| | ON | SSE | 239.24 | 38 |

CA - Certificates of Approval

A search of the CA database, dated 1985-Oct 30, 2011* has found that there are 2 CA site(s) within approximately 0.25 kilometers of the project property.

| <u>Equal/Higher Elevation</u> | <u>Address</u> | <u>Direction</u> | <u>Distance (m)</u> | <u>Map Key</u> |
|--------------------------------------|--|-------------------------|----------------------------|-----------------------|
| TDL GROUP LIMITED | 1620 WALKLEY RD., TIM HORTON'S OTTAWA CITY ON K1V 6P5 | NNE | 123.27 | 24 |
| OTTAWA CITY-WALKLEY ARENA COMPLEX | 1533 WALKLEY ROAD OTTAWA CITY ON | W | 239.18 | 37 |

DTNK - Delisted Fuel Tanks

A search of the DTNK database, dated Jul 31, 2020 has found that there are 3 DTNK site(s) within approximately 0.25 kilometers of the project property.

| <u>Equal/Higher Elevation</u> | <u>Address</u> | <u>Direction</u> | <u>Distance (m)</u> | <u>Map Key</u> |
|--------------------------------------|------------------------------|-------------------------|----------------------------|-----------------------|
| SUNYS PETROLEUM INC | 1594 WALKLEY RD OTTAWA ON | NW | 121.39 | 23 |
| SUNYS PETROLEUM INC | 1594 WALKLEY RD OTTAWA ON | NW | 121.39 | 23 |

| <u>Equal/Higher Elevation</u> | <u>Address</u> | <u>Direction</u> | <u>Distance (m)</u> | <u>Map Key</u> |
|-------------------------------|------------------------------|------------------|---------------------|--------------------|
| SUNYS PETROLEUM INC | 1594 WALKLEY RD OTTAWA ON | NW | 121.39 | 23 |

ECA - Environmental Compliance Approval

A search of the ECA database, dated Oct 2011- Dec 31, 2020 has found that there are 1 ECA site(s) within approximately 0.25 kilometers of the project property.

| <u>Equal/Higher Elevation</u> | <u>Address</u> | <u>Direction</u> | <u>Distance (m)</u> | <u>Map Key</u> |
|--------------------------------------|--|------------------|---------------------|--------------------|
| Ottawa Community Housing Corporation | 1660, 1670, 1680 Walkley Road Ottawa ON K1H 1A9 | NE | 249.63 | 40 |

EHS - ERIS Historical Searches

A search of the EHS database, dated 1999-Oct 31, 2020 has found that there are 10 EHS site(s) within approximately 0.25 kilometers of the project property.

| <u>Equal/Higher Elevation</u> | <u>Address</u> | <u>Direction</u> | <u>Distance (m)</u> | <u>Map Key</u> |
|-------------------------------|---|------------------|---------------------|--------------------|
| | 1770 Heatherington Rd Ottawa ON K1V8T8 | - | 0.00 | 1 |
| | 1770 Heatherington Road Ottawa ON | - | 0.00 | 1 |
| | 1574-1576 Walkley Road Ottawa ON | WNW | 113.32 | 20 |
| | 1620 Walkley Rd Ottawa ON K1V6P5 | NNE | 131.97 | 29 |
| | 2916 - 3504 Fairlea Crescent Ottawa ON | ENE | 208.37 | 34 |
| | 2920 Fairlea Cres Ottawa ON K1V8T9 | ENE | 231.99 | 35 |

| <u>Equal/Higher Elevation</u> | <u>Address</u> | <u>Direction</u> | <u>Distance (m)</u> | <u>Map Key</u> |
|-------------------------------|---|------------------|---------------------|--------------------|
| | 2920 Fairlea Crescent Ottawa ON K1V 8T9 | ENE | 232.00 | 36 |
| | 2920 Fairlea Crescent Ottawa ON K1V 8T9 | ENE | 232.00 | 36 |
| | 2920 Fairlea Crescent Ottawa ON K1V 8T9 | ENE | 232.00 | 36 |
| | Sandalwood Park 2850 Sandalwood Drive Ottawa ON | NW | 249.17 | 39 |

EXP - List of Expired Fuels Safety Facilities

A search of the EXP database, dated Jul 31, 2020 has found that there are 4 EXP site(s) within approximately 0.25 kilometers of the project property.

| <u>Equal/Higher Elevation</u> | <u>Address</u> | <u>Direction</u> | <u>Distance (m)</u> | <u>Map Key</u> |
|-------------------------------|---|------------------|---------------------|--------------------|
| SUNYS PETROLEUM INC | 1594 WALKLEY RD OTTAWA K1V 6P5 ON CA ON | NW | 121.39 | 23 |
| SUNYS PETROLEUM INC | 1594 WALKLEY RD OTTAWA K1V 6P5 ON CA ON | NW | 121.39 | 23 |
| SUNYS PETROLEUM INC | 1594 WALKLEY RD OTTAWA K1V 6P5 ON CA ON | NW | 121.39 | 23 |
| SUNYS PETROLEUM INC | 1594 WALKLEY RD OTTAWA K1V 6P5 ON CA ON | NW | 121.39 | 23 |

FST - Fuel Storage Tank

A search of the FST database, dated Jul 31, 2020 has found that there are 4 FST site(s) within approximately 0.25 kilometers of the project property.

| <u>Equal/Higher Elevation</u> | <u>Address</u> | <u>Direction</u> | <u>Distance (m)</u> | <u>Map Key</u> |
|-------------------------------|---|------------------|---------------------|--------------------|
| SUNYS PETROLEUM INC | 1594 WALKLEY RD OTTAWA K1V 6P5 ON CA ON | NW | 121.39 | 23 |

| <u>Equal/Higher Elevation</u> | <u>Address</u> | <u>Direction</u> | <u>Distance (m)</u> | <u>Map Key</u> |
|-------------------------------|---|------------------|---------------------|--------------------|
| SUNYS PETROLEUM INC | 1594 WALKLEY RD OTTAWA K1V 6P5 ON CA ON | NW | 121.39 | 23 |
| SUNYS PETROLEUM INC | 1594 WALKLEY RD OTTAWA K1V 6P5 ON CA ON | NW | 121.39 | 23 |
| SUNYS PETROLEUM INC | 1594 WALKLEY RD OTTAWA K1V 6P5 ON CA ON | NW | 121.39 | 23 |

GEN - Ontario Regulation 347 Waste Generators Summary

A search of the GEN database, dated 1986-Jul 31, 2020 has found that there are 23 GEN site(s) within approximately 0.25 kilometers of the project property.

| <u>Equal/Higher Elevation</u> | <u>Address</u> | <u>Direction</u> | <u>Distance (m)</u> | <u>Map Key</u> |
|---------------------------------------|---|------------------|---------------------|-------------------|
| OTTAWA, CITY OF | 1770 HEATHERINGTON ROAD OTTAWA ON K1H 8K7 | - | 0.00 | 1 |
| OTTAWA, CITY OF- OPERATIONS BRANCH | CITY OF OTTAWA WORKS YARD 1770 HEATHERINGTON ROAD OTTAWA ON K1H 8K7 | - | 0.00 | 1 |
| City of Ottawa | 1770 Heatherington Road Ottawa ON K1H 8K7 | - | 0.00 | 1 |
| City of Ottawa | 1770 Heatherington Road Ottawa ON K1H 8K7 | - | 0.00 | 1 |
| City of Ottawa | 1770 Heatherington Road Ottawa ON K1H 8K7 | - | 0.00 | 1 |
| OTTAWA, CORPORATION OF THE CITY OF | 1770 HEATHERINGTON ROAD OTTAWA ON K1H 8K7 | - | 0.00 | 1 |
| OTTAWA, CORPORATION OF THE CITY OF | 1770 HEATHERINGTON ROAD OTTAWA ON | - | 0.00 | 1 |

| <u>Equal/Higher Elevation</u> | <u>Address</u> | <u>Direction</u> | <u>Distance (m)</u> | <u>Map Key</u> |
|--|---|------------------|---------------------|--------------------|
| OTTAWA, CORPORATION OF THE CITY OF | 1770 HEATHERINGTON ROAD OTTAWA ON | - | 0.00 | 1 |
| OTTAWA, CORPORATION OF THE CITY OF | 1770 HEATHERINGTON ROAD OTTAWA ON | - | 0.00 | 1 |
| OTTAWA, CORPORATION OF THE CITY OF | 1770 HEATHERINGTON ROAD OTTAWA ON K1H 8K7 | - | 0.00 | 1 |
| OTTAWA, CITY OF- OPERATIONS BRANCH 29-165 | CITY OF OTTAWA WORKS YARD 1770 HEATHERINGTON ROAD OTTAWA ON K1H 8K7 | - | 0.00 | 1 |
| City of Ottawa | 1770 Heatherington Road Ottawa ON K1H 8K7 | - | 0.00 | 1 |
| BETTY BRITE CLEANERS 05-390 | 1574 WALKLEY ROAD OTTAWA ON K1V 6P5 | WNW | 113.32 | 20 |
| STARLIGHT BUILDING CLEANING SERVICES | 1576 WALKLEY ROAD OTTAWA ON K1V 6P5 | WNW | 113.32 | 20 |
| BETTY BRITE CLEANERS | 1574 WALKLEY ROAD OTTAWA ON K1V 6P5 | WNW | 113.32 | 20 |
| BETTY BRITE CLEANERS | 1574 WALKLEY ROAD C/O 218 LAURIER AVENUE EAST OTTAWA ON K1V 6P5 | WNW | 113.32 | 20 |
| STARLIGHT BUILDING CLEANING SERVIC | 1576 WALKLEY ROAD OTTAWA ON K1V 6P5 | WNW | 113.32 | 20 |
| Rexall Pharmacy Group Ltd | 1725 Walkley Road Unit C Ottawa ON K1V 2P6 | NNW | 192.50 | 33 |

| <u>Equal/Higher Elevation</u> | <u>Address</u> | <u>Direction</u> | <u>Distance (m)</u> | <u>Map Key</u> |
|--------------------------------------|---|-------------------------|----------------------------|-----------------------|
| Pharma Plus Drugmarts Ltd | 1725 Walkley Road Unit C Ottawa ON K1V 2P6 | NNW | 192.50 | 33 |
| Pharma Plus Drugmarts Ltd | 1725 Walkley Road Unit C Ottawa ON K1V 2P6 | NNW | 192.50 | 33 |
| Rexall Pharmacy Group Ltd | 1725 Walkley Road Unit C Ottawa ON K1V 2P6 | NNW | 192.50 | 33 |
| Rexall Pharmacy Group Ltd | 1725 Walkley Road Unit C Ottawa ON K1V 2P6 | NNW | 192.50 | 33 |
| Timbercreek Asset Management | 2920 FAIRLEA CRESCENT OTTAWA ON | ENE | 232.00 | 36 |

PRT - Private and Retail Fuel Storage Tanks

A search of the PRT database, dated 1989-1996* has found that there are 1 PRT site(s) within approximately 0.25 kilometers of the project property.

| <u>Equal/Higher Elevation</u> | <u>Address</u> | <u>Direction</u> | <u>Distance (m)</u> | <u>Map Key</u> |
|--------------------------------------|--------------------------------------|-------------------------|----------------------------|-----------------------|
| SUNYS PETROLEUM INC | 1594 WALKLEY RD OTTAWA ON K1V 6P5 | NW | 121.39 | 23 |

SPL - Ontario Spills

A search of the SPL database, dated 1988-Mar 2020; Jul 2020 - Aug 2020 has found that there are 5 SPL site(s) within approximately 0.25 kilometers of the project property.

| <u>Equal/Higher Elevation</u> | <u>Address</u> | <u>Direction</u> | <u>Distance (m)</u> | <u>Map Key</u> |
|--------------------------------------|---|-------------------------|----------------------------|-----------------------|
| PRIVATE RESIDENCE | REAR OF PLAZA AT 1582 WALKLEY RD GARBAGE BIN AREA (N.O.S.) OTTAWA CITY ON K1V 6P5 | NW | 93.95 | 11 |
| City of Ottawa | 1602 Walkley RD Ottawa ON | NNW | 123.52 | 25 |
| NISSAN | WALKLEY & HEATHERINGTON STS. WALKLEY YARD DEALERSHIP OTTAWA CITY ON | NNE | 187.50 | 32 |

| <u>Equal/Higher Elevation</u> | <u>Address</u> | <u>Direction</u> | <u>Distance (m)</u> | <u>Map Key</u> |
|---|--|------------------|---------------------|--------------------|
| 1258963 Ontario Inc., operating as Condominium Management | Corporation<UNOFFICIAL> 1512 Walkley Road Ottawa ON | W | 249.76 | 41 |

| <u>Lower Elevation</u> | <u>Address</u> | <u>Direction</u> | <u>Distance (m)</u> | <u>Map Key</u> |
|------------------------|---|------------------|---------------------|--------------------|
| PRIVATE OWNER | 78 IRMA ST. MOTOR VEHICLE (OPERATING FLUID) OTTAWA CITY ON K1V 0E7 | SE | 148.30 | 31 |

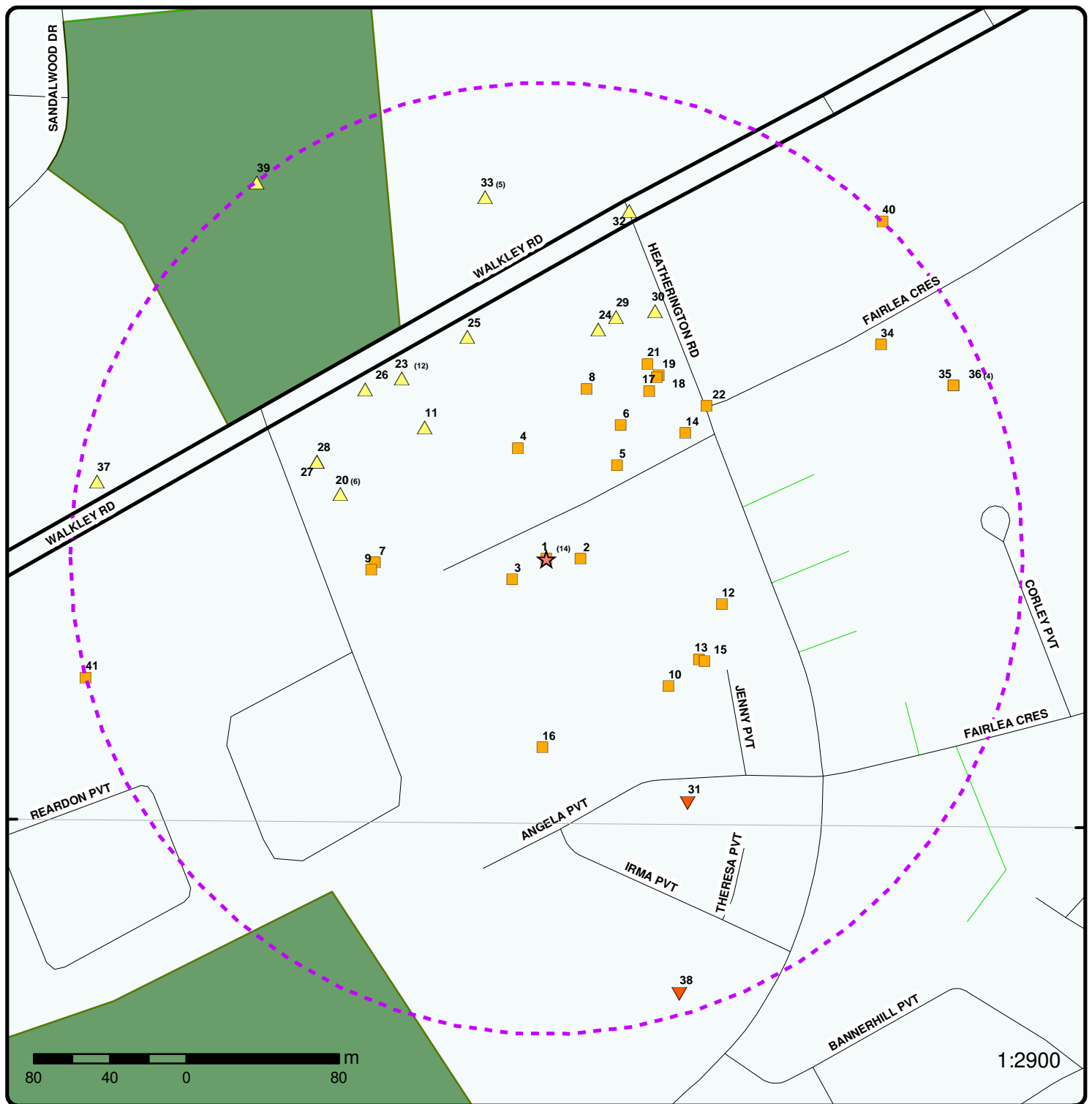
WWIS - Water Well Information System

A search of the WWIS database, dated Apr 30, 2020 has found that there are 22 WWIS site(s) within approximately 0.25 kilometers of the project property.

| <u>Equal/Higher Elevation</u> | <u>Address</u> | <u>Direction</u> | <u>Distance (m)</u> | <u>Map Key</u> |
|-------------------------------|---|------------------|---------------------|-------------------|
| | 1770 HEATHERINGTON ROAD Ottawa ON <i>Well ID: 7248684</i> | E | 17.96 | 2 |
| | 1770 HEATHERINGTON DR. Ottawa ON <i>Well ID: 7130023</i> | WSW | 21.18 | 3 |
| | 1770 HEATHERINGTON RD. OTTAWA ON <i>Well ID: 7102089</i> | NNW | 59.81 | 4 |
| | 1770 HEATHERINGTON Ottawa ON <i>Well ID: 7248689</i> | NE | 61.29 | 5 |
| | 1770 HEATHERINGTON RD. OTTAWA ON <i>Well ID: 7102092</i> | NE | 80.02 | 6 |
| | 1770 HEATHERINGTON Ottawa ON <i>Well ID: 7248687</i> | W | 90.06 | 7 |
| | 1770 HEATHERINGTON RD. OTTAWA ON <i>Well ID: 7102091</i> | NNE | 91.33 | 8 |

| <u>Equal/Higher Elevation</u> | <u>Address</u> | <u>Direction</u> | <u>Distance (m)</u> | <u>Map Key</u> |
|-------------------------------|--|------------------|---------------------|---------------------------|
| | 1770 HEATHERINGTON Ottawa ON <i>Well ID: 7248718</i> | W | 92.24 | <u>9</u> |
| | 1770 HEATHERINGTON RD. OTTAWA ON <i>Well ID: 7102085</i> | SE | 92.71 | <u>10</u> |
| | 1770 HEATHERINGTON DR. Ottawa ON <i>Well ID: 7130024</i> | E | 95.07 | <u>12</u> |
| | 1770 HEATHERINGTON OTTAWA ON <i>Well ID: 7266269</i> | ESE | 95.99 | <u>13</u> |
| | 1770 HEATHENNGTON ROAD OTTAWA ON <i>Well ID: 7199621</i> | ENE | 98.31 | <u>14</u> |
| | 1770 HEATHERINGTON ROAD Ottawa ON <i>Well ID: 7248717</i> | ESE | 99.05 | <u>15</u> |
| | 1770 HEATHERINGTON Ottawa ON <i>Well ID: 7248688</i> | S | 99.13 | <u>16</u> |
| | 1770 HEATHERINGTON RD. OTTAWA ON <i>Well ID: 7102090</i> | NE | 103.14 | <u>17</u> |
| | 1770 HEATHERINGTON ROAD lot A con 4 OTTAWA ON <i>Well ID: 7198794</i> | NE | 111.19 | <u>18</u> |
| | 1770 HEATHERINGTON RD. Ottawa ON <i>Well ID: 7116116</i> | NE | 112.57 | <u>19</u> |
| | 1770 HEATHERINGTON RD. Ottawa ON <i>Well ID: 7110645</i> | NE | 114.84 | <u>21</u> |
| | 1770 SEATHERINGTON Ottawa ON | NE | 115.90 | <u>22</u> |

| <u>Equal/Higher Elevation</u> | <u>Address</u> | <u>Direction</u> | <u>Distance (m)</u> | <u>Map Key</u> |
|-------------------------------|--------------------------------------|------------------|---------------------|--------------------|
| | <i>Well ID:</i> 7205197 | | | |
| | 5310 GYPLORE DR. MISSISSAUGA ON | WNW | 130.13 | 26 |
| | <i>Well ID:</i> 7154090 | | | |
| | ON | WNW | 130.66 | 27 |
| | <i>Well ID:</i> 1508970 | | | |
| | 1770 HEATHERINGTON ROAD Ottawa ON | NNE | 141.83 | 30 |
| | <i>Well ID:</i> 7248685 | | | |



Map : 0.25 Kilometer Radius

Order Number: 21020800093

Address: 1770 Heatherington Road, Ottawa, ON




| | | | |
|-------------------------------------|----------------------|-----------------------------------|--------------------------------|
| ★ Project Property | Expressway | Industrial and Resource - Regions | National Park |
| ⬡ Buffer Outline | Principal Highway | Main Line | Provincial or Territorial Park |
| ▲ Eris Sites with Higher Elevation | Secondary Highway | Sidetrack | Other Park |
| ■ Eris Sites with Same Elevation | Major Road | Transit Line | Golf Course or Driving Range |
| ▼ Eris Sites with Lower Elevation | Local road | Abandoned Line | Park or Sports Field |
| ○ Eris Sites with Unknown Elevation | Trail | | Other Recreation Area |
| | Proposed Road | | |
| | Ferry Route/Ice Road | | |

75°39'W

45°22'30"N

45°22'30"N



250 125 0 250 m

1:10000

Source: Esri, Maxar, GeoEye, Earthstar Geographics, CNES/Airbus DS, USDA, USGS, AeroGRID, IGN, and the GIS User Community

Aerial Year: 2015

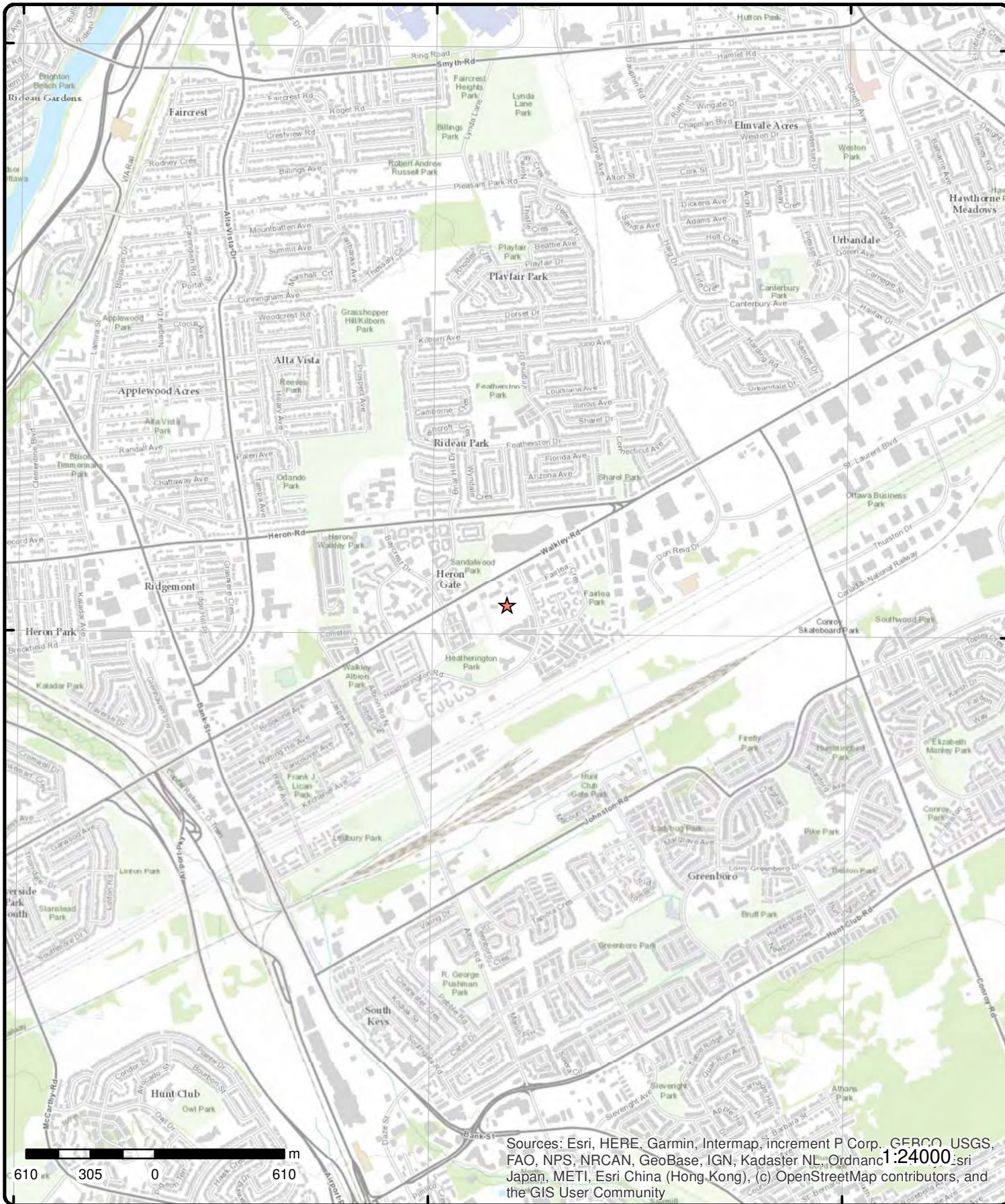
Address: 1770 Heatherington Road, Ottawa, ON

Source: ESRI World Imagery

Order Number: 21020800093



© ERIS Information Limited Partnership



Sources: Esri, HERE, Garmin, Intermap, increment P Corp., GEBCO, USGS, FAO, NPS, NRCAN, GeoBase, IGN, Kadaster NL, Ordnance Survey, Esri Japan, METI, Esri China (Hong Kong), (c) OpenStreetMap contributors, and the GIS User Community

Topographic Map

Address: 1770 Heatherington Road, ON

Source: ESRI World Topographic Map

Order Number: 2102080093



© ERIS Information Limited Partnership

Detail Report

| Map Key | Number of Records | Direction/ Distance (m) | Elev/Diff (m) | Site | DB |
|--------------------------|-------------------------|----------------------------|------------------|---|-----|
| 1 | 1 of 14 | -/0.0 | 87.9 / 0.00 | OTTAWA, CITY OF-OPERATIONS BRANCH CITY OF OTTAWA WORKS YARD 1770 HEATHERINGTON ROAD OTTAWA ON K1H 8K7 | GEN |
| Generator No: | ON0136205 | | | PO Box No: | |
| Status: | | | | Country: | |
| Approval Years: | 86,87,88,89,90 | | | Choice of Contact: | |
| Contam. Facility: | | | | Co Admin: | |
| MHSW Facility: | | | | Phone No Admin: | |
| SIC Code: | 4591 | | | | |
| SIC Description: | HIGHWAY, ETC. IND. | | | | |
| <u>Detail(s)</u> | | | | | |
| Waste Class: | 252 | | | | |
| Waste Class Desc: | WASTE OILS & LUBRICANTS | | | | |
| 1 | 2 of 14 | -/0.0 | 87.9 / 0.00 | OTTAWA, CITY OF 1770 HEATHERINGTON ROAD OTTAWA ON K1H 8K7 | GEN |
| Generator No: | ON0136205 | | | PO Box No: | |
| Status: | | | | Country: | |
| Approval Years: | 92,93,97,98 | | | Choice of Contact: | |
| Contam. Facility: | | | | Co Admin: | |
| MHSW Facility: | | | | Phone No Admin: | |
| SIC Code: | 8373 | | | | |
| SIC Description: | ENVIRON. ADMIN. | | | | |
| <u>Detail(s)</u> | | | | | |
| Waste Class: | 221 | | | | |
| Waste Class Desc: | LIGHT FUELS | | | | |
| Waste Class: | 251 | | | | |
| Waste Class Desc: | OIL SKIMMINGS & SLUDGES | | | | |
| Waste Class: | 252 | | | | |
| Waste Class Desc: | WASTE OILS & LUBRICANTS | | | | |
| 1 | 3 of 14 | -/0.0 | 87.9 / 0.00 | OTTAWA, CITY OF-OPERATIONS BRANCH 29- 165 CITY OF OTTAWA WORKS YARD 1770 HEATHERINGTON ROAD OTTAWA ON K1H 8K7 | GEN |
| Generator No: | ON0136205 | | | PO Box No: | |
| Status: | | | | Country: | |
| Approval Years: | 94,95,96 | | | Choice of Contact: | |
| Contam. Facility: | | | | Co Admin: | |
| MHSW Facility: | | | | Phone No Admin: | |
| SIC Code: | 4591 | | | | |

| Map Key | Number of Records | Direction/ Distance (m) | Elev/Diff (m) | Site | DB |
|---------------------------------|-------------------|--|------------------|--|-----|
| SIC Description: | | HIGHWAY, ETC. IND. | | | |
| <u>Detail(s)</u> | | | | | |
| Waste Class: | | 252 | | | |
| Waste Class Desc: | | WASTE OILS & LUBRICANTS | | | |
| <u>1</u> | 4 of 14 | -0.0 | 87.9 / 0.00 | OTTAWA, CORPORATION OF THE CITY OF 1770 HEATHERINGTON ROAD OTTAWA ON K1H 8K7 | GEN |
| Generator No: | | ON0136205 | | PO Box No: | |
| Status: | | | | Country: | |
| Approval Years: | | 99,00,01,02,03,04,05,06,07,08 | | Choice of Contact: | |
| Contam. Facility: | | | | Co Admin: | |
| MHSW Facility: | | | | Phone No Admin: | |
| SIC Code: | | 8372 | | | |
| SIC Description: | | REG. CONS./IND. DEV. | | | |
| <u>Detail(s)</u> | | | | | |
| Waste Class: | | 148 | | | |
| Waste Class Desc: | | INORGANIC LABORATORY CHEMICALS | | | |
| Waste Class: | | 149 | | | |
| Waste Class Desc: | | LANDFILL LEACHATES | | | |
| Waste Class: | | 221 | | | |
| Waste Class Desc: | | LIGHT FUELS | | | |
| Waste Class: | | 251 | | | |
| Waste Class Desc: | | OIL SKIMMINGS & SLUDGES | | | |
| Waste Class: | | 252 | | | |
| Waste Class Desc: | | WASTE OILS & LUBRICANTS | | | |
| <u>1</u> | 5 of 14 | -0.0 | 87.9 / 0.00 | 1770 Heatherington Road Ottawa ON | EHS |
| Order No: | | 20080104009 | | Nearest Intersection: Heatherington Road and Fairlea Crescent | |
| Status: | | C | | Municipality: | |
| Report Type: | | Complete Report | | Client Prov/State: AB | |
| Report Date: | | 1/14/2008 | | Search Radius (km): 0.25 | |
| Date Received: | | 1/4/2008 | | X: -75.645973 | |
| Previous Site Name: | | | | Y: 45.375966 | |
| Lot/Building Size: | | | | | |
| Additional Info Ordered: | | Fire Insur. Maps And /or Site Plans | | | |
| <u>1</u> | 6 of 14 | -0.0 | 87.9 / 0.00 | OTTAWA, CORPORATION OF THE CITY OF 1770 HEATHERINGTON ROAD OTTAWA ON | GEN |
| Generator No: | | ON0136205 | | PO Box No: | |
| Status: | | | | Country: | |
| Approval Years: | | 2009 | | Choice of Contact: | |
| Contam. Facility: | | | | Co Admin: | |
| MHSW Facility: | | | | Phone No Admin: | |
| SIC Code: | | 913910, 812930 | | | |
| SIC Description: | | Other Local Municipal and Regional Public Administration, Parking Lots and Garages | | | |

| Map Key | Number of Records | Direction/ Distance (m) | Elev/Diff (m) | Site | DB |
|--------------------------|-------------------|--------------------------------|------------------|------|----|
| <u>Detail(s)</u> | | | | | |
| Waste Class: | | 148 | | | |
| Waste Class Desc: | | INORGANIC LABORATORY CHEMICALS | | | |
| Waste Class: | | 149 | | | |
| Waste Class Desc: | | LANDFILL LEACHATES | | | |
| Waste Class: | | 221 | | | |
| Waste Class Desc: | | LIGHT FUELS | | | |
| Waste Class: | | 251 | | | |
| Waste Class Desc: | | OIL SKIMMINGS & SLUDGES | | | |
| Waste Class: | | 252 | | | |
| Waste Class Desc: | | WASTE OILS & LUBRICANTS | | | |

| | | | | | |
|--------------------------|--|-------|-------------|--|-----|
| <u>1</u> | 7 of 14 | -/0.0 | 87.9 / 0.00 | OTTAWA, CORPORATION OF THE CITY OF 1770 HEATHERINGTON ROAD OTTAWA ON | GEN |
| Generator No: | ON0136205 | | | PO Box No: | |
| Status: | | | | Country: | |
| Approval Years: | 2010 | | | Choice of Contact: | |
| Contam. Facility: | | | | Co Admin: | |
| MHSW Facility: | | | | Phone No Admin: | |
| SIC Code: | 913910, 812930 | | | | |
| SIC Description: | Other Local Municipal and Regional Public Administration, Parking Lots and Garages | | | | |

| | | | | | |
|--------------------------|--|--------------------------------|--|--|--|
| <u>Detail(s)</u> | | | | | |
| Waste Class: | | 149 | | | |
| Waste Class Desc: | | LANDFILL LEACHATES | | | |
| Waste Class: | | 221 | | | |
| Waste Class Desc: | | LIGHT FUELS | | | |
| Waste Class: | | 252 | | | |
| Waste Class Desc: | | WASTE OILS & LUBRICANTS | | | |
| Waste Class: | | 148 | | | |
| Waste Class Desc: | | INORGANIC LABORATORY CHEMICALS | | | |
| Waste Class: | | 251 | | | |
| Waste Class Desc: | | OIL SKIMMINGS & SLUDGES | | | |

| | | | | | |
|--------------------------|--|-------|-------------|--|-----|
| <u>1</u> | 8 of 14 | -/0.0 | 87.9 / 0.00 | OTTAWA, CORPORATION OF THE CITY OF 1770 HEATHERINGTON ROAD OTTAWA ON | GEN |
| Generator No: | ON0136205 | | | PO Box No: | |
| Status: | | | | Country: | |
| Approval Years: | 2011 | | | Choice of Contact: | |
| Contam. Facility: | | | | Co Admin: | |
| MHSW Facility: | | | | Phone No Admin: | |
| SIC Code: | 913910, 812930 | | | | |
| SIC Description: | Other Local Municipal and Regional Public Administration, Parking Lots and Garages | | | | |

| | | | | | |
|--------------------------|--|-------------------------|--|--|--|
| <u>Detail(s)</u> | | | | | |
| Waste Class: | | 251 | | | |
| Waste Class Desc: | | OIL SKIMMINGS & SLUDGES | | | |

| Map Key | Number of Records | Direction/ Distance (m) | Elev/Diff (m) | Site | DB |
|--------------------------|-------------------|--------------------------------|------------------|------|----|
| Waste Class: | | 221 | | | |
| Waste Class Desc: | | LIGHT FUELS | | | |
| Waste Class: | | 148 | | | |
| Waste Class Desc: | | INORGANIC LABORATORY CHEMICALS | | | |
| Waste Class: | | 252 | | | |
| Waste Class Desc: | | WASTE OILS & LUBRICANTS | | | |
| Waste Class: | | 149 | | | |
| Waste Class Desc: | | LANDFILL LEACHATES | | | |

| | | | | | |
|--------------------------|--|-------|-------------|--|-----|
| <u>1</u> | 9 of 14 | -/0.0 | 87.9 / 0.00 | OTTAWA, CORPORATION OF THE CITY OF 1770 HEATHERINGTON ROAD OTTAWA ON K1H 8K7 | GEN |
| Generator No: | ON0136205 | | | PO Box No: | |
| Status: | | | | Country: | |
| Approval Years: | 2012 | | | Choice of Contact: | |
| Contam. Facility: | | | | Co Admin: | |
| MHSW Facility: | | | | Phone No Admin: | |
| SIC Code: | 913910, 812930 | | | | |
| SIC Description: | Other Local Municipal and Regional Public Administration, Parking Lots and Garages | | | | |

Detail(s)

| | |
|--------------------------|--------------------------------|
| Waste Class: | 221 |
| Waste Class Desc: | LIGHT FUELS |
| Waste Class: | 149 |
| Waste Class Desc: | LANDFILL LEACHATES |
| Waste Class: | 252 |
| Waste Class Desc: | WASTE OILS & LUBRICANTS |
| Waste Class: | 251 |
| Waste Class Desc: | OIL SKIMMINGS & SLUDGES |
| Waste Class: | 148 |
| Waste Class Desc: | INORGANIC LABORATORY CHEMICALS |

| | | | | | |
|---------------------------------|---------------|-------|-------------|---|------------|
| <u>1</u> | 10 of 14 | -/0.0 | 87.9 / 0.00 | 1770 Heatherington Rd Ottawa ON K1V8T8 | EHS |
| Order No: | 20150608098 | | | Nearest Intersection: | |
| Status: | C | | | Municipality: | |
| Report Type: | Custom Report | | | Client Prov/State: | ON |
| Report Date: | 15-JUN-15 | | | Search Radius (km): | .25 |
| Date Received: | 08-JUN-15 | | | X: | -75.645394 |
| Previous Site Name: | | | | Y: | 45.37612 |
| Lot/Building Size: | | | | | |
| Additional Info Ordered: | | | | | |

| | | | | | |
|------------------------|-----------|-------|-------------|--|----------|
| <u>1</u> | 11 of 14 | -/0.0 | 87.9 / 0.00 | City of Ottawa 1770 Heatherington Road Ottawa ON K1H 8K7 | GEN |
| Generator No: | ON9765820 | | | PO Box No: | |
| Status: | | | | Country: | Canada |
| Approval Years: | 2016 | | | Choice of Contact: | CO_ADMIN |

| Map Key | Number of Records | Direction/ Distance (m) | Elev/Diff (m) | Site | DB |
|--|---|----------------------------|------------------|---|--|
| Contam. Facility: MHSW Facility: SIC Code: SIC Description: | No No 913910 913910 | | | Co Admin: Phone No Admin: | Richard Barker 613.580.2424 Ext.12567 |
| <u>Detail(s)</u> | | | | | |
| Waste Class: Waste Class Desc: | 251 OIL SKIMMINGS & SLUDGES | | | | |
| <u>1</u> | 12 of 14 | -/0.0 | 87.9 / 0.00 | City of Ottawa 1770 Heatherington Road Ottawa ON K1H 8K7 | GEN |
| Generator No: Status: Approval Years: Contam. Facility: MHSW Facility: SIC Code: SIC Description: | ON9765820 2015 No No 913910 913910 | | | PO Box No: Country: Choice of Contact: Co Admin: Phone No Admin: | Canada CO_ADMIN Richard Barker 613.580.2424 Ext.12567 |
| <u>Detail(s)</u> | | | | | |
| Waste Class: Waste Class Desc: | 251 OIL SKIMMINGS & SLUDGES | | | | |
| <u>1</u> | 13 of 14 | -/0.0 | 87.9 / 0.00 | City of Ottawa 1770 Heatherington Road Ottawa ON K1H 8K7 | GEN |
| Generator No: Status: Approval Years: Contam. Facility: MHSW Facility: SIC Code: SIC Description: | ON9765820 2014 No No 913910 913910 | | | PO Box No: Country: Choice of Contact: Co Admin: Phone No Admin: | Canada CO_OFFICIAL |
| <u>Detail(s)</u> | | | | | |
| Waste Class: Waste Class Desc: | 251 OIL SKIMMINGS & SLUDGES | | | | |
| <u>1</u> | 14 of 14 | -/0.0 | 87.9 / 0.00 | City of Ottawa 1770 Heatherington Road Ottawa ON K1H 8K7 | GEN |
| Generator No: Status: Approval Years: Contam. Facility: MHSW Facility: SIC Code: SIC Description: | ON9765820 Registered As of Oct 2019 | | | PO Box No: Country: Choice of Contact: Co Admin: Phone No Admin: | Canada |
| <u>Detail(s)</u> | | | | | |
| Waste Class: Waste Class Desc: | 251 L Waste oils/sludges (petroleum based) | | | | |

| Map Key | Number of Records | Direction/ Distance (m) | Elev/Diff (m) | Site | DB |
|--|-------------------|---|---------------|--------------------------------------|------|
| 2 | 1 of 1 | E/18.0 | 87.9 / 0.00 | 1770 HEATHERINGTON ROAD Ottawa ON | WWIS |
| Well ID: 7248684 Construction Date: Primary Water Use: Monitoring and Test Hole Sec. Water Use: 0 Final Well Status: Monitoring and Test Hole Water Type: Casing Material: Audit No: Z216490 Tag: A188655 Construction Method: Elevation (m): Elevation Reliability: Depth to Bedrock: Well Depth: Overburden/Bedrock: Pump Rate: Static Water Level: Flowing (Y/N): Flow Rate: Clear/Cloudy: | | Data Entry Status: Data Src: Date Received: 9/21/2015 Selected Flag: Yes Abandonment Rec: Contractor: 7241 Form Version: 7 Owner: Street Name: 1770 HEATHERINGTON ROAD County: OTTAWA Municipality: GLOUCESTER TOWNSHIP Site Info: WKQ-008166 A0-A06 Lot: Concession: Concession Name: Easting NAD83: Northing NAD83: Zone: UTM Reliability: | | | |
| PDF URL (Map): | | | | | |
| <u>Bore Hole Information</u> | | | | | |
| Bore Hole ID: 1005696514 DP2BR: Spatial Status: Code OB: Code OB Desc: Open Hole: Cluster Kind: Date Completed: 8/11/2015 Remarks: Elevrc Desc: Location Source Date: Improvement Location Source: Improvement Location Method: Source Revision Comment: Supplier Comment: | | Elevation: 86.931961 Elevrc: Zone: 18 East83: 449479 North83: 5024951 Org CS: UTM83 UTMRC: 4 UTMRC Desc: margin of error : 30 m - 100 m Location Method: wwr | | | |
| <u>Overburden and Bedrock Materials Interval</u> | | | | | |
| Formation ID: 1005721479 Layer: 1 Color: 6 General Color: BROWN Mat1: 01 Most Common Material: FILL Mat2: 11 Mat2 Desc: GRAVEL Mat3: 77 Mat3 Desc: LOOSE Formation Top Depth: 0 Formation End Depth: 5 Formation End Depth UOM: m | | | | | |

| Map Key | Number of Records | Direction/ Distance (m) | Elev/Diff (m) | Site | DB |
|---|--------------------------|--------------------------------|----------------------|-------------|-----------|
| <u>Overburden and Bedrock Materials Interval</u> | | | | | |
| Formation ID: | | 1005721482 | | | |
| Layer: | | 4 | | | |
| Color: | | 2 | | | |
| General Color: | | GREY | | | |
| Mat1: | | 15 | | | |
| Most Common Material: | | LIMESTONE | | | |
| Mat2: | | 26 | | | |
| Mat2 Desc: | | ROCK | | | |
| Mat3: | | | | | |
| Mat3 Desc: | | | | | |
| Formation Top Depth: | | 25 | | | |
| Formation End Depth: | | 60 | | | |
| Formation End Depth UOM: | | m | | | |
| <u>Overburden and Bedrock Materials Interval</u> | | | | | |
| Formation ID: | | 1005721480 | | | |
| Layer: | | 2 | | | |
| Color: | | 2 | | | |
| General Color: | | GREY | | | |
| Mat1: | | 05 | | | |
| Most Common Material: | | CLAY | | | |
| Mat2: | | 06 | | | |
| Mat2 Desc: | | SILT | | | |
| Mat3: | | 85 | | | |
| Mat3 Desc: | | SOFT | | | |
| Formation Top Depth: | | 5 | | | |
| Formation End Depth: | | 23 | | | |
| Formation End Depth UOM: | | m | | | |
| <u>Overburden and Bedrock Materials Interval</u> | | | | | |
| Formation ID: | | 1005721481 | | | |
| Layer: | | 3 | | | |
| Color: | | 8 | | | |
| General Color: | | BLACK | | | |
| Mat1: | | 17 | | | |
| Most Common Material: | | SHALE | | | |
| Mat2: | | 26 | | | |
| Mat2 Desc: | | ROCK | | | |
| Mat3: | | | | | |
| Mat3 Desc: | | | | | |
| Formation Top Depth: | | 23 | | | |
| Formation End Depth: | | 25 | | | |
| Formation End Depth UOM: | | m | | | |
| <u>Annular Space/Abandonment Sealing Record</u> | | | | | |
| Plug ID: | | 1005721491 | | | |
| Layer: | | 1 | | | |
| Plug From: | | 0 | | | |
| Plug To: | | 1 | | | |
| Plug Depth UOM: | | m | | | |
| <u>Annular Space/Abandonment Sealing Record</u> | | | | | |

| <i>Map Key</i> | <i>Number of Records</i> | <i>Direction/ Distance (m)</i> | <i>Elev/Diff (m)</i> | <i>Site</i> | <i>DB</i> |
|--|--------------------------|--------------------------------|----------------------|-------------|-----------|
| Plug ID: | | 1005721492 | | | |
| Layer: | | 2 | | | |
| Plug From: | | 1 | | | |
| Plug To: | | 54 | | | |
| Plug Depth UOM: | | m | | | |
| <u>Annular Space/Abandonment Sealing Record</u> | | | | | |
| Plug ID: | | 1005721493 | | | |
| Layer: | | 3 | | | |
| Plug From: | | 54 | | | |
| Plug To: | | 60 | | | |
| Plug Depth UOM: | | m | | | |
| <u>Method of Construction & Well Use</u> | | | | | |
| Method Construction ID: | | 1005721490 | | | |
| Method Construction Code: | | D | | | |
| Method Construction: | | Direct Push | | | |
| Other Method Construction: | | | | | |
| <u>Pipe Information</u> | | | | | |
| Pipe ID: | | 1005721478 | | | |
| Casing No: | | 0 | | | |
| Comment: | | | | | |
| Alt Name: | | | | | |
| <u>Construction Record - Casing</u> | | | | | |
| Casing ID: | | 1005721486 | | | |
| Layer: | | 1 | | | |
| Material: | | 5 | | | |
| Open Hole or Material: | | PLASTIC | | | |
| Depth From: | | 3 | | | |
| Depth To: | | 55 | | | |
| Casing Diameter: | | 2 | | | |
| Casing Diameter UOM: | | cm | | | |
| Casing Depth UOM: | | m | | | |
| <u>Construction Record - Screen</u> | | | | | |
| Screen ID: | | 1005721487 | | | |
| Layer: | | 1 | | | |
| Slot: | | 10 | | | |
| Screen Top Depth: | | 55 | | | |
| Screen End Depth: | | 60 | | | |
| Screen Material: | | 5 | | | |
| Screen Depth UOM: | | m | | | |
| Screen Diameter UOM: | | cm | | | |
| Screen Diameter: | | | | | |
| <u>Water Details</u> | | | | | |
| Water ID: | | 1005721485 | | | |
| Layer: | | | | | |
| Kind Code: | | | | | |
| Kind: | | | | | |

| Map Key | Number of Records | Direction/ Distance (m) | Elev/Diff (m) | Site | DB |
|-------------------------------|-------------------|----------------------------|------------------|------|----|
| Water Found Depth: | | | | | |
| Water Found Depth UOM: | | m | | | |
| <u>Hole Diameter</u> | | | | | |
| Hole ID: | | 1005721483 | | | |
| Diameter: | | 5 | | | |
| Depth From: | | 0 | | | |
| Depth To: | | 30 | | | |
| Hole Depth UOM: | | m | | | |
| Hole Diameter UOM: | | cm | | | |
| <u>Hole Diameter</u> | | | | | |
| Hole ID: | | 1005721484 | | | |
| Diameter: | | 3.5 | | | |
| Depth From: | | 30 | | | |
| Depth To: | | 60 | | | |
| Hole Depth UOM: | | m | | | |
| Hole Diameter UOM: | | cm | | | |

| | | | | | |
|-------------------------------|--------|---|-------------|-------------------------------------|------|
| <u>3</u> | 1 of 1 | WSW/21.2 | 87.9 / 0.00 | 1770 HEATHERINGTON DR. Ottawa ON | WWIS |
| Well ID: | | 7130023 | | Data Entry Status: | |
| Construction Date: | | | | Data Src: | |
| Primary Water Use: | | Monitoring and Test Hole | | Date Received: | |
| Sec. Water Use: | | 0 | | 9/22/2009 | |
| Final Well Status: | | Monitoring and Test Hole | | Selected Flag: | |
| Water Type: | | | | Yes | |
| Casing Material: | | | | Abandonment Rec: | |
| Audit No: | | Z100211 | | Contractor: | |
| Tag: | | A087280 | | 7241 | |
| Construction Method: | | | | Form Version: | |
| Elevation (m): | | | | 7 | |
| Elevation Reliability: | | | | Owner: | |
| Depth to Bedrock: | | | | Street Name: | |
| Well Depth: | | | | 1770 HEATHERINGTON DR. | |
| Overburden/Bedrock: | | | | County: | |
| Pump Rate: | | | | OTTAWA | |
| Static Water Level: | | | | Municipality: | |
| Flowing (Y/N): | | | | OTTAWA CITY | |
| Flow Rate: | | | | Site Info: | |
| Clear/Cloudy: | | | | Lot: | |
| | | | | Concession: | |
| | | | | Concession Name: | |
| | | | | Easting NAD83: | |
| | | | | Northing NAD83: | |
| | | | | Zone: | |
| | | | | UTM Reliability: | |
| PDF URL (Map): | | https://d2khazk8e83rdv.cloudfront.net/moe_mapping/downloads/2Water/Wells_pdfs/713\7130023.pdf | | | |

Bore Hole Information

| | | | | | | | |
|-------------------------------------|--|------------|--|-------------------------|--|--------------------------------|--|
| Bore Hole ID: | | 1002723345 | | Elevation: | | 87.19548 | |
| DP2BR: | | | | Elevrc: | | | |
| Spatial Status: | | | | Zone: | | 18 | |
| Code OB: | | | | East83: | | 449443 | |
| Code OB Desc: | | | | North83: | | 5024940 | |
| Open Hole: | | | | Org CS: | | UTM83 | |
| Cluster Kind: | | | | UTMRC: | | 4 | |
| Date Completed: | | 8/31/2009 | | UTMRC Desc: | | margin of error : 30 m - 100 m | |
| Remarks: | | | | Location Method: | | wwr | |
| Elevrc Desc: | | | | | | | |
| Location Source Date: | | | | | | | |
| Improvement Location Source: | | | | | | | |

| Map Key | Number of Records | Direction/ Distance (m) | Elev/Diff (m) | Site | DB |
|---------|-------------------|----------------------------|------------------|------|----|
|---------|-------------------|----------------------------|------------------|------|----|

Improvement Location Method:
Source Revision Comment:
Supplier Comment:

**Overburden and Bedrock
Materials Interval**

Formation ID: 1002855347
Layer: 1
Color: 6
General Color: BROWN
Mat1: 11
Most Common Material: GRAVEL
Mat2: 28
Mat2 Desc: SAND
Mat3: 73
Mat3 Desc: HARD
Formation Top Depth: 0
Formation End Depth: .91
Formation End Depth UOM: m

**Overburden and Bedrock
Materials Interval**

Formation ID: 1002855348
Layer: 2
Color: 6
General Color: BROWN
Mat1: 28
Most Common Material: SAND
Mat2: 05
Mat2 Desc: CLAY
Mat3: 85
Mat3 Desc: SOFT
Formation Top Depth: .91
Formation End Depth: 2.74
Formation End Depth UOM: m

**Overburden and Bedrock
Materials Interval**

Formation ID: 1002855349
Layer: 3
Color: 2
General Color: GREY
Mat1: 05
Most Common Material: CLAY
Mat2:
Mat2 Desc:
Mat3: 85
Mat3 Desc: SOFT
Formation Top Depth: 2.74
Formation End Depth: 5.49
Formation End Depth UOM: m

**Annular Space/Abandonment
Sealing Record**

Plug ID: 1002855353
Layer: 3
Plug From: 0.91
Plug To: 5.49

| <i>Map Key</i> | <i>Number of Records</i> | <i>Direction/ Distance (m)</i> | <i>Elev/Diff (m)</i> | <i>Site</i> | <i>DB</i> |
|--|--------------------------|--------------------------------|----------------------|-------------|-----------|
| Plug Depth UOM: | | m | | | |
| <u>Annular Space/Abandonment Sealing Record</u> | | | | | |
| Plug ID: | | 1002855352 | | | |
| Layer: | | 2 | | | |
| Plug From: | | 0.31 | | | |
| Plug To: | | 0.91 | | | |
| Plug Depth UOM: | | m | | | |
| <u>Annular Space/Abandonment Sealing Record</u> | | | | | |
| Plug ID: | | 1002855351 | | | |
| Layer: | | 1 | | | |
| Plug From: | | 0 | | | |
| Plug To: | | 0.31 | | | |
| Plug Depth UOM: | | m | | | |
| <u>Method of Construction & Well Use</u> | | | | | |
| Method Construction ID: | | 1002855359 | | | |
| Method Construction Code: | | D | | | |
| Method Construction: | | Direct Push | | | |
| Other Method Construction: | | | | | |
| <u>Pipe Information</u> | | | | | |
| Pipe ID: | | 1002855346 | | | |
| Casing No: | | 0 | | | |
| Comment: | | | | | |
| Alt Name: | | | | | |
| <u>Construction Record - Casing</u> | | | | | |
| Casing ID: | | 1002855355 | | | |
| Layer: | | 1 | | | |
| Material: | | 5 | | | |
| Open Hole or Material: | | PLASTIC | | | |
| Depth From: | | 0 | | | |
| Depth To: | | .91 | | | |
| Casing Diameter: | | 4.03 | | | |
| Casing Diameter UOM: | | cm | | | |
| Casing Depth UOM: | | m | | | |
| <u>Construction Record - Screen</u> | | | | | |
| Screen ID: | | 1002855356 | | | |
| Layer: | | 1 | | | |
| Slot: | | 10 | | | |
| Screen Top Depth: | | 0.91 | | | |
| Screen End Depth: | | 5.49 | | | |
| Screen Material: | | 5 | | | |
| Screen Depth UOM: | | m | | | |
| Screen Diameter UOM: | | cm | | | |
| Screen Diameter: | | 4.82 | | | |

Water Details

| Map Key | Number of Records | Direction/ Distance (m) | Elev/Diff (m) | Site | DB |
|---------|-------------------|----------------------------|------------------|------|----|
|---------|-------------------|----------------------------|------------------|------|----|

Water ID: 1002855354
Layer:
Kind Code:
Kind:
Water Found Depth:
Water Found Depth UOM: m

Hole Diameter

Hole ID: 1002855350
Diameter: 8.25
Depth From: 0
Depth To: 5.49
Hole Depth UOM: m
Hole Diameter UOM: cm

| | | | | | |
|-------------------|--------|----------|-------------|-------------------------------------|------|
| 4 | 1 of 1 | NNW/59.8 | 87.9 / 0.00 | 1770 HEATHERINGTON RD. OTTAWA ON | WWIS |
|-------------------|--------|----------|-------------|-------------------------------------|------|

| | |
|---|--|
| Well ID: 7102089 Construction Date: Primary Water Use: Sec. Water Use: Final Well Status: Observation Wells Water Type: Casing Material: Audit No: Z62476 Tag: A039299 Construction Method: Elevation (m): Elevation Reliability: Depth to Bedrock: Well Depth: Overburden/Bedrock: Pump Rate: Static Water Level: Flowing (Y/N): Flow Rate: Clear/Cloudy: | Data Entry Status: Data Src: Date Received: 2/12/2008 Selected Flag: Yes Abandonment Rec: Contractor: 7241 Form Version: 4 Owner: Street Name: 1770 HEATHERINGTON RD. County: OTTAWA Municipality: OTTAWA CITY Site Info: Lot: Concession: Concession Name: Easting NAD83: Northing NAD83: Zone: UTM Reliability: |
|---|--|

PDF URL (Map): https://d2khazk8e83rdv.cloudfront.net/moe_mapping/downloads/2Water/Wells_pdfs/7107102089.pdf

Bore Hole Information

| | |
|---|--|
| Bore Hole ID: 1001511164 DP2BR: Spatial Status: Code OB: Code OB Desc: Open Hole: Cluster Kind: Date Completed: 1/28/2008 Remarks: Elevrc Desc: Location Source Date: Improvement Location Source: Improvement Location Method: Source Revision Comment: Supplier Comment: | Elevation: 87.839782 Elevrc: Zone: 18 East83: 449446 North83: 5025009 Org CS: UTM83 UTMRC: 3 UTMRC Desc: margin of error : 10 - 30 m Location Method: wwr |
|---|--|

| Map Key | Number of Records | Direction/ Distance (m) | Elev/Diff (m) | Site | DB |
|---|--------------------------|------------------------------------|--------------------------|-------------|-----------|
| <u>Overburden and Bedrock Materials Interval</u> | | | | | |
| Formation ID: | | | 1001559220 | | |
| Layer: | | | 1 | | |
| Color: | | | 8 | | |
| General Color: | | | BLACK | | |
| Mat1: | | | 02 | | |
| Most Common Material: | | | TOPSOIL | | |
| Mat2: | | | | | |
| Mat2 Desc: | | | | | |
| Mat3: | | | 85 | | |
| Mat3 Desc: | | | SOFT | | |
| Formation Top Depth: | | | 0 | | |
| Formation End Depth: | | | .91 | | |
| Formation End Depth UOM: | | | m | | |
| <u>Overburden and Bedrock Materials Interval</u> | | | | | |
| Formation ID: | | | 1001559221 | | |
| Layer: | | | 2 | | |
| Color: | | | 6 | | |
| General Color: | | | BROWN | | |
| Mat1: | | | 05 | | |
| Most Common Material: | | | CLAY | | |
| Mat2: | | | | | |
| Mat2 Desc: | | | | | |
| Mat3: | | | 85 | | |
| Mat3 Desc: | | | SOFT | | |
| Formation Top Depth: | | | .91 | | |
| Formation End Depth: | | | 2.44 | | |
| Formation End Depth UOM: | | | m | | |
| <u>Overburden and Bedrock Materials Interval</u> | | | | | |
| Formation ID: | | | 1001559222 | | |
| Layer: | | | 3 | | |
| Color: | | | 2 | | |
| General Color: | | | GREY | | |
| Mat1: | | | 05 | | |
| Most Common Material: | | | CLAY | | |
| Mat2: | | | | | |
| Mat2 Desc: | | | | | |
| Mat3: | | | 85 | | |
| Mat3 Desc: | | | SOFT | | |
| Formation Top Depth: | | | 2.44 | | |
| Formation End Depth: | | | 6.1 | | |
| Formation End Depth UOM: | | | m | | |
| <u>Annular Space/Abandonment Sealing Record</u> | | | | | |
| Plug ID: | | | 1001559224 | | |
| Layer: | | | 1 | | |
| Plug From: | | | 0 | | |
| Plug To: | | | 1.83 | | |
| Plug Depth UOM: | | | m | | |
| <u>Annular Space/Abandonment Sealing Record</u> | | | | | |

| Map Key | Number of Records | Direction/ Distance (m) | Elev/Diff (m) | Site | DB |
|---|--------------------------|--------------------------------|----------------------|-------------|-----------|
| Plug ID: | | 1001559225 | | | |
| Layer: | | 2 | | | |
| Plug From: | | 1.83 | | | |
| Plug To: | | 6.1 | | | |
| Plug Depth UOM: | | m | | | |
| <u>Method of Construction & Well Use</u> | | | | | |
| Method Construction ID: | | 1001559229 | | | |
| Method Construction Code: | | B | | | |
| Method Construction: | | Other Method | | | |
| Other Method Construction: | | DIRECT PUSH | | | |
| <u>Pipe Information</u> | | | | | |
| Pipe ID: | | 1001559218 | | | |
| Casing No: | | 0 | | | |
| Comment: | | | | | |
| Alt Name: | | | | | |
| <u>Construction Record - Casing</u> | | | | | |
| Casing ID: | | 1001559227 | | | |
| Layer: | | | | | |
| Material: | | | | | |
| Open Hole or Material: | | | | | |
| Depth From: | | | | | |
| Depth To: | | 2.13 | | | |
| Casing Diameter: | | 3.81 | | | |
| Casing Diameter UOM: | | cm | | | |
| Casing Depth UOM: | | m | | | |
| <u>Construction Record - Screen</u> | | | | | |
| Screen ID: | | 1001559228 | | | |
| Layer: | | | | | |
| Slot: | | | | | |
| Screen Top Depth: | | | | | |
| Screen End Depth: | | | | | |
| Screen Material: | | | | | |
| Screen Depth UOM: | | | | | |
| Screen Diameter UOM: | | | | | |
| Screen Diameter: | | | | | |
| <u>Results of Well Yield Testing</u> | | | | | |
| Pump Test ID: | | 1001559219 | | | |
| Pump Set At: | | | | | |
| Static Level: | | | | | |
| Final Level After Pumping: | | | | | |
| Recommended Pump Depth: | | | | | |
| Pumping Rate: | | | | | |
| Flowing Rate: | | | | | |
| Recommended Pump Rate: | | | | | |
| Levels UOM: | | m | | | |
| Rate UOM: | | LPM | | | |
| Water State After Test Code: | | 0 | | | |
| Water State After Test: | | | | | |
| Pumping Test Method: | | 0 | | | |
| Pumping Duration HR: | | | | | |

| Map Key | Number of Records | Direction/ Distance (m) | Elev/Diff (m) | Site | DB |
|-------------------------------|-------------------|----------------------------|------------------|------|----|
| Pumping Duration MIN: | | | | | |
| Flowing: | | No | | | |
| <u>Water Details</u> | | | | | |
| Water ID: | | 1001559226 | | | |
| Layer: | | 1 | | | |
| Kind Code: | | | | | |
| Kind: | | | | | |
| Water Found Depth: | | | | | |
| Water Found Depth UOM: | | m | | | |
| <u>Hole Diameter</u> | | | | | |
| Hole ID: | | 1001559223 | | | |
| Diameter: | | 8.89 | | | |
| Depth From: | | | | | |
| Depth To: | | 6.1 | | | |
| Hole Depth UOM: | | m | | | |
| Hole Diameter UOM: | | cm | | | |

| | | | | | |
|-------------------------------|--------------------------|---------|-------------|---------------------------------|---------------------|
| 5 | 1 of 1 | NE/61.3 | 87.9 / 0.00 | 1770 HEATHERINGTON Ottawa ON | WWIS |
| Well ID: | 7248689 | | | Data Entry Status: | |
| Construction Date: | | | | Data Src: | |
| Primary Water Use: | Monitoring and Test Hole | | | Date Received: | 9/21/2015 |
| Sec. Water Use: | 0 | | | Selected Flag: | Yes |
| Final Well Status: | Monitoring and Test Hole | | | Abandonment Rec: | |
| Water Type: | | | | Contractor: | 7241 |
| Casing Material: | | | | Form Version: | 7 |
| Audit No: | Z214847 | | | Owner: | |
| Tag: | A186571 | | | Street Name: | 1770 HEATHERINGTON |
| Construction Method: | | | | County: | OTTAWA |
| Elevation (m): | | | | Municipality: | GLOUCESTER TOWNSHIP |
| Elevation Reliability: | | | | Site Info: | |
| Depth to Bedrock: | | | | Lot: | |
| Well Depth: | | | | Concession: | |
| Overburden/Bedrock: | | | | Concession Name: | |
| Pump Rate: | | | | Easting NAD83: | |
| Static Water Level: | | | | Northing NAD83: | |
| Flowing (Y/N): | | | | Zone: | |
| Flow Rate: | | | | UTM Reliability: | |
| Clear/Cloudy: | | | | | |
| PDF URL (Map): | | | | | |

Bore Hole Information

| | | | |
|-------------------------------------|------------|-------------------------|--------------------------------|
| Bore Hole ID: | 1005696529 | Elevation: | 86.785842 |
| DP2BR: | | Elevrc: | |
| Spatial Status: | | Zone: | 18 |
| Code OB: | | East83: | 449498 |
| Code OB Desc: | | North83: | 5025000 |
| Open Hole: | | Org CS: | UTM83 |
| Cluster Kind: | | UTMRC: | 4 |
| Date Completed: | 8/4/2015 | UTMRC Desc: | margin of error : 30 m - 100 m |
| Remarks: | | Location Method: | wwr |
| Elevrc Desc: | | | |
| Location Source Date: | | | |
| Improvement Location Source: | | | |

| Map Key | Number of Records | Direction/ Distance (m) | Elev/Diff (m) | Site | DB |
|---------|-------------------|----------------------------|------------------|------|----|
|---------|-------------------|----------------------------|------------------|------|----|

Improvement Location Method:
 Source Revision Comment:
 Supplier Comment:

Overburden and Bedrock
Materials Interval

Formation ID: 1005721554
 Layer: 2
 Color: 6
 General Color: BROWN
 Mat1: 05
 Most Common Material: CLAY
 Mat2: 06
 Mat2 Desc: SILT
 Mat3: 85
 Mat3 Desc: SOFT
 Formation Top Depth: .61
 Formation End Depth: 3.66
 Formation End Depth UOM: m

Overburden and Bedrock
Materials Interval

Formation ID: 1005721556
 Layer: 4
 Color: 2
 General Color: GREY
 Mat1: 34
 Most Common Material: TILL
 Mat2:
 Mat2 Desc:
 Mat3:
 Mat3 Desc:
 Formation Top Depth: 5.18
 Formation End Depth: 5.79
 Formation End Depth UOM: m

Overburden and Bedrock
Materials Interval

Formation ID: 1005721553
 Layer: 1
 Color: 2
 General Color: GREY
 Mat1: 11
 Most Common Material: GRAVEL
 Mat2: 28
 Mat2 Desc: SAND
 Mat3: 73
 Mat3 Desc: HARD
 Formation Top Depth: 0
 Formation End Depth: .61
 Formation End Depth UOM: m

Overburden and Bedrock
Materials Interval

Formation ID: 1005721555
 Layer: 3
 Color: 2
 General Color: GREY

| Map Key | Number of Records | Direction/ Distance (m) | Elev/Diff (m) | Site | DB |
|--|--------------------------|------------------------------------|--------------------------|-------------|-----------|
| Mat1: | | 05 | | | |
| Most Common Material: | | CLAY | | | |
| Mat2: | | 06 | | | |
| Mat2 Desc: | | SILT | | | |
| Mat3: | | 85 | | | |
| Mat3 Desc: | | SOFT | | | |
| Formation Top Depth: | | 3.66 | | | |
| Formation End Depth: | | 5.18 | | | |
| Formation End Depth UOM: | | m | | | |
| <u>Annular Space/Abandonment Sealing Record</u> | | | | | |
| Plug ID: | | 1005721565 | | | |
| Layer: | | 2 | | | |
| Plug From: | | 2.44 | | | |
| Plug To: | | 5.79 | | | |
| Plug Depth UOM: | | m | | | |
| <u>Annular Space/Abandonment Sealing Record</u> | | | | | |
| Plug ID: | | 1005721564 | | | |
| Layer: | | 1 | | | |
| Plug From: | | 0 | | | |
| Plug To: | | 2.44 | | | |
| Plug Depth UOM: | | m | | | |
| <u>Method of Construction & Well Use</u> | | | | | |
| Method Construction ID: | | 1005721563 | | | |
| Method Construction Code: | | 2 | | | |
| Method Construction: | | Rotary (Convent.) | | | |
| Other Method Construction: | | | | | |
| <u>Pipe Information</u> | | | | | |
| Pipe ID: | | 1005721552 | | | |
| Casing No: | | 0 | | | |
| Comment: | | | | | |
| Alt Name: | | | | | |
| <u>Construction Record - Casing</u> | | | | | |
| Casing ID: | | 1005721559 | | | |
| Layer: | | 1 | | | |
| Material: | | 5 | | | |
| Open Hole or Material: | | PLASTIC | | | |
| Depth From: | | -.91 | | | |
| Depth To: | | 2.74 | | | |
| Casing Diameter: | | 5.2 | | | |
| Casing Diameter UOM: | | cm | | | |
| Casing Depth UOM: | | m | | | |
| <u>Construction Record - Screen</u> | | | | | |
| Screen ID: | | 1005721560 | | | |
| Layer: | | 1 | | | |
| Slot: | | 10 | | | |
| Screen Top Depth: | | 2.74 | | | |

| Map Key | Number of Records | Direction/ Distance (m) | Elev/Diff (m) | Site | DB |
|-----------------------------|-------------------|----------------------------|------------------|------|----|
| Screen End Depth: | | 5.79 | | | |
| Screen Material: | | 5 | | | |
| Screen Depth UOM: | | m | | | |
| Screen Diameter UOM: | | cm | | | |
| Screen Diameter: | | 6.03 | | | |
| <u>Water Details</u> | | | | | |
| Water ID: | | 1005721558 | | | |
| Layer: | | | | | |
| Kind Code: | | | | | |
| Kind: | | | | | |
| Water Found Depth: | | | | | |
| Water Found Depth UOM: | | m | | | |
| <u>Hole Diameter</u> | | | | | |
| Hole ID: | | 1005721557 | | | |
| Diameter: | | 10.92 | | | |
| Depth From: | | 0 | | | |
| Depth To: | | 5.79 | | | |
| Hole Depth UOM: | | m | | | |
| Hole Diameter UOM: | | cm | | | |

| <u>6</u> | 1 of 1 | NE/80.0 | 87.9 / 0.00 | 1770 HEATHERINGTON RD. OTTAWA ON | WWIS |
|------------------------|---|---------|-------------|-------------------------------------|------------------------|
| Well ID: | 7102092 | | | Data Entry Status: | |
| Construction Date: | | | | Data Src: | |
| Primary Water Use: | Test Hole | | | Date Received: | 2/12/2008 |
| Sec. Water Use: | | | | Selected Flag: | Yes |
| Final Well Status: | Test Hole | | | Abandonment Rec: | |
| Water Type: | | | | Contractor: | 7241 |
| Casing Material: | | | | Form Version: | 4 |
| Audit No: | Z62471 | | | Owner: | |
| Tag: | A039291 | | | Street Name: | 1770 HEATHERINGTON RD. |
| Construction Method: | | | | County: | OTTAWA |
| Elevation (m): | | | | Municipality: | OTTAWA CITY |
| Elevation Reliability: | | | | Site Info: | |
| Depth to Bedrock: | | | | Lot: | |
| Well Depth: | | | | Concession: | |
| Overburden/Bedrock: | | | | Concession Name: | |
| Pump Rate: | | | | Easting NAD83: | |
| Static Water Level: | | | | Northing NAD83: | |
| Flowing (Y/N): | | | | Zone: | |
| Flow Rate: | | | | UTM Reliability: | |
| Clear/Cloudy: | | | | | |
| PDF URL (Map): | https://d2khazk8e83rdv.cloudfront.net/moe_mapping/downloads/2Water/Wells_pdfs/7107102092.pdf | | | | |

Bore Hole Information

| | | | |
|-----------------|------------|------------------|-----------------------------|
| Bore Hole ID: | 1001511212 | Elevation: | 87.184226 |
| DP2BR: | | Elevrc: | |
| Spatial Status: | | Zone: | 18 |
| Code OB: | | East83: | 449500 |
| Code OB Desc: | | North83: | 5025021 |
| Open Hole: | | Org CS: | UTM83 |
| Cluster Kind: | | UTMRC: | 3 |
| Date Completed: | 1/28/2008 | UTMRC Desc: | margin of error : 10 - 30 m |
| Remarks: | | Location Method: | wwr |

| Map Key | Number of Records | Direction/ Distance (m) | Elev/Diff (m) | Site | DB |
|--------------------------------------|--------------------------|------------------------------------|--------------------------|-------------|-----------|
| <i>Elevrc Desc:</i> | | | | | |
| <i>Location Source Date:</i> | | | | | |
| <i>Improvement Location Source:</i> | | | | | |
| <i>Improvement Location Method:</i> | | | | | |
| <i>Source Revision Comment:</i> | | | | | |
| <i>Supplier Comment:</i> | | | | | |
| | | | | | |
| <u>Overburden and Bedrock</u> | | | | | |
| <u>Materials Interval</u> | | | | | |
| <i>Formation ID:</i> | | | 1001559266 | | |
| <i>Layer:</i> | | | 2 | | |
| <i>Color:</i> | | | 6 | | |
| <i>General Color:</i> | | | BROWN | | |
| <i>Mat1:</i> | | | 28 | | |
| <i>Most Common Material:</i> | | | SAND | | |
| <i>Mat2:</i> | | | | | |
| <i>Mat2 Desc:</i> | | | | | |
| <i>Mat3:</i> | | | 85 | | |
| <i>Mat3 Desc:</i> | | | SOFT | | |
| <i>Formation Top Depth:</i> | | | .31 | | |
| <i>Formation End Depth:</i> | | | 1.5 | | |
| <i>Formation End Depth UOM:</i> | | | m | | |
| | | | | | |
| <u>Overburden and Bedrock</u> | | | | | |
| <u>Materials Interval</u> | | | | | |
| <i>Formation ID:</i> | | | 1001559265 | | |
| <i>Layer:</i> | | | 1 | | |
| <i>Color:</i> | | | 6 | | |
| <i>General Color:</i> | | | BROWN | | |
| <i>Mat1:</i> | | | 11 | | |
| <i>Most Common Material:</i> | | | GRAVEL | | |
| <i>Mat2:</i> | | | 28 | | |
| <i>Mat2 Desc:</i> | | | SAND | | |
| <i>Mat3:</i> | | | 85 | | |
| <i>Mat3 Desc:</i> | | | SOFT | | |
| <i>Formation Top Depth:</i> | | | 0 | | |
| <i>Formation End Depth:</i> | | | .31 | | |
| <i>Formation End Depth UOM:</i> | | | m | | |
| | | | | | |
| <u>Overburden and Bedrock</u> | | | | | |
| <u>Materials Interval</u> | | | | | |
| <i>Formation ID:</i> | | | 1001559267 | | |
| <i>Layer:</i> | | | 3 | | |
| <i>Color:</i> | | | 6 | | |
| <i>General Color:</i> | | | BROWN | | |
| <i>Mat1:</i> | | | 05 | | |
| <i>Most Common Material:</i> | | | CLAY | | |
| <i>Mat2:</i> | | | 28 | | |
| <i>Mat2 Desc:</i> | | | SAND | | |
| <i>Mat3:</i> | | | 85 | | |
| <i>Mat3 Desc:</i> | | | SOFT | | |
| <i>Formation Top Depth:</i> | | | 1.5 | | |
| <i>Formation End Depth:</i> | | | 2.44 | | |
| <i>Formation End Depth UOM:</i> | | | m | | |
| | | | | | |
| <u>Overburden and Bedrock</u> | | | | | |
| <u>Materials Interval</u> | | | | | |
| <i>Formation ID:</i> | | | 1001559268 | | |

| Map Key | Number of Records | Direction/ Distance (m) | Elev/Diff (m) | Site | DB |
|--|--------------------------|--------------------------------|----------------------|-------------|-----------|
| Layer: | | 4 | | | |
| Color: | | 2 | | | |
| General Color: | | GREY | | | |
| Mat1: | | 05 | | | |
| Most Common Material: | | CLAY | | | |
| Mat2: | | | | | |
| Mat2 Desc: | | | | | |
| Mat3: | | 91 | | | |
| Mat3 Desc: | | WATER-BEARING | | | |
| Formation Top Depth: | | 2.44 | | | |
| Formation End Depth: | | 5.49 | | | |
| Formation End Depth UOM: | | m | | | |
| <u>Annular Space/Abandonment Sealing Record</u> | | | | | |
| Plug ID: | | 1001559270 | | | |
| Layer: | | 1 | | | |
| Plug From: | | 0 | | | |
| Plug To: | | 1.22 | | | |
| Plug Depth UOM: | | m | | | |
| <u>Annular Space/Abandonment Sealing Record</u> | | | | | |
| Plug ID: | | 1001559271 | | | |
| Layer: | | 2 | | | |
| Plug From: | | 1.22 | | | |
| Plug To: | | 5.49 | | | |
| Plug Depth UOM: | | m | | | |
| <u>Method of Construction & Well Use</u> | | | | | |
| Method Construction ID: | | 1001559276 | | | |
| Method Construction Code: | | B | | | |
| Method Construction: | | Other Method | | | |
| Other Method Construction: | | DIRECT PUSH | | | |
| <u>Pipe Information</u> | | | | | |
| Pipe ID: | | 1001559263 | | | |
| Casing No: | | 0 | | | |
| Comment: | | | | | |
| Alt Name: | | | | | |
| <u>Construction Record - Casing</u> | | | | | |
| Casing ID: | | 1001559273 | | | |
| Layer: | | | | | |
| Material: | | 5 | | | |
| Open Hole or Material: | | PLASTIC | | | |
| Depth From: | | | | | |
| Depth To: | | 1.5 | | | |
| Casing Diameter: | | 3.81 | | | |
| Casing Diameter UOM: | | cm | | | |
| Casing Depth UOM: | | m | | | |
| <u>Construction Record - Screen</u> | | | | | |
| Screen ID: | | 1001559274 | | | |

| Map Key | Number of Records | Direction/ Distance (m) | Elev/Diff (m) | Site | DB |
|---|-------------------|----------------------------|------------------|------|----|
| Layer: Slot: Screen Top Depth: Screen End Depth: Screen Material: 5 Screen Depth UOM: Screen Diameter UOM: Screen Diameter: | | | | | |
| <u>Results of Well Yield Testing</u> | | | | | |
| Pump Test ID: 1001559264 Pump Set At: Static Level: Final Level After Pumping: Recommended Pump Depth: Pumping Rate: Flowing Rate: Recommended Pump Rate: Levels UOM: m Rate UOM: LPM Water State After Test Code: 0 Water State After Test: Pumping Test Method: 0 Pumping Duration HR: Pumping Duration MIN: Flowing: No | | | | | |
| <u>Water Details</u> | | | | | |
| Water ID: 1001559272 Layer: 1 Kind Code: Kind: Water Found Depth: Water Found Depth UOM: m | | | | | |
| <u>Hole Diameter</u> | | | | | |
| Hole ID: 1001559269 Diameter: 8.89 Depth From: Depth To: 5.49 Hole Depth UOM: m Hole Diameter UOM: cm | | | | | |

[7](#)

1 of 1

W/90.1

87.9 / 0.00

1770 HEATHERINGTON
Ottawa ON

WWIS

Well ID: 7248687
Construction Date:
Primary Water Use: Monitoring and Test Hole
Sec. Water Use: 0
Final Well Status: Monitoring and Test Hole
Water Type:
Casing Material:
Audit No: Z214843
Tag: A186574
Construction Method:
Elevation (m):
Elevation Reliability:

Data Entry Status:
Data Src:
Date Received: 9/21/2015
Selected Flag: Yes
Abandonment Rec:
Contractor: 7241
Form Version: 7
Owner:
Street Name: 1770 HEATHERINGTON
County: OTTAWA
Municipality: GLOUCESTER TOWNSHIP
Site Info:

| Map Key | Number of Records | Direction/ Distance (m) | Elev/Diff (m) | Site | DB |
|---|-------------------|----------------------------|------------------|--|----|
| Depth to Bedrock: Well Depth: Overburden/Bedrock: Pump Rate: Static Water Level: Flowing (Y/N): Flow Rate: Clear/Cloudy: | | | | Lot: Concession: Concession Name: Easting NAD83: Northing NAD83: Zone: UTM Reliability: | |
| PDF URL (Map): | | | | | |

Bore Hole Information

| | | | |
|-------------------------------------|------------|-------------------------|--------------------------------|
| Bore Hole ID: | 1005696523 | Elevation: | 87.619445 |
| DP2BR: | | Elevrc: | |
| Spatial Status: | | Zone: | 18 |
| Code OB: | | East83: | 449371 |
| Code OB Desc: | | North83: | 5024949 |
| Open Hole: | | Org CS: | UTM83 |
| Cluster Kind: | | UTMRC: | 4 |
| Date Completed: | 8/4/2015 | UTMRC Desc: | margin of error : 30 m - 100 m |
| Remarks: | | Location Method: | wwr |
| Elevrc Desc: | | | |
| Location Source Date: | | | |
| Improvement Location Source: | | | |
| Improvement Location Method: | | | |
| Source Revision Comment: | | | |
| Supplier Comment: | | | |

Overburden and Bedrock

Materials Interval

| | |
|---------------------------------|------------|
| Formation ID: | 1005721525 |
| Layer: | 1 |
| Color: | 2 |
| General Color: | GREY |
| Mat1: | 11 |
| Most Common Material: | GRAVEL |
| Mat2: | |
| Mat2 Desc: | |
| Mat3: | 77 |
| Mat3 Desc: | LOOSE |
| Formation Top Depth: | 0 |
| Formation End Depth: | .61 |
| Formation End Depth UOM: | m |

Overburden and Bedrock

Materials Interval

| | |
|---------------------------------|------------|
| Formation ID: | 1005721527 |
| Layer: | 3 |
| Color: | 6 |
| General Color: | BROWN |
| Mat1: | 05 |
| Most Common Material: | CLAY |
| Mat2: | 06 |
| Mat2 Desc: | SILT |
| Mat3: | 85 |
| Mat3 Desc: | SOFT |
| Formation Top Depth: | 2.44 |
| Formation End Depth: | 5.18 |
| Formation End Depth UOM: | m |

| Map Key | Number of Records | Direction/ Distance (m) | Elev/Diff (m) | Site | DB |
|---|--------------------------|------------------------------------|--------------------------|-------------|-----------|
| <u>Overburden and Bedrock Materials Interval</u> | | | | | |
| Formation ID: | | 1005721526 | | | |
| Layer: | | 2 | | | |
| Color: | | 6 | | | |
| General Color: | | BROWN | | | |
| Mat1: | | 05 | | | |
| Most Common Material: | | CLAY | | | |
| Mat2: | | 06 | | | |
| Mat2 Desc: | | SILT | | | |
| Mat3: | | 85 | | | |
| Mat3 Desc: | | SOFT | | | |
| Formation Top Depth: | | .61 | | | |
| Formation End Depth: | | 2.44 | | | |
| Formation End Depth UOM: | | m | | | |
| <u>Overburden and Bedrock Materials Interval</u> | | | | | |
| Formation ID: | | 1005721528 | | | |
| Layer: | | 4 | | | |
| Color: | | 2 | | | |
| General Color: | | GREY | | | |
| Mat1: | | 34 | | | |
| Most Common Material: | | TILL | | | |
| Mat2: | | | | | |
| Mat2 Desc: | | | | | |
| Mat3: | | 73 | | | |
| Mat3 Desc: | | HARD | | | |
| Formation Top Depth: | | 5.18 | | | |
| Formation End Depth: | | 6.1 | | | |
| Formation End Depth UOM: | | m | | | |
| <u>Annular Space/Abandonment Sealing Record</u> | | | | | |
| Plug ID: | | 1005721536 | | | |
| Layer: | | 1 | | | |
| Plug From: | | 0 | | | |
| Plug To: | | 2.74 | | | |
| Plug Depth UOM: | | m | | | |
| <u>Annular Space/Abandonment Sealing Record</u> | | | | | |
| Plug ID: | | 1005721537 | | | |
| Layer: | | 2 | | | |
| Plug From: | | 2.74 | | | |
| Plug To: | | 6.1 | | | |
| Plug Depth UOM: | | m | | | |
| <u>Method of Construction & Well Use</u> | | | | | |
| Method Construction ID: | | 1005721535 | | | |
| Method Construction Code: | | 2 | | | |
| Method Construction: | | Rotary (Convent.) | | | |
| Other Method Construction: | | | | | |

Pipe Information

| Map Key | Number of Records | Direction/ Distance (m) | Elev/Diff (m) | Site | DB |
|--|-------------------|----------------------------|------------------|------|----|
| Pipe ID: | | 1005721524 | | | |
| Casing No: | | 0 | | | |
| Comment: | | | | | |
| Alt Name: | | | | | |
| <u>Construction Record - Casing</u> | | | | | |
| Casing ID: | | 1005721531 | | | |
| Layer: | | 1 | | | |
| Material: | | 5 | | | |
| Open Hole or Material: | | PLASTIC | | | |
| Depth From: | | -.91 | | | |
| Depth To: | | 3.1 | | | |
| Casing Diameter: | | 5.2 | | | |
| Casing Diameter UOM: | | cm | | | |
| Casing Depth UOM: | | m | | | |
| <u>Construction Record - Screen</u> | | | | | |
| Screen ID: | | 1005721532 | | | |
| Layer: | | 1 | | | |
| Slot: | | 10 | | | |
| Screen Top Depth: | | 3.1 | | | |
| Screen End Depth: | | 6.1 | | | |
| Screen Material: | | 5 | | | |
| Screen Depth UOM: | | m | | | |
| Screen Diameter UOM: | | cm | | | |
| Screen Diameter: | | 6.03 | | | |
| <u>Water Details</u> | | | | | |
| Water ID: | | 1005721530 | | | |
| Layer: | | | | | |
| Kind Code: | | | | | |
| Kind: | | | | | |
| Water Found Depth: | | | | | |
| Water Found Depth UOM: | | m | | | |
| <u>Hole Diameter</u> | | | | | |
| Hole ID: | | 1005721529 | | | |
| Diameter: | | 10.92 | | | |
| Depth From: | | 0 | | | |
| Depth To: | | 6.1 | | | |
| Hole Depth UOM: | | m | | | |
| Hole Diameter UOM: | | cm | | | |

| | | | | | |
|--------------------|--------------------------|--------|-------------|---------------------------------|--------------------|
| <u>9</u> | 1 of 1 | W/92.2 | 87.9 / 0.00 | 1770 HEATHERINGTON Ottawa ON | WWIS |
| Well ID: | 7248718 | | | Data Entry Status: | |
| Construction Date: | | | | Data Src: | |
| Primary Water Use: | Monitoring and Test Hole | | | Date Received: | 9/21/2015 |
| Sec. Water Use: | 0 | | | Selected Flag: | Yes |
| Final Well Status: | Monitoring and Test Hole | | | Abandonment Rec: | |
| Water Type: | | | | Contractor: | 7241 |
| Casing Material: | | | | Form Version: | 7 |
| Audit No: | Z215109 | | | Owner: | |
| Tag: | A170604 | | | Street Name: | 1770 HEATHERINGTON |
| Construction | | | | County: | OTTAWA |

| Map Key | Number of Records | Direction/ Distance (m) | Elev/Diff (m) | Site | DB |
|-------------------------------|-------------------|----------------------------|------------------|-------------------------|---------------------|
| Method: | | | | | |
| Elevation (m): | | | | Municipality: | GLOUCESTER TOWNSHIP |
| Elevation Reliability: | | | | Site Info: | |
| Depth to Bedrock: | | | | Lot: | |
| Well Depth: | | | | Concession: | |
| Overburden/Bedrock: | | | | Concession Name: | |
| Pump Rate: | | | | Easting NAD83: | |
| Static Water Level: | | | | Northing NAD83: | |
| Flowing (Y/N): | | | | Zone: | |
| Flow Rate: | | | | UTM Reliability: | |
| Clear/Cloudy: | | | | | |
| PDF URL (Map): | | | | | |

Bore Hole Information

| | | | |
|-------------------------------------|------------|-------------------------|--------------------------------|
| Bore Hole ID: | 1005697046 | Elevation: | 87.588821 |
| DP2BR: | | Elevrc: | |
| Spatial Status: | | Zone: | 18 |
| Code OB: | | East83: | 449369 |
| Code OB Desc: | | North83: | 5024945 |
| Open Hole: | | Org CS: | UTM83 |
| Cluster Kind: | | UTMRC: | 4 |
| Date Completed: | 8/15/2015 | UTMRC Desc: | margin of error : 30 m - 100 m |
| Remarks: | | Location Method: | wwr |
| Elevrc Desc: | | | |
| Location Source Date: | | | |
| Improvement Location Source: | | | |
| Improvement Location Method: | | | |
| Source Revision Comment: | | | |
| Supplier Comment: | | | |

**Overburden and Bedrock
Materials Interval**

| | |
|---------------------------------|------------|
| Formation ID: | 1005721992 |
| Layer: | 3 |
| Color: | 2 |
| General Color: | GREY |
| Mat1: | 17 |
| Most Common Material: | SHALE |
| Mat2: | |
| Mat2 Desc: | |
| Mat3: | 74 |
| Mat3 Desc: | LAYERED |
| Formation Top Depth: | 7.01 |
| Formation End Depth: | 12.19 |
| Formation End Depth UOM: | m |

**Overburden and Bedrock
Materials Interval**

| | |
|------------------------------|------------|
| Formation ID: | 1005721990 |
| Layer: | 1 |
| Color: | 8 |
| General Color: | BLACK |
| Mat1: | 11 |
| Most Common Material: | GRAVEL |
| Mat2: | |
| Mat2 Desc: | |
| Mat3: | 66 |
| Mat3 Desc: | DENSE |
| Formation Top Depth: | 0 |

| Map Key | Number of Records | Direction/ Distance (m) | Elev/Diff (m) | Site | DB |
|---|--------------------------|------------------------------------|--------------------------|-------------|-----------|
| Formation End Depth: | | .31 | | | |
| Formation End Depth UOM: | | m | | | |
| <u>Overburden and Bedrock Materials Interval</u> | | | | | |
| Formation ID: | | 1005721991 | | | |
| Layer: | | 2 | | | |
| Color: | | 2 | | | |
| General Color: | | GREY | | | |
| Mat1: | | 05 | | | |
| Most Common Material: | | CLAY | | | |
| Mat2: | | 06 | | | |
| Mat2 Desc: | | SILT | | | |
| Mat3: | | 66 | | | |
| Mat3 Desc: | | DENSE | | | |
| Formation Top Depth: | | .31 | | | |
| Formation End Depth: | | 7.01 | | | |
| Formation End Depth UOM: | | m | | | |
| <u>Annular Space/Abandonment Sealing Record</u> | | | | | |
| Plug ID: | | 1005722002 | | | |
| Layer: | | 2 | | | |
| Plug From: | | 0.31 | | | |
| Plug To: | | 10.36 | | | |
| Plug Depth UOM: | | m | | | |
| <u>Annular Space/Abandonment Sealing Record</u> | | | | | |
| Plug ID: | | 1005722003 | | | |
| Layer: | | 3 | | | |
| Plug From: | | 10.36 | | | |
| Plug To: | | 12.19 | | | |
| Plug Depth UOM: | | m | | | |
| <u>Annular Space/Abandonment Sealing Record</u> | | | | | |
| Plug ID: | | 1005722001 | | | |
| Layer: | | 1 | | | |
| Plug From: | | 0 | | | |
| Plug To: | | 0.31 | | | |
| Plug Depth UOM: | | m | | | |
| <u>Method of Construction & Well Use</u> | | | | | |
| Method Construction ID: | | 1005722000 | | | |
| Method Construction Code: | | 5 | | | |
| Method Construction: | | Air Percussion | | | |
| Other Method Construction: | | | | | |
| <u>Pipe Information</u> | | | | | |
| Pipe ID: | | 1005721989 | | | |
| Casing No: | | 0 | | | |
| Comment: | | | | | |
| Alt Name: | | | | | |

| Map Key | Number of Records | Direction/ Distance (m) | Elev/Diff (m) | Site | DB |
|---------|-------------------|----------------------------|------------------|------|----|
|---------|-------------------|----------------------------|------------------|------|----|

Construction Record - Casing

Casing ID: 1005721996
Layer: 1
Material: 5
Open Hole or Material: PLASTIC
Depth From: 0
Depth To: 10.67
Casing Diameter: 4.03
Casing Diameter UOM: cm
Casing Depth UOM: m

Construction Record - Screen

Screen ID: 1005721997
Layer: 1
Slot: 10
Screen Top Depth: 10.67
Screen End Depth: 12.19
Screen Material: 5
Screen Depth UOM: m
Screen Diameter UOM: cm
Screen Diameter: 4.82

Water Details

Water ID: 1005721995
Layer:
Kind Code:
Kind:
Water Found Depth:
Water Found Depth UOM: m

Hole Diameter

Hole ID: 1005721993
Diameter: 11.43
Depth From: 0
Depth To: 7.67
Hole Depth UOM: m
Hole Diameter UOM: cm

Hole Diameter

Hole ID: 1005721994
Diameter: 7.62
Depth From: 7.62
Depth To: 12.19
Hole Depth UOM: m
Hole Diameter UOM: cm

| | | | | | |
|--------------------|--------|---------|-------------|-------------------------------------|------|
| 10 | 1 of 1 | SE/92.7 | 87.9 / 0.00 | 1770 HEATHERINGTON RD. OTTAWA ON | WWIS |
|--------------------|--------|---------|-------------|-------------------------------------|------|

| | |
|--|---|
| Well ID: 7102085 Construction Date: Primary Water Use: Sec. Water Use: Final Well Status: Test Hole Water Type: | Data Entry Status: Data Src: Date Received: 2/12/2008 Selected Flag: Yes Abandonment Rec: Contractor: 7241 |
|--|---|

| Map Key | Number of Records | Direction/ Distance (m) | Elev/Diff (m) | Site | DB |
|-------------------------------|-------------------|-------------------------|---------------|-------------------------|------------------------|
| Casing Material: | | | | Form Version: | 4 |
| Audit No: | Z62470 | | | Owner: | |
| Tag: | A039296 | | | Street Name: | 1770 HEATHERINGTON RD. |
| Construction Method: | | | | County: | OTTAWA |
| Elevation (m): | | | | Municipality: | OTTAWA CITY |
| Elevation Reliability: | | | | Site Info: | |
| Depth to Bedrock: | | | | Lot: | |
| Well Depth: | | | | Concession: | |
| Overburden/Bedrock: | | | | Concession Name: | |
| Pump Rate: | | | | Easting NAD83: | |
| Static Water Level: | | | | Northing NAD83: | |
| Flowing (Y/N): | | | | Zone: | |
| Flow Rate: | | | | UTM Reliability: | |
| Clear/Cloudy: | | | | | |

PDF URL (Map): https://d2khazk8e83rdv.cloudfront.net/moe_mapping/downloads/2Water/Wells_pdfs/710\7102085.pdf

Bore Hole Information

| | | | |
|-------------------------------------|------------|-------------------------|-----------------------------|
| Bore Hole ID: | 1001506788 | Elevation: | 86.615844 |
| DP2BR: | | Elevrc: | |
| Spatial Status: | | Zone: | 18 |
| Code OB: | | East83: | 449525 |
| Code OB Desc: | | North83: | 5024884 |
| Open Hole: | | Org CS: | UTM83 |
| Cluster Kind: | | UTMRC: | 3 |
| Date Completed: | 1/29/2008 | UTMRC Desc: | margin of error : 10 - 30 m |
| Remarks: | | Location Method: | wwr |
| Elevrc Desc: | | | |
| Location Source Date: | | | |
| Improvement Location Source: | | | |
| Improvement Location Method: | | | |
| Source Revision Comment: | | | |
| Supplier Comment: | | | |

Overburden and Bedrock Materials Interval

| | |
|---------------------------------|------------|
| Formation ID: | 1001559160 |
| Layer: | 2 |
| Color: | 6 |
| General Color: | BROWN |
| Mat1: | 05 |
| Most Common Material: | CLAY |
| Mat2: | 28 |
| Mat2 Desc: | SAND |
| Mat3: | 85 |
| Mat3 Desc: | SOFT |
| Formation Top Depth: | .91 |
| Formation End Depth: | 1.5 |
| Formation End Depth UOM: | m |

Overburden and Bedrock Materials Interval

| | |
|------------------------------|------------|
| Formation ID: | 1001559159 |
| Layer: | 1 |
| Color: | 6 |
| General Color: | BROWN |
| Mat1: | 11 |
| Most Common Material: | GRAVEL |
| Mat2: | |

| Map Key | Number of Records | Direction/ Distance (m) | Elev/Diff (m) | Site | DB |
|---|--------------------------|------------------------------------|--------------------------|-------------|-----------|
| Mat2 Desc: | | | | | |
| Mat3: | | 73 | | | |
| Mat3 Desc: | | HARD | | | |
| Formation Top Depth: | | 0 | | | |
| Formation End Depth: | | .91 | | | |
| Formation End Depth UOM: | | m | | | |
| <u>Overburden and Bedrock</u> | | | | | |
| <u>Materials Interval</u> | | | | | |
| Formation ID: | | 1001559161 | | | |
| Layer: | | 3 | | | |
| Color: | | 6 | | | |
| General Color: | | BROWN | | | |
| Mat1: | | 05 | | | |
| Most Common Material: | | CLAY | | | |
| Mat2: | | | | | |
| Mat2 Desc: | | | | | |
| Mat3: | | 85 | | | |
| Mat3 Desc: | | SOFT | | | |
| Formation Top Depth: | | 1.5 | | | |
| Formation End Depth: | | 2.44 | | | |
| Formation End Depth UOM: | | m | | | |
| <u>Overburden and Bedrock</u> | | | | | |
| <u>Materials Interval</u> | | | | | |
| Formation ID: | | 1001559162 | | | |
| Layer: | | 4 | | | |
| Color: | | 6 | | | |
| General Color: | | BROWN | | | |
| Mat1: | | 05 | | | |
| Most Common Material: | | CLAY | | | |
| Mat2: | | | | | |
| Mat2 Desc: | | | | | |
| Mat3: | | 91 | | | |
| Mat3 Desc: | | WATER-BEARING | | | |
| Formation Top Depth: | | 2.44 | | | |
| Formation End Depth: | | 6.1 | | | |
| Formation End Depth UOM: | | m | | | |
| <u>Annular Space/Abandonment</u> | | | | | |
| <u>Sealing Record</u> | | | | | |
| Plug ID: | | 1001559165 | | | |
| Layer: | | 2 | | | |
| Plug From: | | 1.22 | | | |
| Plug To: | | 6.1 | | | |
| Plug Depth UOM: | | m | | | |
| <u>Annular Space/Abandonment</u> | | | | | |
| <u>Sealing Record</u> | | | | | |
| Plug ID: | | 1001559164 | | | |
| Layer: | | 1 | | | |
| Plug From: | | 0 | | | |
| Plug To: | | 1.22 | | | |
| Plug Depth UOM: | | m | | | |
| <u>Method of Construction & Well</u> | | | | | |
| <u>Use</u> | | | | | |

| <i>Map Key</i> | <i>Number of Records</i> | <i>Direction/ Distance (m)</i> | <i>Elev/Diff (m)</i> | <i>Site</i> | <i>DB</i> |
|---|--------------------------|--------------------------------|----------------------|-------------|-----------|
| Method Construction ID: | | 1001559169 | | | |
| Method Construction Code: | | B | | | |
| Method Construction: | | Other Method | | | |
| Other Method Construction: | | DIRECT PUSH | | | |
| <u>Pipe Information</u> | | | | | |
| Pipe ID: | | 1001559157 | | | |
| Casing No: | | 0 | | | |
| Comment: | | | | | |
| Alt Name: | | | | | |
| <u>Construction Record - Casing</u> | | | | | |
| Casing ID: | | 1001559167 | | | |
| Layer: | | | | | |
| Material: | | 5 | | | |
| Open Hole or Material: | | PLASTIC | | | |
| Depth From: | | | | | |
| Depth To: | | 15 | | | |
| Casing Diameter: | | 3.81 | | | |
| Casing Diameter UOM: | | cm | | | |
| Casing Depth UOM: | | m | | | |
| <u>Construction Record - Screen</u> | | | | | |
| Screen ID: | | 1001559168 | | | |
| Layer: | | | | | |
| Slot: | | | | | |
| Screen Top Depth: | | | | | |
| Screen End Depth: | | | | | |
| Screen Material: | | 5 | | | |
| Screen Depth UOM: | | | | | |
| Screen Diameter UOM: | | | | | |
| Screen Diameter: | | | | | |
| <u>Results of Well Yield Testing</u> | | | | | |
| Pump Test ID: | | 1001559158 | | | |
| Pump Set At: | | | | | |
| Static Level: | | | | | |
| Final Level After Pumping: | | | | | |
| Recommended Pump Depth: | | | | | |
| Pumping Rate: | | | | | |
| Flowing Rate: | | | | | |
| Recommended Pump Rate: | | | | | |
| Levels UOM: | | m | | | |
| Rate UOM: | | LPM | | | |
| Water State After Test Code: | | 0 | | | |
| Water State After Test: | | | | | |
| Pumping Test Method: | | 0 | | | |
| Pumping Duration HR: | | | | | |
| Pumping Duration MIN: | | | | | |
| Flowing: | | No | | | |
| <u>Water Details</u> | | | | | |
| Water ID: | | 1001559166 | | | |
| Layer: | | 1 | | | |
| Kind Code: | | | | | |
| Kind: | | | | | |
| Water Found Depth: | | | | | |

| Map Key | Number of Records | Direction/ Distance (m) | Elev/Diff (m) | Site | DB |
|-----------------------------|-------------------|----------------------------|------------------|------|----|
| Water Found Depth UOM: | | m | | | |
| <u>Hole Diameter</u> | | | | | |
| Hole ID: | | 1001559163 | | | |
| Diameter: | | 8 | | | |
| Depth From: | | | | | |
| Depth To: | | 6.1 | | | |
| Hole Depth UOM: | | m | | | |
| Hole Diameter UOM: | | cm | | | |

| | | | | | |
|------------------------|--------------------------|--------|-------------|-------------------------------------|------------------------|
| 12 | 1 of 1 | E/95.1 | 87.9 / 0.00 | 1770 HEATHERINGTON DR. Ottawa ON | WWIS |
| Well ID: | 7130024 | | | Data Entry Status: | |
| Construction Date: | | | | Data Src: | |
| Primary Water Use: | Monitoring and Test Hole | | | Date Received: | 9/22/2009 |
| Sec. Water Use: | 0 | | | Selected Flag: | Yes |
| Final Well Status: | Monitoring and Test Hole | | | Abandonment Rec: | |
| Water Type: | | | | Contractor: | 7241 |
| Casing Material: | | | | Form Version: | 7 |
| Audit No: | Z100212 | | | Owner: | |
| Tag: | A087281 | | | Street Name: | 1770 HEATHERINGTON DR. |
| Construction Method: | | | | County: | OTTAWA |
| Elevation (m): | | | | Municipality: | OTTAWA CITY |
| Elevation Reliability: | | | | Site Info: | |
| Depth to Bedrock: | | | | Lot: | |
| Well Depth: | | | | Concession: | |
| Overburden/Bedrock: | | | | Concession Name: | |
| Pump Rate: | | | | Easting NAD83: | |
| Static Water Level: | | | | Northing NAD83: | |
| Flowing (Y/N): | | | | Zone: | |
| Flow Rate: | | | | UTM Reliability: | |
| Clear/Cloudy: | | | | | |

PDF URL (Map): https://d2khazk8e83rdv.cloudfront.net/moe_mapping/downloads/2Water/Wells_pdfs/713\7130024.pdf

Bore Hole Information

| | | | |
|-----------------------------|------------|------------------|--------------------------------|
| Bore Hole ID: | 1002723348 | Elevation: | 86.993812 |
| DP2BR: | | Elevrc: | |
| Spatial Status: | | Zone: | 18 |
| Code OB: | | East83: | 449553 |
| Code OB Desc: | | North83: | 5024927 |
| Open Hole: | | Org CS: | UTM83 |
| Cluster Kind: | | UTMRC: | 4 |
| Date Completed: | 8/31/2009 | UTMRC Desc: | margin of error : 30 m - 100 m |
| Remarks: | | Location Method: | wwr |
| Elevrc Desc: | | | |
| Location Source Date: | | | |
| Improvment Location Source: | | | |
| Improvment Location Method: | | | |
| Source Revision Comment: | | | |
| Supplier Comment: | | | |

**Overburden and Bedrock
Materials Interval**

| | |
|---------------|------------|
| Formation ID: | 1002855365 |
| Layer: | 3 |
| Color: | 2 |

| Map Key | Number of Records | Direction/ Distance (m) | Elev/Diff (m) | Site | DB |
|---|--------------------------|------------------------------------|--------------------------|-------------|-----------|
| General Color: | | GREY | | | |
| Mat1: | | 05 | | | |
| Most Common Material: | | CLAY | | | |
| Mat2: | | | | | |
| Mat2 Desc: | | | | | |
| Mat3: | | 85 | | | |
| Mat3 Desc: | | SOFT | | | |
| Formation Top Depth: | | 3.1 | | | |
| Formation End Depth: | | 4.57 | | | |
| Formation End Depth UOM: | | m | | | |
| <u>Overburden and Bedrock Materials Interval</u> | | | | | |
| Formation ID: | | 1002855364 | | | |
| Layer: | | 2 | | | |
| Color: | | 2 | | | |
| General Color: | | GREY | | | |
| Mat1: | | 05 | | | |
| Most Common Material: | | CLAY | | | |
| Mat2: | | 06 | | | |
| Mat2 Desc: | | SILT | | | |
| Mat3: | | 85 | | | |
| Mat3 Desc: | | SOFT | | | |
| Formation Top Depth: | | 1.83 | | | |
| Formation End Depth: | | 3.1 | | | |
| Formation End Depth UOM: | | m | | | |
| <u>Overburden and Bedrock Materials Interval</u> | | | | | |
| Formation ID: | | 1002855363 | | | |
| Layer: | | 1 | | | |
| Color: | | 6 | | | |
| General Color: | | BROWN | | | |
| Mat1: | | 28 | | | |
| Most Common Material: | | SAND | | | |
| Mat2: | | 11 | | | |
| Mat2 Desc: | | GRAVEL | | | |
| Mat3: | | 85 | | | |
| Mat3 Desc: | | SOFT | | | |
| Formation Top Depth: | | 0 | | | |
| Formation End Depth: | | 1.83 | | | |
| Formation End Depth UOM: | | m | | | |
| <u>Annular Space/Abandonment Sealing Record</u> | | | | | |
| Plug ID: | | 1002855367 | | | |
| Layer: | | 1 | | | |
| Plug From: | | 0 | | | |
| Plug To: | | 0.31 | | | |
| Plug Depth UOM: | | m | | | |
| <u>Method of Construction & Well Use</u> | | | | | |
| Method Construction ID: | | 1002855373 | | | |
| Method Construction Code: | | D | | | |
| Method Construction: | | Direct Push | | | |
| Other Method Construction: | | | | | |

| Map Key | Number of Records | Direction/ Distance (m) | Elev/Diff (m) | Site | DB |
|--|-------------------|----------------------------|------------------|------|----|
| <u>Pipe Information</u> | | | | | |
| Pipe ID: | | 1002855362 | | | |
| Casing No: | | 0 | | | |
| Comment: | | | | | |
| Alt Name: | | | | | |
| <u>Construction Record - Casing</u> | | | | | |
| Casing ID: | | 1002855369 | | | |
| Layer: | | 1 | | | |
| Material: | | 5 | | | |
| Open Hole or Material: | | PLASTIC | | | |
| Depth From: | | 0 | | | |
| Depth To: | | 1.5 | | | |
| Casing Diameter: | | 4.03 | | | |
| Casing Diameter UOM: | | cm | | | |
| Casing Depth UOM: | | m | | | |
| <u>Construction Record - Screen</u> | | | | | |
| Screen ID: | | 1002855370 | | | |
| Layer: | | 1 | | | |
| Slot: | | 10 | | | |
| Screen Top Depth: | | 1.5 | | | |
| Screen End Depth: | | 4.57 | | | |
| Screen Material: | | 5 | | | |
| Screen Depth UOM: | | m | | | |
| Screen Diameter UOM: | | cm | | | |
| Screen Diameter: | | 4.82 | | | |
| <u>Water Details</u> | | | | | |
| Water ID: | | 1002855368 | | | |
| Layer: | | | | | |
| Kind Code: | | | | | |
| Kind: | | | | | |
| Water Found Depth: | | | | | |
| Water Found Depth UOM: | | m | | | |
| <u>Hole Diameter</u> | | | | | |
| Hole ID: | | 1002855366 | | | |
| Diameter: | | 8.25 | | | |
| Depth From: | | 0 | | | |
| Depth To: | | 4.57 | | | |
| Hole Depth UOM: | | m | | | |
| Hole Diameter UOM: | | cm | | | |

[13](#)

1 of 1

ESE/96.0

87.9 / 0.00

1770 HEATHERINGTON
OTTAWA ON

WWIS

Well ID: 7266269
 Construction Date:
 Primary Water Use: Monitoring and Test Hole
 Sec. Water Use: 0
 Final Well Status: Monitoring and Test Hole
 Water Type:
 Casing Material:
 Audit No: Z214844
 Tag: A186572

Data Entry Status:
 Data Src:
 Date Received: 9/21/2015
 Selected Flag: Yes
 Abandonment Rec:
 Contractor: 7241
 Form Version: 7
 Owner:
 Street Name: 1770 HEATHERINGTON

| Map Key | Number of Records | Direction/ Distance (m) | Elev/Diff (m) | Site | DB |
|--------------------------------------|-------------------|----------------------------|------------------|-------------------------|--------------------------------|
| Construction Method: | | | | County: | OTTAWA |
| Elevation (m): | | | | Municipality: | OTTAWA CITY |
| Elevation Reliability: | | | | Site Info: | |
| Depth to Bedrock: | | | | Lot: | |
| Well Depth: | | | | Concession: | |
| Overburden/Bedrock: | | | | Concession Name: | |
| Pump Rate: | | | | Easting NAD83: | |
| Static Water Level: | | | | Northing NAD83: | |
| Flowing (Y/N): | | | | Zone: | |
| Flow Rate: | | | | UTM Reliability: | |
| Clear/Cloudy: | | | | | |
| PDF URL (Map): | | | | | |
| <u>Bore Hole Information</u> | | | | | |
| Bore Hole ID: | 1006124935 | | | Elevation: | 86.653793 |
| DP2BR: | | | | Elevrc: | |
| Spatial Status: | | | | Zone: | 18 |
| Code OB: | | | | East83: | 449541 |
| Code OB Desc: | | | | North83: | 5024898 |
| Open Hole: | | | | Org CS: | UTM83 |
| Cluster Kind: | | | | UTMRC: | 4 |
| Date Completed: | 8/4/2015 | | | UTMRC Desc: | margin of error : 30 m - 100 m |
| Remarks: | | | | Location Method: | wwr |
| Elevrc Desc: | | | | | |
| Location Source Date: | | | | | |
| Improvement Location Source: | | | | | |
| Improvement Location Method: | | | | | |
| Source Revision Comment: | | | | | |
| Supplier Comment: | | | | | |
| <u>Overburden and Bedrock</u> | | | | | |
| <u>Materials Interval</u> | | | | | |
| Formation ID: | 1006138708 | | | | |
| Layer: | 2 | | | | |
| Color: | 6 | | | | |
| General Color: | BROWN | | | | |
| Mat1: | 05 | | | | |
| Most Common Material: | CLAY | | | | |
| Mat2: | 06 | | | | |
| Mat2 Desc: | SILT | | | | |
| Mat3: | 85 | | | | |
| Mat3 Desc: | SOFT | | | | |
| Formation Top Depth: | .61 | | | | |
| Formation End Depth: | 2.44 | | | | |
| Formation End Depth UOM: | m | | | | |
| <u>Overburden and Bedrock</u> | | | | | |
| <u>Materials Interval</u> | | | | | |
| Formation ID: | 1006138709 | | | | |
| Layer: | 3 | | | | |
| Color: | 6 | | | | |
| General Color: | BROWN | | | | |
| Mat1: | 05 | | | | |
| Most Common Material: | CLAY | | | | |
| Mat2: | 06 | | | | |
| Mat2 Desc: | SILT | | | | |
| Mat3: | 85 | | | | |
| Mat3 Desc: | SOFT | | | | |

| Map Key | Number of Records | Direction/ Distance (m) | Elev/Diff (m) | Site | DB |
|---|--------------------------|------------------------------------|--------------------------|-------------|-----------|
| Formation Top Depth: | | 2.44 | | | |
| Formation End Depth: | | 5.18 | | | |
| Formation End Depth UOM: | | m | | | |
| <u>Overburden and Bedrock Materials Interval</u> | | | | | |
| Formation ID: | | 1006138707 | | | |
| Layer: | | 1 | | | |
| Color: | | 2 | | | |
| General Color: | | GREY | | | |
| Mat1: | | 11 | | | |
| Most Common Material: | | GRAVEL | | | |
| Mat2: | | | | | |
| Mat2 Desc: | | | | | |
| Mat3: | | 77 | | | |
| Mat3 Desc: | | LOOSE | | | |
| Formation Top Depth: | | 0 | | | |
| Formation End Depth: | | .61 | | | |
| Formation End Depth UOM: | | m | | | |
| <u>Overburden and Bedrock Materials Interval</u> | | | | | |
| Formation ID: | | 1006138710 | | | |
| Layer: | | 4 | | | |
| Color: | | 2 | | | |
| General Color: | | GREY | | | |
| Mat1: | | 34 | | | |
| Most Common Material: | | TILL | | | |
| Mat2: | | | | | |
| Mat2 Desc: | | | | | |
| Mat3: | | 73 | | | |
| Mat3 Desc: | | HARD | | | |
| Formation Top Depth: | | 5.18 | | | |
| Formation End Depth: | | 6.1 | | | |
| Formation End Depth UOM: | | m | | | |
| <u>Annular Space/Abandonment Sealing Record</u> | | | | | |
| Plug ID: | | 1006138719 | | | |
| Layer: | | 2 | | | |
| Plug From: | | 2.74 | | | |
| Plug To: | | 6.1 | | | |
| Plug Depth UOM: | | m | | | |
| <u>Annular Space/Abandonment Sealing Record</u> | | | | | |
| Plug ID: | | 1006138718 | | | |
| Layer: | | 1 | | | |
| Plug From: | | 0 | | | |
| Plug To: | | 2.74 | | | |
| Plug Depth UOM: | | m | | | |
| <u>Method of Construction & Well Use</u> | | | | | |
| Method Construction ID: | | 1006138717 | | | |
| Method Construction Code: | | 2 | | | |
| Method Construction: | | Rotary (Convent.) | | | |

| Map Key | Number of Records | Direction/ Distance (m) | Elev/Diff (m) | Site | DB |
|---------|-------------------|----------------------------|------------------|------|----|
|---------|-------------------|----------------------------|------------------|------|----|

Other Method Construction:

Pipe Information

Pipe ID: 1006138706
 Casing No: 0
 Comment:
 Alt Name:

Construction Record - Casing

Casing ID: 1006138713
 Layer: 1
 Material: 5
 Open Hole or Material: PLASTIC
 Depth From: -.91
 Depth To: 3.1
 Casing Diameter: 5.2
 Casing Diameter UOM: cm
 Casing Depth UOM: m

Construction Record - Screen

Screen ID: 1006138714
 Layer: 1
 Slot: 10
 Screen Top Depth: 3.1
 Screen End Depth: 6.1
 Screen Material: 5
 Screen Depth UOM: m
 Screen Diameter UOM: cm
 Screen Diameter: 6.03

Water Details

Water ID: 1006138712
 Layer:
 Kind Code:
 Kind:
 Water Found Depth:
 Water Found Depth UOM: m

Hole Diameter

Hole ID: 1006138711
 Diameter: 10.92
 Depth From: 0
 Depth To: 6.1
 Hole Depth UOM: m
 Hole Diameter UOM: cm

[14](#)

1 of 1

ENE/98.3

87.9 / 0.00

1770 HEATHENNGTON ROAD
 OTTAWA ON

WWIS

Well ID: 7199621
 Construction Date:
 Primary Water Use:
 Sec. Water Use:
 Final Well Status: Observation Wells
 Water Type:
 Casing Material:

Data Entry Status:
 Data Src:
 Date Received: 4/2/2013
 Selected Flag: Yes
 Abandonment Rec:
 Contractor: 6964
 Form Version: 7

| Map Key | Number of Records | Direction/ Distance (m) | Elev/Diff (m) | Site | DB |
|-------------------------------|-------------------|-------------------------|---------------|-------------------------|------------------------|
| Audit No: | Z163927 | | | Owner: | |
| Tag: | A137232 | | | Street Name: | 1770 HEATHENNGTON ROAD |
| Construction Method: | | | | County: | OTTAWA |
| Elevation (m): | | | | Municipality: | GLOUCESTER TOWNSHIP |
| Elevation Reliability: | | | | Site Info: | |
| Depth to Bedrock: | | | | Lot: | |
| Well Depth: | | | | Concession: | |
| Overburden/Bedrock: | | | | Concession Name: | |
| Pump Rate: | | | | Easting NAD83: | |
| Static Water Level: | | | | Northing NAD83: | |
| Flowing (Y/N): | | | | Zone: | |
| Flow Rate: | | | | UTM Reliability: | |
| Clear/Cloudy: | | | | | |

PDF URL (Map): https://d2khazk8e83rdv.cloudfront.net/moe_mapping/downloads/2Water/Wells_pdfs/719\7199621.pdf

Bore Hole Information

| | | | |
|-------------------------------------|------------|-------------------------|--------------------------------|
| Bore Hole ID: | 1004269992 | Elevation: | 86.519363 |
| DP2BR: | | Elevrc: | |
| Spatial Status: | | Zone: | 18 |
| Code OB: | | East83: | 449534 |
| Code OB Desc: | | North83: | 5025017 |
| Open Hole: | | Org CS: | UTM83 |
| Cluster Kind: | | UTMRC: | 4 |
| Date Completed: | 11/3/2012 | UTMRC Desc: | margin of error : 30 m - 100 m |
| Remarks: | | Location Method: | wwr |
| Elevrc Desc: | | | |
| Location Source Date: | | | |
| Improvement Location Source: | | | |
| Improvement Location Method: | | | |
| Source Revision Comment: | | | |
| Supplier Comment: | | | |

Overburden and Bedrock Materials Interval

| | |
|---------------------------------|------------|
| Formation ID: | 1004781130 |
| Layer: | 1 |
| Color: | 6 |
| General Color: | BROWN |
| Mat1: | 01 |
| Most Common Material: | FILL |
| Mat2: | 84 |
| Mat2 Desc: | SILTY |
| Mat3: | 28 |
| Mat3 Desc: | SAND |
| Formation Top Depth: | 0 |
| Formation End Depth: | .75 |
| Formation End Depth UOM: | m |

Overburden and Bedrock Materials Interval

| | |
|------------------------------|------------|
| Formation ID: | 1004781132 |
| Layer: | 3 |
| Color: | |
| General Color: | |
| Mat1: | |
| Most Common Material: | |
| Mat2: | 81 |
| Mat2 Desc: | SANDY |

| Map Key | Number of Records | Direction/ Distance (m) | Elev/Diff (m) | Site | DB |
|---|--------------------------|------------------------------------|--------------------------|-------------|-----------|
| Mat3: | | 05 | | | |
| Mat3 Desc: | | CLAY | | | |
| Formation Top Depth: | | 3.05 | | | |
| Formation End Depth: | | 5.49 | | | |
| Formation End Depth UOM: | | m | | | |
| <u>Overburden and Bedrock</u> | | | | | |
| <u>Materials Interval</u> | | | | | |
| Formation ID: | | 1004781131 | | | |
| Layer: | | 2 | | | |
| Color: | | 2 | | | |
| General Color: | | GREY | | | |
| Mat1: | | | | | |
| Most Common Material: | | | | | |
| Mat2: | | 84 | | | |
| Mat2 Desc: | | SILTY | | | |
| Mat3: | | 05 | | | |
| Mat3 Desc: | | CLAY | | | |
| Formation Top Depth: | | .75 | | | |
| Formation End Depth: | | 3.05 | | | |
| Formation End Depth UOM: | | m | | | |
| <u>Annular Space/Abandonment</u> | | | | | |
| <u>Sealing Record</u> | | | | | |
| Plug ID: | | 1004781139 | | | |
| Layer: | | 2 | | | |
| Plug From: | | 0.9 | | | |
| Plug To: | | 2.14 | | | |
| Plug Depth UOM: | | m | | | |
| <u>Annular Space/Abandonment</u> | | | | | |
| <u>Sealing Record</u> | | | | | |
| Plug ID: | | 1004781138 | | | |
| Layer: | | 1 | | | |
| Plug From: | | 0 | | | |
| Plug To: | | 0.9 | | | |
| Plug Depth UOM: | | m | | | |
| <u>Annular Space/Abandonment</u> | | | | | |
| <u>Sealing Record</u> | | | | | |
| Plug ID: | | 1004781140 | | | |
| Layer: | | 3 | | | |
| Plug From: | | 2.14 | | | |
| Plug To: | | 5.49 | | | |
| Plug Depth UOM: | | m | | | |
| <u>Method of Construction & Well</u> | | | | | |
| <u>Use</u> | | | | | |
| Method Construction ID: | | 1004781137 | | | |
| Method Construction Code: | | B | | | |
| Method Construction: | | Other Method | | | |
| Other Method Construction: | | HS AUGER | | | |
| <u>Pipe Information</u> | | | | | |
| Pipe ID: | | 1004781129 | | | |

| Map Key | Number of Records | Direction/ Distance (m) | Elev/Diff (m) | Site | DB |
|--|-------------------|----------------------------|------------------|------|----|
| Casing No: | | 0 | | | |
| Comment: | | | | | |
| Alt Name: | | | | | |
| <u>Construction Record - Casing</u> | | | | | |
| Casing ID: | | 1004781135 | | | |
| Layer: | | 1 | | | |
| Material: | | 5 | | | |
| Open Hole or Material: | | PLASTIC | | | |
| Depth From: | | 0 | | | |
| Depth To: | | 2.42 | | | |
| Casing Diameter: | | 5.2 | | | |
| Casing Diameter UOM: | | cm | | | |
| Casing Depth UOM: | | m | | | |
| <u>Construction Record - Screen</u> | | | | | |
| Screen ID: | | 1004781136 | | | |
| Layer: | | 1 | | | |
| Slot: | | 10 | | | |
| Screen Top Depth: | | 2.42 | | | |
| Screen End Depth: | | 5.49 | | | |
| Screen Material: | | 5 | | | |
| Screen Depth UOM: | | m | | | |
| Screen Diameter UOM: | | cm | | | |
| Screen Diameter: | | 6 | | | |
| <u>Water Details</u> | | | | | |
| Water ID: | | 1004781134 | | | |
| Layer: | | 1 | | | |
| Kind Code: | | | | | |
| Kind: | | | | | |
| Water Found Depth: | | 1.82 | | | |
| Water Found Depth UOM: | | m | | | |
| <u>Hole Diameter</u> | | | | | |
| Hole ID: | | 1004781133 | | | |
| Diameter: | | 22 | | | |
| Depth From: | | 0 | | | |
| Depth To: | | 5.49 | | | |
| Hole Depth UOM: | | m | | | |
| Hole Diameter UOM: | | cm | | | |

15

1 of 1

ESE/99.0

87.9 / 0.00

1770 HEATHERINGTON ROAD
Ottawa ON

WWIS

Well ID: 7248717
 Construction Date:
 Primary Water Use: Monitoring and Test Hole
 Sec. Water Use: 0
 Final Well Status: Monitoring and Test Hole
 Water Type:
 Casing Material:
 Audit No: Z215108
 Tag: A170605
 Construction Method:
 Elevation (m):

Data Entry Status:
 Data Src:
 Date Received: 9/21/2015
 Selected Flag: Yes
 Abandonment Rec:
 Contractor: 7241
 Form Version: 7
 Owner:
 Street Name: 1770 HEATHERINGTON ROAD
 County: OTTAWA
 Municipality: GLOUCESTER TOWNSHIP

| Map Key | Number of Records | Direction/ Distance (m) | Elev/Diff (m) | Site | DB |
|---------|-------------------|----------------------------|------------------|------|----|
|---------|-------------------|----------------------------|------------------|------|----|

Elevation Reliability:
Depth to Bedrock:
Well Depth:
Overburden/Bedrock:
Pump Rate:
Static Water Level:
Flowing (Y/N):
Flow Rate:
Clear/Cloudy:

Site Info:
Lot:
Concession:
Concession Name:
Easting NAD83:
Northing NAD83:
Zone:
UTM Reliability:

PDF URL (Map):

Bore Hole Information

| | | | |
|-------------------------------------|------------|-------------------------|--------------------------------|
| Bore Hole ID: | 1005697043 | Elevation: | 86.629745 |
| DP2BR: | | Elevrc: | |
| Spatial Status: | | Zone: | 18 |
| Code OB: | | East83: | 449544 |
| Code OB Desc: | | North83: | 5024897 |
| Open Hole: | | Org CS: | UTM83 |
| Cluster Kind: | | UTMRC: | 4 |
| Date Completed: | 8/15/2015 | UTMRC Desc: | margin of error : 30 m - 100 m |
| Remarks: | | Location Method: | wwr |
| Elevrc Desc: | | | |
| Location Source Date: | | | |
| Improvement Location Source: | | | |
| Improvement Location Method: | | | |
| Source Revision Comment: | | | |
| Supplier Comment: | | | |

Overburden and Bedrock
Materials Interval

| | |
|---------------------------------|------------|
| Formation ID: | 1005721977 |
| Layer: | 4 |
| Color: | 2 |
| General Color: | GREY |
| Mat1: | 17 |
| Most Common Material: | SHALE |
| Mat2: | |
| Mat2 Desc: | |
| Mat3: | 74 |
| Mat3 Desc: | LAYERED |
| Formation Top Depth: | 7.92 |
| Formation End Depth: | 12.19 |
| Formation End Depth UOM: | m |

Overburden and Bedrock
Materials Interval

| | |
|---------------------------------|------------|
| Formation ID: | 1005721975 |
| Layer: | 2 |
| Color: | 6 |
| General Color: | BROWN |
| Mat1: | 28 |
| Most Common Material: | SAND |
| Mat2: | 11 |
| Mat2 Desc: | GRAVEL |
| Mat3: | 85 |
| Mat3 Desc: | SOFT |
| Formation Top Depth: | .31 |
| Formation End Depth: | 2.13 |
| Formation End Depth UOM: | m |

| Map Key | Number of Records | Direction/ Distance (m) | Elev/Diff (m) | Site | DB |
|---|--------------------------|------------------------------------|--------------------------|-------------|-----------|
| <u>Overburden and Bedrock Materials Interval</u> | | | | | |
| Formation ID: | | 1005721974 | | | |
| Layer: | | 1 | | | |
| Color: | | 8 | | | |
| General Color: | | BLACK | | | |
| Mat1: | | 11 | | | |
| Most Common Material: | | GRAVEL | | | |
| Mat2: | | | | | |
| Mat2 Desc: | | | | | |
| Mat3: | | 66 | | | |
| Mat3 Desc: | | DENSE | | | |
| Formation Top Depth: | | 0 | | | |
| Formation End Depth: | | .31 | | | |
| Formation End Depth UOM: | | m | | | |
| <u>Overburden and Bedrock Materials Interval</u> | | | | | |
| Formation ID: | | 1005721976 | | | |
| Layer: | | 3 | | | |
| Color: | | 2 | | | |
| General Color: | | GREY | | | |
| Mat1: | | 05 | | | |
| Most Common Material: | | CLAY | | | |
| Mat2: | | 06 | | | |
| Mat2 Desc: | | SILT | | | |
| Mat3: | | 66 | | | |
| Mat3 Desc: | | DENSE | | | |
| Formation Top Depth: | | 2.13 | | | |
| Formation End Depth: | | 7.92 | | | |
| Formation End Depth UOM: | | m | | | |
| <u>Annular Space/Abandonment Sealing Record</u> | | | | | |
| Plug ID: | | 1005721987 | | | |
| Layer: | | 2 | | | |
| Plug From: | | 0.31 | | | |
| Plug To: | | 10.36 | | | |
| Plug Depth UOM: | | m | | | |
| <u>Annular Space/Abandonment Sealing Record</u> | | | | | |
| Plug ID: | | 1005721988 | | | |
| Layer: | | 3 | | | |
| Plug From: | | 10.36 | | | |
| Plug To: | | 12.19 | | | |
| Plug Depth UOM: | | m | | | |
| <u>Annular Space/Abandonment Sealing Record</u> | | | | | |
| Plug ID: | | 1005721986 | | | |
| Layer: | | 1 | | | |
| Plug From: | | 0 | | | |
| Plug To: | | 0.31 | | | |
| Plug Depth UOM: | | m | | | |

| <i>Map Key</i> | <i>Number of Records</i> | <i>Direction/ Distance (m)</i> | <i>Elev/Diff (m)</i> | <i>Site</i> | <i>DB</i> |
|---|--------------------------|--------------------------------|----------------------|-------------|-----------|
| <u>Method of Construction & Well Use</u> | | | | | |
| Method Construction ID: | | 1005721985 | | | |
| Method Construction Code: | | 5 | | | |
| Method Construction: | | Air Percussion | | | |
| Other Method Construction: | | | | | |
| <u>Pipe Information</u> | | | | | |
| Pipe ID: | | 1005721973 | | | |
| Casing No: | | 0 | | | |
| Comment: | | | | | |
| Alt Name: | | | | | |
| <u>Construction Record - Casing</u> | | | | | |
| Casing ID: | | 1005721981 | | | |
| Layer: | | 1 | | | |
| Material: | | 5 | | | |
| Open Hole or Material: | | PLASTIC | | | |
| Depth From: | | 0 | | | |
| Depth To: | | 10.67 | | | |
| Casing Diameter: | | 4.03 | | | |
| Casing Diameter UOM: | | cm | | | |
| Casing Depth UOM: | | m | | | |
| <u>Construction Record - Screen</u> | | | | | |
| Screen ID: | | 1005721982 | | | |
| Layer: | | 1 | | | |
| Slot: | | 10 | | | |
| Screen Top Depth: | | 10.67 | | | |
| Screen End Depth: | | 12.19 | | | |
| Screen Material: | | 5 | | | |
| Screen Depth UOM: | | m | | | |
| Screen Diameter UOM: | | cm | | | |
| Screen Diameter: | | 4.82 | | | |
| <u>Water Details</u> | | | | | |
| Water ID: | | 1005721980 | | | |
| Layer: | | | | | |
| Kind Code: | | | | | |
| Kind: | | | | | |
| Water Found Depth: | | | | | |
| Water Found Depth UOM: | | m | | | |
| <u>Hole Diameter</u> | | | | | |
| Hole ID: | | 1005721978 | | | |
| Diameter: | | 11.43 | | | |
| Depth From: | | 0 | | | |
| Depth To: | | 9.14 | | | |
| Hole Depth UOM: | | m | | | |
| Hole Diameter UOM: | | cm | | | |
| <u>Hole Diameter</u> | | | | | |
| Hole ID: | | 1005721979 | | | |

| Map Key | Number of Records | Direction/ Distance (m) | Elev/Diff (m) | Site | DB |
|--------------------|-------------------|----------------------------|------------------|------|----|
| Diameter: | | 7.62 | | | |
| Depth From: | | 9.14 | | | |
| Depth To: | | 12.19 | | | |
| Hole Depth UOM: | | m | | | |
| Hole Diameter UOM: | | cm | | | |

| | | | | | |
|-------------------------------|--------------------------|--------|-------------|---------------------------------|---------------------|
| 16 | 1 of 1 | S/99.1 | 87.9 / 0.00 | 1770 HEATHERINGTON Ottawa ON | WWIS |
| Well ID: | 7248688 | | | Data Entry Status: | |
| Construction Date: | | | | Data Src: | |
| Primary Water Use: | Monitoring and Test Hole | | | Date Received: | 9/21/2015 |
| Sec. Water Use: | 0 | | | Selected Flag: | Yes |
| Final Well Status: | Monitoring and Test Hole | | | Abandonment Rec: | |
| Water Type: | | | | Contractor: | 7241 |
| Casing Material: | | | | Form Version: | 7 |
| Audit No: | Z214846 | | | Owner: | |
| Tag: | A186573 | | | Street Name: | 1770 HEATHERINGTON |
| Construction Method: | | | | County: | OTTAWA |
| Elevation (m): | | | | Municipality: | GLOUCESTER TOWNSHIP |
| Elevation Reliability: | | | | Site Info: | |
| Depth to Bedrock: | | | | Lot: | |
| Well Depth: | | | | Concession: | |
| Overburden/Bedrock: | | | | Concession Name: | |
| Pump Rate: | | | | Easting NAD83: | |
| Static Water Level: | | | | Northing NAD83: | |
| Flowing (Y/N): | | | | Zone: | |
| Flow Rate: | | | | UTM Reliability: | |
| Clear/Cloudy: | | | | | |

PDF URL (Map):

Bore Hole Information

| | | | |
|-------------------------------------|------------|-------------------------|--------------------------------|
| Bore Hole ID: | 1005696526 | Elevation: | 86.880996 |
| DP2BR: | | Elevrc: | |
| Spatial Status: | | Zone: | 18 |
| Code OB: | | East83: | 449459 |
| Code OB Desc: | | North83: | 5024852 |
| Open Hole: | | Org CS: | UTM83 |
| Cluster Kind: | | UTMRC: | 4 |
| Date Completed: | 8/4/2015 | UTMRC Desc: | margin of error : 30 m - 100 m |
| Remarks: | | Location Method: | wwr |
| Elevrc Desc: | | | |
| Location Source Date: | | | |
| Improvement Location Source: | | | |
| Improvement Location Method: | | | |
| Source Revision Comment: | | | |
| Supplier Comment: | | | |

Overburden and Bedrock

Materials Interval

| | |
|------------------------------|------------|
| Formation ID: | 1005721541 |
| Layer: | 3 |
| Color: | 6 |
| General Color: | BROWN |
| Mat1: | 05 |
| Most Common Material: | CLAY |
| Mat2: | 06 |
| Mat2 Desc: | SILT |
| Mat3: | 85 |

| Map Key | Number of Records | Direction/ Distance (m) | Elev/Diff (m) | Site | DB |
|---|--------------------------|------------------------------------|--------------------------|-------------|-----------|
| Mat3 Desc: | | SOFT | | | |
| Formation Top Depth: | | 2.74 | | | |
| Formation End Depth: | | 5.18 | | | |
| Formation End Depth UOM: | | m | | | |
| <u>Overburden and Bedrock Materials Interval</u> | | | | | |
| Formation ID: | | 1005721539 | | | |
| Layer: | | 1 | | | |
| Color: | | 2 | | | |
| General Color: | | GREY | | | |
| Mat1: | | 11 | | | |
| Most Common Material: | | GRAVEL | | | |
| Mat2: | | | | | |
| Mat2 Desc: | | | | | |
| Mat3: | | 77 | | | |
| Mat3 Desc: | | LOOSE | | | |
| Formation Top Depth: | | 0 | | | |
| Formation End Depth: | | .61 | | | |
| Formation End Depth UOM: | | m | | | |
| <u>Overburden and Bedrock Materials Interval</u> | | | | | |
| Formation ID: | | 1005721542 | | | |
| Layer: | | 4 | | | |
| Color: | | 2 | | | |
| General Color: | | GREY | | | |
| Mat1: | | 34 | | | |
| Most Common Material: | | TILL | | | |
| Mat2: | | | | | |
| Mat2 Desc: | | | | | |
| Mat3: | | 73 | | | |
| Mat3 Desc: | | HARD | | | |
| Formation Top Depth: | | 5.18 | | | |
| Formation End Depth: | | 6.1 | | | |
| Formation End Depth UOM: | | m | | | |
| <u>Overburden and Bedrock Materials Interval</u> | | | | | |
| Formation ID: | | 1005721540 | | | |
| Layer: | | 2 | | | |
| Color: | | 6 | | | |
| General Color: | | BROWN | | | |
| Mat1: | | 05 | | | |
| Most Common Material: | | CLAY | | | |
| Mat2: | | 06 | | | |
| Mat2 Desc: | | SILT | | | |
| Mat3: | | 85 | | | |
| Mat3 Desc: | | SOFT | | | |
| Formation Top Depth: | | .61 | | | |
| Formation End Depth: | | 2.74 | | | |
| Formation End Depth UOM: | | m | | | |
| <u>Annular Space/Abandonment Sealing Record</u> | | | | | |
| Plug ID: | | 1005721550 | | | |
| Layer: | | 1 | | | |
| Plug From: | | 0 | | | |

| Map Key | Number of Records | Direction/ Distance (m) | Elev/Diff (m) | Site | DB |
|--|--------------------------|--------------------------------|----------------------|-------------|-----------|
| Plug To: | | 2.74 | | | |
| Plug Depth UOM: | | m | | | |
| <u>Annular Space/Abandonment Sealing Record</u> | | | | | |
| Plug ID: | | 1005721551 | | | |
| Layer: | | 2 | | | |
| Plug From: | | 2.74 | | | |
| Plug To: | | 6.1 | | | |
| Plug Depth UOM: | | m | | | |
| <u>Method of Construction & Well Use</u> | | | | | |
| Method Construction ID: | | 1005721549 | | | |
| Method Construction Code: | | 2 | | | |
| Method Construction: | | Rotary (Convent.) | | | |
| Other Method Construction: | | | | | |
| <u>Pipe Information</u> | | | | | |
| Pipe ID: | | 1005721538 | | | |
| Casing No: | | 0 | | | |
| Comment: | | | | | |
| Alt Name: | | | | | |
| <u>Construction Record - Casing</u> | | | | | |
| Casing ID: | | 1005721545 | | | |
| Layer: | | 1 | | | |
| Material: | | 5 | | | |
| Open Hole or Material: | | PLASTIC | | | |
| Depth From: | | -.91 | | | |
| Depth To: | | 3.1 | | | |
| Casing Diameter: | | 5.2 | | | |
| Casing Diameter UOM: | | cm | | | |
| Casing Depth UOM: | | m | | | |
| <u>Construction Record - Screen</u> | | | | | |
| Screen ID: | | 1005721546 | | | |
| Layer: | | 1 | | | |
| Slot: | | 10 | | | |
| Screen Top Depth: | | 3.1 | | | |
| Screen End Depth: | | 6.1 | | | |
| Screen Material: | | 5 | | | |
| Screen Depth UOM: | | m | | | |
| Screen Diameter UOM: | | cm | | | |
| Screen Diameter: | | 6.03 | | | |
| <u>Water Details</u> | | | | | |
| Water ID: | | 1005721544 | | | |
| Layer: | | | | | |
| Kind Code: | | | | | |
| Kind: | | | | | |
| Water Found Depth: | | | | | |
| Water Found Depth UOM: | | m | | | |

| Map Key | Number of Records | Direction/ Distance (m) | Elev/Diff (m) | Site | DB |
|----------------------|-------------------|----------------------------|------------------|------|----|
| <u>Hole Diameter</u> | | | | | |
| Hole ID: | | 1005721543 | | | |
| Diameter: | | 10.92 | | | |
| Depth From: | | 0 | | | |
| Depth To: | | 6.1 | | | |
| Hole Depth UOM: | | m | | | |
| Hole Diameter UOM: | | cm | | | |

| | | | | | |
|------------------------|-----------|----------|-------------|-------------------------------------|------------------------|
| 17 | 1 of 1 | NE/103.1 | 87.9 / 0.00 | 1770 HEATHERINGTON RD. OTTAWA ON | WWIS |
| Well ID: | 7102090 | | | Data Entry Status: | |
| Construction Date: | | | | Data Src: | |
| Primary Water Use: | Other | | | Date Received: | 2/12/2008 |
| Sec. Water Use: | | | | Selected Flag: | Yes |
| Final Well Status: | Test Hole | | | Abandonment Rec: | |
| Water Type: | | | | Contractor: | 7241 |
| Casing Material: | | | | Form Version: | 4 |
| Audit No: | Z62474 | | | Owner: | |
| Tag: | A039300 | | | Street Name: | 1770 HEATHERINGTON RD. |
| Construction Method: | | | | County: | OTTAWA |
| Elevation (m): | | | | Municipality: | OTTAWA CITY |
| Elevation Reliability: | | | | Site Info: | |
| Depth to Bedrock: | | | | Lot: | |
| Well Depth: | | | | Concession: | |
| Overburden/Bedrock: | | | | Concession Name: | |
| Pump Rate: | | | | Easting NAD83: | |
| Static Water Level: | | | | Northing NAD83: | |
| Flowing (Y/N): | | | | Zone: | |
| Flow Rate: | | | | UTM Reliability: | |
| Clear/Cloudy: | | | | | |

PDF URL (Map):

Bore Hole Information

| | | | |
|------------------------------|------------|------------------|-----------------------------|
| Bore Hole ID: | 1001511167 | Elevation: | 87.321952 |
| DP2BR: | | Elevrc: | |
| Spatial Status: | | Zone: | 18 |
| Code OB: | | East83: | 449515 |
| Code OB Desc: | | North83: | 5025039 |
| Open Hole: | | Org CS: | UTM83 |
| Cluster Kind: | | UTMRC: | 3 |
| Date Completed: | 1/28/2008 | UTMRC Desc: | margin of error : 10 - 30 m |
| Remarks: | | Location Method: | wwr |
| Elevrc Desc: | | | |
| Location Source Date: | | | |
| Improvement Location Source: | | | |
| Improvement Location Method: | | | |
| Source Revision Comment: | | | |
| Supplier Comment: | | | |

Overburden and Bedrock

Materials Interval

| | |
|-----------------------|------------|
| Formation ID: | 1001559235 |
| Layer: | 2 |
| Color: | 6 |
| General Color: | BROWN |
| Mat1: | 05 |
| Most Common Material: | CLAY |

| Map Key | Number of Records | Direction/ Distance (m) | Elev/Diff (m) | Site | DB |
|---|--------------------------|------------------------------------|--------------------------|-------------|-----------|
| Mat2: | | | | | |
| Mat2 Desc: | | | | | |
| Mat3: | | 85 | | | |
| Mat3 Desc: | | SOFT | | | |
| Formation Top Depth: | | .91 | | | |
| Formation End Depth: | | 2.44 | | | |
| Formation End Depth UOM: | | m | | | |
| <u>Overburden and Bedrock</u> | | | | | |
| <u>Materials Interval</u> | | | | | |
| Formation ID: | | 1001559236 | | | |
| Layer: | | 3 | | | |
| Color: | | 2 | | | |
| General Color: | | GREY | | | |
| Mat1: | | 05 | | | |
| Most Common Material: | | CLAY | | | |
| Mat2: | | | | | |
| Mat2 Desc: | | | | | |
| Mat3: | | 85 | | | |
| Mat3 Desc: | | SOFT | | | |
| Formation Top Depth: | | 2.44 | | | |
| Formation End Depth: | | 5.79 | | | |
| Formation End Depth UOM: | | m | | | |
| <u>Overburden and Bedrock</u> | | | | | |
| <u>Materials Interval</u> | | | | | |
| Formation ID: | | 1001559234 | | | |
| Layer: | | 1 | | | |
| Color: | | 8 | | | |
| General Color: | | BLACK | | | |
| Mat1: | | 02 | | | |
| Most Common Material: | | TOPSOIL | | | |
| Mat2: | | | | | |
| Mat2 Desc: | | | | | |
| Mat3: | | 85 | | | |
| Mat3 Desc: | | SOFT | | | |
| Formation Top Depth: | | 0 | | | |
| Formation End Depth: | | .91 | | | |
| Formation End Depth UOM: | | m | | | |
| <u>Annular Space/Abandonment</u> | | | | | |
| <u>Sealing Record</u> | | | | | |
| Plug ID: | | 1001559238 | | | |
| Layer: | | 1 | | | |
| Plug From: | | 0 | | | |
| Plug To: | | 1.83 | | | |
| Plug Depth UOM: | | m | | | |
| <u>Annular Space/Abandonment</u> | | | | | |
| <u>Sealing Record</u> | | | | | |
| Plug ID: | | 1001559239 | | | |
| Layer: | | 2 | | | |
| Plug From: | | 1.83 | | | |
| Plug To: | | 5.79 | | | |
| Plug Depth UOM: | | m | | | |
| <u>Method of Construction & Well</u> | | | | | |
| <u>Use</u> | | | | | |

| Map Key | Number of Records | Direction/ Distance (m) | Elev/Diff (m) | Site | DB |
|---|--------------------------|------------------------------------|--------------------------|-------------|-----------|
| Method Construction ID: | | 1001559244 | | | |
| Method Construction Code: | | B | | | |
| Method Construction: | | Other Method | | | |
| Other Method Construction: | | DIRECT PUSH | | | |
| <u>Pipe Information</u> | | | | | |
| Pipe ID: | | 1001559232 | | | |
| Casing No: | | 0 | | | |
| Comment: | | | | | |
| Alt Name: | | | | | |
| <u>Construction Record - Casing</u> | | | | | |
| Casing ID: | | 1001559241 | | | |
| Layer: | | | | | |
| Material: | | 5 | | | |
| Open Hole or Material: | | PLASTIC | | | |
| Depth From: | | | | | |
| Depth To: | | 2.13 | | | |
| Casing Diameter: | | 3.81 | | | |
| Casing Diameter UOM: | | cm | | | |
| Casing Depth UOM: | | m | | | |
| <u>Construction Record - Screen</u> | | | | | |
| Screen ID: | | 1001559242 | | | |
| Layer: | | | | | |
| Slot: | | | | | |
| Screen Top Depth: | | | | | |
| Screen End Depth: | | 5 | | | |
| Screen Material: | | | | | |
| Screen Depth UOM: | | | | | |
| Screen Diameter UOM: | | | | | |
| Screen Diameter: | | | | | |
| <u>Results of Well Yield Testing</u> | | | | | |
| Pump Test ID: | | 1001559233 | | | |
| Pump Set At: | | | | | |
| Static Level: | | | | | |
| Final Level After Pumping: | | | | | |
| Recommended Pump Depth: | | | | | |
| Pumping Rate: | | | | | |
| Flowing Rate: | | | | | |
| Recommended Pump Rate: | | | | | |
| Levels UOM: | | m | | | |
| Rate UOM: | | LPM | | | |
| Water State After Test Code: | | 0 | | | |
| Water State After Test: | | | | | |
| Pumping Test Method: | | 0 | | | |
| Pumping Duration HR: | | | | | |
| Pumping Duration MIN: | | | | | |
| Flowing: | | No | | | |
| <u>Water Details</u> | | | | | |
| Water ID: | | 1001559240 | | | |
| Layer: | | 1 | | | |
| Kind Code: | | | | | |
| Kind: | | | | | |

| Map Key | Number of Records | Direction/ Distance (m) | Elev/Diff (m) | Site | DB |
|-------------------------------|-------------------|----------------------------|------------------|------|----|
| Water Found Depth: | | | | | |
| Water Found Depth UOM: | | m | | | |
| Hole Diameter | | | | | |
| Hole ID: | | 1001559237 | | | |
| Diameter: | | 8.89 | | | |
| Depth From: | | | | | |
| Depth To: | | 5.79 | | | |
| Hole Depth UOM: | | m | | | |
| Hole Diameter UOM: | | cm | | | |

| | | | | | |
|-------------------------------|--------|-------------------|-------------|--|------|
| 18 | 1 of 1 | NE/111.2 | 87.9 / 0.00 | 1770 HEATHERINGTON ROAD lot A con 4 OTTAWA ON | WWIS |
| Well ID: | | 7198794 | | Data Entry Status: | |
| Construction Date: | | | | Data Src: | |
| Primary Water Use: | | | | Date Received: 3/19/2013 | |
| Sec. Water Use: | | | | Selected Flag: Yes | |
| Final Well Status: | | Observation Wells | | Abandonment Rec: | |
| Water Type: | | | | Contractor: 6964 | |
| Casing Material: | | | | Form Version: 7 | |
| Audit No: | | Z163925 | | Owner: | |
| Tag: | | A137271 | | Street Name: 1770 HEATHERINGTON ROAD | |
| Construction Method: | | | | County: OTTAWA | |
| Elevation (m): | | | | Municipality: GLOUCESTER TOWNSHIP | |
| Elevation Reliability: | | | | Site Info: | |
| Depth to Bedrock: | | | | Lot: A | |
| Well Depth: | | | | Concession: 04 | |
| Overburden/Bedrock: | | | | Concession Name: RF | |
| Pump Rate: | | | | Easting NAD83: | |
| Static Water Level: | | | | Northing NAD83: | |
| Flowing (Y/N): | | | | Zone: | |
| Flow Rate: | | | | UTM Reliability: | |
| Clear/Cloudy: | | | | | |

PDF URL (Map): https://d2khazk8e83rdv.cloudfront.net/moe_mapping/downloads/2Water/Wells_pdfs/719\7198794.pdf

Bore Hole Information

| | | | | | |
|-------------------------------------|--|------------|--|---|--|
| Bore Hole ID: | | 1004264447 | | Elevation: 87.358688 | |
| DP2BR: | | | | Elevrc: | |
| Spatial Status: | | | | Zone: 18 | |
| Code OB: | | | | East83: 449519 | |
| Code OB Desc: | | | | North83: 5025046 | |
| Open Hole: | | | | Org CS: UTM83 | |
| Cluster Kind: | | | | UTMRC: 4 | |
| Date Completed: | | 6/27/2012 | | UTMRC Desc: margin of error : 30 m - 100 m | |
| Remarks: | | | | Location Method: wwr | |
| Elevrc Desc: | | | | | |
| Location Source Date: | | | | | |
| Improvement Location Source: | | | | | |
| Improvement Location Method: | | | | | |
| Source Revision Comment: | | | | | |
| Supplier Comment: | | | | | |

Overburden and Bedrock

Materials Interval

| | | | |
|----------------------|--|------------|--|
| Formation ID: | | 1004908532 | |
| Layer: | | 1 | |

| Map Key | Number of Records | Direction/ Distance (m) | Elev/Diff (m) | Site | DB |
|---|--------------------------|------------------------------------|--------------------------|-------------|-----------|
| Color: | | 2 | | | |
| General Color: | | GREY | | | |
| Mat1: | | | | | |
| Most Common Material: | | | | | |
| Mat2: | | | | | |
| Mat2 Desc: | | | | | |
| Mat3: | | | | | |
| Mat3 Desc: | | | | | |
| Formation Top Depth: | | 0 | | | |
| Formation End Depth: | | 4 | | | |
| Formation End Depth UOM: | | m | | | |
| <u>Overburden and Bedrock</u> | | | | | |
| <u>Materials Interval</u> | | | | | |
| Formation ID: | | 1004908533 | | | |
| Layer: | | 2 | | | |
| Color: | | | | | |
| General Color: | | | | | |
| Mat1: | | 34 | | | |
| Most Common Material: | | TILL | | | |
| Mat2: | | 05 | | | |
| Mat2 Desc: | | CLAY | | | |
| Mat3: | | 11 | | | |
| Mat3 Desc: | | GRAVEL | | | |
| Formation Top Depth: | | 4 | | | |
| Formation End Depth: | | 6.1 | | | |
| Formation End Depth UOM: | | m | | | |
| <u>Annular Space/Abandonment</u> | | | | | |
| <u>Sealing Record</u> | | | | | |
| Plug ID: | | 1004908541 | | | |
| Layer: | | 3 | | | |
| Plug From: | | 2.75 | | | |
| Plug To: | | 6.1 | | | |
| Plug Depth UOM: | | m | | | |
| <u>Annular Space/Abandonment</u> | | | | | |
| <u>Sealing Record</u> | | | | | |
| Plug ID: | | 1004908540 | | | |
| Layer: | | 2 | | | |
| Plug From: | | 1.85 | | | |
| Plug To: | | 2.75 | | | |
| Plug Depth UOM: | | m | | | |
| <u>Annular Space/Abandonment</u> | | | | | |
| <u>Sealing Record</u> | | | | | |
| Plug ID: | | 1004908539 | | | |
| Layer: | | 1 | | | |
| Plug From: | | 0 | | | |
| Plug To: | | 1.85 | | | |
| Plug Depth UOM: | | m | | | |
| <u>Method of Construction & Well</u> | | | | | |
| <u>Use</u> | | | | | |
| Method Construction ID: | | 1004908538 | | | |
| Method Construction Code: | | B | | | |
| Method Construction: | | Other Method | | | |

| Map Key | Number of Records | Direction/ Distance (m) | Elev/Diff (m) | Site | DB |
|---------|-------------------|----------------------------|------------------|------|----|
|---------|-------------------|----------------------------|------------------|------|----|

Other Method Construction: HS AUGER

Pipe Information

Pipe ID: 1004908531
 Casing No: 0
 Comment:
 Alt Name:

Construction Record - Casing

Casing ID: 1004908536
 Layer: 1
 Material: 5
 Open Hole or Material: PLASTIC
 Depth From: 0
 Depth To: 3.05
 Casing Diameter: 5.2
 Casing Diameter UOM: cm
 Casing Depth UOM: m

Construction Record - Screen

Screen ID: 1004908537
 Layer: 1
 Slot: 10
 Screen Top Depth: 3.05
 Screen End Depth: 6.1
 Screen Material: 5
 Screen Depth UOM: m
 Screen Diameter UOM: cm
 Screen Diameter: 6

Water Details

Water ID: 1004908535
 Layer: 1
 Kind Code:
 Kind:
 Water Found Depth: 2.5
 Water Found Depth UOM: m

Hole Diameter

Hole ID: 1004908534
 Diameter: 22
 Depth From: 0
 Depth To: 6.1
 Hole Depth UOM: m
 Hole Diameter UOM: cm

[19](#) 1 of 1 NE/112.6 87.9 / 0.00 1770 HEATHERINGTON RD.
 Ottawa ON [WWIS](#)

Well ID: 7116116
 Construction Date:
 Primary Water Use: Monitoring and Test Hole
 Sec. Water Use: 0
 Final Well Status: Monitoring and Test Hole
 Water Type:
 Casing Material:

Data Entry Status:
 Data Src:
 Date Received: 12/4/2008
 Selected Flag: Yes
 Abandonment Rec:
 Contractor: 7241
 Form Version: 5

| Map Key | Number of Records | Direction/ Distance (m) | Elev/Diff (m) | Site | DB |
|-------------------------------|-------------------|----------------------------|------------------|-------------------------|------------------------|
| Audit No: | M02560 | | | Owner: | |
| Tag: | A077959 | | | Street Name: | 1770 HEATHERINGTON RD. |
| Construction Method: | | | | County: | OTTAWA |
| Elevation (m): | | | | Municipality: | OTTAWA CITY |
| Elevation Reliability: | | | | Site Info: | |
| Depth to Bedrock: | | | | Lot: | |
| Well Depth: | | | | Concession: | |
| Overburden/Bedrock: | | | | Concession Name: | |
| Pump Rate: | | | | Easting NAD83: | |
| Static Water Level: | | | | Northing NAD83: | |
| Flowing (Y/N): | | | | Zone: | |
| Flow Rate: | | | | UTM Reliability: | |
| Clear/Cloudy: | | | | | |

PDF URL (Map):

Bore Hole Information

| | | | |
|-------------------------------------|------------|-------------------------|-----------------------------|
| Bore Hole ID: | 1001906914 | Elevation: | 86.791572 |
| DP2BR: | | Elevrc: | |
| Spatial Status: | | Zone: | 18 |
| Code OB: | | East83: | 449531 |
| Code OB Desc: | | North83: | 5025028 |
| Open Hole: | | Org CS: | UTM83 |
| Cluster Kind: | | UTMRC: | 3 |
| Date Completed: | 11/10/2008 | UTMRC Desc: | margin of error : 10 - 30 m |
| Remarks: | | Location Method: | wwr |
| Elevrc Desc: | | | |
| Location Source Date: | | | |
| Improvement Location Source: | | | |
| Improvement Location Method: | | | |
| Source Revision Comment: | | | |
| Supplier Comment: | | | |

Overburden and Bedrock Materials Interval

| | |
|---------------------------------|------------|
| Formation ID: | 1002712520 |
| Layer: | 1 |
| Color: | 8 |
| General Color: | BLACK |
| Mat1: | 02 |
| Most Common Material: | TOPSOIL |
| Mat2: | |
| Mat2 Desc: | |
| Mat3: | 85 |
| Mat3 Desc: | SOFT |
| Formation Top Depth: | 0 |
| Formation End Depth: | .61 |
| Formation End Depth UOM: | m |

Overburden and Bedrock Materials Interval

| | |
|------------------------------|------------|
| Formation ID: | 1002712522 |
| Layer: | 3 |
| Color: | 2 |
| General Color: | GREY |
| Mat1: | 05 |
| Most Common Material: | CLAY |
| Mat2: | 06 |
| Mat2 Desc: | SILT |

| Map Key | Number of Records | Direction/ Distance (m) | Elev/Diff (m) | Site | DB |
|---|--------------------------|------------------------------------|--------------------------|-------------|-----------|
| Mat3: | | 28 | | | |
| Mat3 Desc: | | SAND | | | |
| Formation Top Depth: | | 3.1 | | | |
| Formation End Depth: | | 5.49 | | | |
| Formation End Depth UOM: | | m | | | |
| <u>Overburden and Bedrock Materials Interval</u> | | | | | |
| Formation ID: | | 1002712521 | | | |
| Layer: | | 2 | | | |
| Color: | | 2 | | | |
| General Color: | | GREY | | | |
| Mat1: | | 05 | | | |
| Most Common Material: | | CLAY | | | |
| Mat2: | | 06 | | | |
| Mat2 Desc: | | SILT | | | |
| Mat3: | | 85 | | | |
| Mat3 Desc: | | SOFT | | | |
| Formation Top Depth: | | .61 | | | |
| Formation End Depth: | | 3.1 | | | |
| Formation End Depth UOM: | | m | | | |
| <u>Annular Space/Abandonment Sealing Record</u> | | | | | |
| Plug ID: | | 1002712525 | | | |
| Layer: | | 2 | | | |
| Plug From: | | 0.31 | | | |
| Plug To: | | 2.13 | | | |
| Plug Depth UOM: | | m | | | |
| <u>Annular Space/Abandonment Sealing Record</u> | | | | | |
| Plug ID: | | 1002712526 | | | |
| Layer: | | 3 | | | |
| Plug From: | | 2.13 | | | |
| Plug To: | | 5.49 | | | |
| Plug Depth UOM: | | m | | | |
| <u>Annular Space/Abandonment Sealing Record</u> | | | | | |
| Plug ID: | | 1002712524 | | | |
| Layer: | | 1 | | | |
| Plug From: | | 0 | | | |
| Plug To: | | 0.31 | | | |
| Plug Depth UOM: | | m | | | |
| <u>Method of Construction & Well Use</u> | | | | | |
| Method Construction ID: | | 1002712531 | | | |
| Method Construction Code: | | D | | | |
| Method Construction: | | Direct Push | | | |
| Other Method Construction: | | | | | |
| <u>Pipe Information</u> | | | | | |
| Pipe ID: | | 1002712519 | | | |

| Map Key | Number of Records | Direction/ Distance (m) | Elev/Diff (m) | Site | DB |
|--|---|----------------------------|------------------|------------------|-----------------------------|
| Casing No: | 0 | | | | |
| Comment: | | | | | |
| Alt Name: | | | | | |
| <u>Construction Record - Casing</u> | | | | | |
| Casing ID: | 1002712527 | | | | |
| Layer: | 1 | | | | |
| Material: | 5 | | | | |
| Open Hole or Material: | PLASTIC | | | | |
| Depth From: | 0 | | | | |
| Depth To: | 2.44 | | | | |
| Casing Diameter: | 4.03 | | | | |
| Casing Diameter UOM: | cm | | | | |
| Casing Depth UOM: | m | | | | |
| <u>Construction Record - Screen</u> | | | | | |
| Screen ID: | 1002712528 | | | | |
| Layer: | 1 | | | | |
| Slot: | 10 | | | | |
| Screen Top Depth: | 2.44 | | | | |
| Screen End Depth: | 5.49 | | | | |
| Screen Material: | 5 | | | | |
| Screen Depth UOM: | m | | | | |
| Screen Diameter UOM: | cm | | | | |
| Screen Diameter: | 4.82 | | | | |
| <u>Hole Diameter</u> | | | | | |
| Hole ID: | 1002712523 | | | | |
| Diameter: | 8.25 | | | | |
| Depth From: | 0 | | | | |
| Depth To: | 5.49 | | | | |
| Hole Depth UOM: | m | | | | |
| Hole Diameter UOM: | cm | | | | |
| <u>Bore Hole Information</u> | | | | | |
| Bore Hole ID: | 1002712510 | | | Elevation: | 87.344993 |
| DP2BR: | | | | Elevrc: | |
| Spatial Status: | | | | Zone: | 18 |
| Code OB: | | | | East83: | 449520 |
| Code OB Desc: | | | | North83: | 5025047 |
| Open Hole: | | | | Org CS: | UTM83 |
| Cluster Kind: | This is a record from cluster log sheet | | | UTMRC: | 3 |
| Date Completed: | 11/10/2008 | | | UTMRC Desc: | margin of error : 10 - 30 m |
| Remarks: | | | | Location Method: | wwr |
| Elevrc Desc: | | | | | |
| Location Source Date: | | | | | |
| Improvement Location Source: | | | | | |
| Improvement Location Method: | | | | | |
| Source Revision Comment: | | | | | |
| Supplier Comment: | | | | | |
| <u>Annular Space/Abandonment Sealing Record</u> | | | | | |
| Plug ID: | 1002712514 | | | | |
| Layer: | | | | | |
| Plug From: | | | | | |
| Plug To: | | | | | |

| <i>Map Key</i> | <i>Number of Records</i> | <i>Direction/ Distance (m)</i> | <i>Elev/Diff (m)</i> | <i>Site</i> | <i>DB</i> |
|---|--------------------------|--------------------------------|----------------------|-------------|-----------|
| Plug Depth UOM: | | | | | |
| <u>Method of Construction & Well Use</u> | | | | | |
| Method Construction ID: | | 1002712513 | | | |
| Method Construction Code: | | | | | |
| Method Construction: | | | | | |
| Other Method Construction: | | DIRECT PUSH | | | |
| <u>Pipe Information</u> | | | | | |
| Pipe ID: | | 1002712515 | | | |
| Casing No: | | 0 | | | |
| Comment: | | | | | |
| Alt Name: | | | | | |
| <u>Construction Record - Casing</u> | | | | | |
| Casing ID: | | 1002712517 | | | |
| Layer: | | | | | |
| Material: | | 5 | | | |
| Open Hole or Material: | | PLASTIC | | | |
| Depth From: | | | | | |
| Depth To: | | 2.44 | | | |
| Casing Diameter: | | | | | |
| Casing Diameter UOM: | | | | | |
| Casing Depth UOM: | | m | | | |
| <u>Construction Record - Screen</u> | | | | | |
| Screen ID: | | 1002712516 | | | |
| Layer: | | | | | |
| Slot: | | | | | |
| Screen Top Depth: | | 2.44 | | | |
| Screen End Depth: | | 5.49 | | | |
| Screen Material: | | | | | |
| Screen Depth UOM: | | m | | | |
| Screen Diameter UOM: | | | | | |
| Screen Diameter: | | | | | |
| <u>Results of Well Yield Testing</u> | | | | | |
| Pump Test ID: | | 1002712518 | | | |
| Pump Set At: | | | | | |
| Static Level: | | | | | |
| Final Level After Pumping: | | | | | |
| Recommended Pump Depth: | | | | | |
| Pumping Rate: | | | | | |
| Flowing Rate: | | | | | |
| Recommended Pump Rate: | | | | | |
| Levels UOM: | | | | | |
| Rate UOM: | | | | | |
| Water State After Test Code: | | | | | |
| Water State After Test: | | | | | |
| Pumping Test Method: | | | | | |
| Pumping Duration HR: | | | | | |
| Pumping Duration MIN: | | | | | |
| Flowing: | | | | | |
| <u>Hole Diameter</u> | | | | | |

| Map Key | Number of Records | Direction/ Distance (m) | Elev/Diff (m) | Site | DB |
|--------------------|-------------------|----------------------------|------------------|------|----|
| Hole ID: | | 1002712512 | | | |
| Diameter: | | 8.25 | | | |
| Depth From: | | | | | |
| Depth To: | | 5.49 | | | |
| Hole Depth UOM: | | m | | | |
| Hole Diameter UOM: | | cm | | | |

| | | | | | |
|------------------------|-----------|----------|-------------|-------------------------------------|------------------------|
| 8 | 1 of 1 | NNE/91.3 | 87.9 / 0.00 | 1770 HEATHERINGTON RD. OTTAWA ON | WWIS |
| Well ID: | 7102091 | | | Data Entry Status: | |
| Construction Date: | | | | Data Src: | |
| Primary Water Use: | Test Hole | | | Date Received: | 2/12/2008 |
| Sec. Water Use: | | | | Selected Flag: | Yes |
| Final Well Status: | Test Hole | | | Abandonment Rec: | |
| Water Type: | | | | Contractor: | 7241 |
| Casing Material: | | | | Form Version: | 4 |
| Audit No: | Z62475 | | | Owner: | |
| Tag: | A039292 | | | Street Name: | 1770 HEATHERINGTON RD. |
| Construction Method: | | | | County: | OTTAWA |
| Elevation (m): | | | | Municipality: | OTTAWA CITY |
| Elevation Reliability: | | | | Site Info: | |
| Depth to Bedrock: | | | | Lot: | |
| Well Depth: | | | | Concession: | |
| Overburden/Bedrock: | | | | Concession Name: | |
| Pump Rate: | | | | Easting NAD83: | |
| Static Water Level: | | | | Northing NAD83: | |
| Flowing (Y/N): | | | | Zone: | |
| Flow Rate: | | | | UTM Reliability: | |
| Clear/Cloudy: | | | | | |

PDF URL (Map): https://d2khazk8e83rdv.cloudfront.net/moe_mapping/downloads/2Water/Wells_pdfs/710\7102091.pdf

Bore Hole Information

| | | | |
|------------------------------|------------|------------------|-----------------------------|
| Bore Hole ID: | 1001511209 | Elevation: | 87.771362 |
| DP2BR: | | Elevrc: | |
| Spatial Status: | | Zone: | 18 |
| Code OB: | | East83: | 449482 |
| Code OB Desc: | | North83: | 5025040 |
| Open Hole: | | Org CS: | UTM83 |
| Cluster Kind: | | UTMRC: | 3 |
| Date Completed: | 1/29/2008 | UTMRC Desc: | margin of error : 10 - 30 m |
| Remarks: | | Location Method: | wwr |
| Elevrc Desc: | | | |
| Location Source Date: | | | |
| Improvement Location Source: | | | |
| Improvement Location Method: | | | |
| Source Revision Comment: | | | |
| Supplier Comment: | | | |

Overburden and Bedrock Materials Interval

| | |
|-----------------------|------------|
| Formation ID: | 1001559251 |
| Layer: | 3 |
| Color: | 6 |
| General Color: | BROWN |
| Mat1: | 05 |
| Most Common Material: | CLAY |
| Mat2: | |
| Mat2 Desc: | |

| Map Key | Number of Records | Direction/ Distance (m) | Elev/Diff (m) | Site | DB |
|---|--------------------------|------------------------------------|--------------------------|-------------|-----------|
| Mat3: | | 85 | | | |
| Mat3 Desc: | | SOFT | | | |
| Formation Top Depth: | | 1.5 | | | |
| Formation End Depth: | | 2.44 | | | |
| Formation End Depth UOM: | | m | | | |
| <u>Overburden and Bedrock Materials Interval</u> | | | | | |
| Formation ID: | | 1001559252 | | | |
| Layer: | | 4 | | | |
| Color: | | 6 | | | |
| General Color: | | BROWN | | | |
| Mat1: | | 05 | | | |
| Most Common Material: | | CLAY | | | |
| Mat2: | | | | | |
| Mat2 Desc: | | | | | |
| Mat3: | | 91 | | | |
| Mat3 Desc: | | WATER-BEARING | | | |
| Formation Top Depth: | | 2.44 | | | |
| Formation End Depth: | | 6.1 | | | |
| Formation End Depth UOM: | | m | | | |
| <u>Overburden and Bedrock Materials Interval</u> | | | | | |
| Formation ID: | | 1001559250 | | | |
| Layer: | | 2 | | | |
| Color: | | 6 | | | |
| General Color: | | BROWN | | | |
| Mat1: | | 05 | | | |
| Most Common Material: | | CLAY | | | |
| Mat2: | | 28 | | | |
| Mat2 Desc: | | SAND | | | |
| Mat3: | | 85 | | | |
| Mat3 Desc: | | SOFT | | | |
| Formation Top Depth: | | .91 | | | |
| Formation End Depth: | | 1.5 | | | |
| Formation End Depth UOM: | | m | | | |
| <u>Overburden and Bedrock Materials Interval</u> | | | | | |
| Formation ID: | | 1001559249 | | | |
| Layer: | | 1 | | | |
| Color: | | 6 | | | |
| General Color: | | BROWN | | | |
| Mat1: | | 11 | | | |
| Most Common Material: | | GRAVEL | | | |
| Mat2: | | | | | |
| Mat2 Desc: | | | | | |
| Mat3: | | 73 | | | |
| Mat3 Desc: | | HARD | | | |
| Formation Top Depth: | | 0 | | | |
| Formation End Depth: | | .91 | | | |
| Formation End Depth UOM: | | m | | | |
| <u>Annular Space/Abandonment Sealing Record</u> | | | | | |
| Plug ID: | | 1001559255 | | | |
| Layer: | | 2 | | | |

| Map Key | Number of Records | Direction/ Distance (m) | Elev/Diff (m) | Site | DB |
|--|--------------------------|--------------------------------|----------------------|-------------|-----------|
| Plug From: | | 1.22 | | | |
| Plug To: | | 6.1 | | | |
| Plug Depth UOM: | | m | | | |
| <u>Annular Space/Abandonment Sealing Record</u> | | | | | |
| Plug ID: | | 1001559254 | | | |
| Layer: | | 1 | | | |
| Plug From: | | 0 | | | |
| Plug To: | | 1.22 | | | |
| Plug Depth UOM: | | m | | | |
| <u>Method of Construction & Well Use</u> | | | | | |
| Method Construction ID: | | 1001559260 | | | |
| Method Construction Code: | | B | | | |
| Method Construction: | | Other Method | | | |
| Other Method Construction: | | DIRECT PUSH | | | |
| <u>Pipe Information</u> | | | | | |
| Pipe ID: | | 1001559247 | | | |
| Casing No: | | 0 | | | |
| Comment: | | | | | |
| Alt Name: | | | | | |
| <u>Construction Record - Casing</u> | | | | | |
| Casing ID: | | 1001559257 | | | |
| Layer: | | | | | |
| Material: | | 5 | | | |
| Open Hole or Material: | | PLASTIC | | | |
| Depth From: | | | | | |
| Depth To: | | 1.5 | | | |
| Casing Diameter: | | 3.81 | | | |
| Casing Diameter UOM: | | cm | | | |
| Casing Depth UOM: | | m | | | |
| <u>Construction Record - Screen</u> | | | | | |
| Screen ID: | | 1001559258 | | | |
| Layer: | | | | | |
| Slot: | | | | | |
| Screen Top Depth: | | | | | |
| Screen End Depth: | | | | | |
| Screen Material: | | 5 | | | |
| Screen Depth UOM: | | | | | |
| Screen Diameter UOM: | | | | | |
| Screen Diameter: | | | | | |
| <u>Results of Well Yield Testing</u> | | | | | |
| Pump Test ID: | | 1001559248 | | | |
| Pump Set At: | | | | | |
| Static Level: | | | | | |
| Final Level After Pumping: | | | | | |
| Recommended Pump Depth: | | | | | |
| Pumping Rate: | | | | | |
| Flowing Rate: | | | | | |

| Map Key | Number of Records | Direction/ Distance (m) | Elev/Diff (m) | Site | DB |
|-------------------------------|---|----------------------------|------------------|--|------------|
| Recommended Pump Rate: | | | | | |
| Levels UOM: | | m | | | |
| Rate UOM: | | LPM | | | |
| Water State After Test Code: | | 0 | | | |
| Water State After Test: | | | | | |
| Pumping Test Method: | | 0 | | | |
| Pumping Duration HR: | | | | | |
| Pumping Duration MIN: | | | | | |
| Flowing: | | No | | | |
| Water Details | | | | | |
| Water ID: | | 1001559256 | | | |
| Layer: | | 1 | | | |
| Kind Code: | | | | | |
| Kind: | | | | | |
| Water Found Depth: | | | | | |
| Water Found Depth UOM: | | m | | | |
| Hole Diameter | | | | | |
| Hole ID: | | 1001559253 | | | |
| Diameter: | | 8.89 | | | |
| Depth From: | | | | | |
| Depth To: | | 6.1 | | | |
| Hole Depth UOM: | | m | | | |
| Hole Diameter UOM: | | cm | | | |
| 11 | 1 of 1 | NW/94.0 | 88.6 / 0.69 | PRIVATE RESIDENCE REAR OF PLAZA AT 1582 WALKLEY RD GARBAGE BIN AREA (N.O.S.) OTTAWA CITY ON K1V 6P5 | SPL |
| Ref No: | 44406 | | | Discharger Report: | |
| Site No: | | | | Material Group: | |
| Incident Dt: | 12/8/1990 | | | Health/Env Conseq: | |
| Year: | | | | Client Type: | |
| Incident Cause: | OTHER CAUSE (N.O.S.) | | | Sector Type: | |
| Incident Event: | | | | Agency Involved: | |
| Contaminant Code: | | | | Nearest Watercourse: | |
| Contaminant Name: | | | | Site Address: | |
| Contaminant Limit 1: | | | | Site District Office: | |
| Contam Limit Freq 1: | | | | Site Postal Code: | |
| Contaminant UN No 1: | | | | Site Region: | |
| Environment Impact: | NOT ANTICIPATED | | | Site Municipality: | 20101 |
| Nature of Impact: | Soil contamination | | | Site Lot: | |
| Receiving Medium: | LAND | | | Site Conc: | |
| Receiving Env: | | | | Northing: | |
| MOE Response: | | | | Easting: | WORKS DEPT |
| Dt MOE Arvl on Scrn: | | | | Site Geo Ref Accu: | |
| MOE Reported Dt: | 12/8/1990 | | | Site Map Datum: | |
| Dt Document Closed: | | | | SAC Action Class: | |
| Incident Reason: | INTENTIONAL/PLANNED | | | Source Type: | |
| Site Name: | | | | | |
| Site County/District: | | | | | |
| Site Geo Ref Meth: | | | | | |
| Incident Summary: | MOTORIST CHANGED OIL IN CAR THEN DUMPED 5 L OF WASTE OIL ONTO A TREE. | | | | |
| Contaminant Qty: | | | | | |
| 20 | 1 of 6 | WNW/113.3 | 88.2 / 0.32 | BETTY BRITE CLEANERS 1574 WALKLEY ROAD C/O 218 LAURIER | GEN |

| Map Key | Number of Records | Direction/ Distance (m) | Elev/Diff (m) | Site | DB |
|--------------------------|-----------------------|-------------------------|---------------|--|-----|
| | | | | AVENUE EAST OTTAWA ON K1V 6P5 | |
| Generator No: | ON0318803 | | | PO Box No: | |
| Status: | | | | Country: | |
| Approval Years: | 86,87,88,89 | | | Choice of Contact: | |
| Contam. Facility: | | | | Co Admin: | |
| MHSW Facility: | | | | Phone No Admin: | |
| SIC Code: | 9721 | | | | |
| SIC Description: | POWER LAUND./CLEANERS | | | | |
| <u>Detail(s)</u> | | | | | |
| Waste Class: | 241 | | | | |
| Waste Class Desc: | HALOGENATED SOLVENTS | | | | |
| 20 | 2 of 6 | WNW/113.3 | 88.2 / 0.32 | BETTY BRITE CLEANERS 1574 WALKLEY ROAD OTTAWA ON K1V 6P5 | GEN |
| Generator No: | ON0318803 | | | PO Box No: | |
| Status: | | | | Country: | |
| Approval Years: | 90,98 | | | Choice of Contact: | |
| Contam. Facility: | | | | Co Admin: | |
| MHSW Facility: | | | | Phone No Admin: | |
| SIC Code: | 9721 | | | | |
| SIC Description: | POWER LAUND./CLEANER | | | | |
| <u>Detail(s)</u> | | | | | |
| Waste Class: | 241 | | | | |
| Waste Class Desc: | HALOGENATED SOLVENTS | | | | |
| 20 | 3 of 6 | WNW/113.3 | 88.2 / 0.32 | BETTY BRITE CLEANERS 05-390 1574 WALKLEY ROAD OTTAWA ON K1V 6P5 | GEN |
| Generator No: | ON0318803 | | | PO Box No: | |
| Status: | | | | Country: | |
| Approval Years: | 92,93,94,95,96,97 | | | Choice of Contact: | |
| Contam. Facility: | | | | Co Admin: | |
| MHSW Facility: | | | | Phone No Admin: | |
| SIC Code: | 9721 | | | | |
| SIC Description: | POWER LAUND./CLEANER | | | | |
| <u>Detail(s)</u> | | | | | |
| Waste Class: | 241 | | | | |
| Waste Class Desc: | HALOGENATED SOLVENTS | | | | |
| 20 | 4 of 6 | WNW/113.3 | 88.2 / 0.32 | STARLIGHT BUILDING CLEANING SERVIC 1576 WALKLEY ROAD OTTAWA ON K1V 6P5 | GEN |
| Generator No: | ON0449900 | | | PO Box No: | |
| Status: | | | | Country: | |
| Approval Years: | 86,87,88,89,90 | | | Choice of Contact: | |
| Contam. Facility: | | | | Co Admin: | |
| MHSW Facility: | | | | Phone No Admin: | |
| SIC Code: | 0000 | | | | |
| SIC Description: | *** NOT DEFINED *** | | | | |

| Map Key | Number of Records | Direction/ Distance (m) | Elev/Diff (m) | Site | DB |
|---|-------------------|--|---------------|--|------|
| 20 | 5 of 6 | WNW/113.3 | 88.2 / 0.32 | STARLIGHT BUILDING CLEANING SERVICES 1576 WALKLEY ROAD OTTAWA ON K1V 6P5 | GEN |
| Generator No: ON0449900 Status: Approval Years: 92,93,94 Contam. Facility: MHSW Facility: SIC Code: 0000 SIC Description: *** NOT DEFINED *** | | PO Box No: Country: Choice of Contact: Co Admin: Phone No Admin: | | | |
| 20 | 6 of 6 | WNW/113.3 | 88.2 / 0.32 | 1574-1576 Walkley Road Ottawa ON | EHS |
| Order No: 20110113041 Status: C Report Type: Custom Report Report Date: 1/20/2011 Date Received: 1/13/2011 4:35:38 PM Previous Site Name: Lot/Building Size: Additional Info Ordered: | | Nearest Intersection: Municipality: Client Prov/State: ON Search Radius (km): 0.25 X: -75.646856 Y: 45.376548 | | | |
| 21 | 1 of 1 | NE/114.8 | 87.9 / 0.00 | 1770 HEATHERINGTON RD. Ottawa ON | WWIS |
| Well ID: 7110645 Construction Date: Primary Water Use: Monitoring and Test Hole Sec. Water Use: 0 Final Well Status: Monitoring and Test Hole Water Type: Casing Material: Audit No: Z89444 Tag: A067635 Construction Method: Elevation (m): Elevation Reliability: Depth to Bedrock: Well Depth: Overburden/Bedrock: Pump Rate: Static Water Level: Flowing (Y/N): Flow Rate: Clear/Cloudy: | | Data Entry Status: Data Src: Date Received: 8/28/2008 Selected Flag: Yes Abandonment Rec: Contractor: 7241 Form Version: 7 Owner: Street Name: 1770 HEATHERINGTON RD. County: OTTAWA Municipality: OTTAWA CITY Site Info: Lot: Concession: Concession Name: Easting NAD83: Northing NAD83: Zone: UTM Reliability: | | | |
| PDF URL (Map): | | | | | |
| <u>Bore Hole Information</u> | | | | | |
| Bore Hole ID: 1001767355 DP2BR: Spatial Status: Code OB: Code OB Desc: Open Hole: Cluster Kind: Date Completed: 8/6/2008 Remarks: | | Elevation: 87.503494 Elevrc: Zone: 18 East83: 449514 North83: 5025053 Org CS: UTM83 UTMRC: 3 UTMRC Desc: margin of error : 10 - 30 m Location Method: wwr | | | |

| Map Key | Number of Records | Direction/ Distance (m) | Elev/Diff (m) | Site | DB |
|--------------------------------------|-------------------|----------------------------|------------------|------|----|
| Elevrc Desc: | | | | | |
| Location Source Date: | | | | | |
| Improvement Location Source: | | | | | |
| Improvement Location Method: | | | | | |
| Source Revision Comment: | | | | | |
| Supplier Comment: | | | | | |
| | | | | | |
| <u>Overburden and Bedrock</u> | | | | | |
| <u>Materials Interval</u> | | | | | |
| Formation ID: | | | 1001872255 | | |
| Layer: | | | 3 | | |
| Color: | | | 2 | | |
| General Color: | | | GREY | | |
| Mat1: | | | 05 | | |
| Most Common Material: | | | CLAY | | |
| Mat2: | | | | | |
| Mat2 Desc: | | | | | |
| Mat3: | | | 91 | | |
| Mat3 Desc: | | | WATER-BEARING | | |
| Formation Top Depth: | | | 2.44 | | |
| Formation End Depth: | | | 5.18 | | |
| Formation End Depth UOM: | | | m | | |
| | | | | | |
| <u>Overburden and Bedrock</u> | | | | | |
| <u>Materials Interval</u> | | | | | |
| Formation ID: | | | 1001872256 | | |
| Layer: | | | 4 | | |
| Color: | | | 2 | | |
| General Color: | | | GREY | | |
| Mat1: | | | 11 | | |
| Most Common Material: | | | GRAVEL | | |
| Mat2: | | | 06 | | |
| Mat2 Desc: | | | SILT | | |
| Mat3: | | | 66 | | |
| Mat3 Desc: | | | DENSE | | |
| Formation Top Depth: | | | 5.18 | | |
| Formation End Depth: | | | 5.79 | | |
| Formation End Depth UOM: | | | m | | |
| | | | | | |
| <u>Overburden and Bedrock</u> | | | | | |
| <u>Materials Interval</u> | | | | | |
| Formation ID: | | | 1001872254 | | |
| Layer: | | | 2 | | |
| Color: | | | 6 | | |
| General Color: | | | BROWN | | |
| Mat1: | | | 05 | | |
| Most Common Material: | | | CLAY | | |
| Mat2: | | | 06 | | |
| Mat2 Desc: | | | SILT | | |
| Mat3: | | | 85 | | |
| Mat3 Desc: | | | SOFT | | |
| Formation Top Depth: | | | 1.5 | | |
| Formation End Depth: | | | 2.44 | | |
| Formation End Depth UOM: | | | m | | |
| | | | | | |
| <u>Overburden and Bedrock</u> | | | | | |
| <u>Materials Interval</u> | | | | | |
| Formation ID: | | | 1001872253 | | |

| Map Key | Number of Records | Direction/ Distance (m) | Elev/Diff (m) | Site | DB |
|--|--------------------------|------------------------------------|--------------------------|-------------|-----------|
| Layer: | | 1 | | | |
| Color: | | 6 | | | |
| General Color: | | BROWN | | | |
| Mat1: | | 28 | | | |
| Most Common Material: | | SAND | | | |
| Mat2: | | 01 | | | |
| Mat2 Desc: | | FILL | | | |
| Mat3: | | 85 | | | |
| Mat3 Desc: | | SOFT | | | |
| Formation Top Depth: | | 0 | | | |
| Formation End Depth: | | 1.5 | | | |
| Formation End Depth UOM: | | m | | | |
| <u>Annular Space/Abandonment Sealing Record</u> | | | | | |
| Plug ID: | | 1001872258 | | | |
| Layer: | | 1 | | | |
| Plug From: | | 0 | | | |
| Plug To: | | 0.31 | | | |
| Plug Depth UOM: | | m | | | |
| <u>Method of Construction & Well Use</u> | | | | | |
| Method Construction ID: | | 1001872264 | | | |
| Method Construction Code: | | D | | | |
| Method Construction: | | Direct Push | | | |
| Other Method Construction: | | | | | |
| <u>Pipe Information</u> | | | | | |
| Pipe ID: | | 1001872252 | | | |
| Casing No: | | 0 | | | |
| Comment: | | | | | |
| Alt Name: | | | | | |
| <u>Construction Record - Casing</u> | | | | | |
| Casing ID: | | 1001872260 | | | |
| Layer: | | 1 | | | |
| Material: | | 5 | | | |
| Open Hole or Material: | | PLASTIC | | | |
| Depth From: | | 0 | | | |
| Depth To: | | 1.22 | | | |
| Casing Diameter: | | 4.03 | | | |
| Casing Diameter UOM: | | cm | | | |
| Casing Depth UOM: | | m | | | |
| <u>Construction Record - Screen</u> | | | | | |
| Screen ID: | | 1001872261 | | | |
| Layer: | | 1 | | | |
| Slot: | | 10 | | | |
| Screen Top Depth: | | 1.22 | | | |
| Screen End Depth: | | 5.79 | | | |
| Screen Material: | | 5 | | | |
| Screen Depth UOM: | | m | | | |
| Screen Diameter UOM: | | cm | | | |
| Screen Diameter: | | 4.82 | | | |

| Map Key | Number of Records | Direction/ Distance (m) | Elev/Diff (m) | Site | DB |
|-----------------------------|-------------------|----------------------------|------------------|------|----|
| <u>Water Details</u> | | | | | |
| Water ID: | | 1001872259 | | | |
| Layer: | | | | | |
| Kind Code: | | | | | |
| Kind: | | | | | |
| Water Found Depth: | | | | | |
| Water Found Depth UOM: | | m | | | |
| <u>Hole Diameter</u> | | | | | |
| Hole ID: | | 1001872257 | | | |
| Diameter: | | 8.25 | | | |
| Depth From: | | 0 | | | |
| Depth To: | | 5.79 | | | |
| Hole Depth UOM: | | m | | | |
| Hole Diameter UOM: | | cm | | | |

| | | | | | |
|------------------------|---|----------|-------------|---------------------------------|---------------------|
| 22 | 1 of 1 | NE/115.9 | 87.9 / 0.00 | 1770 SEATHERINGTON Ottawa ON | WWIS |
| Well ID: | 7205197 | | | Data Entry Status: | |
| Construction Date: | | | | Data Src: | |
| Primary Water Use: | Monitoring and Test Hole | | | Date Received: | 7/23/2013 |
| Sec. Water Use: | | | | Selected Flag: | Yes |
| Final Well Status: | Test Hole | | | Abandonment Rec: | |
| Water Type: | | | | Contractor: | 7241 |
| Casing Material: | | | | Form Version: | 7 |
| Audit No: | Z168905 | | | Owner: | |
| Tag: | A098725 | | | Street Name: | 1770 SEATHERINGTON |
| Construction Method: | | | | County: | OTTAWA |
| Elevation (m): | | | | Municipality: | GLOUCESTER TOWNSHIP |
| Elevation Reliability: | | | | Site Info: | |
| Depth to Bedrock: | | | | Lot: | |
| Well Depth: | | | | Concession: | |
| Overburden/Bedrock: | | | | Concession Name: | |
| Pump Rate: | | | | Easting NAD83: | |
| Static Water Level: | | | | Northing NAD83: | |
| Flowing (Y/N): | | | | Zone: | |
| Flow Rate: | | | | UTM Reliability: | |
| Clear/Cloudy: | | | | | |
| PDF URL (Map): | https://d2khazk8e83rdv.cloudfront.net/moe_mapping/downloads/2Water/Wells_pdfs/720\7205197.pdf | | | | |

Bore Hole Information

| | | | |
|------------------------------|------------|------------------|--------------------------------|
| Bore Hole ID: | 1004448317 | Elevation: | 86.897834 |
| DP2BR: | | Elevrc: | |
| Spatial Status: | | Zone: | 18 |
| Code OB: | | East83: | 449545 |
| Code OB Desc: | | North83: | 5025031 |
| Open Hole: | | Org CS: | UTM83 |
| Cluster Kind: | | UTMRC: | 4 |
| Date Completed: | 5/31/2013 | UTMRC Desc: | margin of error : 30 m - 100 m |
| Remarks: | | Location Method: | wwr |
| Elevrc Desc: | | | |
| Location Source Date: | | | |
| Improvement Location Source: | | | |
| Improvement Location Method: | | | |
| Source Revision Comment: | | | |
| Supplier Comment: | | | |

| Map Key | Number of Records | Direction/ Distance (m) | Elev/Diff (m) | Site | DB |
|---|--------------------------|------------------------------------|--------------------------|-------------|-----------|
| <u>Overburden and Bedrock Materials Interval</u> | | | | | |
| Formation ID: | | | 1004875315 | | |
| Layer: | | | 3 | | |
| Color: | | | 2 | | |
| General Color: | | | GREY | | |
| Mat1: | | | 05 | | |
| Most Common Material: | | | CLAY | | |
| Mat2: | | | 06 | | |
| Mat2 Desc: | | | SILT | | |
| Mat3: | | | 85 | | |
| Mat3 Desc: | | | SOFT | | |
| Formation Top Depth: | | | 3.1 | | |
| Formation End Depth: | | | 5.79 | | |
| Formation End Depth UOM: | | | m | | |
| <u>Overburden and Bedrock Materials Interval</u> | | | | | |
| Formation ID: | | | 1004875313 | | |
| Layer: | | | 1 | | |
| Color: | | | 6 | | |
| General Color: | | | BROWN | | |
| Mat1: | | | 02 | | |
| Most Common Material: | | | TOPSOIL | | |
| Mat2: | | | | | |
| Mat2 Desc: | | | | | |
| Mat3: | | | 85 | | |
| Mat3 Desc: | | | SOFT | | |
| Formation Top Depth: | | | 0 | | |
| Formation End Depth: | | | .31 | | |
| Formation End Depth UOM: | | | m | | |
| <u>Overburden and Bedrock Materials Interval</u> | | | | | |
| Formation ID: | | | 1004875316 | | |
| Layer: | | | 4 | | |
| Color: | | | 8 | | |
| General Color: | | | BLACK | | |
| Mat1: | | | 17 | | |
| Most Common Material: | | | SHALE | | |
| Mat2: | | | | | |
| Mat2 Desc: | | | | | |
| Mat3: | | | 74 | | |
| Mat3 Desc: | | | LAYERED | | |
| Formation Top Depth: | | | 5.79 | | |
| Formation End Depth: | | | 9.14 | | |
| Formation End Depth UOM: | | | m | | |
| <u>Overburden and Bedrock Materials Interval</u> | | | | | |
| Formation ID: | | | 1004875314 | | |
| Layer: | | | 2 | | |
| Color: | | | 6 | | |
| General Color: | | | BROWN | | |
| Mat1: | | | 05 | | |
| Most Common Material: | | | CLAY | | |
| Mat2: | | | 12 | | |
| Mat2 Desc: | | | STONES | | |
| Mat3: | | | 85 | | |

| <i>Map Key</i> | <i>Number of Records</i> | <i>Direction/ Distance (m)</i> | <i>Elev/Diff (m)</i> | <i>Site</i> | <i>DB</i> |
|--|--------------------------|--------------------------------|----------------------|-------------|-----------|
| <i>Mat3 Desc:</i> | | SOFT | | | |
| <i>Formation Top Depth:</i> | | .31 | | | |
| <i>Formation End Depth:</i> | | 3.1 | | | |
| <i>Formation End Depth UOM:</i> | | m | | | |
| <u><i>Annular Space/Abandonment Sealing Record</i></u> | | | | | |
| <i>Plug ID:</i> | | 1004875325 | | | |
| <i>Layer:</i> | | 1 | | | |
| <i>Plug From:</i> | | 0 | | | |
| <i>Plug To:</i> | | 0.31 | | | |
| <i>Plug Depth UOM:</i> | | m | | | |
| <u><i>Annular Space/Abandonment Sealing Record</i></u> | | | | | |
| <i>Plug ID:</i> | | 1004875326 | | | |
| <i>Layer:</i> | | 2 | | | |
| <i>Plug From:</i> | | 0.31 | | | |
| <i>Plug To:</i> | | 7.32 | | | |
| <i>Plug Depth UOM:</i> | | m | | | |
| <u><i>Annular Space/Abandonment Sealing Record</i></u> | | | | | |
| <i>Plug ID:</i> | | 1004875327 | | | |
| <i>Layer:</i> | | 3 | | | |
| <i>Plug From:</i> | | 7.32 | | | |
| <i>Plug To:</i> | | 9.14 | | | |
| <i>Plug Depth UOM:</i> | | m | | | |
| <u><i>Method of Construction & Well Use</i></u> | | | | | |
| <i>Method Construction ID:</i> | | 1004875324 | | | |
| <i>Method Construction Code:</i> | | D | | | |
| <i>Method Construction:</i> | | Direct Push | | | |
| <i>Other Method Construction:</i> | | | | | |
| <u><i>Pipe Information</i></u> | | | | | |
| <i>Pipe ID:</i> | | 1004875312 | | | |
| <i>Casing No:</i> | | 0 | | | |
| <i>Comment:</i> | | | | | |
| <i>Alt Name:</i> | | | | | |
| <u><i>Construction Record - Casing</i></u> | | | | | |
| <i>Casing ID:</i> | | 1004875320 | | | |
| <i>Layer:</i> | | 1 | | | |
| <i>Material:</i> | | 5 | | | |
| <i>Open Hole or Material:</i> | | PLASTIC | | | |
| <i>Depth From:</i> | | 0 | | | |
| <i>Depth To:</i> | | 7.62 | | | |
| <i>Casing Diameter:</i> | | 3.45 | | | |
| <i>Casing Diameter UOM:</i> | | cm | | | |
| <i>Casing Depth UOM:</i> | | m | | | |
| <u><i>Construction Record - Screen</i></u> | | | | | |

| Map Key | Number of Records | Direction/ Distance (m) | Elev/Diff (m) | Site | DB |
|---|-------------------|----------------------------|------------------|---|------|
| Screen ID: 1004875321 | | | | | |
| Layer: 1 | | | | | |
| Slot: 10 | | | | | |
| Screen Top Depth: 7.62 | | | | | |
| Screen End Depth: 9.14 | | | | | |
| Screen Material: 5 | | | | | |
| Screen Depth UOM: m | | | | | |
| Screen Diameter UOM: cm | | | | | |
| Screen Diameter: 4.21 | | | | | |
| <u>Water Details</u> | | | | | |
| Water ID: 1004875319 | | | | | |
| Layer: | | | | | |
| Kind Code: | | | | | |
| Kind: | | | | | |
| Water Found Depth: | | | | | |
| Water Found Depth UOM: m | | | | | |
| <u>Hole Diameter</u> | | | | | |
| Hole ID: 1004875317 | | | | | |
| Diameter: 8.25 | | | | | |
| Depth From: 0 | | | | | |
| Depth To: 5.79 | | | | | |
| Hole Depth UOM: m | | | | | |
| Hole Diameter UOM: cm | | | | | |
| <u>Hole Diameter</u> | | | | | |
| Hole ID: 1004875318 | | | | | |
| Diameter: 5.71 | | | | | |
| Depth From: 5.79 | | | | | |
| Depth To: 9.14 | | | | | |
| Hole Depth UOM: m | | | | | |
| Hole Diameter UOM: cm | | | | | |
| 23 | 1 of 12 | NW/121.4 | 88.9 / 1.00 | SUNYS PETROLEUM INC 1594 WALKLEY RD OTTAWA ON K1V 6P5 | PRT |
| Location ID: 11132 | | | | | |
| Type: retail | | | | | |
| Expiry Date: 1995-12-31 | | | | | |
| Capacity (L): 24197 | | | | | |
| Licence #: 0022604001 | | | | | |
| 23 | 2 of 12 | NW/121.4 | 88.9 / 1.00 | SUNYS PETROLEUM INC 1594 WALKLEY RD OTTAWA ON | DTNK |
| <u>Delisted Expired Fuel Safety Facilities</u> | | | | | |
| Instance No: 9552653 | | | | | |
| Status: EXPIRED | | | | | |
| Instance ID: 389786 | | | | | |
| Instance Type: FS Facility | | | | | |

| Map Key | Number of Records | Direction/ Distance (m) | Elev/Diff (m) | Site | DB |
|---|-------------------|----------------------------------|------------------|---|------|
| Description: | | FS Gasoline Station - Full Serve | | | |
| TSSA Program Area: | | | | | |
| Maximum Hazard Rank: | | | | | |
| Facility Type: | | | | | |
| Expired Date: | | | | | |
| Original Source: | | EXP | | | |
| Record Date: | | Up to Mar 2012 | | | |
| 23 | 3 of 12 | NW/121.4 | 88.9 / 1.00 | SUNYS PETROLEUM INC 1594 WALKLEY RD OTTAWA ON | DTNK |
| <u>Delisted Expired Fuel Safety Facilities</u> | | | | | |
| Instance No: | | 11416943 | | | |
| Status: | | EXPIRED | | | |
| Instance ID: | | 83849 | | | |
| Instance Type: | | FS Piping | | | |
| Description: | | FS Piping | | | |
| TSSA Program Area: | | | | | |
| Maximum Hazard Rank: | | | | | |
| Facility Type: | | | | | |
| Expired Date: | | | | | |
| Original Source: | | EXP | | | |
| Record Date: | | Up to Mar 2012 | | | |
| 23 | 4 of 12 | NW/121.4 | 88.9 / 1.00 | SUNYS PETROLEUM INC 1594 WALKLEY RD OTTAWA ON | DTNK |
| <u>Delisted Expired Fuel Safety Facilities</u> | | | | | |
| Instance No: | | 11416923 | | | |
| Status: | | EXPIRED | | | |
| Instance ID: | | 83843 | | | |
| Instance Type: | | FS Piping | | | |
| Description: | | FS Piping | | | |
| TSSA Program Area: | | | | | |
| Maximum Hazard Rank: | | | | | |
| Facility Type: | | | | | |
| Expired Date: | | | | | |
| Original Source: | | EXP | | | |
| Record Date: | | Up to Mar 2012 | | | |
| 23 | 5 of 12 | NW/121.4 | 88.9 / 1.00 | SUNYS PETROLEUM INC 1594 WALKLEY RD OTTAWA K1V 6P5 ON CA ON | EXP |
| Instance No: | | 10907768 | | Model: NULL | |
| Status: | | EXPIRED | | Quantity: 1 | |
| Instance ID: | | | | Unit of Measure: EA | |
| Instance Type: | | | | Fuel Type2: NULL | |
| Instance Creation Dt: | | 1/22/1992 | | Fuel Type3: NULL | |
| Instance Install Dt: | | 1/22/1992 | | Piping Steel: | |
| Item: | | | | Piping Galvanized: | |
| Item Description: | | FS Liquid Fuel Tank | | Tank Single Wall St: | |
| Facility Type: | | FS LIQUID FUEL TANK | | Piping Underground: | |
| Overfill Prot Type: | | NULL | | Tank Underground: | |

| Map Key | Number of Records | Direction/ Distance (m) | Elev/Diff (m) | Site | DB |
|------------------------------|-------------------|--|------------------|---|------|
| Creation Date: | | 7/5/2009 1:22:07 AM | | Panam Related: | NULL |
| Expired Date: | | | | Panam Venue Nm: | NULL |
| Manufacturer: | | NULL | | | |
| Source: | | FS Liquid Fuel Tank | | | |
| Description: | | NEWLY ENTERED APPLICATIONS - NO ENGINEERING INPUT - 19911021 | | | |
| Serial No: | | NULL | | | |
| Ulc Standard: | | NULL | | | |
| Facility Location: | | 1594 WALKLEY RD OTTAWA K1V 6P5 ON CA | | | |
| 23 | 6 of 12 | NW/121.4 | 88.9 / 1.00 | SUNYS PETROLEUM INC 1594 WALKLEY RD OTTAWA K1V 6P5 ON CA ON | EXP |
| Instance No: | | 10907777 | | Model: | NULL |
| Status: | | EXPIRED | | Quantity: | 1 |
| Instance ID: | | | | Unit of Measure: | EA |
| Instance Type: | | | | Fuel Type2: | NULL |
| Instance Creation Dt: | | 1/22/1992 | | Fuel Type3: | NULL |
| Instance Install Dt: | | 1/22/1992 | | Piping Steel: | |
| Item: | | | | | |
| Item Description: | | FS Liquid Fuel Tank | | | |
| Facility Type: | | FS LIQUID FUEL TANK | | | |
| Overfill Prot Type: | | NULL | | | |
| Creation Date: | | 7/5/2009 1:22:08 AM | | Panam Related: | NULL |
| Expired Date: | | | | Panam Venue Nm: | NULL |
| Manufacturer: | | NULL | | | |
| Source: | | FS Liquid Fuel Tank | | | |
| Description: | | NEWLY ENTERED APPLICATIONS - NO ENGINEERING INPUT - 19911021 | | | |
| Serial No: | | NULL | | | |
| Ulc Standard: | | NULL | | | |
| Facility Location: | | 1594 WALKLEY RD OTTAWA K1V 6P5 ON CA | | | |
| 23 | 7 of 12 | NW/121.4 | 88.9 / 1.00 | SUNYS PETROLEUM INC 1594 WALKLEY RD OTTAWA K1V 6P5 ON CA ON | EXP |
| Instance No: | | 10907786 | | Model: | NULL |
| Status: | | EXPIRED | | Quantity: | 1 |
| Instance ID: | | | | Unit of Measure: | EA |
| Instance Type: | | | | Fuel Type2: | NULL |
| Instance Creation Dt: | | 1/22/1992 | | Fuel Type3: | NULL |
| Instance Install Dt: | | 1/22/1992 | | Piping Steel: | |
| Item: | | | | | |
| Item Description: | | FS Liquid Fuel Tank | | | |
| Facility Type: | | FS LIQUID FUEL TANK | | | |
| Overfill Prot Type: | | NULL | | | |
| Creation Date: | | 7/5/2009 1:22:08 AM | | Panam Related: | NULL |
| Expired Date: | | | | Panam Venue Nm: | NULL |
| Manufacturer: | | NULL | | | |
| Source: | | FS Liquid Fuel Tank | | | |
| Description: | | NEWLY ENTERED APPLICATIONS - NO ENGINEERING INPUT - 19911021 | | | |
| Serial No: | | NULL | | | |
| Ulc Standard: | | NULL | | | |
| Facility Location: | | 1594 WALKLEY RD OTTAWA K1V 6P5 ON CA | | | |
| 23 | 8 of 12 | NW/121.4 | 88.9 / 1.00 | SUNYS PETROLEUM INC 1594 WALKLEY RD OTTAWA K1V 6P5 ON CA ON | EXP |
| Instance No: | | 11416907 | | Model: | NULL |

| Map Key | Number of Records | Direction/ Distance (m) | Elev/Diff (m) | Site | DB |
|------------------------------|-------------------|--------------------------------------|---------------|-----------------------------|------|
| Status: | | EXPIRED | | Quantity: | 1 |
| Instance ID: | | | | Unit of Measure: | EA |
| Instance Type: | | | | Fuel Type2: | NULL |
| Instance Creation Dt: | | 1/22/1992 | | Fuel Type3: | NULL |
| Instance Install Dt: | | 1/22/1992 | | Piping Steel: | |
| Item: | | | | Piping Galvanized: | |
| Item Description: | | FS Liquid Fuel Tank | | Tank Single Wall St: | |
| Facility Type: | | FS LIQUID FUEL TANK | | Piping Underground: | |
| Overfill Prot Type: | | NULL | | Tank Underground: | |
| Creation Date: | | 7/5/2009 1:25:13 AM | | Panam Related: | NULL |
| Expired Date: | | | | Panam Venue Nm: | NULL |
| Manufacturer: | | NULL | | | |
| Source: | | FS Liquid Fuel Tank | | | |
| Description: | | ETHANOL | | | |
| Serial No: | | NULL | | | |
| Ulc Standard: | | NULL | | | |
| Facility Location: | | 1594 WALKLEY RD OTTAWA K1V 6P5 ON CA | | | |

| | | | | | |
|---|---------|--------------------------------------|-------------|---|----------|
| 23 | 9 of 12 | NW/121.4 | 88.9 / 1.00 | SUNYS PETROLEUM INC 1594 WALKLEY RD OTTAWA K1V 6P5 ON CA ON | FST |
| Instance No: | | 10907777 | | Manufacturer: | |
| Status: | | | | Serial No: | |
| Cont Name: | | | | Ulc Standard: | |
| Instance Type: | | | | Quantity: | |
| Item: | | FS LIQUID FUEL TANK | | Unit of Measure: | |
| Item Description: | | FS Liquid Fuel Tank | | Fuel Type: | Gasoline |
| Tank Type: | | Liquid Fuel Single Wall UST | | Fuel Type2: | NULL |
| Install Date: | | 1/22/1992 | | Fuel Type3: | NULL |
| Install Year: | | 1982 | | Piping Steel: | |
| Years in Service: | | | | Piping Galvanized: | |
| Model: | | NULL | | Tanks Single Wall St: | |
| Description: | | | | Piping Underground: | |
| Capacity: | | 25000 | | Num Underground: | |
| Tank Material: | | Steel | | Panam Related: | |
| Corrosion Protect: | | | | Panam Venue: | |
| Overfill Protect: | | | | | |
| Facility Type: | | FS Liquid Fuel Tank | | | |
| Parent Facility Type: | | | | | |
| Facility Location: | | | | | |
| Device Installed Location: | | 1594 WALKLEY RD OTTAWA K1V 6P5 ON CA | | | |
| <u>Fuel Storage Tank Details</u> | | | | | |
| Owner Account Name: | | SUNYS PETROLEUM INC | | | |

| | | | | | |
|--------------------------|----------|-----------------------------|-------------|---|----------|
| 23 | 10 of 12 | NW/121.4 | 88.9 / 1.00 | SUNYS PETROLEUM INC 1594 WALKLEY RD OTTAWA K1V 6P5 ON CA ON | FST |
| Instance No: | | 10907786 | | Manufacturer: | |
| Status: | | | | Serial No: | |
| Cont Name: | | | | Ulc Standard: | |
| Instance Type: | | | | Quantity: | |
| Item: | | FS LIQUID FUEL TANK | | Unit of Measure: | |
| Item Description: | | FS Liquid Fuel Tank | | Fuel Type: | Gasoline |
| Tank Type: | | Liquid Fuel Single Wall UST | | Fuel Type2: | NULL |
| Install Date: | | 1/22/1992 | | Fuel Type3: | NULL |
| Install Year: | | 1982 | | Piping Steel: | |
| Years in Service: | | | | Piping Galvanized: | |
| Model: | | NULL | | Tanks Single Wall St: | |

| Map Key | Number of Records | Direction/ Distance (m) | Elev/Diff (m) | Site | DB |
|---|-------------------|--------------------------------------|---------------|----------------------------|----|
| Description: | | | | Piping Underground: | |
| Capacity: | 35000 | | | Num Underground: | |
| Tank Material: | Steel | | | Panam Related: | |
| Corrosion Protect: | | | | Panam Venue: | |
| Overfill Protect: | | | | | |
| Facility Type: | | FS Liquid Fuel Tank | | | |
| Parent Facility Type: | | | | | |
| Facility Location: | | | | | |
| Device Installed Location: | | 1594 WALKLEY RD OTTAWA K1V 6P5 ON CA | | | |
| <u>Fuel Storage Tank Details</u> | | | | | |
| Owner Account Name: | | SUNYS PETROLEUM INC | | | |

| | | | | | |
|---|-----------------------------|--------------------------------------|-------------|---|-------|
| 23 | 11 of 12 | NW/121.4 | 88.9 / 1.00 | SUNYS PETROLEUM INC 1594 WALKLEY RD OTTAWA K1V 6P5 ON CA ON | FST |
| Instance No: | 11416907 | | | Manufacturer: | |
| Status: | | | | Serial No: | |
| Cont Name: | | | | Ulc Standard: | |
| Instance Type: | | | | Quantity: | |
| Item: | FS LIQUID FUEL TANK | | | Unit of Measure: | |
| Item Description: | FS Liquid Fuel Tank | | | Fuel Type: | Other |
| Tank Type: | Liquid Fuel Single Wall UST | | | Fuel Type2: | NULL |
| Install Date: | 1/22/1992 | | | Fuel Type3: | NULL |
| Install Year: | 1982 | | | Piping Steel: | |
| Years in Service: | | | | Piping Galvanized: | |
| Model: | NULL | | | Tanks Single Wall St: | |
| Description: | | | | Piping Underground: | |
| Capacity: | 25000 | | | Num Underground: | |
| Tank Material: | Steel | | | Panam Related: | |
| Corrosion Protect: | | | | Panam Venue: | |
| Overfill Protect: | | | | | |
| Facility Type: | | FS Liquid Fuel Tank | | | |
| Parent Facility Type: | | | | | |
| Facility Location: | | | | | |
| Device Installed Location: | | 1594 WALKLEY RD OTTAWA K1V 6P5 ON CA | | | |
| <u>Fuel Storage Tank Details</u> | | | | | |
| Owner Account Name: | | SUNYS PETROLEUM INC | | | |

| | | | | | |
|---------------------------|-----------------------------|----------|-------------|---|----------|
| 23 | 12 of 12 | NW/121.4 | 88.9 / 1.00 | SUNYS PETROLEUM INC 1594 WALKLEY RD OTTAWA K1V 6P5 ON CA ON | FST |
| Instance No: | 10907768 | | | Manufacturer: | |
| Status: | | | | Serial No: | |
| Cont Name: | | | | Ulc Standard: | |
| Instance Type: | | | | Quantity: | |
| Item: | FS LIQUID FUEL TANK | | | Unit of Measure: | |
| Item Description: | FS Liquid Fuel Tank | | | Fuel Type: | Gasoline |
| Tank Type: | Liquid Fuel Single Wall UST | | | Fuel Type2: | NULL |
| Install Date: | 1/22/1992 | | | Fuel Type3: | NULL |
| Install Year: | 1982 | | | Piping Steel: | |
| Years in Service: | | | | Piping Galvanized: | |
| Model: | NULL | | | Tanks Single Wall St: | |
| Description: | | | | Piping Underground: | |
| Capacity: | 25000 | | | Num Underground: | |
| Tank Material: | Steel | | | Panam Related: | |
| Corrosion Protect: | | | | Panam Venue: | |
| Overfill Protect: | | | | | |

| Map Key | Number of Records | Direction/ Distance (m) | Elev/Diff (m) | Site | DB |
|---|-------------------|--|--------------------|--|-------------|
| Facility Type: | | FS Liquid Fuel Tank | | | |
| Parent Facility Type: | | | | | |
| Facility Location: | | 1594 WALKLEY RD OTTAWA K1V 6P5 ON CA | | | |
| Device Installed Location: | | | | | |
| <u>Fuel Storage Tank Details</u> | | | | | |
| Owner Account Name: | | SUNYS PETROLEUM INC | | | |
| 24 | 1 of 1 | NNE/123.3 | 88.1 / 0.25 | TDL GROUP LIMITED 1620 WALKLEY RD., TIM HORTON'S OTTAWA CITY ON K1V 6P5 | CA |
| Certificate #: | | 3-0525-97- | | | |
| Application Year: | | 97 | | | |
| Issue Date: | | 8/26/1997 | | | |
| Approval Type: | | Municipal sewage | | | |
| Status: | | Approved | | | |
| Application Type: | | | | | |
| Client Name: | | | | | |
| Client Address: | | | | | |
| Client City: | | | | | |
| Client Postal Code: | | | | | |
| Project Description: | | | | | |
| Contaminants: | | | | | |
| Emission Control: | | | | | |
| 25 | 1 of 1 | NNW/123.5 | 88.9 / 1.00 | City of Ottawa 1602 Walkley RD Ottawa ON | SPL |
| Ref No: | | 3763-AK2PLK | | | |
| Site No: | | NA | | | |
| Incident Dt: | | 3/1/2017 | | | |
| Year: | | | | | |
| Incident Cause: | | | | | |
| Incident Event: | | Other | | | |
| Contaminant Code: | | 44 | | | |
| Contaminant Name: | | SEWAGE,PRIMARY UNCHLORINATED | | | |
| Contaminant Limit 1: | | | | | |
| Contam Limit Freq 1: | | | | | |
| Contaminant UN No 1: | | | | | |
| Environment Impact: | | | | | |
| Nature of Impact: | | | | | |
| Receiving Medium: | | | | | |
| Receiving Env: | | Land; Surface Water | | | |
| MOE Response: | | No | | | |
| Dt MOE Arvl on Scn: | | | | | |
| MOE Reported Dt: | | 3/1/2017 | | | |
| Dt Document Closed: | | | | | |
| Incident Reason: | | Blockage | | | |
| Site Name: | | residential site<UNOFFICIAL> | | | |
| Site County/District: | | | | | |
| Site Geo Ref Meth: | | | | | |
| Incident Summary: | | C of Ottawa: blocked sewer, clear fluid to cb, cntd & chnd | | | |
| Contaminant Qty: | | 0 other - see incident description | | | |
| Discharger Report: | | | | | |
| Material Group: | | | | | |
| Health/Env Conseq: | | | | | |
| Client Type: | | | | | |
| Sector Type: | | Miscellaneous Communal | | | |
| Agency Involved: | | | | | |
| Nearest Watercourse: | | | | | |
| Site Address: | | 1602 Walkley RD | | | |
| Site District Office: | | | | | |
| Site Postal Code: | | | | | |
| Site Region: | | | | | |
| Site Municipality: | | Ottawa | | | |
| Site Lot: | | | | | |
| Site Conc: | | | | | |
| Northing: | | 5025069 | | | |
| Easting: | | 449398 | | | |
| Site Geo Ref Accu: | | | | | |
| Site Map Datum: | | | | | |
| SAC Action Class: | | Land Spills | | | |
| Source Type: | | | | | |
| 26 | 1 of 1 | WNW/130.1 | 88.9 / 1.00 | 5310 GYPLORE DR. MISSISSAUGA ON | WWIS |
| Well ID: | | 7154090 | | | |
| Data Entry Status: | | | | | |

| Map Key | Number of Records | Direction/ Distance (m) | Elev/Diff (m) | Site | DB |
|-------------------------------|--------------------------|-------------------------|---------------|-------------------------|------------------|
| Construction Date: | | | | Data Src: | |
| Primary Water Use: | Monitoring and Test Hole | | | Date Received: | 11/4/2010 |
| Sec. Water Use: | 0 | | | Selected Flag: | Yes |
| Final Well Status: | Monitoring and Test Hole | | | Abandonment Rec: | |
| Water Type: | | | | Contractor: | 7241 |
| Casing Material: | | | | Form Version: | 7 |
| Audit No: | Z113176 | | | Owner: | |
| Tag: | A104657 | | | Street Name: | 5310 GYPLORE DR. |
| Construction Method: | | | | County: | OTTAWA |
| Elevation (m): | | | | Municipality: | OTTAWA CITY |
| Elevation Reliability: | | | | Site Info: | |
| Depth to Bedrock: | | | | Lot: | |
| Well Depth: | | | | Concession: | |
| Overburden/Bedrock: | | | | Concession Name: | |
| Pump Rate: | | | | Easting NAD83: | |
| Static Water Level: | | | | Northing NAD83: | |
| Flowing (Y/N): | | | | Zone: | |
| Flow Rate: | | | | UTM Reliability: | |
| Clear/Cloudy: | | | | | |

PDF URL (Map): https://d2khazk8e83rdv.cloudfront.net/moe_mapping/downloads/2Water/Wells_pdfs/715\7154090.pdf

Bore Hole Information

| | | | |
|-------------------------------------|------------|-------------------------|---------------------------------|
| Bore Hole ID: | 1003362525 | Elevation: | 88.026145 |
| DP2BR: | | Elevrc: | |
| Spatial Status: | | Zone: | 18 |
| Code OB: | | East83: | 449366 |
| Code OB Desc: | | North83: | 5025040 |
| Open Hole: | | Org CS: | UTM83 |
| Cluster Kind: | | UTMRC: | 5 |
| Date Completed: | 10/14/2010 | UTMRC Desc: | margin of error : 100 m - 300 m |
| Remarks: | | Location Method: | wwr |
| Elevrc Desc: | | | |
| Location Source Date: | | | |
| Improvement Location Source: | | | |
| Improvement Location Method: | | | |
| Source Revision Comment: | | | |
| Supplier Comment: | | | |

Overburden and Bedrock

Materials Interval

| | |
|---------------------------------|------------|
| Formation ID: | 1003482042 |
| Layer: | 1 |
| Color: | 6 |
| General Color: | BROWN |
| Mat1: | 11 |
| Most Common Material: | GRAVEL |
| Mat2: | |
| Mat2 Desc: | |
| Mat3: | 68 |
| Mat3 Desc: | DRY |
| Formation Top Depth: | 0 |
| Formation End Depth: | 3.1 |
| Formation End Depth UOM: | m |

Overburden and Bedrock

Materials Interval

| | |
|----------------------|------------|
| Formation ID: | 1003482043 |
| Layer: | 2 |
| Color: | 2 |

| Map Key | Number of Records | Direction/ Distance (m) | Elev/Diff (m) | Site | DB |
|--|--------------------------|------------------------------------|--------------------------|-------------|-----------|
| General Color: | | GREY | | | |
| Mat1: | | 05 | | | |
| Most Common Material: | | CLAY | | | |
| Mat2: | | | | | |
| Mat2 Desc: | | | | | |
| Mat3: | | 91 | | | |
| Mat3 Desc: | | WATER-BEARING | | | |
| Formation Top Depth: | | 3.1 | | | |
| Formation End Depth: | | 4.27 | | | |
| Formation End Depth UOM: | | m | | | |
| <u>Annular Space/Abandonment Sealing Record</u> | | | | | |
| Plug ID: | | 1003482046 | | | |
| Layer: | | 2 | | | |
| Plug From: | | 0.31 | | | |
| Plug To: | | 0.91 | | | |
| Plug Depth UOM: | | m | | | |
| <u>Annular Space/Abandonment Sealing Record</u> | | | | | |
| Plug ID: | | 1003482045 | | | |
| Layer: | | 1 | | | |
| Plug From: | | 0 | | | |
| Plug To: | | 0.31 | | | |
| Plug Depth UOM: | | m | | | |
| <u>Annular Space/Abandonment Sealing Record</u> | | | | | |
| Plug ID: | | 1003482047 | | | |
| Layer: | | 3 | | | |
| Plug From: | | 0.91 | | | |
| Plug To: | | 4.27 | | | |
| Plug Depth UOM: | | m | | | |
| <u>Method of Construction & Well Use</u> | | | | | |
| Method Construction ID: | | 1003482053 | | | |
| Method Construction Code: | | B | | | |
| Method Construction: | | Other Method | | | |
| Other Method Construction: | | DIRECT PUSH | | | |
| <u>Pipe Information</u> | | | | | |
| Pipe ID: | | 1003482041 | | | |
| Casing No: | | 0 | | | |
| Comment: | | | | | |
| Alt Name: | | | | | |
| <u>Construction Record - Casing</u> | | | | | |
| Casing ID: | | 1003482049 | | | |
| Layer: | | 1 | | | |
| Material: | | 5 | | | |
| Open Hole or Material: | | PLASTIC | | | |
| Depth From: | | 0 | | | |
| Depth To: | | 1.22 | | | |

| Map Key | Number of Records | Direction/ Distance (m) | Elev/Diff (m) | Site | DB |
|--|-------------------|----------------------------|------------------|------|----|
| Casing Diameter: | | 4.03 | | | |
| Casing Diameter UOM: | | cm | | | |
| Casing Depth UOM: | | m | | | |
| <u>Construction Record - Screen</u> | | | | | |
| Screen ID: | | 1003482050 | | | |
| Layer: | | 1 | | | |
| Slot: | | 10 | | | |
| Screen Top Depth: | | 1.22 | | | |
| Screen End Depth: | | 4.27 | | | |
| Screen Material: | | 5 | | | |
| Screen Depth UOM: | | m | | | |
| Screen Diameter UOM: | | cm | | | |
| Screen Diameter: | | 4.82 | | | |
| <u>Water Details</u> | | | | | |
| Water ID: | | 1003482048 | | | |
| Layer: | | | | | |
| Kind Code: | | | | | |
| Kind: | | | | | |
| Water Found Depth: | | | | | |
| Water Found Depth UOM: | | m | | | |
| <u>Hole Diameter</u> | | | | | |
| Hole ID: | | 1003482044 | | | |
| Diameter: | | 8.25 | | | |
| Depth From: | | 0 | | | |
| Depth To: | | 4.27 | | | |
| Hole Depth UOM: | | m | | | |
| Hole Diameter UOM: | | cm | | | |

[27](#) 1 of 1 WNW/130.7 88.9 / 1.00 ON WWIS

| | | | |
|-------------------------------|--------------|---------------------------|-------------|
| Well ID: | 1508970 | Data Entry Status: | |
| Construction Date: | | Data Src: | 1 |
| Primary Water Use: | Domestic | Date Received: | 7/7/1953 |
| Sec. Water Use: | 0 | Selected Flag: | Yes |
| Final Well Status: | Water Supply | Abandonment Rec: | |
| Water Type: | | Contractor: | 3725 |
| Casing Material: | | Form Version: | 1 |
| Audit No: | | Owner: | |
| Tag: | | Street Name: | |
| Construction Method: | | County: | OTTAWA |
| Elevation (m): | | Municipality: | OTTAWA CITY |
| Elevation Reliability: | | Site Info: | |
| Depth to Bedrock: | | Lot: | |
| Well Depth: | | Concession: | |
| Overburden/Bedrock: | | Concession Name: | |
| Pump Rate: | | Easting NAD83: | |
| Static Water Level: | | Northing NAD83: | |
| Flowing (Y/N): | | Zone: | |
| Flow Rate: | | UTM Reliability: | |
| Clear/Cloudy: | | | |

PDF URL (Map): https://d2khazk8e83rdv.cloudfront.net/moe_mapping/downloads/2Water/Wells_pdfs/150\1508970.pdf

Bore Hole Information

| Map Key | Number of Records | Direction/ Distance (m) | Elev/Diff (m) | Site | DB |
|-------------------------------------|--------------------------|--------------------------------|----------------------|-------------------------|---------------------------------|
| Bore Hole ID: | 10031004 | | | Elevation: | 87.91806 |
| DP2BR: | 20 | | | Elevrc: | |
| Spatial Status: | | | | Zone: | 18 |
| Code OB: | r | | | East83: | 449340.7 |
| Code OB Desc: | Bedrock | | | North83: | 5025002 |
| Open Hole: | | | | Org CS: | |
| Cluster Kind: | | | | UTMRC: | 5 |
| Date Completed: | 6/6/1953 | | | UTMRC Desc: | margin of error : 100 m - 300 m |
| Remarks: | | | | Location Method: | p5 |
| Elevrc Desc: | | | | | |
| Location Source Date: | | | | | |
| Improvement Location Source: | | | | | |
| Improvement Location Method: | | | | | |
| Source Revision Comment: | | | | | |
| Supplier Comment: | | | | | |

Overburden and Bedrock

Materials Interval

Formation ID: 931011108
Layer: 2
Color: 8
General Color: BLACK
Mat1: 19
Most Common Material: SLATE
Mat2:
Mat2 Desc:
Mat3:
Mat3 Desc:
Formation Top Depth: 20
Formation End Depth: 116
Formation End Depth UOM: ft

Overburden and Bedrock

Materials Interval

Formation ID: 931011107
Layer: 1
Color: 3
General Color: BLUE
Mat1: 05
Most Common Material: CLAY
Mat2:
Mat2 Desc:
Mat3:
Mat3 Desc:
Formation Top Depth: 0
Formation End Depth: 20
Formation End Depth UOM: ft

Method of Construction & Well

Use

Method Construction ID: 961508970
Method Construction Code: 1
Method Construction: Cable Tool
Other Method Construction:

Pipe Information

Pipe ID: 10579574
Casing No: 1

| Map Key | Number of Records | Direction/ Distance (m) | Elev/Diff (m) | Site | DB |
|---|--------------------------|--------------------------------|----------------------|-------------|-----------|
| Comment: | | | | | |
| Alt Name: | | | | | |
| <u>Construction Record - Casing</u> | | | | | |
| Casing ID: | | | 930054647 | | |
| Layer: | | | 1 | | |
| Material: | | | 1 | | |
| Open Hole or Material: | | | STEEL | | |
| Depth From: | | | | | |
| Depth To: | | | 20 | | |
| Casing Diameter: | | | 4 | | |
| Casing Diameter UOM: | | | inch | | |
| Casing Depth UOM: | | | ft | | |
| <u>Construction Record - Casing</u> | | | | | |
| Casing ID: | | | 930054648 | | |
| Layer: | | | 2 | | |
| Material: | | | 4 | | |
| Open Hole or Material: | | | OPEN HOLE | | |
| Depth From: | | | | | |
| Depth To: | | | 116 | | |
| Casing Diameter: | | | 4 | | |
| Casing Diameter UOM: | | | inch | | |
| Casing Depth UOM: | | | ft | | |
| <u>Results of Well Yield Testing</u> | | | | | |
| Pump Test ID: | | | 991508970 | | |
| Pump Set At: | | | | | |
| Static Level: | | | 20 | | |
| Final Level After Pumping: | | | 22 | | |
| Recommended Pump Depth: | | | | | |
| Pumping Rate: | | | 4 | | |
| Flowing Rate: | | | | | |
| Recommended Pump Rate: | | | | | |
| Levels UOM: | | | ft | | |
| Rate UOM: | | | GPM | | |
| Water State After Test Code: | | | 1 | | |
| Water State After Test: | | | CLEAR | | |
| Pumping Test Method: | | | 1 | | |
| Pumping Duration HR: | | | 0 | | |
| Pumping Duration MIN: | | | 30 | | |
| Flowing: | | | No | | |
| <u>Water Details</u> | | | | | |
| Water ID: | | | 933463695 | | |
| Layer: | | | 1 | | |
| Kind Code: | | | 4 | | |
| Kind: | | | MINERIAL | | |
| Water Found Depth: | | | 80 | | |
| Water Found Depth UOM: | | | ft | | |
| <u>Water Details</u> | | | | | |
| Water ID: | | | 933463696 | | |
| Layer: | | | 2 | | |
| Kind Code: | | | 3 | | |
| Kind: | | | SULPHUR | | |
| Water Found Depth: | | | 90 | | |

| Map Key | Number of Records | Direction/ Distance (m) | Elev/Diff (m) | Site | DB |
|------------------------|-------------------|----------------------------|------------------|------|----|
| Water Found Depth UOM: | | ft | | | |

| | | | | | |
|----------------------------|----------------|-----------|-------------|---------------------------|----------------|
| 28 | 1 of 1 | WNW/130.8 | 88.9 / 1.00 | ON | BORE |
| Borehole ID: | 612800 | | | Inclin FLG: | No |
| OGF ID: | 215514106 | | | SP Status: | Initial Entry |
| Status: | | | | Surv Elev: | No |
| Type: | Borehole | | | Piezometer: | No |
| Use: | | | | Primary Name: | |
| Completion Date: | JUN-1953 | | | Municipality: | |
| Static Water Level: | | | | Lot: | |
| Primary Water Use: | | | | Township: | |
| Sec. Water Use: | | | | Latitude DD: | 45.376702 |
| Total Depth m: | 35.4 | | | Longitude DD: | -75.647014 |
| Depth Ref: | Ground Surface | | | UTM Zone: | 18 |
| Depth Elev: | | | | Easting: | 449341 |
| Drill Method: | | | | Northing: | 5025002 |
| Orig Ground Elev m: | 88.4 | | | Location Accuracy: | |
| Elev Reliabil Note: | | | | Accuracy: | Not Applicable |
| DEM Ground Elev m: | 87.9 | | | | |
| Concession: | | | | | |
| Location D: | | | | | |
| Survey D: | | | | | |
| Comments: | | | | | |

Borehole Geology Stratum

| | | | | | |
|----------------------------------|--|--|--|----------------------------|------|
| Geology Stratum ID: | 218392547 | | | Mat Consistency: | |
| Top Depth: | 0 | | | Material Moisture: | |
| Bottom Depth: | 6.1 | | | Material Texture: | |
| Material Color: | Blue | | | Non Geo Mat Type: | |
| Material 1: | Clay | | | Geologic Formation: | |
| Material 2: | | | | Geologic Group: | |
| Material 3: | | | | Geologic Period: | |
| Material 4: | | | | Depositional Gen: | |
| Gsc Material Description: | | | | | |
| Stratum Description: | CLAY. BLUE. | | | | |
| Geology Stratum ID: | 218392548 | | | Mat Consistency: | Hard |
| Top Depth: | 6.1 | | | Material Moisture: | |
| Bottom Depth: | 35.4 | | | Material Texture: | |
| Material Color: | Black | | | Non Geo Mat Type: | |
| Material 1: | Slate | | | Geologic Formation: | |
| Material 2: | | | | Geologic Group: | |
| Material 3: | | | | Geologic Period: | |
| Material 4: | | | | Depositional Gen: | |
| Gsc Material Description: | | | | | |
| Stratum Description: | SLATE. BLACK. 00090FISSURED. CLAY. BROWN,GREY,VERY STIFF TO HARD,FISSURED. CLAY. BROWN, GREY **Note: Many records provided by the department have a truncated [Stratum Description] field. | | | | |

Source

| | | | |
|------------------------|--|----------------------|------------------------|
| Source Type: | Data Survey | Source Appl: | Spatial/Tabular |
| Source Orig: | Geological Survey of Canada | Source Iden: | 1 |
| Source Date: | 1956-1972 | Scale or Res: | Varies |
| Confidence: | | Horizontal: | NAD27 |
| Observatio: | | Verticalda: | Mean Average Sea Level |
| Source Name: | Urban Geology Automated Information System (UGAIS) | | |
| Source Details: | File: OTTAWA2.txt RecordID: 05308 NTS_Sheet: | | |
| Confiden 1: | | | |

| Map Key | Number of Records | Direction/ Distance (m) | Elev/Diff (m) | Site | DB |
|-------------------------------------|--|----------------------------|------------------|--------------------------------------|--------------------------------|
| Source List | | | | | |
| Source Identifier: | 1 | | | Horizontal Datum: | NAD27 |
| Source Type: | Data Survey | | | Vertical Datum: | Mean Average Sea Level |
| Source Date: | 1956-1972 | | | Projection Name: | Universal Transverse Mercator |
| Scale or Resolution: | Varies | | | | |
| Source Name: | Urban Geology Automated Information System (UGAIS) | | | | |
| Source Originators: | Geological Survey of Canada | | | | |
| 29 | 1 of 1 | NNE/132.0 | 88.1 / 0.25 | 1620 Walkley Rd Ottawa ON K1V6P5 | EHS |
| Order No: | 20180228022 | | | Nearest Intersection: | |
| Status: | C | | | Municipality: | |
| Report Type: | Standard Report | | | Client Prov/State: | ON |
| Report Date: | 06-MAR-18 | | | Search Radius (km): | .25 |
| Date Received: | 28-FEB-18 | | | X: | -75.645018 |
| Previous Site Name: | | | | Y: | 45.377395 |
| Lot/Building Size: | | | | | |
| Additional Info Ordered: | | | | | |
| 30 | 1 of 1 | NNE/141.8 | 87.9 / 0.07 | 1770 HEATHERINGTON ROAD Ottawa ON | WWIS |
| Well ID: | 7248685 | | | Data Entry Status: | |
| Construction Date: | | | | Data Src: | |
| Primary Water Use: | Monitoring and Test Hole | | | Date Received: | 9/21/2015 |
| Sec. Water Use: | 0 | | | Selected Flag: | Yes |
| Final Well Status: | Monitoring and Test Hole | | | Abandonment Rec: | |
| Water Type: | | | | Contractor: | 7241 |
| Casing Material: | | | | Form Version: | 7 |
| Audit No: | Z216489 | | | Owner: | |
| Tag: | A188656 | | | Street Name: | 1770 HEATHERINGTON ROAD |
| Construction Method: | | | | County: | OTTAWA |
| Elevation (m): | | | | Municipality: | GLOUCESTER TOWNSHIP |
| Elevation Reliability: | | | | Site Info: | WKQ-008166 A0-0A6 |
| Depth to Bedrock: | | | | Lot: | |
| Well Depth: | | | | Concession: | |
| Overburden/Bedrock: | | | | Concession Name: | |
| Pump Rate: | | | | Easting NAD83: | |
| Static Water Level: | | | | Northing NAD83: | |
| Flowing (Y/N): | | | | Zone: | |
| Flow Rate: | | | | UTM Reliability: | |
| Clear/Cloudy: | | | | | |
| PDF URL (Map): | | | | | |
| Bore Hole Information | | | | | |
| Bore Hole ID: | 1005696517 | | | Elevation: | 87.409011 |
| DP2BR: | | | | Elevrc: | |
| Spatial Status: | | | | Zone: | 18 |
| Code OB: | | | | East83: | 449518 |
| Code OB Desc: | | | | North83: | 5025081 |
| Open Hole: | | | | Org CS: | UTM83 |
| Cluster Kind: | | | | UTMRC: | 4 |
| Date Completed: | 8/10/2015 | | | UTMRC Desc: | margin of error : 30 m - 100 m |
| Remarks: | | | | Location Method: | wwr |
| Elevrc Desc: | | | | | |
| Location Source Date: | | | | | |
| Improvement Location Source: | | | | | |
| Improvement Location Method: | | | | | |

| Map Key | Number of Records | Direction/ Distance (m) | Elev/Diff (m) | Site | DB |
|--------------------------------------|-------------------|----------------------------|------------------|------|----|
| <i>Source Revision Comment:</i> | | | | | |
| <i>Supplier Comment:</i> | | | | | |
| <u>Overburden and Bedrock</u> | | | | | |
| <u>Materials Interval</u> | | | | | |
| Formation ID: | | 1005721496 | | | |
| Layer: | | 2 | | | |
| Color: | | 2 | | | |
| General Color: | | GREY | | | |
| Mat1: | | 05 | | | |
| Most Common Material: | | CLAY | | | |
| Mat2: | | 06 | | | |
| Mat2 Desc: | | SILT | | | |
| Mat3: | | 85 | | | |
| Mat3 Desc: | | SOFT | | | |
| Formation Top Depth: | | 10 | | | |
| Formation End Depth: | | 18 | | | |
| Formation End Depth UOM: | | m | | | |
| <u>Overburden and Bedrock</u> | | | | | |
| <u>Materials Interval</u> | | | | | |
| Formation ID: | | 1005721497 | | | |
| Layer: | | 3 | | | |
| Color: | | 8 | | | |
| General Color: | | BLACK | | | |
| Mat1: | | 17 | | | |
| Most Common Material: | | SHALE | | | |
| Mat2: | | 26 | | | |
| Mat2 Desc: | | ROCK | | | |
| Mat3: | | | | | |
| Mat3 Desc: | | | | | |
| Formation Top Depth: | | 18 | | | |
| Formation End Depth: | | 20 | | | |
| Formation End Depth UOM: | | m | | | |
| <u>Overburden and Bedrock</u> | | | | | |
| <u>Materials Interval</u> | | | | | |
| Formation ID: | | 1005721498 | | | |
| Layer: | | 4 | | | |
| Color: | | 2 | | | |
| General Color: | | GREY | | | |
| Mat1: | | 15 | | | |
| Most Common Material: | | LIMESTONE | | | |
| Mat2: | | 26 | | | |
| Mat2 Desc: | | ROCK | | | |
| Mat3: | | | | | |
| Mat3 Desc: | | | | | |
| Formation Top Depth: | | 20 | | | |
| Formation End Depth: | | 40 | | | |
| Formation End Depth UOM: | | m | | | |
| <u>Overburden and Bedrock</u> | | | | | |
| <u>Materials Interval</u> | | | | | |
| Formation ID: | | 1005721495 | | | |
| Layer: | | 1 | | | |
| Color: | | 6 | | | |
| General Color: | | BROWN | | | |
| Mat1: | | 01 | | | |

| Map Key | Number of Records | Direction/ Distance (m) | Elev/Diff (m) | Site | DB |
|--|--------------------------|------------------------------------|--------------------------|-------------|-----------|
| Most Common Material: | | | | | |
| Mat2: | | FILL | | | |
| Mat2 Desc: | | 11 | | | |
| Mat3: | | GRAVEL | | | |
| Mat3 Desc: | | 77 | | | |
| Formation Top Depth: | | LOOSE | | | |
| Formation End Depth: | | 0 | | | |
| Formation End Depth UOM: | | 10 | | | |
| | | m | | | |
| <u>Annular Space/Abandonment Sealing Record</u> | | | | | |
| Plug ID: | | 1005721507 | | | |
| Layer: | | 1 | | | |
| Plug From: | | 0 | | | |
| Plug To: | | 1 | | | |
| Plug Depth UOM: | | m | | | |
| <u>Annular Space/Abandonment Sealing Record</u> | | | | | |
| Plug ID: | | 1005721508 | | | |
| Layer: | | 2 | | | |
| Plug From: | | 1 | | | |
| Plug To: | | 34 | | | |
| Plug Depth UOM: | | m | | | |
| <u>Annular Space/Abandonment Sealing Record</u> | | | | | |
| Plug ID: | | 1005721509 | | | |
| Layer: | | 3 | | | |
| Plug From: | | 34 | | | |
| Plug To: | | 40 | | | |
| Plug Depth UOM: | | m | | | |
| <u>Method of Construction & Well Use</u> | | | | | |
| Method Construction ID: | | 1005721506 | | | |
| Method Construction Code: | | D | | | |
| Method Construction: | | Direct Push | | | |
| Other Method Construction: | | | | | |
| <u>Pipe Information</u> | | | | | |
| Pipe ID: | | 1005721494 | | | |
| Casing No: | | 0 | | | |
| Comment: | | | | | |
| Alt Name: | | | | | |
| <u>Construction Record - Casing</u> | | | | | |
| Casing ID: | | 1005721502 | | | |
| Layer: | | 1 | | | |
| Material: | | 5 | | | |
| Open Hole or Material: | | PLASTIC | | | |
| Depth From: | | 3 | | | |
| Depth To: | | 35 | | | |
| Casing Diameter: | | 2 | | | |
| Casing Diameter UOM: | | cm | | | |

| Map Key | Number of Records | Direction/ Distance (m) | Elev/Diff (m) | Site | DB |
|--|-------------------|----------------------------|------------------|------|----|
| Casing Depth UOM: | | m | | | |
| <u>Construction Record - Screen</u> | | | | | |
| Screen ID: | | 1005721503 | | | |
| Layer: | | 1 | | | |
| Slot: | | 10 | | | |
| Screen Top Depth: | | 35 | | | |
| Screen End Depth: | | 40 | | | |
| Screen Material: | | 5 | | | |
| Screen Depth UOM: | | m | | | |
| Screen Diameter UOM: | | cm | | | |
| Screen Diameter: | | | | | |
| <u>Water Details</u> | | | | | |
| Water ID: | | 1005721501 | | | |
| Layer: | | | | | |
| Kind Code: | | | | | |
| Kind: | | | | | |
| Water Found Depth: | | | | | |
| Water Found Depth UOM: | | m | | | |
| <u>Hole Diameter</u> | | | | | |
| Hole ID: | | 1005721499 | | | |
| Diameter: | | 5 | | | |
| Depth From: | | 0 | | | |
| Depth To: | | 25 | | | |
| Hole Depth UOM: | | m | | | |
| Hole Diameter UOM: | | cm | | | |
| <u>Hole Diameter</u> | | | | | |
| Hole ID: | | 1005721500 | | | |
| Diameter: | | 3.5 | | | |
| Depth From: | | 25 | | | |
| Depth To: | | 40 | | | |
| Hole Depth UOM: | | m | | | |
| Hole Diameter UOM: | | cm | | | |

| | | | | | |
|-----------------------------|----------------------|-----------------|---------------------|---|---------------------|
| 31 | 1 of 1 | SE/148.3 | 86.9 / -1.00 | PRIVATE OWNER 78 IRMA ST. MOTOR VEHICLE (OPERATING FLUID) OTTAWA CITY ON K1V 0E7 | SPL |
| Ref No: | 51156 | | | Discharger Report: | |
| Site No: | | | | Material Group: | |
| Incident Dt: | 5/25/1991 | | | Health/Env Conseq: | |
| Year: | | | | Client Type: | |
| Incident Cause: | OTHER CONTAINER LEAK | | | Sector Type: | |
| Incident Event: | | | | Agency Involved: | |
| Contaminant Code: | | | | Nearest Watercourse: | |
| Contaminant Name: | | | | Site Address: | |
| Contaminant Limit 1: | | | | Site District Office: | |
| Contam Limit Freq 1: | | | | Site Postal Code: | |
| Contaminant UN No 1: | | | | Site Region: | |
| Environment Impact: | NOT ANTICIPATED | | | Site Municipality: | 20101 |
| Nature of Impact: | | | | Site Lot: | |
| Receiving Medium: | LAND | | | Site Conc: | |
| Receiving Env: | | | | Northing: | |
| MOE Response: | | | | Eastings: | POLICE, F.D., WORKS |

| Map Key | Number of Records | Direction/ Distance (m) | Elev/Diff (m) | Site | DB |
|---|-------------------|-------------------------|---------------|---|-----|
| <p>Dt MOE Arvl on Scn: MOE Reported Dt: 5/25/1991 Dt Document Closed: Incident Reason: EQUIPMENT FAILURE Site Name: Site County/District: Site Geo Ref Meth: Incident Summary: PRIVATE AUTO -GASOLINE TOCATCH-BASIN, REQUEST FOR EMERGENCY GEN. NUMBER. Contaminant Qty:</p> | | | | | |
| 32 | 1 of 1 | NNE/187.5 | 88.9 / 1.00 | NISSAN WALKLEY & HEATHERINGTON STS. WALKLEY YARD DEALERSHIP OTTAWA CITY ON | SPL |
| <p>Ref No: 10037 Site No: Incident Dt: 10/3/1988 Year: Incident Cause: ABOVE-GROUND TANK LEAK Incident Event: Contaminant Code: Contaminant Name: Contaminant Limit 1: Contam Limit Freq 1: Contaminant UN No 1: Environment Impact: Nature of Impact: Receiving Medium: LAND Receiving Env: MOE Response: Dt MOE Arvl on Scn: MOE Reported Dt: 10/3/1988 Dt Document Closed: Incident Reason: MATERIAL FAILURE Site Name: Site County/District: Site Geo Ref Meth: Incident Summary: NISSAN CAR DEALER - 150 LTR MOTOR OIL TO YARD Contaminant Qty:</p> | | | | | |
| <p>Discharger Report: Material Group: Health/Env Conseq: Client Type: Sector Type: Agency Involved: Nearest Watercourse: Site Address: Site District Office: Site Postal Code: Site Region: Site Municipality: 20101 Site Lot: Site Conc: Northing: Easting: ED MINER CARTAGE Site Geo Ref Accu: Site Map Datum: SAC Action Class: Source Type:</p> | | | | | |
| 33 | 1 of 5 | NNW/192.5 | 88.9 / 1.00 | Rexall Pharmacy Group Ltd 1725 Walkley Road Unit C Ottawa ON K1V 2P6 | GEN |
| <p>Generator No: ON2796123 Status: Approval Years: 2016 Contam. Facility: No MHSW Facility: No SIC Code: 446110 SIC Description: 446110</p> | | | | | |
| Detail(s) | | | | | |
| <p>Waste Class: 312 Waste Class Desc: PATHOLOGICAL WASTES</p> | | | | | |
| <p>Waste Class: 261 Waste Class Desc: PHARMACEUTICALS</p> | | | | | |

| Map Key | Number of Records | Direction/ Distance (m) | Elev/Diff (m) | Site | DB |
|--------------------------|---------------------|----------------------------|------------------|--|-------------------|
| 33 | 2 of 5 | NNW/192.5 | 88.9 / 1.00 | Pharma Plus Drugmarts Ltd 1725 Walkley Road Unit C Ottawa ON K1V 2P6 | GEN |
| Generator No: | ON2796123 | | | PO Box No: | |
| Status: | | | | Country: | Canada |
| Approval Years: | 2015 | | | Choice of Contact: | CO_ADMIN |
| Contam. Facility: | No | | | Co Admin: | Erik Botines |
| MHSW Facility: | No | | | Phone No Admin: | 9055017800 Ext. |
| SIC Code: | 446110 | | | | |
| SIC Description: | 446110 | | | | |
| Detail(s) | | | | | |
| Waste Class: | 312 | | | | |
| Waste Class Desc: | PATHOLOGICAL WASTES | | | | |
| 33 | 3 of 5 | NNW/192.5 | 88.9 / 1.00 | Pharma Plus Drugmarts Ltd 1725 Walkley Road Unit C Ottawa ON K1V 2P6 | GEN |
| Generator No: | ON2796123 | | | PO Box No: | |
| Status: | | | | Country: | Canada |
| Approval Years: | 2014 | | | Choice of Contact: | CO_ADMIN |
| Contam. Facility: | No | | | Co Admin: | Aaron Schrama |
| MHSW Facility: | No | | | Phone No Admin: | 905-502-5965 Ext. |
| SIC Code: | 446110 | | | | |
| SIC Description: | 446110 | | | | |
| Detail(s) | | | | | |
| Waste Class: | 312 | | | | |
| Waste Class Desc: | PATHOLOGICAL WASTES | | | | |
| 33 | 4 of 5 | NNW/192.5 | 88.9 / 1.00 | Rexall Pharmacy Group Ltd 1725 Walkley Road Unit C Ottawa ON K1V 2P6 | GEN |
| Generator No: | ON2796123 | | | PO Box No: | |
| Status: | Registered | | | Country: | Canada |
| Approval Years: | As of Dec 2018 | | | Choice of Contact: | |
| Contam. Facility: | | | | Co Admin: | |
| MHSW Facility: | | | | Phone No Admin: | |
| SIC Code: | | | | | |
| SIC Description: | | | | | |
| Detail(s) | | | | | |
| Waste Class: | 261 A | | | | |
| Waste Class Desc: | Pharmaceuticals | | | | |
| Waste Class: | 312 P | | | | |
| Waste Class Desc: | Pathological wastes | | | | |
| 33 | 5 of 5 | NNW/192.5 | 88.9 / 1.00 | Rexall Pharmacy Group Ltd 1725 Walkley Road Unit C Ottawa ON K1V 2P6 | GEN |
| Generator No: | ON2796123 | | | PO Box No: | |
| Status: | Registered | | | Country: | Canada |

| Map Key | Number of Records | Direction/ Distance (m) | Elev/Diff (m) | Site | DB |
|---|-------------------|----------------------------|--------------------|---|------------|
| Approval Years: As of Jul 2020 Contam. Facility: MHSW Facility: SIC Code: SIC Description: | | | | Choice of Contact: Co Admin: Phone No Admin: | |
| Detail(s) | | | | | |
| Waste Class: | | 312 P | | | |
| Waste Class Desc: | | Pathological wastes | | | |
| Waste Class: | | 261 A | | | |
| Waste Class Desc: | | Pharmaceuticals | | | |
| 34 | 1 of 1 | ENE/208.4 | 87.9 / 0.00 | 2916 - 3504 Fairlea Crescent Ottawa ON | EHS |
| Order No: | | 20070923014 | | Nearest Intersection: Chemin Heatherington | |
| Status: | | C | | Municipality: | |
| Report Type: | | CAN - Custom Report | | Client Prov/State: | |
| Report Date: | | 10/2/2007 | | Search Radius (km): 0.25 | |
| Date Received: | | 9/23/2007 | | X: | |
| Previous Site Name: | | | | Y: | |
| Lot/Building Size: | | | | | |
| Additional Info Ordered: | | | | | |
| 35 | 1 of 1 | ENE/232.0 | 87.9 / 0.00 | 2920 Fairlea Cres Ottawa ON K1V8T9 | EHS |
| Order No: | | 20170914040 | | Nearest Intersection: | |
| Status: | | C | | Municipality: | |
| Report Type: | | Standard Report | | Client Prov/State: ON | |
| Report Date: | | 19-SEP-17 | | Search Radius (km): .25 | |
| Date Received: | | 14-SEP-17 | | X: -75.642754 | |
| Previous Site Name: | | | | Y: 45.377083 | |
| Lot/Building Size: | | | | | |
| Additional Info Ordered: | | | | | |
| 36 | 1 of 4 | ENE/232.0 | 87.9 / 0.00 | 2920 Fairlea Crescent Ottawa ON K1V 8T9 | EHS |
| Order No: | | 20040810036 | | Nearest Intersection: Fairlea Cres & Heatherington Rd | |
| Status: | | C | | Municipality: | |
| Report Type: | | Custom Report | | Client Prov/State: ON | |
| Report Date: | | 8/19/04 | | Search Radius (km): 0.3 | |
| Date Received: | | 8/10/04 | | X: -75.642849 | |
| Previous Site Name: | | | | Y: 45.377344 | |
| Lot/Building Size: | | | | | |
| Additional Info Ordered: | | | | | |
| 36 | 2 of 4 | ENE/232.0 | 87.9 / 0.00 | 2920 Fairlea Crescent Ottawa ON K1V 8T9 | EHS |
| Order No: | | 20060928023 | | Nearest Intersection: | |
| Status: | | C | | Municipality: | |
| Report Type: | | Custom Report | | Client Prov/State: ON | |
| Report Date: | | 10/10/2006 | | Search Radius (km): 0.25 | |
| Date Received: | | 9/28/2006 | | X: -75.643509 | |
| Previous Site Name: | | | | Y: 45.377166 | |

| Map Key | Number of Records | Direction/ Distance (m) | Elev/Diff (m) | Site | DB |
|---------------------------------|-------------------------------|-------------------------------------|------------------|--|------|
| Lot/Building Size: | | | | | |
| Additional Info Ordered: | | Fire Insur. Maps And /or Site Plans | | | |
| 36 | 3 of 4 | ENE/232.0 | 87.9 / 0.00 | 2920 Fairlea Crescent Ottawa ON K1V 8T9 | EHS |
| Order No: | 20080908022 | Nearest Intersection: | | | |
| Status: | C | Municipality: | | | |
| Report Type: | Custom Report | Client Prov/State: | | ON | |
| Report Date: | 9/17/2008 | Search Radius (km): | | 0.25 | |
| Date Received: | 9/8/2008 | X: | | -75.642767 | |
| Previous Site Name: | | Y: | | 45.377108 | |
| Lot/Building Size: | | | | | |
| Additional Info Ordered: | | Fire Insur. Maps and/or Site Plans | | | |
| 36 | 4 of 4 | ENE/232.0 | 87.9 / 0.00 | Timbercreek Asset Management 2920 FAIRLEA CRESCENT OTTAWA ON | GEN |
| Generator No: | ON8837597 | PO Box No: | | | |
| Status: | | Country: | | | |
| Approval Years: | 2012 | Choice of Contact: | | | |
| Contam. Facility: | | Co Admin: | | | |
| MHSW Facility: | | Phone No Admin: | | | |
| SIC Code: | 531310 | | | | |
| SIC Description: | Real Estate Property Managers | | | | |
| 37 | 1 of 1 | W/239.2 | 88.2 / 0.31 | OTTAWA CITY-WALKLEY ARENA COMPLEX 1533 WALKLEY ROAD OTTAWA CITY ON | CA |
| Certificate #: | 3-1071-90- | | | | |
| Application Year: | 90 | | | | |
| Issue Date: | 6/20/1990 | | | | |
| Approval Type: | Municipal sewage | | | | |
| Status: | Approved | | | | |
| Application Type: | | | | | |
| Client Name: | | | | | |
| Client Address: | | | | | |
| Client City: | | | | | |
| Client Postal Code: | | | | | |
| Project Description: | | | | | |
| Contaminants: | | | | | |
| Emission Control: | | | | | |
| 38 | 1 of 1 | SSE/239.2 | 86.9 / -1.00 | ON | BORE |
| Borehole ID: | 612771 | Inclin FLG: | | No | |
| OGF ID: | 215514077 | SP Status: | | Initial Entry | |
| Status: | | Surv Elev: | | No | |
| Type: | Borehole | Piezometer: | | No | |
| Use: | | Primary Name: | | | |
| Completion Date: | SEP-1972 | Municipality: | | | |
| Static Water Level: | | Lot: | | | |
| Primary Water Use: | | Township: | | | |
| Sec. Water Use: | | Latitude DD: | | 45.374196 | |
| Total Depth m: | 18 | Longitude DD: | | -75.644558 | |
| Depth Ref: | Ground Surface | UTM Zone: | | 18 | |
| Depth Elev: | | Easting: | | 449531 | |

| Map Key | Number of Records | Direction/ Distance (m) | Elev/Diff (m) | Site | DB |
|--|--------------------------|--------------------------------|----------------------|----------------------------|----------------|
| Drill Method: | | | | Northing: | 5024722 |
| Orig Ground Elev m: | 85.2 | | | Location Accuracy: | |
| Elev Reliabil Note: | | | | Accuracy: | Not Applicable |
| DEM Ground Elev m: | 86.8 | | | | |
| Concession: | | | | | |
| Location D: | | | | | |
| Survey D: | | | | | |
| Comments: | | | | | |
| <u>Borehole Geology Stratum</u> | | | | | |
| Geology Stratum ID: | 218392429 | | | Mat Consistency: | |
| Top Depth: | 8.8 | | | Material Moisture: | |
| Bottom Depth: | 9.8 | | | Material Texture: | |
| Material Color: | Dark | | | Non Geo Mat Type: | |
| Material 1: | Silt | | | Geologic Formation: | |
| Material 2: | Clay | | | Geologic Group: | |
| Material 3: | | | | Geologic Period: | |
| Material 4: | | | | Depositional Gen: | |
| Gsc Material Description: | | | | | |
| Stratum Description: | | SILT. DARK,GREY. | | | |
| Geology Stratum ID: | 218392427 | | | Mat Consistency: | |
| Top Depth: | .2 | | | Material Moisture: | |
| Bottom Depth: | 2.7 | | | Material Texture: | |
| Material Color: | Brown | | | Non Geo Mat Type: | |
| Material 1: | Clay | | | Geologic Formation: | |
| Material 2: | Silt | | | Geologic Group: | |
| Material 3: | | | | Geologic Period: | |
| Material 4: | | | | Depositional Gen: | |
| Gsc Material Description: | | | | | |
| Stratum Description: | | CLAY. GREY,BROWN,WEATHERED. | | | |
| Geology Stratum ID: | 218392430 | | | Mat Consistency: | |
| Top Depth: | 9.8 | | | Material Moisture: | |
| Bottom Depth: | 13.3 | | | Material Texture: | |
| Material Color: | Dark | | | Non Geo Mat Type: | |
| Material 1: | Silt | | | Geologic Formation: | |
| Material 2: | Sand | | | Geologic Group: | |
| Material 3: | Till | | | Geologic Period: | |
| Material 4: | | | | Depositional Gen: | |
| Gsc Material Description: | | | | | |
| Stratum Description: | | SILT. DARK,GREY. | | | |
| Geology Stratum ID: | 218392428 | | | Mat Consistency: | |
| Top Depth: | 2.7 | | | Material Moisture: | |
| Bottom Depth: | 8.8 | | | Material Texture: | |
| Material Color: | Grey | | | Non Geo Mat Type: | |
| Material 1: | Clay | | | Geologic Formation: | |
| Material 2: | Silt | | | Geologic Group: | |
| Material 3: | | | | Geologic Period: | |
| Material 4: | | | | Depositional Gen: | |
| Gsc Material Description: | | | | | |
| Stratum Description: | | CLAY. GREY. | | | |
| Geology Stratum ID: | 218392426 | | | Mat Consistency: | |
| Top Depth: | 0 | | | Material Moisture: | |
| Bottom Depth: | .2 | | | Material Texture: | |
| Material Color: | | | | Non Geo Mat Type: | |
| Material 1: | Unknown | | | Geologic Formation: | |
| Material 2: | Soil | | | Geologic Group: | |
| Material 3: | | | | Geologic Period: | |
| Material 4: | | | | Depositional Gen: | |
| Gsc Material Description: | | | | | |
| Stratum Description: | | UNSPECIFIED. | | | |

| Map Key | Number of Records | Direction/ Distance (m) | Elev/Diff (m) | Site | DB |
|----------------------------------|--|----------------------------|------------------|----------------------------|------|
| Geology Stratum ID: | 218392431 | | | Mat Consistency: | Soft |
| Top Depth: | 13.3 | | | Material Moisture: | |
| Bottom Depth: | 18 | | | Material Texture: | |
| Material Color: | Brown | | | Non Geo Mat Type: | |
| Material 1: | Bedrock | | | Geologic Formation: | |
| Material 2: | Shale | | | Geologic Group: | |
| Material 3: | Calcite | | | Geologic Period: | |
| Material 4: | | | | Depositional Gen: | |
| Gsc Material Description: | | | | | |
| Stratum Description: | BEDROCK. DARK,GREY,SOUND. 00272RED. CLAY. BROWN,GREY,STIFF,SOFT, FISSURED. CLAY. GREY, STIFF **Note: Many records provided by the department have a truncated [Stratum Description] field. | | | | |

Source

| | | | |
|------------------------|--|----------------------|------------------------|
| Source Type: | Data Survey | Source Appl: | Spatial/Tabular |
| Source Orig: | Geological Survey of Canada | Source Ident: | 1 |
| Source Date: | 1956-1972 | Scale or Res: | Varies |
| Confidence: | H | Horizontal: | NAD27 |
| Observatio: | | Verticalda: | Mean Average Sea Level |
| Source Name: | Urban Geology Automated Information System (UGAIS) | | |
| Source Details: | File: OTTAWA2.txt RecordID: 052790 NTS_Sheet: 31G05B | | |
| Confiden 1: | Logged by professional. Exact and complete description of material and properties. | | |

Source List

| | | | |
|-----------------------------|--|--------------------------|-------------------------------|
| Source Identifier: | 1 | Horizontal Datum: | NAD27 |
| Source Type: | Data Survey | Vertical Datum: | Mean Average Sea Level |
| Source Date: | 1956-1972 | Projection Name: | Universal Transverse Mercator |
| Scale or Resolution: | Varies | | |
| Source Name: | Urban Geology Automated Information System (UGAIS) | | |
| Source Originators: | Geological Survey of Canada | | |

| | | | | | |
|---------------------------------|-----------------|------------------------------|-------------|--|-----|
| 39 | 1 of 1 | NW/249.2 | 88.9 / 1.00 | Sandalwood Park 2850 Sandalwood Drive Ottawa ON | EHS |
| Order No: | 20160331098 | Nearest Intersection: | | | |
| Status: | C | Municipality: | | | |
| Report Type: | Standard Report | Client Prov/State: | ON | | |
| Report Date: | 06-APR-16 | Search Radius (km): | .25 | | |
| Date Received: | 31-MAR-16 | X: | -75.647433 | | |
| Previous Site Name: | | Y: | 45.378017 | | |
| Lot/Building Size: | | | | | |
| Additional Info Ordered: | | | | | |

| | | | | | |
|-----------------------|---|----------------------|-------------|--|-----|
| 40 | 1 of 1 | NE/249.6 | 87.9 / 0.00 | Ottawa Community Housing Corporation 1660, 1670, 1680 Walkley Road Ottawa ON K1H 1A9 | ECA |
| Approval No: | 8238-5HUR7R | MOE District: | Ottawa | | |
| Approval Date: | 2003-02-06 | City: | | | |
| Status: | Approved | Longitude: | -75.64352 | | |
| Record Type: | ECA | Latitude: | 45.37782 | | |
| Link Source: | IDS | Geometry X: | | | |
| SWP Area Name: | Rideau Valley | Geometry Y: | | | |
| Approval Type: | ECA-AIR | | | | |
| Project Type: | AIR | | | | |
| Address: | 1660, 1670, 1680 Walkley Road | | | | |
| Full Address: | | | | | |
| Full PDF Link: | https://www.accessenvironment.ene.gov.on.ca/instruments/9551-5GNMBH-14.pdf | | | | |

| Map Key | Number of Records | Direction/ Distance (m) | Elev/Diff (m) | Site | DB |
|------------------------------|---|-------------------------|---------------|---|--------------------|
| 41 | 1 of 1 | W/249.8 | 87.9 / 0.00 | 1258963 Ontario Inc., operating as Condominium Management Corporation<UNOFFICIAL> 1512 Walkley Road Ottawa ON | SPL |
| Ref No: | 1440-A82UPA | | | Discharger Report: | |
| Site No: | NA | | | Material Group: | |
| Incident Dt: | 2016/03/14 | | | Health/Env Conseq: | |
| Year: | | | | Client Type: | |
| Incident Cause: | | | | Sector Type: | Other |
| Incident Event: | Operator/Human error | | | Agency Involved: | |
| Contaminant Code: | 13 | | | Nearest Watercourse: | |
| Contaminant Name: | HYDROCARBON LIGHT | | | Site Address: | 1512 Walkley Road |
| Contaminant Limit 1: | | | | Site District Office: | |
| Contam Limit Freq 1: | | | | Site Postal Code: | |
| Contaminant UN No 1: | | | | Site Region: | |
| Environment Impact: | | | | Site Municipality: | Ottawa |
| Nature of Impact: | | | | Site Lot: | |
| Receiving Medium: | | | | Site Conc: | |
| Receiving Env: | Land | | | Northing: | |
| MOE Response: | No | | | Easting: | |
| Dt MOE Arvl on Scn: | | | | Site Geo Ref Accu: | |
| MOE Reported Dt: | 2016/03/14 | | | Site Map Datum: | |
| Dt Document Closed: | | | | SAC Action Class: | Watercourse Spills |
| Incident Reason: | Equipment Failure | | | Source Type: | |
| Site Name: | Oil leaking from commercial van to CB. <UNOFFICIAL> | | | | |
| Site County/District: | | | | | |
| Site Geo Ref Meth: | | | | | |
| Incident Summary: | City of Ottawa: commercial van leaking oil to CB. Walkley Rd. | | | | |
| Contaminant Qty: | 50 L | | | | |

Unplottable Summary

Total: 13 Unplottable sites

| DB | Company Name/Site Name | Address | City | Postal |
|------|--|--|----------------|--------|
| CA | 417 Infiniti Nissan Limited | | Ottawa ON | |
| CA | CITY OF OTTAWA NON-PROFIT HOUSING CORP. | FAIRLEA CR. TOWNHOUSE PROJ. | OTTAWA CITY ON | |
| CA | OTTAWA CITY | WALKLEY RD., HAWTHORNE BUS.PK. | OTTAWA CITY ON | |
| CA | CITY OF OTTAWA NON-PROFIT HOUSING CORP. | FAIRLEA CR. TOWNHOUSE PROJ. | OTTAWA CITY ON | |
| CA | R.M. OF OTTAWA-CARLETON | WALKLEY RD. | OTTAWA CITY ON | |
| CA | Clark Quarry | Lots 1 & 2, Concession 4 | Ottawa ON | |
| CA | Conroy Plaza | Lot A, Concession 4 (RF) | Ottawa ON | |
| CA | STM SYSTEMS CORPORATION | OTTAWA BUSINESS PK WALKLEY RD. | OTTAWA CITY ON | |
| EBR | Karson Kartage & Konstruction (1994) Limited | Lots 1 & 2, Concession 4 Ottawa Ontario Ottawa | ON | |
| EHS | | Fairlea Cres | Ottawa ON | |
| NDFT | | Walkley Rd, Ottawa | ON | |
| SPL | PRIVATE OWNER | SUNNY'S GAS BAR PARKING LOT WALKLEY RD MOTOR VEHICLE (OPERATING FLUID) | OTTAWA CITY ON | |
| SPL | UNKNOWN | FAIRLY & HEATHERINGTON STS. | OTTAWA CITY ON | |

Unplottable Report

Site: 417 Infiniti Nissan Limited
Ottawa ON

Database:
CA

Certificate #: 4527-7N3KUL
Application Year: 2009
Issue Date: 1/7/2009
Approval Type: Industrial Sewage Works
Status: Approved
Application Type:
Client Name:
Client Address:
Client City:
Client Postal Code:
Project Description:
Contaminants:
Emission Control:

Site: CITY OF OTTAWA NON-PROFIT HOUSING CORP.
FAIRLEA CR. TOWNHOUSE PROJ. OTTAWA CITY ON

Database:
CA

Certificate #: 7-0041-86-
Application Year: 86
Issue Date: 2/14/1986
Approval Type: Municipal water
Status: Approved
Application Type:
Client Name:
Client Address:
Client City:
Client Postal Code:
Project Description:
Contaminants:
Emission Control:

Site: OTTAWA CITY
WALKLEY RD., HAWTHORNE BUS.PK. OTTAWA CITY ON

Database:
CA

Certificate #: 3-0448-93-
Application Year: 93
Issue Date: 6/18/1993
Approval Type: Municipal sewage
Status: Preliminary approval
Application Type:
Client Name:
Client Address:
Client City:
Client Postal Code:
Project Description:
Contaminants:
Emission Control:

Site: CITY OF OTTAWA NON-PROFIT HOUSING CORP.
FAIRLEA CR. TOWNHOUSE PROJ. OTTAWA CITY ON

Database:
CA

Certificate #: 3-0060-86-
Application Year: 86

Issue Date: 2/14/1986
Approval Type: Municipal sewage
Status: Approved
Application Type:
Client Name:
Client Address:
Client City:
Client Postal Code:
Project Description:
Contaminants:
Emission Control:

Site: **R.M. OF OTTAWA-CARLETON**
WALKLEY RD. OTTAWA CITY ON

Database:
CA

Certificate #: 3-1116-87-
Application Year: 87
Issue Date: 7/9/1987
Approval Type: Municipal sewage
Status: Approved
Application Type:
Client Name:
Client Address:
Client City:
Client Postal Code:
Project Description:
Contaminants:
Emission Control:

Site: **Clark Quarry**
Lots 1 & 2, Concession 4 Ottawa ON

Database:
CA

Certificate #: 1962-572R6D
Application Year: 02
Issue Date: 5/8/02
Approval Type: Industrial sewage
Status: Approved
Application Type: New Certificate of Approval
Client Name: Karson Kartage & Konstruktion (1994) Limited
Client Address: P.O. Box 264, 3725 Carp Road
Client City: Carp
Client Postal Code: K0A 1L0
Project Description: The company operates a limestone quarry and supplies aggregate for heavy construction projects throughout Eastern Ontario. The quarry is dewatered. Surface water runoff and groundwater is pumped from the quarry sump to on-site retention/settling pond. Effluent from the pond discharges to on-site ditch that subsequently discharges off-site. The receiving water body is Feedmill Creek which discharges to the Carp River. The Carp River eventually discharges to the Ottawa River at Fitzroy Harbour, approximately 37 km downstream.

Contaminants:
Emission Control:

Site: **Conroy Plaza**
Lot A, Concession 4 (RF) Ottawa ON

Database:
CA

Certificate #: 6733-4QVQH4
Application Year: 00
Issue Date: 11/21/00
Approval Type: Municipal & Private sewage
Status: Approved
Application Type: New Certificate of Approval
Client Name: 1374441 Ontario Inc.
Client Address: 15 Antares Drive
Client City: Nepean
Client Postal Code: K2E 7Y9
Project Description: Stormwater Management for quality control of roof top and surface drainage.
Contaminants:

Emission Control:

Site: STM SYSTEMS CORPORATION
OTTAWA BUSINESS PK WALKLEY RD. OTTAWA CITY ON

Database:
CA

Certificate #: 8-4110-89-
Application Year: 89
Issue Date: 12/13/1989
Approval Type: Industrial air
Status: Approved
Application Type:
Client Name:
Client Address:
Client City:
Client Postal Code:
Project Description: EMERGENCY POWER SYSTEM
Contaminants:
Emission Control:

Site: Karson Kartage & Konstruktion (1994) Limited
Lots 1 & 2, Concession 4 Ottawa Ontario Ottawa ON

Database:
EBR

EBR Registry No: IA02E0109
Ministry Ref No: 3864-56TL4Y
Notice Type: Instrument Decision
Notice Stage: 800484177
Notice Date: May 09, 2002
Proposal Date: January 28, 2002
Year: 2002
Instrument Type: (OWRA s. 53(1)) - Approval for sewage works
Off Instrument Name:
Posted By:
Company Name: Karson Kartage & Konstruktion (1994) Limited
Site Address:
Location Other:
Proponent Name:
Proponent Address: P.O. Box 264, 3725 Carp Road, Carp Ontario, K0A 1L0
Comment Period:
URL:

Decision Posted:
Exception Posted:
Section:
Act 1:
Act 2:
Site Location Map:

Site Location Details:

Lots 1 & 2, Concession 4 Ottawa Ontario Ottawa

Site: Fairlea Cres Ottawa ON

Database:
EHS

Order No: 20040715023
Status: C
Report Type: Custom Report
Report Date: 7/20/04
Date Received: 7/15/04
Previous Site Name:
Lot/Building Size:
Additional Info Ordered:

Nearest Intersection:
Municipality:
Client Prov/State: ON
Search Radius (km): 0.25
X: -75.64253
Y: 45.375968

Site: Walkley Rd, Ottawa ON

Database:
NDFT

Property Id: K6171
Base Name: (0002) CF SUPPORT UNIT (OTTAWA)
Status: Tank currently active
Status As Of: May 25, 2001

Tank Class: Waste oil storage
Install Year: 1994
Tank Type: Aboveground Shop-fabricated
Last Year Used:
Tank Contents: Waste oil/used oil
Capacity (L): 1500

Site: PRIVATE OWNER
SUNNY'S GAS BAR PARKING LOT WALKLEY RD MOTOR VEHICLE (OPERATING FLUID) OTTAWA CITY ON

Database:
SPL

Ref No: 70723
Site No:
Incident Dt: 5/16/1992
Year:
Incident Cause: COOLING SYSTEM LEAK
Incident Event:
Contaminant Code:
Contaminant Name:
Contaminant Limit 1:
Contam Limit Freq 1:
Contaminant UN No 1:
Environment Impact: POSSIBLE
Nature of Impact: Surface Water Pollution
Receiving Medium: LAND / WATER
Receiving Env:
MOE Response:
Dt MOE Arvl on Scn:
MOE Reported Dt: 5/16/1992
Dt Document Closed:
Incident Reason: ERROR
Site Name:
Site County/District:
Site Geo Ref Meth:
Incident Summary: PRIVATE OWNER - 2L ANTI- FREEZE INTO CATCH BASIN & SOME ON PARKING LOT.
Contaminant Qty:

Discharger Report:
Material Group:
Health/Env Conseq:
Client Type:
Sector Type:
Agency Involved:
Nearest Watercourse:
Site Address:
Site District Office:
Site Postal Code:
Site Region:
Site Municipality: 20101
Site Lot:
Site Conc:
Northing:
Easting: WORKS, SEWER BRANCH.
Site Geo Ref Accu:
Site Map Datum:
SAC Action Class:
Source Type:

Site: UNKNOWN
FAIRLY & HEATHERINGTON STS. OTTAWA CITY ON

Database:
SPL

Ref No: 3644
Site No:
Incident Dt: 5/13/1988
Year:
Incident Cause: UNKNOWN
Incident Event:
Contaminant Code:
Contaminant Name:
Contaminant Limit 1:
Contam Limit Freq 1:
Contaminant UN No 1:
Environment Impact:
Nature of Impact:
Receiving Medium: LAND
Receiving Env:
MOE Response:
Dt MOE Arvl on Scn:
MOE Reported Dt: 5/13/1988
Dt Document Closed:
Incident Reason: UNKNOWN
Site Name:
Site County/District:
Site Geo Ref Meth:
Incident Summary: LIGHT FUEL OIL DISCOVERED IN MANHOLE BY CITY, REQUEST MOE AT SCENE.
Contaminant Qty:

Discharger Report:
Material Group:
Health/Env Conseq:
Client Type:
Sector Type:
Agency Involved:
Nearest Watercourse:
Site Address:
Site District Office:
Site Postal Code:
Site Region:
Site Municipality: 20101
Site Lot:
Site Conc:
Northing:
Easting:
Site Geo Ref Accu:
Site Map Datum:
SAC Action Class:
Source Type:

Appendix: Database Descriptions

Environmental Risk Information Services (ERIS) can search the following databases. The extent of historical information varies with each database and current information is determined by what is publicly available to ERIS at the time of update. **Note:** Databases denoted with " * " indicates that the database will no longer be updated. See the individual database description for more information.

Abandoned Aggregate Inventory:

Provincial

[AAGR](#)

The MAAP Program maintains a database of abandoned pits and quarries. Please note that the database is only referenced by lot and concession and city/town location. The database provides information regarding the location, type, size, land use, status and general comments.*

Government Publication Date: Sept 2002*

Aggregate Inventory:

Provincial

[AGR](#)

The Ontario Ministry of Natural Resources maintains a database of all active pits and quarries. The database provides information regarding the registered owner/operator, location name, operation type, approval type, and maximum annual tonnage.

Government Publication Date: Up to Sep 2020

Abandoned Mine Information System:

Provincial

[AMIS](#)

The Abandoned Mines Information System contains data on known abandoned and inactive mines located on both Crown and privately held lands. The information was provided by the Ministry of Northern Development and Mines (MNDM), with the following disclaimer: "the database provided has been compiled from various sources, and the Ministry of Northern Development and Mines makes no representation and takes no responsibility that such information is accurate, current or complete". Reported information includes official mine name, status, background information, mine start/end date, primary commodity, mine features, hazards and remediation.

Government Publication Date: 1800-Oct 2018

Anderson's Waste Disposal Sites:

Private

[ANDR](#)

The information provided in this database was collected by examining various historical documents which aimed to characterize the likely position of former waste disposal sites from 1860 to present. The research initiative behind the creation of this database was to identify those sites that are missing from the Ontario MOE Waste Disposal Site Inventory, as well as to provide revisions and corrections to the positions and descriptions of sites currently listed in the MOE inventory. In addition to historic waste disposal facilities, the database also identifies certain auto wreckers and scrap yards that have been extrapolated from documentary sources. Please note that the data is not warranted to be complete, exhaustive or authoritative. The information was collected for research purposes only.

Government Publication Date: 1860s-Present

Aboveground Storage Tanks:

Provincial

[AST](#)

Historical listing of aboveground storage tanks made available by the Department of Natural Resources and Forestry. Includes tanks used to hold water or petroleum. This dataset has been retired as of September 25, 2014 and will no longer be updated.

Government Publication Date: May 31, 2014

Automobile Wrecking & Supplies:

Private

[AUWR](#)

This database provides an inventory of known locations that are involved in the scrap metal, automobile wrecking/recycling, and automobile parts & supplies industry. Information is provided on the company name, location and business type.

Government Publication Date: 1999-Dec 31, 2020

Borehole:

Provincial

[BORE](#)

A borehole is the generalized term for any narrow shaft drilled in the ground, either vertically or horizontally. The information here includes geotechnical investigations or environmental site assessments, mineral exploration, or as a pilot hole for installing piers or underground utilities. Information is from many sources such as the Ministry of Transportation (MTO) boreholes from engineering reports and projects from the 1950 to 1990's in Southern Ontario. Boreholes from the Ontario Geological Survey (OGS) including The Urban Geology Analysis Information System (UGAIS) and the York Peel Durham Toronto (YPDT) database of the Conservation Authority Moraine Coalition. This database will include fields such as location, stratigraphy, depth, elevation, year drilled, etc. For all water well data or oil and gas well data for Ontario please refer to WWIS and OOGW.

Government Publication Date: 1875-Jul 2018

Certificates of Approval:

Provincial CA

This database contains the following types of approvals: Air & Noise, Industrial Sewage, Municipal & Private Sewage, Waste Management Systems and Renewable Energy Approvals. The MOE in Ontario states that any facility that releases emissions to the atmosphere, discharges contaminants to ground or surface water, provides potable water supplies, or stores, transports or disposes of waste, must have a Certificate of Approval before it can operate lawfully. Fields include approval number, business name, address, approval date, approval type and status. This database will no longer be updated, as CofA's have been replaced by either Environmental Activity and Sector Registry (EASR) or Environmental Compliance Approval (ECA). Please refer to those individual databases for any information after Oct.31, 2011.

Government Publication Date: 1985-Oct 30, 2011*

Dry Cleaning Facilities:

Federal CDRY

List of dry cleaning facilities made available by Environment and Climate Change Canada. Environment and Climate Change Canada's Tetrachloroethylene (Use in Dry Cleaning and Reporting Requirements) Regulations (SOR/2003-79) are intended to reduce releases of tetrachloroethylene to the environment from dry cleaning facilities.

Government Publication Date: Jan 2004-Dec 2018

Commercial Fuel Oil Tanks:

Provincial CFOT

Locations of commercial underground fuel oil tanks. This is not a comprehensive or complete inventory of commercial fuel tanks in the province; this listing is a copy of records of registered commercial underground fuel oil tanks obtained under Access to Public Information.

Note that the following types of tanks do not require registration: waste oil tanks in apartments, office buildings, residences, etc.; aboveground gas or diesel tanks. Records are not verified for accuracy or completeness.

Government Publication Date: Jul 31, 2020

Chemical Manufacturers and Distributors:

Private CHEM

This database includes information from both a one time study conducted in 1992 and private source and is a listing of facilities that manufacture or distribute chemicals. The production of these chemical substances may involve one or more chemical reactions and/or chemical separation processes (i.e. fractionation, solvent extraction, crystallization, etc.).

Government Publication Date: 1999-Jan 31, 2020

Chemical Register:

Private CHM

This database includes a listing of locations of facilities within the Province or Territory that either manufacture and/or distributes chemicals.

Government Publication Date: 1999-Dec 31, 2020

Compressed Natural Gas Stations:

Private CNG

Canada has a network of public access compressed natural gas (CNG) refuelling stations. These stations dispense natural gas in compressed form at 3,000 pounds per square inch (psi), the pressure which is allowed within the current Canadian codes and standards. The majority of natural gas refuelling is located at existing retail gasoline that have a separate refuelling island for natural gas. This list of stations is made available by the Canadian Natural Gas Vehicle Alliance.

Government Publication Date: Dec 2012 -Dec 2020

Inventory of Coal Gasification Plants and Coal Tar Sites:

Provincial COAL

This inventory includes both the "Inventory of Coal Gasification Plant Waste Sites in Ontario-April 1987" and the Inventory of Industrial Sites Producing or Using Coal Tar and Related Tars in Ontario-November 1988) collected by the MOE. It identifies industrial sites that produced and continue to produce or use coal tar and other related tars. Detailed information is available and includes: facility type, size, land use, information on adjoining properties, soil condition, site operators/occupants, site description, potential environmental impacts and historic maps available. This was a one-time inventory.*

Government Publication Date: Apr 1987 and Nov 1988*

Compliance and Convictions:

Provincial CONV

This database summarizes the fines and convictions handed down by the Ontario courts beginning in 1989. Companies and individuals named here have been found guilty of environmental offenses in Ontario courts of law.

Government Publication Date: 1989-Nov 2020

Certificates of Property Use:

Provincial CPU

This is a subset taken from Ontario's Environmental Registry (EBR) database. It will include all CPU's on the registry such as (EPA s. 168.6) - Certificate of Property Use.

Government Publication Date: 1994-Dec 31, 2020

Drill Hole Database:

Provincial [DRL](#)

The Ontario Drill Hole Database contains information on more than 113,000 percussion, overburden, sonic and diamond drill holes from assessment files on record with the department of Mines and Minerals. Please note that limited data is available for southern Ontario, as it was the last area to be completed. The database was created when surveys submitted to the Ministry were converted in the Assessment File Research Image Database (AFRI) project. However, the degree of accuracy (coordinates) as to the exact location of drill holes is dependent upon the source document submitted to the MNDM. Levels of accuracy used to locate holes are: centering on the mining claim; a sketch of the mining claim; a 1:50,000 map; a detailed company map; or from submitted a "Report of Work".

Government Publication Date: 1886 - Sep 2020

Delisted Fuel Tanks:

Provincial [DTNK](#)

List of fuel storage tank sites that were once found in - and have since been removed from - the list of fuel storage tanks made available by the regulatory agency under Access to Public Information.

Government Publication Date: Jul 31, 2020

Environmental Activity and Sector Registry:

Provincial [EASR](#)

On October 31, 2011, a smarter, faster environmental approvals system came into effect in Ontario. The EASR allows businesses to register certain activities with the ministry, rather than apply for an approval. The registry is available for common systems and processes, to which preset rules of operation can be applied. The EASR is currently available for: heating systems, standby power systems and automotive refinishing. Businesses whose activities aren't subject to the EASR may apply for an ECA (Environmental Compliance Approval), Please see our ECA database.

Government Publication Date: Oct 2011-Dec 31, 2020

Environmental Registry:

Provincial [EBR](#)

The Environmental Registry lists proposals, decisions and exceptions regarding policies, Acts, instruments, or regulations that could significantly affect the environment. Through the Registry, thirteen provincial ministries notify the public of upcoming proposals and invite their comments. For example, if a local business is requesting a permit, license, or certificate of approval to release substances into the air or water; these are notified on the registry. Data includes: Approval for discharge into the natural environment other than water (i.e. Air) - EPA s. 9, Approval for sewage works - OWRA s. 53(1), and EPA s. 27 - Approval for a waste disposal site. For information regarding Permit to Take Water (PTTW), Certificate of Property Use (CPU) and (ORD) Orders please refer to those individual databases.

Government Publication Date: 1994-Dec 31, 2020

Environmental Compliance Approval:

Provincial [ECA](#)

On October 31, 2011, a smarter, faster environmental approvals system came into effect in Ontario. In the past, a business had to apply for multiple approvals (known as certificates of approval) for individual processes and pieces of equipment. Today, a business either registers itself, or applies for a single approval, depending on the types of activities it conducts. Businesses whose activities aren't subject to the EASR may apply for an ECA. A single ECA addresses all of a business's emissions, discharges and wastes. Separate approvals for air, noise and waste are no longer required. This database will also include Renewable Energy Approvals. For certificates of approval prior to Nov 1st, 2011, please refer to the CA database. For all Waste Disposal Sites please refer to the WDS database.

Government Publication Date: Oct 2011- Dec 31, 2020

Environmental Effects Monitoring:

Federal [EEM](#)

The Environmental Effects Monitoring program assesses the effects of effluent from industrial or other sources on fish, fish habitat and human usage of fisheries resources. Since 1992, pulp and paper mills have been required to conduct EEM studies under the Pulp and Paper Effluent Regulations. This database provides information on the mill name, geographical location and sub-lethal toxicity data.

Government Publication Date: 1992-2007*

ERIS Historical Searches:

Private [EHS](#)

ERIS has compiled a database of all environmental risk reports completed since March 1999. Available fields for this database include: site location, date of report, type of report, and search radius. As per all other databases, the ERIS database can be referenced on both the map and "Statistical Profile" page.

Government Publication Date: 1999-Oct 31, 2020

Environmental Issues Inventory System:

Federal [EIIS](#)

The Environmental Issues Inventory System was developed through the implementation of the Environmental Issues and Remediation Plan. This plan was established to determine the location and severity of contaminated sites on inhabited First Nation reserves, and where necessary, to remediate those that posed a risk to health and safety; and to prevent future environmental problems. The EIIS provides information on the reserve under investigation, inventory number, name of site, environmental issue, site action (Remediation, Site Assessment), and date investigation completed.

Government Publication Date: 1992-2001*

Emergency Management Historical Event:

Provincial **EMHE**

List of locations of historical occurrences of emergency events, including those assigned to the Ministry of Natural Resources by Order-In-Council (OIC) under the Emergency Management and Civil Protection Act, as well as events where MNR provided requested emergency response assistance. Many of these events will have involved community evacuations, significant structural loss, and/or involvement of MNR emergency response staff. These events fall into one of ten (10) type categories: Dam Failure; Drought / Low Water; Erosion; Flood; Forest Fire; Soil and Bedrock Instability; Petroleum Resource Center Event, EMO Requested Assistance, Continuity of Operations Event, Other Requested Assistance. EMHE record details are reproduced by ERIS under License with the Ontario Ministry of Natural Resources © Queen's Printer for Ontario, 2017.

Government Publication Date: Dec 31, 2016

Environmental Penalty Annual Report:

Provincial **EPAR**

This database contains data from Ontario's annual environmental penalty report published by the Ministry of the Environment and Climate Change. These reports provide information on environmental penalties for land / water violations issued to companies in one of the nine industrial sectors covered by the Municipal Industrial Strategy for Abatement (MISA) regulations.

Government Publication Date: Jan 1, 2011 - Dec 31, 2019

List of Expired Fuels Safety Facilities:

Provincial **EXP**

List of facilities and tanks for which there was once a fuel registration. This is not a comprehensive or complete inventory of expired tanks/tank facilities in the province; this listing is a copy of previously registered tanks and facilities obtained under Access to Public Information. Includes private fuel outlets, bulk plants, fuel oil tanks, gasoline stations, marinas, propane filling stations, liquid fuel tanks, piping systems, etc; includes tanks which have been removed from the ground.

Notes: registration was not required for private fuel underground/aboveground storage tanks prior to January 1990, nor for furnace oil tanks prior to May 1, 2002; registration is not required for waste oil tanks in apartments, office buildings, residences, etc., or aboveground gas or diesel tanks. Records are not verified for accuracy or completeness.

Government Publication Date: Jul 31, 2020

Federal Convictions:

Federal **FCON**

Environment Canada maintains a database referred to as the "Environmental Registry" that details prosecutions under the Canadian Environmental Protection Act (CEPA) and the Fisheries Act (FA). Information is provided on the company name, location, charge date, offence and penalty.

Government Publication Date: 1988-Jun 2007*

Contaminated Sites on Federal Land:

Federal **FCS**

The Federal Contaminated Sites Inventory includes information on known federal contaminated sites under the custodianship of departments, agencies and consolidated Crown corporations as well as those that are being or have been investigated to determine whether they have contamination arising from past use that could pose a risk to human health or the environment. The inventory also includes non-federal contaminated sites for which the Government of Canada has accepted some or all financial responsibility. It does not include sites where contamination has been caused by, and which are under the control of, enterprise Crown corporations, private individuals, firms or other levels of government. Includes fire training sites and sites at which Per- and Polyfluoroalkyl Substances (PFAS) are a concern.

Government Publication Date: Jun 2000-Sep 2020

Fisheries & Oceans Fuel Tanks:

Federal **FOFT**

Fisheries & Oceans Canada maintains an inventory of aboveground & underground fuel storage tanks located on Fisheries & Oceans property or controlled by DFO. Our inventory provides information on the site name, location, tank owner, tank operator, facility type, storage tank location, tank contents & capacity, and date of tank installation.

Government Publication Date: 1964-Sep 2019

Federal Identification Registry for Storage Tank Systems (FIRSTS):

Federal **FRST**

A list of federally regulated Storage tanks from the Federal Identification Registry for Storage Tank Systems (FIRSTS). FIRSTS is Environment and Climate Change Canada's database of storage tank systems subject to the Storage Tank for Petroleum Products and Allied Petroleum Products Regulations. The main objective of the Regulations is to prevent soil and groundwater contamination from storage tank systems located on federal and aboriginal lands. Storage tank systems that do not have a valid identification number displayed in a readily visible location on or near the storage tank system may be refused product delivery.

Government Publication Date: May 31, 2018

Fuel Storage Tank:

Provincial **FST**

List of registered private and retail fuel storage tanks. This is not a comprehensive or complete inventory of private and retail fuel storage tanks in the province; this listing is a copy of registered private and retail fuel storage tanks, obtained under Access to Public Information.

Notes: registration was not required for private fuel underground/aboveground storage tanks prior to January 1990, nor for furnace oil tanks prior to May 1, 2002; registration is not required for waste oil tanks in apartments, office buildings, residences, etc., or aboveground gas or diesel tanks. Records are not verified for accuracy or completeness.

Government Publication Date: Jul 31, 2020

Fuel Storage Tank - Historic:

Provincial

[FSTH](#)

The Fuels Safety Branch of the Ontario Ministry of Consumer and Commercial Relations maintained a database of all registered private fuel storage tanks. Public records of private fuel storage tanks are only available since the registration became effective in September 1989. This information is now collected by the Technical Standards and Safety Authority.

Government Publication Date: Pre-Jan 2010*

Ontario Regulation 347 Waste Generators Summary:

Provincial

[GEN](#)

Regulation 347 of the Ontario EPA defines a waste generation site as any site, equipment and/or operation involved in the production, collection, handling and/or storage of regulated wastes. A generator of regulated waste is required to register the waste generation site and each waste produced, collected, handled, or stored at the site. This database contains the registration number, company name and address of registered generators including the types of hazardous wastes generated. It includes data on waste generating facilities such as: drycleaners, waste treatment and disposal facilities, machine shops, electric power distribution etc. This information is a summary of all years from 1986 including the most currently available data. Some records may contain, within the company name, the phrase "See & Use..." followed by a series of letters and numbers. This occurs when one company is amalgamated with or taken over by another registered company. The number listed as "See & Use", refers to the new ownership and the other identification number refers to the original ownership. This phrase serves as a link between the 2 companies until operations have been fully transferred.

Government Publication Date: 1986-Jul 31, 2020

Greenhouse Gas Emissions from Large Facilities:

Federal

[GHG](#)

List of greenhouse gas emissions from large facilities made available by Environment Canada. Greenhouse gas emissions in kilotonnes of carbon dioxide equivalents (kt CO₂ eq).

Government Publication Date: 2013-Dec 2018

TSSA Historic Incidents:

Provincial

[HINC](#)

List of historic incidences of spills and leaks of diesel, fuel oil, gasoline, natural gas, propane, and hydrogen recorded by the TSSA in their previous incident tracking system. The TSSA's Fuels Safety Program administers the Technical Standards & Safety Act 2000, providing fuel-related safety services associated with the safe transportation, storage, handling and use of fuels such as gasoline, diesel, propane, natural gas and hydrogen. Under this Act, the TSSA regulates fuel suppliers, storage facilities, transport trucks, pipelines, contractors and equipment or appliances that use fuels. Records are not verified for accuracy or completeness. This is not a comprehensive or complete inventory of historical fuel spills and leaks in the province. This listing is a copy of the data captured at one moment in time and is hence limited by the record date provided here.

Government Publication Date: 2006-June 2009*

Indian & Northern Affairs Fuel Tanks:

Federal

[IAFT](#)

The Department of Indian & Northern Affairs Canada (INAC) maintains an inventory of aboveground & underground fuel storage tanks located on both federal and crown land. Our inventory provides information on the reserve name, location, facility type, site/facility name, tank type, material & ID number, tank contents & capacity, and date of tank installation.

Government Publication Date: 1950-Aug 2003*

Fuel Oil Spills and Leaks:

Provincial

[INC](#)

Listing of spills and leaks of diesel, fuel oil, gasoline, natural gas, propane, and hydrogen reported to the Spills Action Centre (SAC). This is not a comprehensive or complete inventory of fuel-related leaks, spills, and incidents in the province; this listing is a copy of incidents reported to the SAC, obtained under Access to Public Information. Includes incidents from fuel-related hazards such as spills, fires, and explosions. Records are not verified for accuracy or completeness.

Government Publication Date: Jul 31, 2020

Landfill Inventory Management Ontario:

Provincial

[LIMO](#)

The Landfill Inventory Management Ontario (LIMO) database is updated every year, as the Ministry of the Environment, Conservation and Parks compiles new and updated information. Includes small and large landfills currently operating as well as those which are closed and historic. Operators of larger landfills provide landfill information for the previous operating year to the ministry for LIMO including: estimated amount of total waste received, landfill capacity, estimated total remaining landfill capacity, fill rates, engineering designs, reporting and monitoring details, size of location, service area, approved waste types, leachate of site treatment, contaminant attenuation zone and more. The small landfills include information such as site owner, site location and certificate of approval # and status.

Government Publication Date: Feb 28, 2019

Canadian Mine Locations:

Private

[MINE](#)

This information is collected from the Canadian & American Mines Handbook. The Mines database is a national database that provides over 290 listings on mines (listed as public companies) dealing primarily with precious metals and hard rocks. Listed are mines that are currently in operation, closed, suspended, or are still being developed (advanced projects). Their locations are provided as geographic coordinates (x, y and/or longitude, latitude). As of 2002, data pertaining to Canadian smelters and refineries has been appended to this database.

Government Publication Date: 1998-2009*

Mineral Occurrences:

Provincial [MNR](#)

In the early 70's, the Ministry of Northern Development and Mines created an inventory of approximately 19,000 mineral occurrences in Ontario, in regard to metallic and industrial minerals, as well as some information on building stones and aggregate deposits. Please note that the "Horizontal Positional Accuracy" is approximately +/- 200 m. Many reference elements for each record were derived from field sketches using pace or chain/tape measurements against claim posts or topographic features in the area. The primary limiting factor for the level of positional accuracy is the scale of the source material. The testing of horizontal accuracy of the source materials was accomplished by comparing the plan metric (X and Y) coordinates of that point with the coordinates of the same point as defined from a source of higher accuracy.

Government Publication Date: 1846-Jan 2020

National Analysis of Trends in Emergencies System (NATES):

Federal [NATE](#)

In 1974 Environment Canada established the National Analysis of Trends in Emergencies System (NATES) database, for the voluntary reporting of significant spill incidents. The data was to be used to assist in directing the work of the emergencies program. NATES ran from 1974 to 1994. Extensive information is available within this database including company names, place where the spill occurred, date of spill, cause, reason and source of spill, damage incurred, and amount, concentration, and volume of materials released.

Government Publication Date: 1974-1994*

Non-Compliance Reports:

Provincial [NCPL](#)

The Ministry of the Environment provides information about non-compliant discharges of contaminants to air and water that exceed legal allowable limits, from regulated industrial and municipal facilities. A reported non-compliance failure may be in regard to a Control Order, Certificate of Approval, Sectoral Regulation or specific regulation/act.

Government Publication Date: Dec 31, 2018

National Defense & Canadian Forces Fuel Tanks:

Federal [NDFT](#)

The Department of National Defense and the Canadian Forces maintains an inventory of all aboveground & underground fuel storage tanks located on DND lands. Our inventory provides information on the base name, location, tank type & capacity, tank contents, tank class, date of tank installation, date tank last used, and status of tank as of May 2001. This database will no longer be updated due to the new National Security protocols which have prohibited any release of this database.

Government Publication Date: Up to May 2001*

National Defense & Canadian Forces Spills:

Federal [NDSP](#)

The Department of National Defense and the Canadian Forces maintains an inventory of spills to land and water. All spill sites have been classified under the "Transportation of Dangerous Goods Act - 1992". Our inventory provides information on the facility name, location, spill ID #, spill date, type of spill, as well as the quantity of substance spilled & recovered.

Government Publication Date: Mar 1999-Apr 2018

National Defence & Canadian Forces Waste Disposal Sites:

Federal [NDWD](#)

The Department of National Defence and the Canadian Forces maintains an inventory of waste disposal sites located on DND lands. Where available, our inventory provides information on the base name, location, type of waste received, area of site, depth of site, year site opened/closed and status.

Government Publication Date: 2001-Apr 2007*

National Energy Board Pipeline Incidents:

Federal [NEBI](#)

Locations of pipeline incidents from 2008 to present, made available by the Canada Energy Regulator (CER) - previously the National Energy Board (NEB). Includes incidents reported under the Onshore Pipeline Regulations and the Processing Plant Regulations related to pipelines under federal jurisdiction, does not include incident data related to pipelines under provincial or territorial jurisdiction.

Government Publication Date: 2008-Sep 30, 2020

National Energy Board Wells:

Federal [NEBP](#)

The NEBW database contains information on onshore & offshore oil and gas wells that are outside provincial jurisdiction(s) and are thereby regulated by the National Energy Board. Data is provided regarding the operator, well name, well ID No./UWI, status, classification, well depth, spud and release date.

Government Publication Date: 1920-Feb 2003*

National Environmental Emergencies System (NEES):

Federal

NEES

In 2000, the Emergencies program implemented NEES, a reporting system for spills of hazardous substances. For the most part, this system only captured data from the Atlantic Provinces, some from Quebec and Ontario and a portion from British Columbia. Data for Alberta, Saskatchewan, Manitoba and the Territories was not captured. However, NEES is also a repository for previous Environment Canada spill datasets. NEES is composed of the historic datasets ' or Trends ' which dates from approximately 1974 to present. NEES Trends is a compilation of historic databases, which were merged and includes data from NATES (National Analysis of Trends in Emergencies System), ARTS (Atlantic Regional Trends System), and NEES. In 2001, the Emergencies Program determined that variations in reporting regimes and requirements between federal and provincial agencies made national spill reporting and trend analysis difficult to achieve. As a consequence, the department has focused efforts on capturing data on spills of substances which fall under its legislative authority only (CEPA and FA). As such, the NEES database will be decommissioned in December 2004.

Government Publication Date: 1974-2003*

National PCB Inventory:

Federal

NPCB

Environment Canada's National PCB inventory includes information on in-use PCB containing equipment in Canada including federal, provincial and private facilities. Federal out-of-service PCB containing equipment and PCB waste owned by the federal government or by federally regulated industries such as airlines, railway companies, broadcasting companies, telephone and telecommunications companies, pipeline companies, etc. are also listed. Although it is not Environment Canada's mandate to collect data on non-federal PCB waste, the National PCB inventory includes some information on provincial and private PCB waste and storage sites. Some addresses provided may be Head Office addresses and are not necessarily the location of where the waste is being used or stored.

Government Publication Date: 1988-2008*

National Pollutant Release Inventory:

Federal

NPRI

Environment Canada has defined the National Pollutant Release Inventory ("NPRI") as a federal government initiative designed to collect comprehensive national data regarding releases to air, water, or land, and waste transfers for recycling for more than 300 listed substances.

Government Publication Date: 1993-May 2017

Oil and Gas Wells:

Private

OGWE

The Nickle's Energy Group (publisher of the Daily Oil Bulletin) collects information on drilling activity including operator and well statistics. The well information database includes name, location, class, status and depth. The main Nickle's database is updated on a daily basis, however, this database is updated on a monthly basis. More information is available at www.nickles.com.

Government Publication Date: 1988-Aug 31, 2020

Ontario Oil and Gas Wells:

Provincial

OOGW

In 1998, the MNR handed over to the Ontario Oil, Gas and Salt Resources Corporation, the responsibility of maintaining a database of oil and gas wells drilled in Ontario. The OGSR Library has over 20,000+ wells in their database. Information available for all wells in the ERIS database include well owner/operator, location, permit issue date, and well cap date, license No., status, depth and the primary target (rock unit) of the well being drilled. All geology/stratigraphy table information, plus all water table information is also provide for each well record.

Government Publication Date: 1800-Jun 2020

Inventory of PCB Storage Sites:

Provincial

OPCB

The Ontario Ministry of Environment, Waste Management Branch, maintains an inventory of PCB storage sites within the province. Ontario Regulation 11/82 (Waste Management - PCB) and Regulation 347 (Generator Waste Management) under the Ontario EPA requires the registration of inactive PCB storage equipment and/or disposal sites of PCB waste with the Ontario Ministry of Environment. This database contains information on: 1) waste quantities; 2) major and minor sites storing liquid or solid waste; and 3) a waste storage inventory.

Government Publication Date: 1987-Oct 2004; 2012-Dec 2013

Orders:

Provincial

ORD

This is a subset taken from Ontario's Environmental Registry (EBR) database. It will include all Orders on the registry such as (EPA s. 17) - Order for remedial work, (EPA s. 18) - Order for preventative measures, (EPA s. 43) - Order for removal of waste and restoration of site, (EPA s. 44) - Order for conformity with Act for waste disposal sites, (EPA s. 136) - Order for performance of environmental measures.

Government Publication Date: 1994-Dec 31, 2020

Canadian Pulp and Paper:

Private

PAP

This information is part of the Pulp and Paper Canada Directory. The Directory provides a comprehensive listing of the locations of pulp and paper mills and the products that they produce.

Government Publication Date: 1999, 2002, 2004, 2005, 2009-2014

Parks Canada Fuel Storage Tanks:

Federal

PCFT

Canadian Heritage maintains an inventory of known fuel storage tanks operated by Parks Canada, in both National Parks and at National Historic Sites. The database details information on site name, location, tank install/removal date, capacity, fuel type, facility type, tank design and owner/operator.

Government Publication Date: 1920-Jan 2005*

Pesticide Register:

Provincial PES

The Ontario Ministry of the Environment and Climate Change maintains a database of licensed operators and vendors of registered pesticides.

Government Publication Date: Oct 2011-Dec 31, 2020

Pipeline Incidents:

Provincial PINC

List of pipeline incidents (strikes, leaks, spills). This is not a comprehensive or complete inventory of pipeline incidents in the province; this listing in an historical copy of records previously obtained under Access to Public Information. Records are not verified for accuracy or completeness.

Government Publication Date: Oct 31, 2020

Private and Retail Fuel Storage Tanks:

Provincial PRT

The Fuels Safety Branch of the Ontario Ministry of Consumer and Commercial Relations maintained a database of all registered private fuel storage tanks and licensed retail fuel outlets. This database includes an inventory of locations that have gasoline, oil, waste oil, natural gas and/or propane storage tanks on their property. The MCCR no longer collects this information. This information is now collected by the Technical Standards and Safety Authority (TSSA).

Government Publication Date: 1989-1996*

Permit to Take Water:

Provincial PTTW

This is a subset taken from Ontario's Environmental Registry (EBR) database. It will include all PTTW's on the registry such as OWRA s. 34 - Permit to take water.

Government Publication Date: 1994-Dec 31, 2020

Ontario Regulation 347 Waste Receivers Summary:

Provincial REC

Part V of the Ontario Environmental Protection Act ("EPA") regulates the disposal of regulated waste through an operating waste management system or a waste disposal site operated or used pursuant to the terms and conditions of a Certificate of Approval or a Provisional Certificate of Approval. Regulation 347 of the Ontario EPA defines a waste receiving site as any site or facility to which waste is transferred by a waste carrier. A receiver of regulated waste is required to register the waste receiving facility. This database represents registered receivers of regulated wastes, identified by registration number, company name and address, and includes receivers of waste such as: landfills, incinerators, transfer stations, PCB storage sites, sludge farms and water pollution control plants. This information is a summary of all years from 1986 including the most currently available data.

Government Publication Date: 1986-2016

Record of Site Condition:

Provincial RSC

The Record of Site Condition (RSC) is part of the Ministry of the Environment's Brownfields Environmental Site Registry. Protection from environmental cleanup orders for property owners is contingent upon documentation known as a record of site condition (RSC) being filed in the Environmental Site Registry. In order to file an RSC, the property must have been properly assessed and shown to meet the soil, sediment and groundwater standards appropriate for the use (such as residential) proposed to take place on the property. The Record of Site Condition Regulation (O. Reg. 153/04) details requirements related to site assessment and clean up.

RSCs filed after July 1, 2011 will also be included as part of the new (O.Reg. 511/09).

Government Publication Date: 1997-Sept 2001, Oct 2004-Nov 2020

Retail Fuel Storage Tanks:

Private RST

This database includes an inventory of retail fuel outlet locations (including marinas) that have on their property gasoline, oil, waste oil, natural gas and / or propane storage tanks.

Government Publication Date: 1999-Dec 31, 2020

Scott's Manufacturing Directory:

Private SCT

Scott's Directories is a data bank containing information on over 200,000 manufacturers across Canada. Even though Scott's listings are voluntary, it is the most comprehensive database of Canadian manufacturers available. Information concerning a company's address, plant size, and main products are included in this database.

Government Publication Date: 1992-Mar 2011*

Ontario Spills:

Provincial SPL

List of spills and incidents made available the Ministry of the Environment, Conservation and Parks. This database identifies information such as location (approximate), type and quantity of contaminant, date of spill, environmental impact, cause, nature of impact, etc. Information from 1988-2002 was part of the ORIS (Occurrence Reporting Information System). The SAC (Spills Action Centre) handles all spills reported in Ontario. Regulations for spills in Ontario are part of the MOE's Environmental Protection Act, Part X.

Government Publication Date: 1988-Mar 2020; Jul 2020 - Aug 2020

Wastewater Discharger Registration Database:

Provincial [SRDS](#)

Information under this heading is combination of the following 2 programs. The Municipal/Industrial Strategy for Abatement (MISA) division of the Ontario Ministry of Environment maintained a database of all direct dischargers of toxic pollutants within nine sectors including: Electric Power Generation; Mining; Petroleum Refining; Organic Chemicals; Inorganic Chemicals; Pulp & Paper; Metal Casting; Iron & Steel; and Quarries. All sampling information is now collected and stored within the Sample Result Data Store (SRDS).

Government Publication Date: 1990-Dec 31, 2017

Anderson's Storage Tanks:

Private [TANK](#)

The information provided in this database was collected by examining various historical documents, which identified the location of former storage tanks, containing substances such as fuel, water, gas, oil, and other various types of miscellaneous products. Information is available in regard to business operating at tank site, tank location, permit year, permit & installation type, no. of tanks installed & configuration and tank capacity. Data contained within this database pertains only to the city of Toronto and is not warranted to be complete, exhaustive or authoritative. The information was collected for research purposes only.

Government Publication Date: 1915-1953*

Transport Canada Fuel Storage Tanks:

Federal [TCFT](#)

List of fuel storage tanks currently or previously owned or operated by Transport Canada. This inventory also includes tanks on The Pickering Lands, which refers to 7,530 hectares (18,600 acres) of land in Pickering, Markham, and Uxbridge owned by the Government of Canada since 1972; properties on this land has been leased by the government since 1975, and falls under the Site Management Policy of Transport Canada, but is administered by Public Works and Government Services Canada. This inventory provides information on the site name, location, tank age, capacity and fuel type.

Government Publication Date: 1970 - Dec 2020

Variances for Abandonment of Underground Storage Tanks:

Provincial [VAR](#)

Listing of variances granted for storage tank abandonment. This is not a comprehensive or complete inventory of tank abandonment variances in the province; this listing is a copy of tank abandonment variance records previously obtained under Access to Public Information. In Ontario, registered underground storage tanks must be removed within two years of disuse; if removal of a tank is not feasible, an application may be sought for a variance from this code requirement.

Records are not verified for accuracy or completeness.

Government Publication Date: Jul 31, 2020

Waste Disposal Sites - MOE CA Inventory:

Provincial [WDS](#)

The Ontario Ministry of Environment, Waste Management Branch, maintains an inventory of known open (active or inactive) and closed disposal sites in the Province of Ontario. Active sites maintain a Certificate of Approval, are approved to receive and are receiving waste. Inactive sites maintain Certificate(s) of Approval but are not receiving waste. Closed sites are not receiving waste. The data contained within this database was compiled from the MOE's Certificate of Approval database. Locations of these sites may be cross-referenced to the Anderson database described under ERIS's Private Source Database section, by the CA number. All new Environmental Compliance Approvals handed out after Oct 31, 2011 for Waste Disposal Sites will still be found in this database.

Government Publication Date: Oct 2011-Dec 31, 2020

Waste Disposal Sites - MOE 1991 Historical Approval Inventory:

Provincial [WDSH](#)

In June 1991, the Ontario Ministry of Environment, Waste Management Branch, published the "June 1991 Waste Disposal Site Inventory", of all known active and closed waste disposal sites as of October 30th, 1990. For each "active" site as of October 31st 1990, information is provided on site location, site/CA number, waste type, site status and site classification. For each "closed" site as of October 31st 1990, information is provided on site location, site/CA number, closure date and site classification. Locations of these sites may be cross-referenced to the Anderson database described under ERIS's Private Source Database section, by the CA number.

Government Publication Date: Up to Oct 1990*

Water Well Information System:

Provincial [WWIS](#)

This database describes locations and characteristics of water wells found within Ontario in accordance with Regulation 903. It includes such information as coordinates, construction date, well depth, primary and secondary use, pump rate, static water level, well status, etc. Also included are detailed stratigraphy information, approximate depth to bedrock and the approximate depth to the water table.

Government Publication Date: Apr 30, 2020

Definitions

Database Descriptions: This section provides a detailed explanation for each database including: source, information available, time coverage, and acronyms used. They are listed in alphabetic order.

Detail Report: This is the section of the report which provides the most detail for each individual record. Records are summarized by location, starting with the project property followed by records in closest proximity.

Distance: The distance value is the distance between plotted points, not necessarily the distance between the sites' boundaries. All values are an approximation.

Direction: The direction value is the compass direction of the site in respect to the project property and/or center point of the report.

Elevation: The elevation value is taken from the location at which the records for the site address have been plotted. All values are an approximation. Source: Google Elevation API.

Executive Summary: This portion of the report is divided into 3 sections:

'Report Summary'- Displays a chart indicating how many records fall on the project property and, within the report search radii.

'Site Report Summary'-Project Property'- This section lists all the records which fall on the project property. For more details, see the 'Detail Report' section.

'Site Report Summary-Surrounding Properties'- This section summarizes all records on adjacent properties, listing them in order of proximity from the project property. For more details, see the 'Detail Report' section.

Map Key: The map key number is assigned according to closest proximity from the project property. Map Key numbers always start at #1. The project property will always have a map key of '1' if records are available. If there is a number in brackets beside the main number, this will indicate the number of records on that specific property. If there is no number in brackets, there is only one record for that property.

The symbol and colour used indicates 'elevation': the red inverted triangle will dictate 'ERIS Sites with Lower Elevation', the yellow triangle will dictate 'ERIS Sites with Higher Elevation' and the orange square will dictate 'ERIS Sites with Same Elevation.'

Unplottables: These are records that could not be mapped due to various reasons, including limited geographic information. These records may or may not be in your study area, and are included as reference.

ERIS
ENVIRONMENTAL RISK INFORMATION SERVICES



CITY
DIRECTORY

Project Property: *1770 Heatherington Road, Ottawa, Ontario*
Report Type: *City Directory*
Order No: *21020800093*
Information Source: *Vernon's Ottawa & Area, Ontario City Directory*
Date Completed: *19/02/2021*

Note addendum regarding documentation results

Environmental Risk Information Services
A division of Glacier Media Inc.
1.866.517.5204 | info@erisinfo.com | erisinfo.com

| City Directory Information Source | |
|---|---|
| Vernon's Ottawa & Area, Ontario City Directory | |
| PROJECT NUMBER: 21020800093 | |
| Site Address: | 1770 Heatherington Road, Ottawa, Ontario |
| Year: 2011 | |
| Site Listing: | -Unable to note specific information related to the site(s) in question due to limitations placed on our research ability |
| Adjacent Properties: | |
| Heatherington Road (1620-1800) | -Information Inaccessible |
| Angela Private (All) | -Information Inaccessible |
| Corley Private (All) | -Information Inaccessible |
| Fairlea Crescent (1650-1660 even) | -Information Inaccessible |
| Fairlea Crescent (2910-2920 even) | -Information Inaccessible |
| Fairlea Crescent (3040-3060) | -Information Inaccessible |
| Irma Private (All) | -Information Inaccessible |
| Jenny Private (All) | -Information Inaccessible |
| Reardon Private (80-140) | -Information Inaccessible |
| Reardon Private (550-635) | -Information Inaccessible |
| Theresa Private (All) | -Information Inaccessible |
| Walkley Road (1555-1735) Missing (1555-1609) | -All Residential 1610-Tim Horton's 1620-Penningtons |
| Year: 2005-06 | |
| Site Listing: | -Unable to note specific information related to the site(s) in question due to limitations placed on our research ability |
| Adjacent Properties: | |
| Heatherington Road (1620-1800) | -Information Inaccessible |
| Angela Private (All) | -Information Inaccessible |
| Corley Private (All) | -Information Inaccessible |
| Fairlea Crescent (1650-1660 even) | -Information Inaccessible |
| Fairlea Crescent (2910-2920 even) | -All Residential |

| | |
|--|---|
| Missing (2910-2912) | 2920-Multi-Tenant Residential |
| Fairlea Crescent (3040-3060) | -Information Inaccessible |
| Irma Private (All) | -Information Inaccessible |
| Jenny Private (All) | -Information Inaccessible |
| Reardon Private (80-140) | -Information Inaccessible |
| Reardon Private (550-635) | -Information Inaccessible |
| Theresa Private (All) | -Information Inaccessible |
| Walkley Road (1555-1735) Missing (1555-1609) | -All Residential 1610-Tim Horton's 1620-Penningtons |
| Year: 2001-02 | |
| Site Listing: | -Unable to note specific information related to the site(s) in question due to limitations placed on our research ability |
| Adjacent Properties: | |
| Heatherington Road (1620-1800) | -Information Inaccessible |
| Angela Private (All) | -Information Inaccessible |
| Corley Private (All) | -Information Inaccessible |
| Fairlea Crescent (1650-1660 even) | -Information Inaccessible |
| Fairlea Crescent (2910-2920 even) Missing (2910-2912) | -All Residential 2920-Multi-Tenant Residential -Urbandale Corp -Fairlea Village |
| Fairlea Crescent (3040-3060) | -Information Inaccessible |
| Irma Private (All) | -Information Inaccessible |
| Jenny Private (All) | -Information Inaccessible |
| Reardon Private (80-140) | -Information Inaccessible |
| Reardon Private (550-635) | -Information Inaccessible |
| Theresa Private (All) | -Information Inaccessible |
| Walkley Road (1555-1735) Missing (1555-1609) | -All Residential 1610-Tim Horton's 1620-Penningtons |

| | |
|--|---|
| Year: 1995-96 | |
| Site Listing: | -Unable to note specific information related to the site(s) in question due to limitations placed on our research ability |
| Adjacent Properties: | |
| Heatherington Road (1620-1800) | -Information Inaccessible |
| Angela Private (All) | -Information Inaccessible |
| Corley Private (All) | -Information Inaccessible |
| Fairlea Crescent (1650-1660 even) | -Information Inaccessible |
| Fairlea Crescent (2910-2920 even) Missing (2910-2912) | -All Residential 2920-Multi-Tenant Residential |
| Fairlea Crescent (3040-3060) | -Information Inaccessible |
| Irma Private (All) | -Information Inaccessible |
| Jenny Private (All) | -Information Inaccessible |
| Reardon Private (80-140) | -Information Inaccessible |
| Reardon Private (550-635) | -Information Inaccessible |
| Theresa Private (All) | -Information Inaccessible |
| Walkley Road (1555-1735) Missing (1555-1609) | -All Residential 1620-Walkley Nissan |
| Year: 1988-89 | |
| Site Listing: | -Unable to note specific information related to the site(s) in question due to limitations placed on our research ability |
| Adjacent Properties: | |
| Heatherington Road (1620-1800) | -Information Inaccessible |
| Angela Private (All) | -Information Inaccessible |
| Corley Private (All) | -Information Inaccessible |
| Fairlea Crescent (1650-1660 even) | -Information Inaccessible |
| Fairlea Crescent (2910-2920 even) Missing (2910-2912) | -All Residential 2920-Multi-Tenant Residential |
| Fairlea Crescent (3040-3060) | -Information Inaccessible |
| Irma Private (All) | -Information Inaccessible |
| Jenny Private (All) | -Information Inaccessible |

| | |
|---|---|
| Reardon Private (80-140) | -Information Inaccessible |
| Reardon Private (550-635) | -Information Inaccessible |
| Theresa Private (All) | -Information Inaccessible |
| Walkley Road (1555-1735) Missing (1555-1609) | -All Residential 1620-Walkley Nissan |
| Year: 1984 | |
| Site Listing: | -Unable to note specific information related to the site(s) in question due to limitations placed on our research ability |
| Adjacent Properties: | |
| Heatherington Road (1620-1800) | -Information Inaccessible |
| Angela Private (All) | -Information Inaccessible |
| Corley Private (All) | -Information Inaccessible |
| Fairlea Crescent (1650-1660 even) | -Information Inaccessible |
| Fairlea Crescent (2910-2920 even) Missing (2910-2912) | -All Residential 2920-Multi-Tenant Residential |
| Fairlea Crescent (3040-3060) | -Information Inaccessible |
| Irma Private (All) | -Information Inaccessible |
| Jenny Private (All) | -Information Inaccessible |
| Reardon Private (80-140) | -Information Inaccessible |
| Reardon Private (550-635) | -Information Inaccessible |
| Theresa Private (All) | -Information Inaccessible |
| Walkley Road (1555-1735) Missing (1555-1609) | -All Residential 1620-Walkley Datsun |
| Year: 1979 | |
| Site Listing: | -Unable to note specific information related to the site(s) in question due to limitations placed on our research ability |
| Adjacent Properties: | |
| Heatherington Road (1620-1800) | -Information Inaccessible |
| Angela Private (All) | -Information Inaccessible |
| Corley Private (All) | -Information Inaccessible |
| Fairlea Crescent (1650-1660 even) | -Information Inaccessible |

| | |
|---|---|
| Fairlea Crescent (2910-2920 even) Missing (2910-2912) | -All Residential 2920-Multi-Tenant Residential |
| Fairlea Crescent (3040-3060) | -Information Inaccessible |
| Irma Private (All) | -Information Inaccessible |
| Jenny Private (All) | -Information Inaccessible |
| Reardon Private (80-140) | -Information Inaccessible |
| Reardon Private (550-635) | -Information Inaccessible |
| Theresa Private (All) | -Information Inaccessible |
| Walkley Road (1555-1735) Missing (1555-1609) | -All Residential 1620-Brennan Bros. Motors |
| Year: 1974 | |
| Site Listing: | -Unable to note specific information related to the site(s) in question due to limitations placed on our research ability |
| Adjacent Properties: | |
| Heatherington Road (1620-1800) | -Information Inaccessible |
| Angela Private (All) | -Information Inaccessible |
| Corley Private (All) | -Information Inaccessible |
| Fairlea Crescent (1650-1660 even) | -Street Not Listed |
| Fairlea Crescent (2910-2920 even) | -Street Not Listed |
| Fairlea Crescent (3040-3060) | -Street Not Listed |
| Irma Private (All) | -Information Inaccessible |
| Jenny Private (All) | -Information Inaccessible |
| Reardon Private (80-140) | -Information Inaccessible |
| Reardon Private (550-635) | -Information Inaccessible |
| Theresa Private (All) | -Information Inaccessible |
| Walkley Road (1555-1735) Missing (1555-1609) | -All Residential |

| | |
|---|---|
| Year: 1969 | |
| Site Listing: | -Unable to note specific information related to the site(s) in question due to limitations placed on our research ability |
| Adjacent Properties: | |
| Heatherington Road (1620-1800) | -Information Inaccessible |
| Angela Private (All) | -Information Inaccessible |
| Corley Private (All) | -Information Inaccessible |
| Fairlea Crescent (1650-1660 even) | -Street Not Listed |
| Fairlea Crescent (2910-2920 even) | -Street Not Listed |
| Fairlea Crescent (3040-3060) | -Street Not Listed |
| Irma Private (All) | -Information Inaccessible |
| Jenny Private (All) | -Information Inaccessible |
| Reardon Private (80-140) | -Information Inaccessible |
| Reardon Private (550-635) | -Information Inaccessible |
| Theresa Private (All) | -Information Inaccessible |
| Walkley Road (1555-1735) Missing (1555-1609) | -All Residential |
| Year: 1965 | |
| Site Listing: | -Unable to note specific information related to the site(s) in question due to limitations placed on our research ability |
| Adjacent Properties: | |
| Heatherington Road (1620-1800) | -Information Inaccessible |
| Angela Private (All) | -Information Inaccessible |
| Corley Private (All) | -Information Inaccessible |
| Fairlea Crescent (1650-1660 even) | -Street Not Listed |
| Fairlea Crescent (2910-2920 even) | -Street Not Listed |
| Fairlea Crescent (3040-3060) | -Street Not Listed |
| Irma Private (All) | -Information Inaccessible |
| Jenny Private (All) | -Information Inaccessible |
| Reardon Private (80-140) | -Information Inaccessible |
| Reardon Private (550-635) | -Information Inaccessible |

| | |
|---|---|
| Theresa Private (All) | -Information Inaccessible |
| Walkley Road (1555-1735) Missing (1555-1609) | -All Residential |
| Year: 1959 | |
| Site Listing: | -Unable to note specific information related to the site(s) in question due to limitations placed on our research ability |
| Adjacent Properties: | |
| Heatherington Road (1620-1800) | -Information Inaccessible |
| Angela Private (All) | -Information Inaccessible |
| Corley Private (All) | -Information Inaccessible |
| Fairlea Crescent (1650-1660 even) | -Street Not Listed |
| Fairlea Crescent (2910-2920 even) | -Street Not Listed |
| Fairlea Crescent (3040-3060) | -Street Not Listed |
| Irma Private (All) | -Information Inaccessible |
| Jenny Private (All) | -Information Inaccessible |
| Reardon Private (80-140) | -Information Inaccessible |
| Reardon Private (550-635) | -Information Inaccessible |
| Theresa Private (All) | -Information Inaccessible |
| Walkley Road (1555-1735) Missing (1555-1609) | -No Listings Within Radius |

-All listings for businesses were listed as they are in the city directory.

-Listings that are residential are listed as “residential” with the number of tenants. The name of the residential tenant is not listed in the above city directory.


****Absent addresses are inaccessible at this time****

****Due to unforeseen circumstances resulting from the Covid-19 pandemic of 2020, access to information sources has been prohibited. While all additional measures were undertaken in order to provide accurate information where possible, some project searches yielded no results****

DRAFT

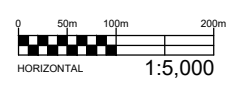
Phase One Environmental Site Assessment
1770 Heatherington Road, Ottawa, Ontario
OTT-00018293-J8
April, 2024

Appendix F: Aerial Photographs



LEGEND

- PROPERTY BOUNDARY
- STUDY AREA (250m)



EXP Services Inc.
 100-2650 Queensview Drive
 Ottawa, ON K2B 8H6
 www.exp.com



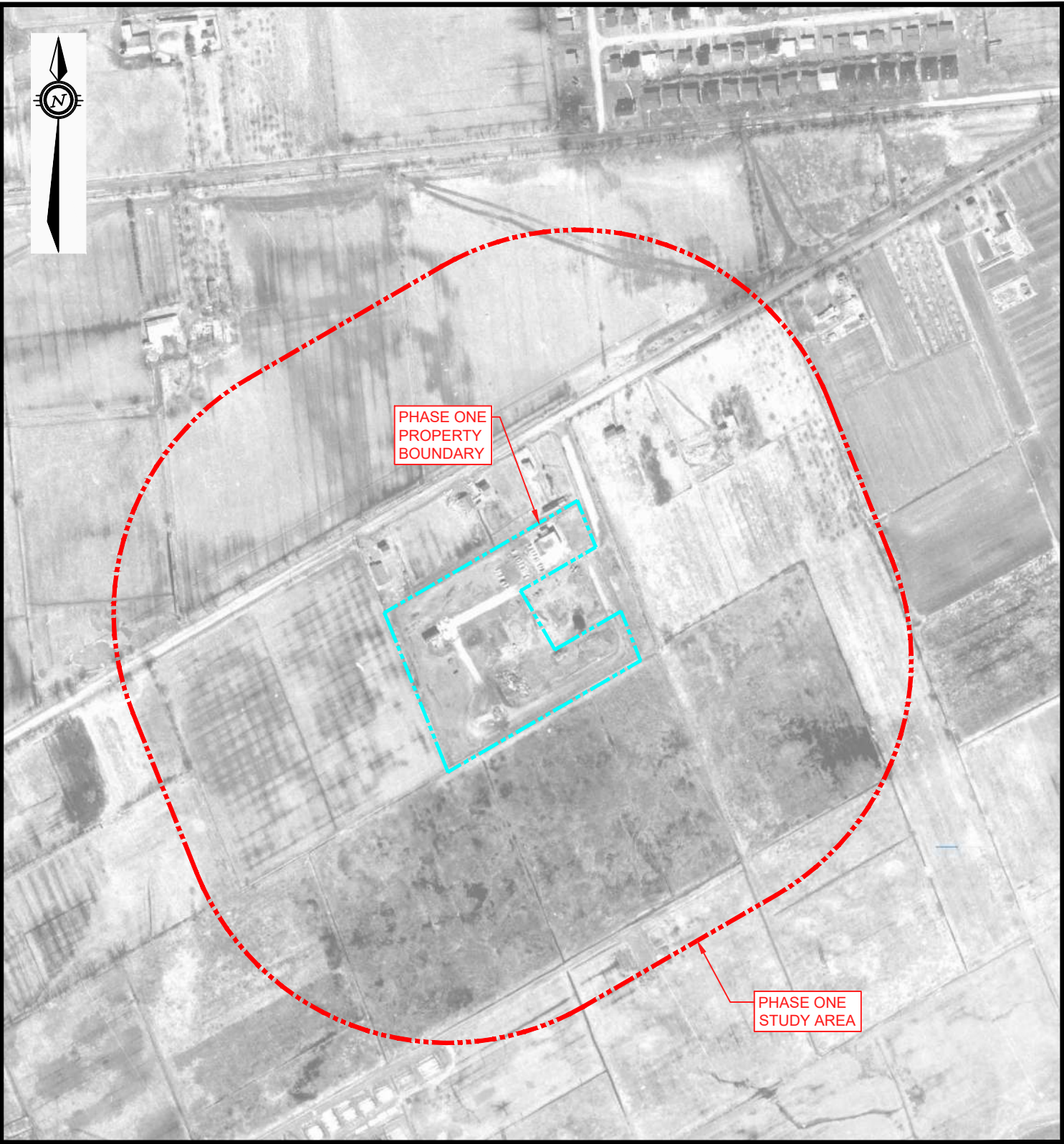
| | |
|---------|-----------------|
| DESIGN | C.K. |
| DRAWN | T.M. / A.S. |
| DATE | APRIL 2024 |
| FILE NO | OTT-00018293-J5 |

PHASE ONE ENVIRONMENTAL SITE ASSESSMENT
 East-Central Portion of 1770 Heatherington Road, Ottawa, Ontario

1945 AERIAL PHOTOGRAPH

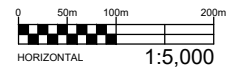
SCALE
 1:5,000

SKETCH NO
FIG G1




LEGEND

- PROPERTY BOUNDARY
- STUDY AREA (250m)



| | | | | |
|---|--|--------------------------------|--|------------------|
| EXP Services Inc. 100-2650 Queensview Drive Ottawa, ON K2B 8H6 www.exp.com | | <i>DESIGN</i> C.K. | PHASE ONE | <i>SCALE</i> |
| | | <i>DRAWN</i> T.M. / A.S. | ENVIRONMENTAL SITE ASSESSMENT | 1:5,000 |
| | | <i>DATE</i> APRIL 2024 | East-Central Portion of 1770 Heatherington Road, Ottawa, Ontario | <i>SKETCH NO</i> |
| | | <i>FILE NO</i> OTT-00018293-J5 | 1958 AERIAL PHOTOGRAPH | FIG G2 |

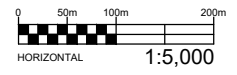


PHASE ONE
PROPERTY
BOUNDARY

PHASE ONE
STUDY AREA

LEGEND

- PROPERTY BOUNDARY
- STUDY AREA (250m)



EXP Services Inc.
 100-2650 Queensview Drive
 Ottawa, ON K2B 8H6
 www.exp.com



| | |
|---------|-----------------|
| DESIGN | C.K. |
| DRAWN | T.M. / A.S. |
| DATE | APRIL 2024 |
| FILE NO | OTT-00018293-J5 |

**PHASE ONE
 ENVIRONMENTAL SITE ASSESSMENT**
 East-Central Portion of 1770 Heatherington Road, Ottawa, Ontario

SCALE
 1:5,000
 SKETCH NO

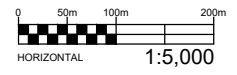
1965 AERIAL PHOTOGRAPH

FIG G3



LEGEND

- PROPERTY BOUNDARY
- STUDY AREA (250m)



EXP Services Inc.
 100-2650 Queensview Drive
 Ottawa, ON K2B 8H6
 www.exp.com



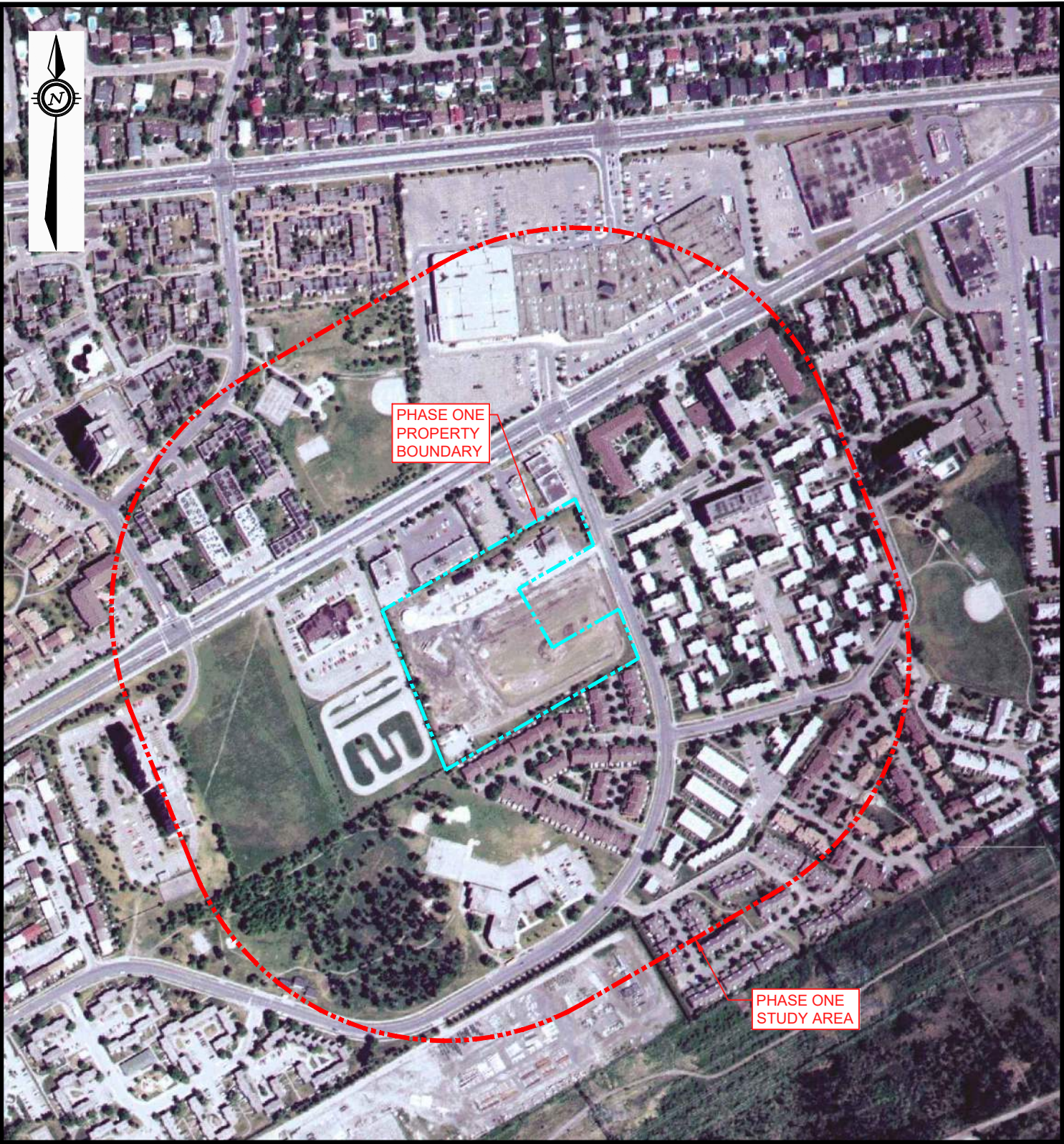
| | |
|---------|-----------------|
| DESIGN | C.K. |
| DRAWN | T.M. / A.S. |
| DATE | APRIL 2024 |
| FILE NO | OTT-00018293-J5 |

PHASE ONE ENVIRONMENTAL SITE ASSESSMENT
 East-Central Portion of 1770 Heatherington Road, Ottawa, Ontario

1976 AERIAL PHOTOGRAPH

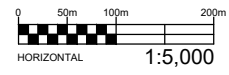
SCALE
 1:5,000
 SKETCH NO

FIG G4



LEGEND

- - - - - PROPERTY BOUNDARY
- - - - - STUDY AREA (250m)



EXP Services Inc.
 100-2650 Queensview Drive
 Ottawa, ON K2B 8H6
 www.exp.com



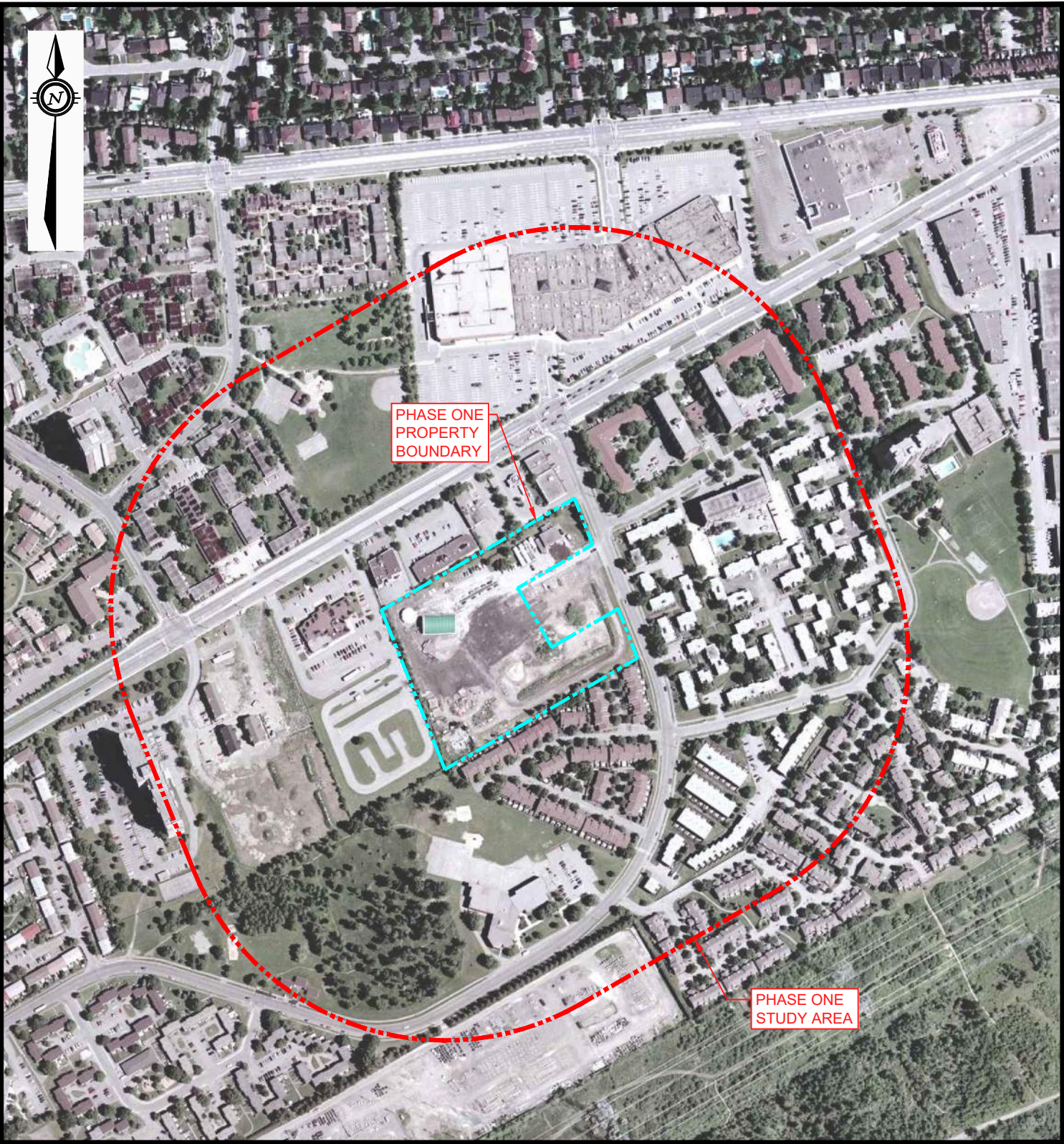
DESIGN C.K.
 DRAWN T.M. / A.S.
 DATE APRIL 2024
 FILE NO OTT-00018293-J5

PHASE ONE
 ENVIRONMENTAL SITE ASSESSMENT
 East-Central Portion of 1770 Heatherington Road, Ottawa, Ontario

1999 AERIAL PHOTOGRAPH

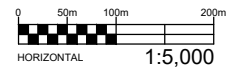
SCALE 1:5,000
 SKETCH NO

FIG G5



LEGEND

- PROPERTY BOUNDARY
- STUDY AREA (250m)



EXP Services Inc.
 100-2650 Queensview Drive
 Ottawa, ON K2B 8H6
www.exp.com



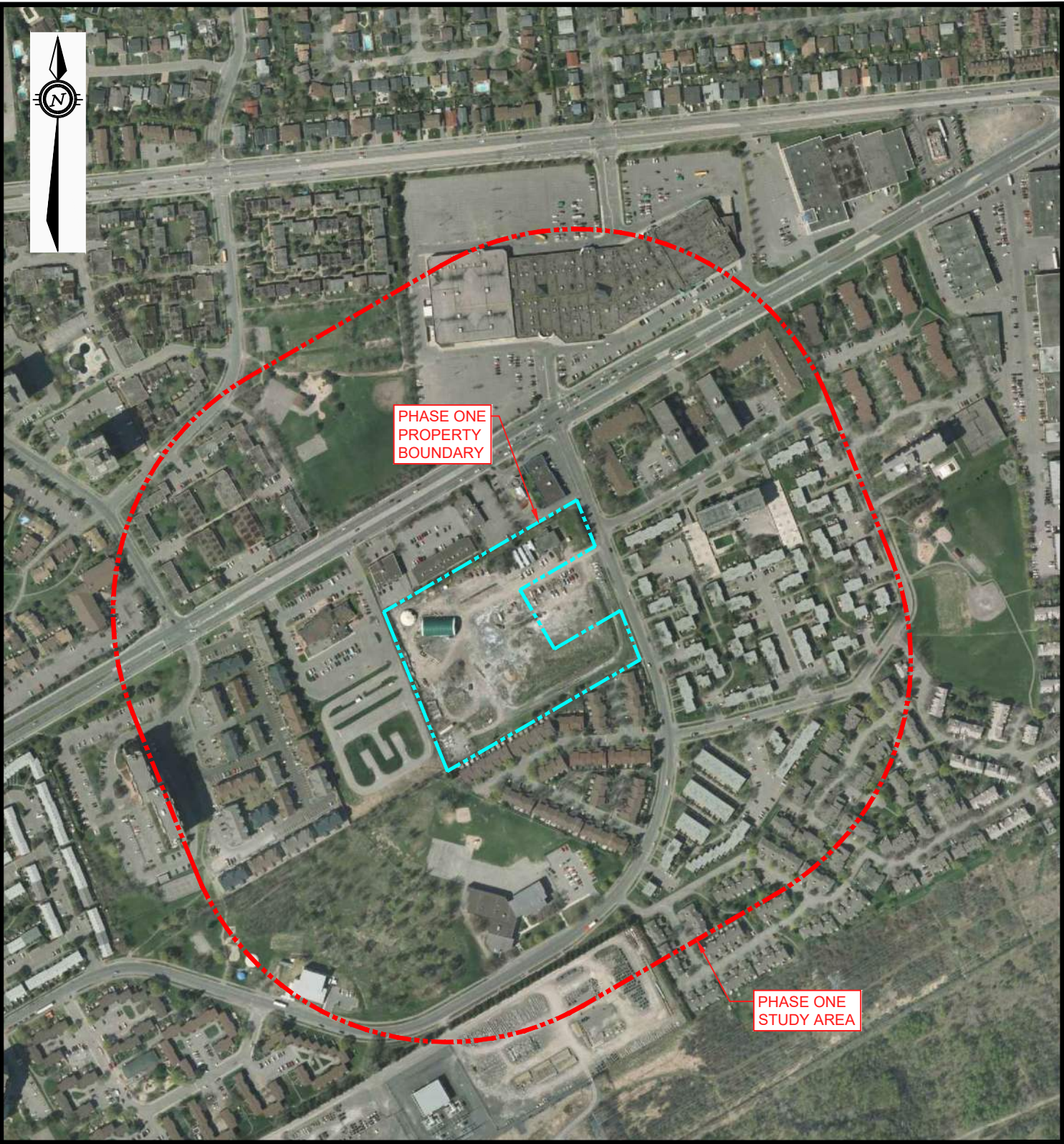
DESIGN C.K.
 DRAWN T.M. / A.S.
 DATE APRIL 2024
 FILE NO OTT-00018293-J5

PHASE ONE
 ENVIRONMENTAL SITE ASSESSMENT
 East-Central Portion of 1770 Heatherington Road, Ottawa, Ontario

SCALE 1:5,000
 SKETCH NO

2005 AERIAL PHOTOGRAPH

FIG G6

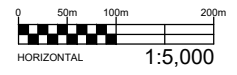


PHASE ONE
PROPERTY
BOUNDARY

PHASE ONE
STUDY AREA

LEGEND

- PROPERTY BOUNDARY
- STUDY AREA (250m)



EXP Services Inc.
 100-2650 Queensview Drive
 Ottawa, ON K2B 8H6
 www.exp.com



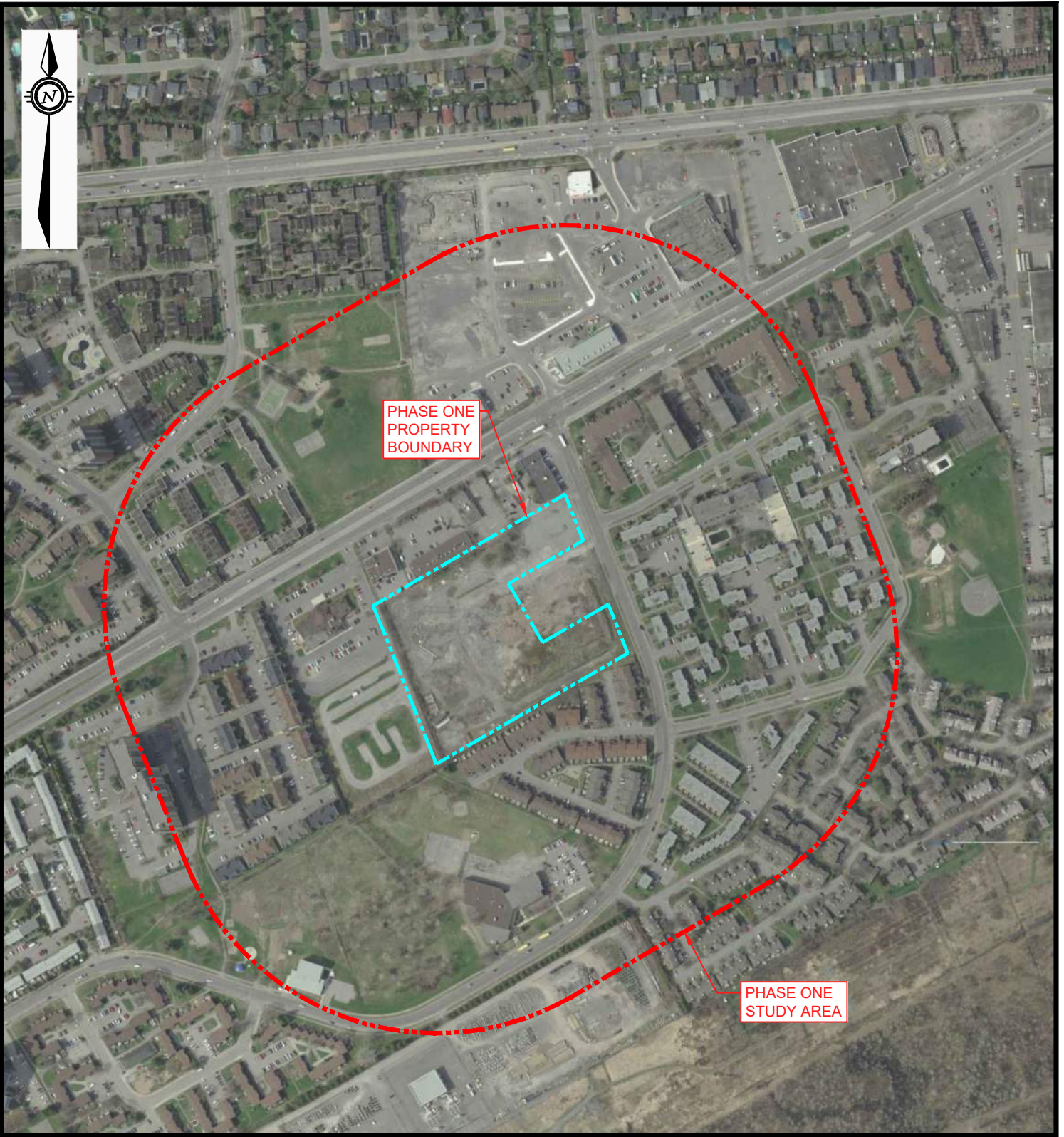
| | |
|---------|-----------------|
| DESIGN | C.K. |
| DRAWN | T.M. / A.S. |
| DATE | APRIL 2024 |
| FILE NO | OTT-00018293-J5 |

PHASE ONE ENVIRONMENTAL SITE ASSESSMENT
 East-Central Portion of 1770 Heatherington Road, Ottawa, Ontario

SCALE
 1:5,000
 SKETCH NO

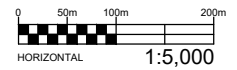
2011 AERIAL PHOTOGRAPH

FIG G7



LEGEND

- PROPERTY BOUNDARY
- STUDY AREA (250m)



EXP Services Inc.
 100-2650 Queensview Drive
 Ottawa, ON K2B 8H6
www.exp.com



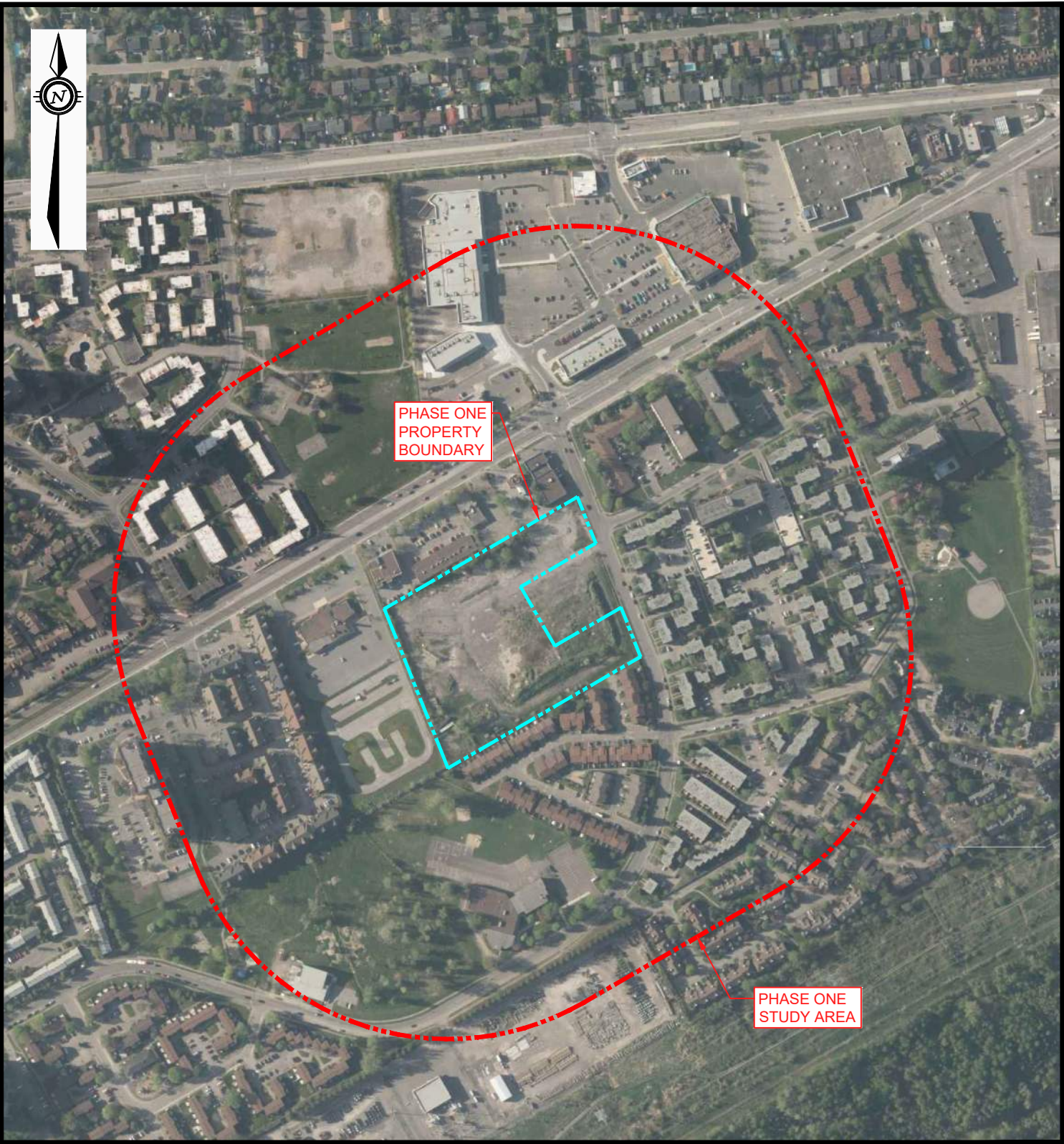
DESIGN C.K.
 DRAWN T.M. / A.S.
 DATE APRIL 2024
 FILE NO OTT-00018293-J5

PHASE ONE
 ENVIRONMENTAL SITE ASSESSMENT
 East-Central Portion of 1770 Heatherington Road, Ottawa, Ontario

SCALE 1:5,000
 SKETCH NO

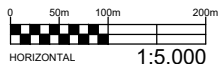
2014 AERIAL PHOTOGRAPH

FIG G8



LEGEND

- PROPERTY BOUNDARY
- STUDY AREA (250m)



EXP Services Inc.
 100-2650 Queensview Drive
 Ottawa, ON K2B 8H6
 www.exp.com



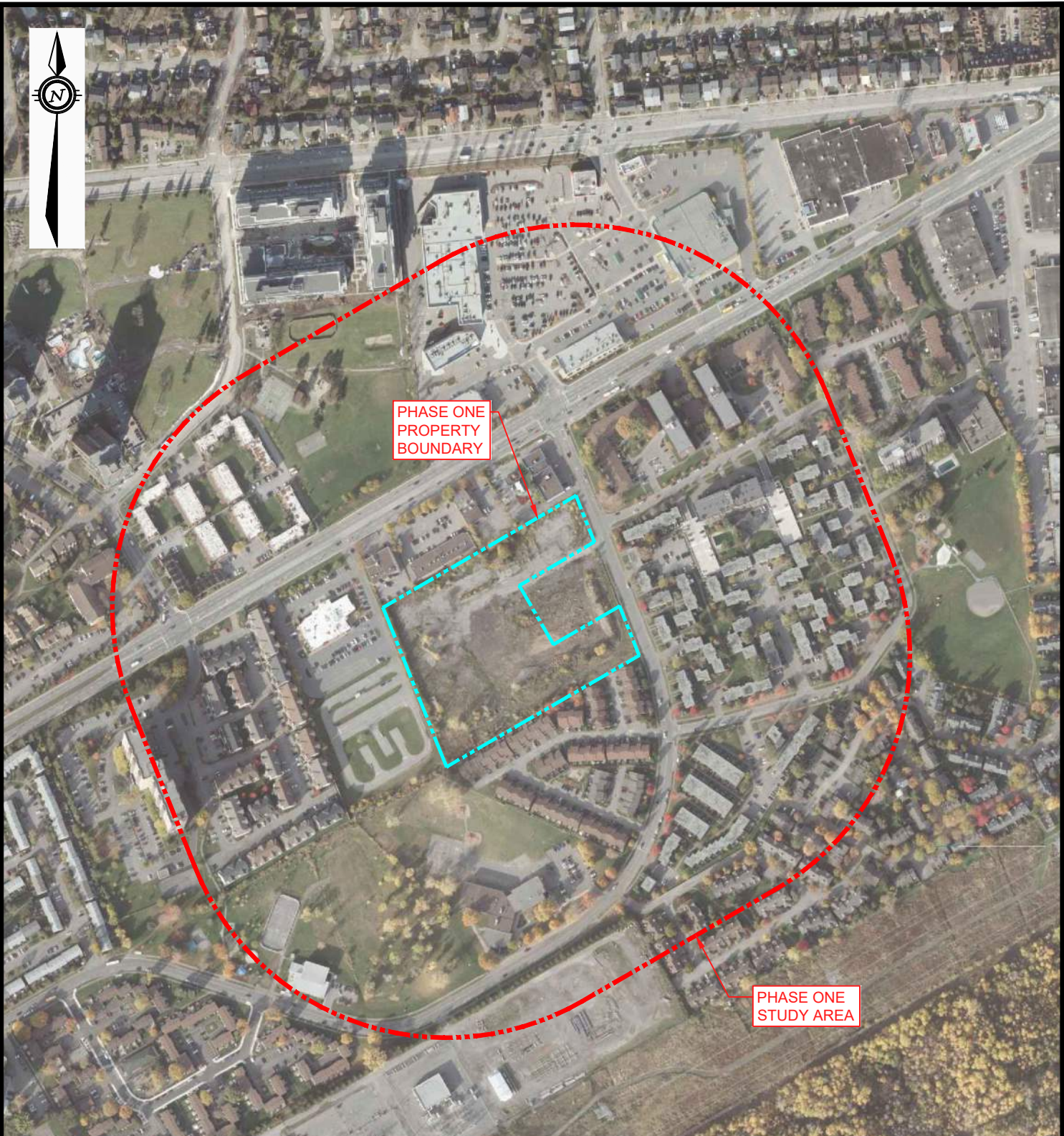
DESIGN C.K.
 DRAWN T.M. / A.S.
 DATE APRIL 2024
 FILE NO OTT-00018293-J5

PHASE ONE
 ENVIRONMENTAL SITE ASSESSMENT
 East-Central Portion of 1770 Heatherington Road, Ottawa, Ontario

SCALE 1:5,000
 SKETCH NO

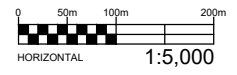
2017 AERIAL PHOTOGRAPH

FIG G9



LEGEND

- - - - - PROPERTY BOUNDARY
- - - - - STUDY AREA (250m)



| | | | | |
|---|--|----------------------------|---|------------------|
| EXP Services Inc. 100-2650 Queensview Drive Ottawa, ON K2B 8H6 www.exp.com | | DESIGN C.K. | PHASE ONE ENVIRONMENTAL SITE ASSESSMENT East-Central Portion of 1770 Heatherington Road, Ottawa, Ontario | SCALE 1:5,000 |
| | | DRAWN T.M. / A.S. | | SKETCH NO |
| | | DATE APRIL 2024 | 2019 AERIAL PHOTOGRAPH | FIG G10 |
| | | FILE NO OTT-00018293-J5 | | |

DRAFT

Phase One Environmental Site Assessment
1770 Heatherington Road, Ottawa, Ontario
OTT-00018293-J8
April, 2024

Appendix G: Photographs

DRAFT

Phase One Environmental Site Assessment
1770 Heatherington Road, Ottawa, Ontario
OTT-00018293-J8
April, 2024



Photograph No. 1

View of site facing northeast

DRAFT

Phase One Environmental Site Assessment
1770 Heatherington Road, Ottawa, Ontario
OTT-00018293-J8
April, 2024



Photograph No. 2

View of site facing east

DRAFT

Phase One Environmental Site Assessment
1770 Heatherington Road, Ottawa, Ontario
OTT-00018293-J8
April, 2024



Photograph No. 3

View of site facing southwest

DRAFT

Phase One Environmental Site Assessment
1770 Heatherington Road, Ottawa, Ontario
OTT-00018293-J8
April, 2024



Photograph No. 4

View of site facing southeast

DRAFT

Phase One Environmental Site Assessment
1770 Heatherington Road, Ottawa, Ontario
OTT-00018293-J8
April, 2024

Appendix H: Legal Notification

Legal Notification

This report was prepared by EXP Services Inc. for the account of **City of Ottawa**.

Any use which a third-party makes of this report, or any reliance on or decisions to be made based on it, are the responsibility of such third parties. EXP Services Inc. accepts no responsibility for damages, if any, suffered by any third-party as a result of decisions made or actions based on this project.