



Geotechnical
Engineering

Environmental
Engineering

Hydrogeology

Geological
Engineering

Materials Testing

Building Science

Phase I-Environmental Site Assessment

258 Durocher Street
Ottawa, Ontario

Prepared For

WestUrban Developments Ltd.

Paterson Group Inc.

Consulting Engineers
9 Auriga Drive
Ottawa (Nepean), Ontario
Canada, K2E 7T9

Tel: (613) 226-7381
Fax: (613) 226-6344
www.patersongroup.ca

July 21, 2022

Report: PE5641-1

TABLE OF CONTENTS

EXECUTIVE SUMMARY.....	ii
1.0 INTRODUCTION.....	1
2.0 PHASE I PROPERTY INFORMATION.....	2
3.0 SCOPE OF INVESTIGATION.....	3
4.0 RECORDS REVIEW.....	4
4.1 General.....	4
4.2 Environmental Source Information.....	6
4.3 Physical Setting Sources.....	10
5.0 INTERVIEWS.....	12
6.0 SITE RECONNAISSANCE.....	13
6.1 General Requirements.....	13
6.2 Specific Observations at the Phase I Property.....	13
7.0 REVIEW AND EVALUATION OF INFORMATION.....	16
7.1 Land Use History.....	16
7.2 Conceptual Site Model.....	19
8.0 CONCLUSIONS.....	22
8.1 Assessment.....	22
8.2 Recommendations.....	23
9.0 STATEMENT OF LIMITATIONS.....	24
10.0 REFERENCES.....	25

List of Figures

Figure 1 - Key Plan
Figure 2 - Topographic Map
Drawing PE5641-1 - Site Plan
Drawing PE5641-2 - Surrounding Land Use Plan

List of Appendices

Appendix 1 Aerial Photograph
Site Photographs

Appendix 2 MECP Freedom of Information
MECP Well Records
HLUI Response
ERIS Report

Appendix 3 Qualifications of Assessors

EXECUTIVE SUMMARY

Assessment

Paterson Group was retained by WestUrban Development Ltd. (WestUrban) to conduct a Phase I-Environmental Site Assessment (ESA) for the property addressed 258 Durocher Street, in the City of Ottawa, Ontario. The purpose of this Phase I-ESA was to research the past and current use of the Phase I Property and the Phase I Study Area and to identify any environmental concerns with the potential to have impacted the Phase I Property.

According to the historical research, the Phase I Property appeared to have been initially developed prior to 1909 for residential purposes on the northern side and commercial purposes on the southern side of the property, with increased commercial/industrial use until the late 1960s. A manufacturer of aluminium sash and a possible automotive repair garage, woodshed and a couple of office buildings were identified on the northern, central and southern portions of the site. In the early 1970s, the Phase I Property was redeveloped with the present-day building that was used by Canada Post from the mid-1970s to 2010. In 2013, the Phase I Property was acquired by the Kingdom Hall of Jehovah's Witnesses, Riverside Congregation and used as a place of religious gathering until 2019. Since 2019, the Phase I Property has not been used to congregate for religious purposes.

The historical of the Phase I Property are considered to results in areas of potential environmental concern (APECs). Fill material of an unknown quality is potentially present on-site due to the demolition and redevelopment of the site in the early 1970s.

Surrounding lands historically have been used for residential to the north and east of the Phase I Property with commercial land use to the south and along Montreal Road. A former tannery and coal storage shed were identified to the neighbouring properties to the southwest, which are considered to represent APECs. Several other off-site PCAs, such as retail fuel outlets and garages were identified on properties within the study area. Based on the separation distances and/or cross-gradient orientation, these off-site PCAs are not considered to represent APECs.

Following the historical research, an inspection of the Phase I Property and neighbouring lands was conducted to assess potential environmental concerns. The Phase I Property is currently occupied by an institutional single-storey building situated on the south end of the property with an asphaltic concrete paved parking lot on the northern end of the site. A concrete pad-mounted transformer was noted on the south exterior wall of the building. The presence of the transformer is considered an APEC.

The interior of the subject building appeared as a large auditorium or nave on the main level, while the basement consisted of an electrical room and boiler room, and storage space.

The neighbouring lands consist primarily of residential properties to the north, west and northeast and with commercial businesses to the south along Montreal Road. No new PCAs that would result in APECs were identified with the current use on the Phase I Property or within the Phase I Study Area.

Recommendations

Based on our findings of the assessment, it is **our opinion that a Phase II-Environmental Site Assessment is required for the Phase I Property.**

Based on the age of the building, potentially asbestos containing materials (ACMs) may be present. Potential ACMs include vinyl floor tiles through the building, suspended ceiling tiles, and insulating pipe wrap.

It is our understanding that the Phase I Property will be redeveloped and as such, prior to any demolition activities, a designated substance survey (DSS) is required as per the Ontario Regulation 278/05, under the occupational Health and Safety Act, prior to the disturbance of these potential ACMs.

1.0 INTRODUCTION

At the request of WestUrban Development Ltd. (WestUrban), Paterson Group (Paterson) conducted a Phase I-Environmental Site Assessment (Phase I-ESA) for 258 Durocher Street, in the City of Ottawa, Ontario, herein referred to as the Phase I Property. The purpose of this Phase I-ESA was to research the past and current use of the Phase I Property and properties within the Phase I Study Area to identify any potentially contaminating activities (PCAs) that would result in areas of potential environmental concern (APECs) on the Phase I Property.

Paterson was engaged to conduct this Phase I-ESA by Mr. Cameron Salisbury, with WestUrban Development Ltd. The head office of WestUrban Development Ltd. is located at 2036 Island Hwy S, in Campbell River, British Columbia.

This report has been prepared specifically and solely for the above noted project which is described herein. It contains all of our findings and results of the environmental conditions at this site.

This Phase I-ESA report has been prepared under the supervision of a Qualified Person, in general accordance with Ontario Regulation (O.Reg.) 153/04, as amended under the Environmental Protection Act, and complies with the requirements of CSA Z768-01, reaffirmed 2022. The conclusions presented herein are based on information gathered from a limited historical review and field inspection program. The findings of the Phase I-ESA are based on a review of readily available geological, historical and regulatory information and a cursory review made at the time of the field assessment. The historical research relies on information supplied by others, such as, local, provincial and federal agencies and was limited within the scope-of-work, time and budget of the project herein.

2.0 PHASE I PROPERTY INFORMATION

Address:	258 Durocher Street, Ottawa, Ontario
Location:	The Phase I Property is located on the north side of St. Paul Street and bounded by Durocher Street and Desrosiers Street to the east and west, respectively. Refer to Figure 1 - Key Plan in Appendix 1 for the site location.
Latitude and Longitude:	45° 26' 8" N, 75° 39' 58" W
Site Description:	
Configuration:	Rectangular
Area:	4, 500 m ² (approximately)
Zoning:	I1A –Institutional Zone
Current Use:	The Phase I Property is currently occupied by a vacant Institutional building that was former used by the Kingdom Hall of Jehovah's Witnesses Congregation. The north side of the building is asphaltic paved concrete that was used as a parking lot.
Services:	The Phase I Property is situated in a municipally serviced area.

3.0 SCOPE OF INVESTIGATION

The scope of work for this Phase I – Environmental Site Assessment was as follows:

- Determine the historical activities on the Phase I Property and study area by conducting a review of readily available records, reports, photographs, plans, mapping, databases, and regulatory agencies;
- Investigate the existing conditions present at the Phase I Property and study area by conducting site reconnaissance;
- Conduct interviews with persons knowledgeable of current and historic operations on the Phase I Property, and if warranted, neighbouring properties;
- Present the results of our findings in a comprehensive report in general accordance with the requirements O.Reg. 153/04 as amended under the Environmental Protection Act and in compliance with the requirements of CSA Z768-01;
- Provide a preliminary environmental site evaluation based on our findings;
- Provide preliminary remediation recommendations and further investigative work if contamination is suspected or encountered.

4.0 RECORDS REVIEW

4.1 General

Phase I-ESA Study Area Determination

A radius of approximately 250 m was determined to be appropriate as a Phase I Study Area for this assignment. Properties outside the 250 m radius are not considered to have impacted the Phase I Property based on their significant separation distance.

First Developed Use Determination

Based on the 1909 and 1922 Fire Insurance Plans (FIPs), the Phase I Property has been interpreted to have been first developed residential on the northern half and commercial on the southern half. Although the exact year of first developed use of the Phase I Property is not known, for the purpose of this assessment, the Phase I Property is considered to have been first developed for mixed-use purposes in 1909.

Fire Insurance Plans

The 1909, 1922, 1948, and 1956 Fire Insurance Plans (FIPs) were reviewed as part of this assessment for the Phase I Property and properties within the Phase I Study Area.

The 1909 and 1922 FIPs show the southern half of the Phase I Property as being occupied by commercial buildings and residences on the northern half of the Phase I Property. The 1948 and 1956 FIPs depict the majority of the Phase I Property as being occupied by several buildings that appear to be commercial – 2 buildings were labelled as “office” and another labelled as “woodshed.” The woodshed appeared to be part of an Aluminum Sash Manufacturer. The building associated with the manufacturer partially resided on the Phase I Property. The former industrial use of the site is considered an area of potential environmental concern (APEC) on the Phase I Property.

Surrounding lands in the 1909 and 1922 FIPs depict residences to the north and east, and commercial to light industrial to the west and south. The Canadian Pacific Railway (CPR) is also present at this time to the west.

Surrounding lands in the 1948 and 1956 FIPs consist of residential to the east, and commercial to light-industrial to the north with some residential, and to the west and south of the Phase I Property.

Several off-site potentially contaminating activities (PCAs) were identified along Montreal Road to the south:

- 2 retail fuel outlets (RFOs) at 120 and 150 Montreal Road, approximately 100 and 95 m south, respectively;
- An automobile repair garage at 143 Montreal Road, approximately 55 m south;
- A coal storage shed to the southwest, across the street from the Phase I Property;
- A gunsmith at 270 Durocher Street, across St. Paul Street;
- 4 USTs at 150 Montreal Road, approximately 200 m south; and
- The Canadian Pacific Railway approximately 30 m west.

With the exception of the former coal storage shed, all of the remaining off-site PCAs that were identified during the review of the FIPs, are not considered to represent APECs based on the separation distances and/or cross-gradient orientation with respect to the Phase I Property.

On- and off-site PCAs identified from the review of the FIPs are shown on Drawing PE5641-2 – Surrounding Land Use Plan. PCAs that are considered to represent APECs on the Phase I Property are shown on Drawing PE5641-1 –Site Plan, in the Figures section of this report.

City of Ottawa Directories

City directories were reviewed in approximately 10-year intervals from 1920 to 2010. The Phase I Property was formerly addressed 141 to 153 St. Paul Street and 240/242 to 258 Durocher Street.

In 1932, the St. Paul Street portion of the Phase I Property (formerly addressed as 141 to 153 St. Paul Street) was listed under private individuals until 1955/56. From 1961 to 1968 the properties were listed under private individuals and commercial retailers (firearms and domestic ice service).

The Durocher Street portion of the Phase I Property, formerly addressed, 240 to 258 Durocher Street, was listed under under Aluminum Windows and Sash at 240 Durocher Street from 1953 to 1961, while the remaining properties along the western side of Durocher Street, addressed 246 to 258 Durocher Street, were listed under several private individuals from 1951 to 1961.

From 1961 to 1967, the Phase I Property was used for residential and commercial retail purposes (fruit/produce store), and in 1968 to 1970, the Phase I Property was not listed, until 1972, at which time it was listed under Canada Post.

As previously discussed, the former use of the northern portion of the Phase I Property as an aluminum window and sash manufacturer represents an APEC. No other on-site PCAs were identified during the review of the city directories.

The surrounding properties within the Phase I Study Area were first listed in the 1930's, primarily as residential dwellings with some commercial business, and some industrial operations, until the 1960's. Several PCAs were identified on properties within the Phase I Study Area. PCAs identified from the City Directories review are presented in Table 1 and shown on Drawing PE5641-2 – Surrounding Land Use Plan.

Table 1: Potentially Contaminating Activities City Directories Review Summary				
Address	Listing	Years Listed	Relative distance and orientation with respect to the Phase I Property	Represents an Area of Potential Environmental Concern
Montreal Road				
63	Eastview Cleaners	1930-1960	220m SW	No
73	Bernard Mullin Auto Garage	1940	200m SW	No
90	Automobiles Services de Serrures	2010	160m SW	No
101	Yee Top Laundry	1950	120m SW	No
120	Esso, Texaco	1980-2010	115m SW	No
137	Vanier Service Station	1960, 1970	75m SW	No

Based on the separation distances, these off-site PCAs are not considered to represent APECs on the Phase I Property.

4.2 Environmental Source Information

Environment Canada

A search of the National Pollutant Release Inventory (NPRI) was conducted electronically on March 16, 2022. No records were found in the NPRI database for properties within the Phase I Study Area.

PCB Inventory

A search of provincial PCB waste storage sites was conducted. No PCB waste storage sites were reported within the Phase I Study Area.

Areas of Natural Significance

A search for areas of natural significance and features within the Phase I Study Area was conducted on the website of the Ontario Ministry of Natural Resources (MNR) on March 16, 2022. The search did not reveal any areas of natural significance within the Phase I Study Area.

Ministry of the Environment, Conservation and Parks (MECP) Instruments

A request was submitted to the MECP Freedom of Information (FOI) office for information with respect to certificates of approval, permits to take water, certificates of property use or any other similar MECP issued instruments for the site. A response from the MECP FOI office was received on July 21, 2022. Based on the MECP FOI response, there are no records pertaining to the Phase I Property. A copy of the MECP FOI response is appended to this report.

MECP Submissions

A request was submitted to the MECP FOI office for information with respect to reports related to environmental conditions for the properties. Based on the MECP FOI response, there are no records pertaining to the Phase I Property. A copy of the MECP FOI response is appended to this report.

MECP Incident Reports

A request was submitted to the MECP FOI office for information with respect to records concerning environmental incidents, orders, offences, spills, discharges of contaminants or inspections maintained by the MECP for the site. Based on the MECP FOI response, there are no records pertaining to the Phase I Property. A copy of the MECP FOI response is appended to this report.

MECP Waste Management Records

A request was submitted to the MECP FOI office for information with respect to waste management records. Based on the MECP FOI response, there are no records pertaining to the Phase I Property. A copy of the MECP FOI response is appended to this report.

MECP Coal Gasification Plant Inventory

The Ontario Ministry of Environment document titled "Municipal Coal Gasification Plant Site Inventory, 1991" was reviewed to reference the locations of former plants with respect to the site. No Municipal Coal Gasification Plant Sites were located within the Phase I Study Area.

MECP Brownfields Environmental Site Registry (ESR)

A search of the MECP Brownfields Environmental Site Registry was conducted as part of this assessment for the site, neighbouring properties, and the general area of the site. No Records of Site Condition (RSCs) were filed for the Phase I Property or properties within the Phase I Study Area.

MECP Waste Disposal Site Inventory

The Ontario Ministry of Environment document titled "Waste Disposal Site Inventory in Ontario, 1991" was reviewed as part of the historical research. This document includes all recorded active and closed waste disposal sites, industrial manufactured gas plants and coal tar distillation plants in the Province of Ontario. No former waste disposal sites were identified within the study area.

Technical Standards and Safety Authority (TSSA)

The TSSA, Fuels Safety Branch in Toronto, was contacted March 17, 2022 to inquire about current and former underground/aboveground storage tanks, spills and incidents for the Phase I Property and neighbouring properties. No records were found for the Phase I Property or neighbouring properties. A copy of the TSSA correspondence and ERIS report are provided in Appendix 2.

Former Industrial Sites

The report entitled "Mapping and Assessment of Former Industrial Sites, City of Ottawa" was also reviewed. One former industrial site was located within the Phase I Study Area:

- #142: B. Woodland Tanner Ltd – Leather and allied products (c. 1865-1880) located at 24 St. Paul Street, approximately 15 m west of the Phase I Property.

Due to the proximity, this historical PCA is considered to represent an APEC on the Phase I Property.

City of Ottawa Landfill Document

The document entitled "Old Landfill Management Strategy, Phase I – Identification of Sites, City of Ottawa", was reviewed. No former landfill sites were identified within 250m of the Phase I Property.

City of Ottawa Historical Land Use Inventory (HLUI)

A requisition form was sent to the City of Ottawa to request information from the City's Historical Land Use Inventory (HLUI) database for the Phase I Property and properties within a 250 m search area. According to the HLUI results, the Phase I Property, addressed 258 Durocher Street, was identified as having three (3) historical activities, which included a printing industry (1956-1966) at 240 Durocher Street, an automotive repair garage (1951) at 242 Durocher Street, and a blacksmith (1933) historically located on St. Paul Street (or Railroad), which had been interpreted by the database to have been situated on 258 Durocher Street.

Based on the review of the FIPs, the former civic addresses of the Phase I Property did not include 240 Durocher Street. 240 Durocher Street was situated on the abutting north property of the subject land.

The historical garage identified in the HLUI, was located on the central north side of the Phase I Property; however, based on the review of the 1948 and 1956 FIPs, no automotive repair garage, typically labelled as "repair garage" in the FIPs was not noted on-site at 242 Durocher Street, but rather a structure labelled as a 'garage.' It is our opinion, that the historical repair garage identified in the HLUI database mistakenly took the garage structure at 242 Durocher Street as an operating repair garage. Further, a review of the city directories did not list any historical repair garage on the Phase I Property. It should be noted that is no other historical information to refute or confirm the former presence of this automotive garage and as such, it is considered to represent an APEC.

The former address of the reported blacksmith on St. Paul Street (or Railroad) was not identified in the 1922, 1948 or 1956 FIPs or city directories. It is possible that this former blacksmith may have been the gunsmith that was located on the southwest corner of St. Paul Street at Durocher Street, at the 270 Durocher Street, as shown in the 1956 FIP. As previously discussed, this former activity is not considered to represent an APEC on the Phase I Property. A summarized copy of the HLUI results is appended to this report, in Appendix 2.

Environmental Risk Information Services (ERIS) Report

An ERIS (Environmental Risk Information Service) Search Report was obtained for the Phase I Property and properties within the Phase I Study Area.

According to the ERIS report, no records were identified for the Phase I Property.

The ERIS report identified several environmental compliance and approval records (municipal and private sewer and water works), TSSA related records (delisted tanks, retail and private fuel storage), Ontario Waste Generators, and Spill records.

Based on the review of the ERIS report, there were no PCAs that represented APECs on the Phase I Property. A copy of the ERIS report is provided in Appendix 2.

4.3 Physical Setting Sources

Aerial Photographs

Historical air photos from the National Air Photo Library were reviewed in approximate ten (10) year intervals. Based on the review, the following observations have been made:

- | | |
|------|---|
| 1928 | The Phase I Property appears to be occupied by residential dwellings with possible commercial style buildings at this time. The surrounding lands, with the exception of the vacant land to the northwest, consisted primarily of residential dwellings and commercial along Montreal Road. |
| 1965 | The Phase I Property appears to have been redeveloped with an additional two (2) commercial buildings along St. Paul Street and one on the northeastern part of the site. The surrounding lands to the west and further north appear to be occupied by residences, while no significant changes were noted to the east and south. |
| 1976 | The Phase I Property has been redeveloped with the present-day building, while no significant changes are apparent on the surrounding lands, with the exception that the former railway having been converted to the Vanier Parkway to the west. |
| 1991 | The Phase I Property and the surrounding lands appear unchanged from the previous photograph. |
| 2002 | No significant changes are apparent on the Phase I Property or the surrounding lands with the exception of a new residential development to the northwest. |
| 2011 | The Phase I Property and the surrounding lands appear unchanged from the previous photograph. |
| 2021 | No significant changes are apparent on the Phase I Property or the surrounding lands. |

Based on the redevelopment of the Phase I Property in the early 1970s, fill material of an unknown quality is potentially on-site, which represents an APEC. Copies of selected aerial photographs reviewed are included in Appendix 1.

Topographic Maps

Topographic maps were obtained from Natural Resources Canada – The Atlas of Canada website and from the City of Ottawa website. The topographic maps indicate that the regional topography generally slopes down towards the west to the closest body of water to the Phase I Property, the Rideau River.

The Rideau River is located approximately 300m to the west. An illustration of the referenced topographic map is presented on Figure 2 – Topographic Map, appended to this report.

Physiographic Maps

The Ontario Geological Survey publication ‘The Physiography of Southern Ontario, Third Edition’ was reviewed as a part of this assessment. According to the publication and attached mapping, the site is situated within the Ottawa Valley Clay Plains physiographic region, described as “clay plains interrupted by ridges of rock or sand”. Mapping shows the subject site as situated in an area of limestone and till plains.

Geological Maps

The Geological Survey of Canada website on the Urban Geology of the National Capital Area was consulted as part of this assessment. Based on this information, the bedrock in the area of the subject site consists of shale of the Billings Formation. Overburden soils are shown as glacial till, with a drift thickness on the order of 2 to 5 m.

Water Well Records

A search of the MECPs website for all drilled well records within 250m of the Phase I Property was conducted. Based on the online mapping search results, no well records were identified on the Phase I Property.

A total of 24 well records were identified within the Phase I Study Area: 3 domestic wells, 10 abandoned wells and 11 monitoring wells.

The domestic well records were identified further south of the Phase I Property. These wells were drilling from 1950 to 1952 to a maximum depth of 67 m below

the ground surface. It is unlikely that these wells are in-use, as the Phase I Property and properties within the study area are municipally serviced.

All of the monitoring wells were identified along Montreal Road (143 Montreal Road, 150 St. Paul Street, 225 Montreal Road and 285 Montreal Road). As noted earlier in this report, 143 Montreal Road operated as a retail fuel outlet and repair garage. The monitoring wells were drilled as part of an environmental program conducted by Pinchin in 2017. Four (4) abandonment records were also identified for this property. This property is approximately 50 m south of the Phase I Property. Based on the cross-gradient orientation relative the Phase I Property, this historical PCA is not considered to represent an APEC on the Phase I Property.

The remaining wells are considered far enough that they are unlikely to represent any risk to the Phase I Property.

Based on the well records in the immediate area of the Phase I Property, the stratigraphy consists of glacial till underlain by shale bedrock, approximately 1.5 m below the ground surface. A copy of the well records has been included in Appendix 2.

Areas of Natural Significance

No areas of natural significance are present on the Phase I Property or within the Phase I Study Area.

Water Bodies

No natural waterbodies are present on the Phase I Property or within the Phase I Study Area.

5.0 INTERVIEWS

Property Owner Representative

As part of this assessment, Mr. Cameron Salisbury of WestUrban Developments Ltd. (WestUrban) was interviewed via email. The subject building was used as a Canada Post Office from the mid-1970s to 2010. The Kingdom Hall of Jehovah's Witnesses, Riverside Congregation acquired the Phase I Property to use as a place of worship from 2013 to 2019. The interior of the main level was renovated to create an auditorium (or nave) for the religious community to congregate. Since then, the Phase I Property has not been used as a place of religious gathering.

Mr. Ron Milligan, a trustee member of The Kingdom Hall of Jehovah’s Witnesses, Riverside Congregation was also interviewed as part of this assessment via email to confirmed that the Phase I Property was last used as a place of worship until 2019.

Mr. Milligan and Mr. Salisbury are not aware of any potential concerns regarding the Phase I Property or neighbouring lands.

Any other pertinent information obtained during the interviews regarding the Phase I Property has been included in the relevant sections of this report.

6.0 SITE RECONNAISSANCE

6.1 General Requirements

A site visit was conducted on March 23 2022, by Ms. Mandy Witteman from the Environmental Department of Paterson Group. Weather conditions were sunny with a temperature of approximately 3° C. In addition to the site, the uses of neighbouring properties within the Phase I Study Area were also assessed at the time of the site visit.

6.2 Specific Observations at the Phase I Property

Existing Buildings and Structures

The southern half of the Phase I Property is occupied by a vacant single-storey building with a basement level. The building was constructed in the early 1970s and used by Canada Post until 2010. From 2013 to 2019, the subject building was used for institutional purposes, as a place of worship for a religious group.

The building is constructed with a concrete block foundation with an exterior finish in red brick and a flat tar and gravel style roof. The northern half of the Phase I Property exists as an asphaltic concrete paved parking lot associated with the building. There are no other buildings or structures on the Phase I Property, with the exception of a concrete pad-mounted transformer situated on the south exterior wall of the building.

Site Features

The Phase I Property slopes slightly towards the west and is at the grade of the adjacent streets. The majority of the site consists of an asphaltic concrete paved parking lot along the northern and western side of the institutional building associated with the Jehovah’s Witness Place of Worship, while the south and east

sides of the property are landscaped. It is expected that road salt was used on the paved areas when the building was in-use.

The site topography slopes slightly towards the west, while the regional topography slopes down in a north/northwesterly direction towards the Rideau River. Site drainage consists of infiltration on the landscaped areas and sheet flow on the asphalt paved concrete areas to catch basins along Desrosiers Street. No ponding of water or signs of staining were observed at the time of the site visit.

No above ground storage tanks (ASTs) or signs of underground storage tanks (USTs) were observed on the exterior of the Phase I Property at the time of the site visit. No signs of staining, spills or ponded water were noted at the time of the site visit.

No waste is produced on-site as the subject building is vacant. No evidence of current or former railway or spur lines was observed on the Phase I Property at the time of the site visit. No PCAs were identified with the current use of the Phase I Property.

Subsurface Structures and Utilities

With the exception of the basement and underground utilities, there are no other subsurface structures on the Phase I Property. Underground utilities enter the Phase I Property from St. Paul Street and Desrosiers Street.

Interior Assessment

A general description of the interior is as follows:

- The floors throughout the building consisted of vinyl and ceramic tiles, terrazzo flooring and poured concrete (basement);
- The walls throughout the building consisted of brick and concrete blocks. The main auditorium walls were covered in a decorative wood panel;
- The ceilings throughout the building consisted of steel deck, suspended ceiling tiles and ply wood (basement);
- Lighting throughout the building was provided by fluorescent fixtures.

The interior of the building consisted of a large auditorium (or nave) and small stage that occupied most of the interior space on the main/ground level, while the basement consisted of the utility rooms (i.e., electrical and natural gas-fired boilers) and a storage room that appeared unutilized.

No storage tanks were identified on the Phase I Property. No indications of former oil tanks, leaks or spills were noted during the site visit.

Floor drains were free of debris and dry at the time of the assessment. No sumps or pits were observed. There were no unidentified substances identified at the time of this assessment. No potential environmental concerns were noted in the interior of the subject building.

Potentially Hazardous Building Products

Based on the visual inspection and the age of the subject building, asbestos containing materials (ACMs) may be potentially present.

Potential ACMs include the vinyl floor tiles used throughout the building, pipe wrap and suspended ceiling tiles. Potential ACMs were generally observed to be in good condition at the time of the assessment.

Lead-based paints may potentially be present on the subject building. All painted surfaces were generally observed to be in good condition at the time of the assessment.

Neighbouring Properties

An inspection of the neighbouring properties was conducted from publicly accessible roadways at the time of the site inspection. Land use adjacent to the Phase I Property is as follows:

- North – Residences;
- South – St. Paul Street, followed by a restaurant;
- East – Durocher Street, followed by residences; and
- West – Desrosiers Street, followed by vacant land and the Vanier Parkway.

Land use within the Phase I Study Area (250 m radius) consists of commercial and residential properties. Several off-site PCAs (service stations and garages), were identified on Montreal Road. These PCAs are not considered to represent APECs based on the cross-gradient orientation and separation distances relative the Phase I Property. Surrounding land use is shown on Drawing PE5641-2 – Surrounding Land Use Plan.

7.0 REVIEW AND EVALUATION OF INFORMATION

7.1 Land Use History

The first developed use of the Phase I Property was considered to be mixed-use (commercial and residential) sometime before 1909. In the early 1970s, the Phase I Property was redeveloped with the present-day building that was used by Canada Post until 2010. In 2013, the Phase I Property was acknowledged and utilized as a place of worship for the Kingdom Hall of Jehovah’s Witnesses, Riverside Congregation. It was used by this religious group for institutional purposes until 2019. Since then, the Phase I Property has been unutilized.

It is our understanding that the Phase I Property will be redeveloped in the future for residential purposes and as such, the change in land use from institutional to residential will not require a Record of Site Condition (RSC) to be filed as per O.Reg 153/04, as amended.

Potentially Contaminating Activities

Based on the findings of the Phase I ESA, six (6) potentially contaminating activities (PCAs) were identified and considered to represent areas of potential environmental concern (APECs) on the Phase I Property.

As per Column A of Table 2 of the O.Reg. 153/04, as amended, the following on-site PCAs that generated APECs on the Phase I Property are:

- PCA 34 – “*Metal Fabrication,*” associated with the former on-site Manufacturer of Aluminum Sash (APEC 1).
- PCA 30 – “*Importation of fill material of unknown quality,*” associated with demolition and redevelopment of the Phase I Property in the late 1960s to early 1970s (APEC 2).
- PCA 55 – “*Transformer Manufacturing, Processing and Use,*” associated with the use of an on-site concrete pad-mounted transformer (APEC 3).
- PCA 52 – “*Storage, maintenance, fuelling and repair of equipment, vehicles, and material used to maintain transportation systems,*” associated with the former automotive repair garage on-site (APEC 4).
- PCA – Other “*Application of salt to parking surfaces during conditions of snow or ice or both,*” (APEC 5).

- ❑ PCA 53 and Other – “*Tannery and Coal Storage,*” associated with the former tannery and coal shed situated on the neighbouring properties to the west, across Durocher Street (APEC 6).

The APECs are shown on Drawing PE5641-1 – Site Plan, while the corresponding PCAs are shown in red on Drawing PE5641-2 – Surrounding Land Use Plan.

Areas of Potential Environmental Concern

The aforementioned PCAs have resulted in the following APECs:

Table 2. Potentially Contaminating Activities and Areas of Potential Environmental Concern					
Area of Potential Environmental Concern	Location of Area of Potential Environmental Concern	Potentially Contaminating Activity	Location of PCA (on-site or off-site)	Contaminants of Potential Concern	Media Potentially Impacted (Groundwater, Soil, and/or Sediment)
APEC 1: Former industrial use (manufacturer of aluminum sash)	Northern portion of the Phase I Property	PCA 34 – “ <i>Metal Fabrication,</i> ”	On-site	VOCs PHCs (F ₁ -F ₄) PAHs Metals Hg CrVI	Soil and/or Groundwater
APEC 2: Fill Material of Unknown Quality	Across the Phase I Property	PCA 30 – “ <i>Importation of Fill Material of Unknown Quality,</i> ”	On-site	PAHs Metals	Soil
APEC 3: Presence of a concrete pad-mounted transformer	Southern side of the Phase I Property	PCA 55 – “ <i>Transformer Manufacturing, Processing and Use,</i> ”	On-site	PHCs (F ₁ -F ₄) PCBs	Soil
APEC 4: Former automotive repair garage	Northern portion of the Phase I Property	PCA 52 – “ <i>Storage, maintenance, fuelling and repair of equipment, vehicles, and material used to maintain transportation systems,</i> ”	On-site	BTEX PHCs (F ₁ -F ₄) PAHs	Soil and/or Groundwater

Table 2. Potentially Contaminating Activities and Areas of Potential Environmental Concern					
Area of Potential Environmental Concern	Location of Area of Potential Environmental Concern	Potentially Contaminating Activity	Location of PCA (on-site or off-site)	Contaminants of Potential Concern	Media Potentially Impacted (Groundwater, Soil, and/or Sediment)
APEC 5 ¹ : Application of Road Salt	Within the parking areas of the Phase I property	Other: <i>“Application of road salt for the safety of vehicular or pedestrian traffic under conditions of snow or ice”</i>	On-site	EC SAR	Soil
APEC 6: Former industrial sites (tannery and coal shed)	Western side of the Phase I Property	PCA 53 – <i>“Tannery,”</i> and Other: <i>“Coal Storage,”</i>	Off-site	VOCs PHCs (F ₁ -F ₄) PAHs	Groundwater
1 – In accordance with Section 49.1 of O.Reg. 153/04, standards are deemed to be met if an applicable site condition standard is exceeded at a property solely because the qualified person has determined that a substance has been applied to surfaces for the safety of vehicular or pedestrian traffic under conditions of snow or ice or both. The exemption outlined in Section 49.1 is being relied upon with respect to the Phase II ESA property.					

Although not identified as a specific PCA in Table 2, the application of deicing salts for vehicular and pedestrian safety is also considered to represent an APEC (APEC 5) on the Phase I Property.

Based on the findings of the Phase I ESA, it is considered likely that road salt was applied to the surface of the walkways, paved access lane and parking lot on the northwestern portion of the Phase I Property for the safety of vehicular and pedestrian traffic under conditions of ice and/or snow.

According to Section 49.1 of O.Reg. 153/04, if an applicable site condition standard is exceeded at a property solely because of the following reason, the applicable site condition standard is deemed not to be exceeded for the purpose of Part XV.1 of the Act: “The qualified person has determined, based on a phase one environmental site assessment or a phase two environmental site assessment, that a substance has been applied to surfaces for the safety of vehicular or pedestrian traffic under conditions of snow or ice or both.”

In accordance with Section 49.1 of O.Reg. 153/04, any EC and SAR concentrations on the RSC Property that exceed the selected MECP standards for a residential/institutional land use are deemed not to be exceeded for the purpose of Part XV.1 of the Act. This exemption is being relied upon for APEC 5.

The APECs are shown on Drawing PE5641-1– Site Plan, while the corresponding PCAs are shown in red on Drawing PE5641-2 – Surrounding Land Use Plan.

Contaminants of Potential Concern

Based on the APECs identified on the Phase I Property, the contaminants of potential concern (CPCs) in soil and/or groundwater are:

- Volatile Organic Compounds (VOCs)
- Petroleum Hydrocarbons (PHCs, F1-F4)
- Polycyclic Aromatic Hydrocarbons (PAHs)
- Metals including arsenic (As), antimony (Sb) and selenium (Se),
- Mercury (Hg) and Hexavalent chromium (CrVI)
- Sodium Adsorption Ratio (SAR) and Electrical Conductivity (EC)

7.2 Conceptual Site Model

Geological and Hydrogeological Setting

According to the Geological Survey of Canada website, the bedrock in the area of the Phase I Property is reported to consist of shale of the Billings Formation. Overburden soils are shown as glacial till, with a drift thickness on the order of 2 to 5 m.

Based on the regional topography, groundwater is expected to flow in a westerly direction.

Areas of Natural Significance

No areas of natural significance are present on the Phase I Property or within the Phase I Study Area.

Water Bodies

No natural waterbodies are present on the Phase I Property or within the Phase I Study Area.

Drinking Water Wells

There are no known potable water wells on the Phase I Property, nor are they expected to be present as the subject land is situated in a municipally serviced area.

Fill Placement

Based on the historical use of the Phase I Property, fill material of unknown quality may be present on-site, and as such, this represents an APEC on the Phase I Property.

Existing Buildings and Structures

The southern half of the Phase I Property is occupied by a vacant single-storey building with a basement level. The building was constructed in the early 1970s with a concrete block foundation finished in red-brick with a flat tar-gravel style roof. The subject building was originally used for commercial purposes until 2010. From 2013 and onwards, the building was used for institutional purposes. The interior of the building was converted to an auditorium (or nave) to accommodate religious gatherings.

The northern half and west side of the Phase I Property exists as an asphaltic concrete paved parking lot associated with the building.

There are no other buildings or structures on the Phase I Property, with the exception of a concrete pad-mounted transformer situated on the south exterior wall of the building. The presence of the transformer on-site represents an APEC.

Subsurface Structures and Utilities

With the exception of the basement and underground utilities, there are no other subsurface structures on the Phase I Property. Underground utilities enter the Phase I Property from St. Paul Street and Desrosiers Street.

Neighbouring Land Use

Neighbouring land use in the Phase I Study Area consists of residential to the north, east and west, and commercial to the south, particularly along Montreal Road, of the Phase I Property.

Potentially Contaminating Activities and Areas of Potential Environmental Concern

As per Section 7.1 of this report, the PCAs that were considered to result in APECs on the Phase I Property are summarized in Table 2 with their respective locations and contaminants of potential concern (CPCs).

The remaining off-site PCAs were determined not to represent APECs on the Phase I Property, based on the separation distances and/or orientations relative to the subject land.

Contaminants of Potential Concern

As per Section 7.1, the contaminants of potential concern (CPCs) in soil and/or groundwater include Volatile Organic Compounds (VOCs) which include the BTEX parameters, Petroleum Hydrocarbons (PHCs, F1-F4), Polycyclic Aromatic Hydrocarbons (PAHs) and Metals including arsenic (As), antimony (Sb) and selenium (Se), mercury (Hg) and hexavalent chromium (CrVI), as well as Sodium Adsorption Ratio (SAR) and Electrical Conductivity (EC).

Assessment of Uncertainty and/or Absence of Information

The information available for review as part of the preparation of this Phase I- ESA is considered to be sufficient to conclude that there are PCAs that have resulted in APECs on the Phase I Property.

A variety of independent sources were consulted as part of this assessment, and as such, the conclusions of this report are not affected by uncertainty which may be present with respect to the individual sources.

8.0 CONCLUSIONS

8.1 Assessment

Paterson Group was retained by WestUrban Development Ltd. to conduct a Phase I-Environmental Site Assessment (ESA) for the property addressed 258 Durocher Street, in the City of Ottawa, Ontario. The purpose of this Phase I-ESA was to research the past and current use of the Phase I Property and the Phase I Study Area and to identify any environmental concerns with the potential to have impacted the Phase I Property.

According to the historical research, the Phase I Property appeared to have been initially developed prior to 1909 for residential purposes on the northern side and commercial purposes on the southern side of the property, with increased commercial/industrial use until the late 1960s. A manufacturer of aluminium sash and a possible automotive repair garage, woodshed and a couple of office buildings were identified on the northern, central and southern portions of the site. In the early 1970s, the Phase I Property was redeveloped with the present-day building that was used by Canada Post from the mid-1970s to 2010. In 2013, the Phase I Property was acquired by the Kingdom Hall of Jehovah's Witnesses, Riverside Congregation and used as a place of religious gathering until 2019. Since 2019, the Phase I Property has not been used to congregate for religious purposes.

The historical of the Phase I Property are considered to results in areas of potential environmental concern (APECs). Fill material of an unknown quality is potentially present on-site due to the demolition and redevelopment of the site in the early 1970s.

Surrounding lands historically have been used for residential to the north and east of the Phase I Property with commercial land use to the south and along Montreal Road. A former tannery and coal storage shed were identified to the neighbouring properties to the southwest, which are considered to represent APECs. Several other off-site PCAs, such as retail fuel outlets and garages were identified on properties within the study area. Based on the separation distances and/or cross-gradient orientation, these off-site PCAs are not considered to represent APECs.

Following the historical research, an inspection of the Phase I Property and neighbouring lands was conducted to assess potential environmental concerns. The Phase I Property is currently occupied by an institutional single-storey building situated on the south end of the property with an asphaltic concrete paved parking

lot on the northern end of the site. A concrete pad-mounted transformer was noted on the south exterior wall of the building. The presence of the transformer is considered an APEC.

The interior of the subject building appeared as a large auditorium or nave on the main level, while the basement consisted of an electrical room and boiler room, and storage space.

The neighbouring lands consist primarily of residential properties to the north, west and northeast and with commercial businesses to the south along Montreal Road. No new PCAs that would result in APECs were identified with the current use on the Phase I Property or within the Phase I Study Area.

8.2 Recommendations

Based on our findings of the assessment, it is **our opinion that a Phase II-Environmental Site Assessment is required for the Phase I Property.**

Based on the age of the building, potentially asbestos containing materials (ACMs) may be present. Potential ACMs include vinyl floor tiles through the building, suspended ceiling tiles, and insulating pipe wrap.

It is our understanding that the Phase I Property will be redeveloped and as such, prior to any demolition activities, a designated substance survey (DSS) is required as per the Ontario Regulation 278/05, under the occupational Health and Safety Act, prior to the disturbance of these potential ACMs.

9.0 STATEMENT OF LIMITATIONS

This Phase I - Environmental Site Assessment report has been prepared under the supervision of a Qualified Person, in general accordance with O.Reg. 153/04, as amended, and meets the requirements of CSA Z768-01, reaffirmed 2022. The conclusions presented herein are based on information gathered from a limited historical review and field inspection program. The findings of the Phase I - ESA are based on a review of readily available geological, historical and regulatory information and a cursory review made at the time of the field assessment. The historical research relies on information supplied by others, such as, local, provincial and federal agencies and was limited within the scope-of-work, time and budget of the project herein.

Should any conditions be encountered at the Phase I Property and/or historical information that differ from our findings, we request that we be notified immediately in order to allow for a reassessment.

This report was prepared for the sole use of WestUrban Developments Ltd. Permission and notification from the WestUrban Developments Ltd. and Paterson will be required to release this report to any other party.

Paterson Group Inc.



Mandy Witteman, M.A.Sc., P.Eng.



Mark D'Arcy, P.Eng., QP_{ESA}



Report Distribution:

- WestUrban Development Ltd.
- Paterson Group

10.0 REFERENCES

Federal Records

Air photos at the Energy Mines and Resources Air Photo Library.
National Archives.
Maps and photographs (Geological Survey of Canada surficial and subsurface mapping).
Natural Resources Canada – The Atlas of Canada.
Environment Canada, National Pollutant Release Inventory.
PCB Waste Storage Site Inventory.

Provincial Records

MECP Freedom of Information and Privacy Office.
MECP Municipal Coal Gasification Plant Site Inventory, 1991.
MECP document titled “Waste Disposal Site Inventory in Ontario”.
MECP Brownfields Environmental Site Registry.
Office of Technical Standards and Safety Authority, Fuels Safety Branch.
MNR Areas of Natural Significance.
MECP Water Well Record Inventory.
Chapman, L.J., and Putnam, D.F., 1984: ‘The Physiography of Southern Ontario, Third Edition’, Ontario Geological Survey Special Volume 2.

Municipal Records

City of Ottawa Document “Old Landfill Management Strategy, Phase I - Identification of Sites.”, prepared by Golder Associates, 2004.
Intera Technologies Limited Report “Mapping and Assessment of Former Industrial Sites, City of Ottawa”, 1988.
geoOttawa: City of Ottawa electronic mapping website.
City of Ottawa Historical Land Use Inventory (HLUI) Database

Local Information Sources

Personal Interviews.

Public Information Sources

Google Earth.
Google Maps/Street View.

Private Information Sources

ERIS Report

FIGURES

FIGURE 1 – KEY PLAN

FIGURE 2 – TOPOGRAPHIC MAP

DRAWING PE5641-1 – SITE PLAN

DRAWING PE5641-1 – SURROUNDING LAND USE PLAN

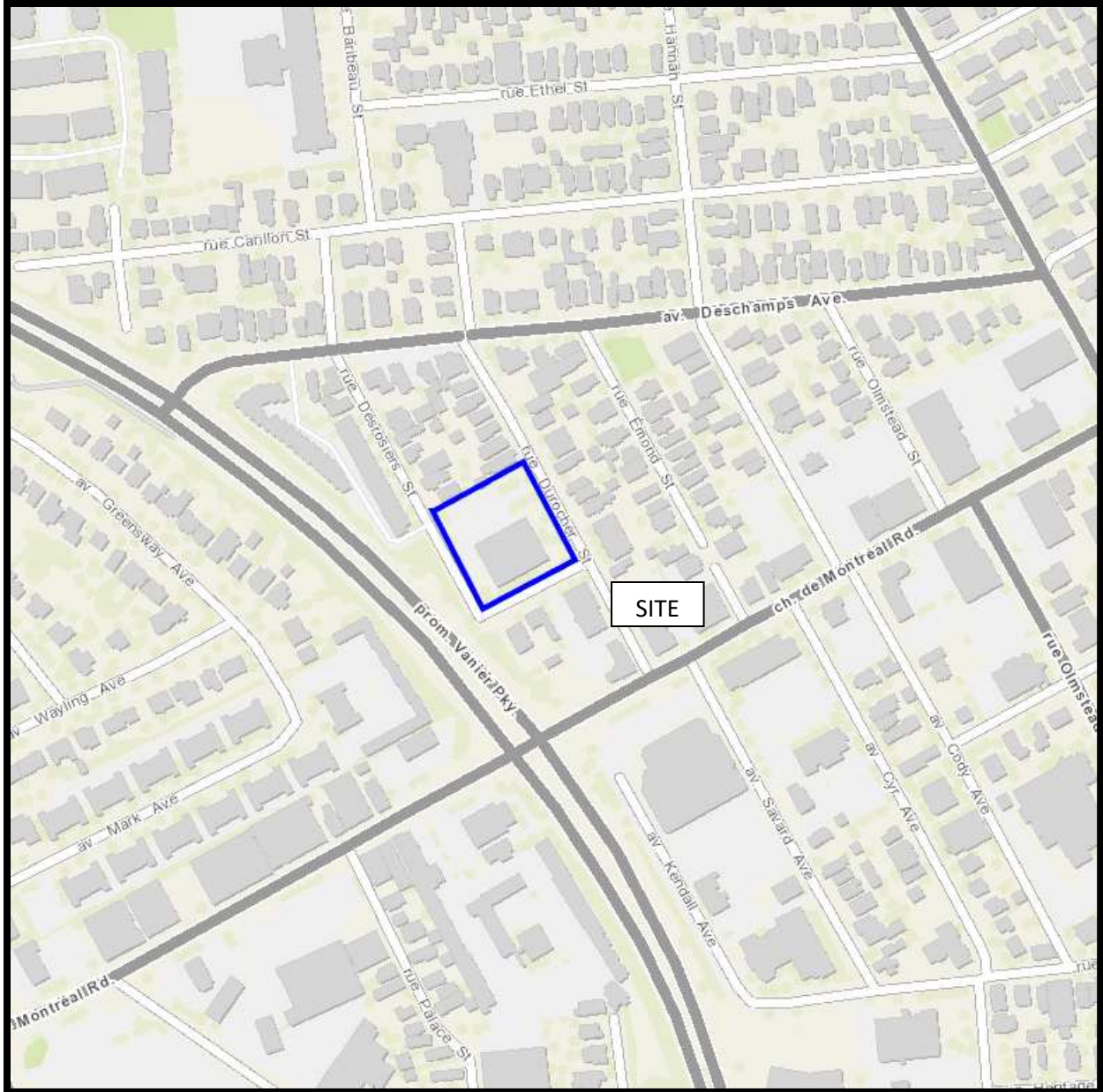
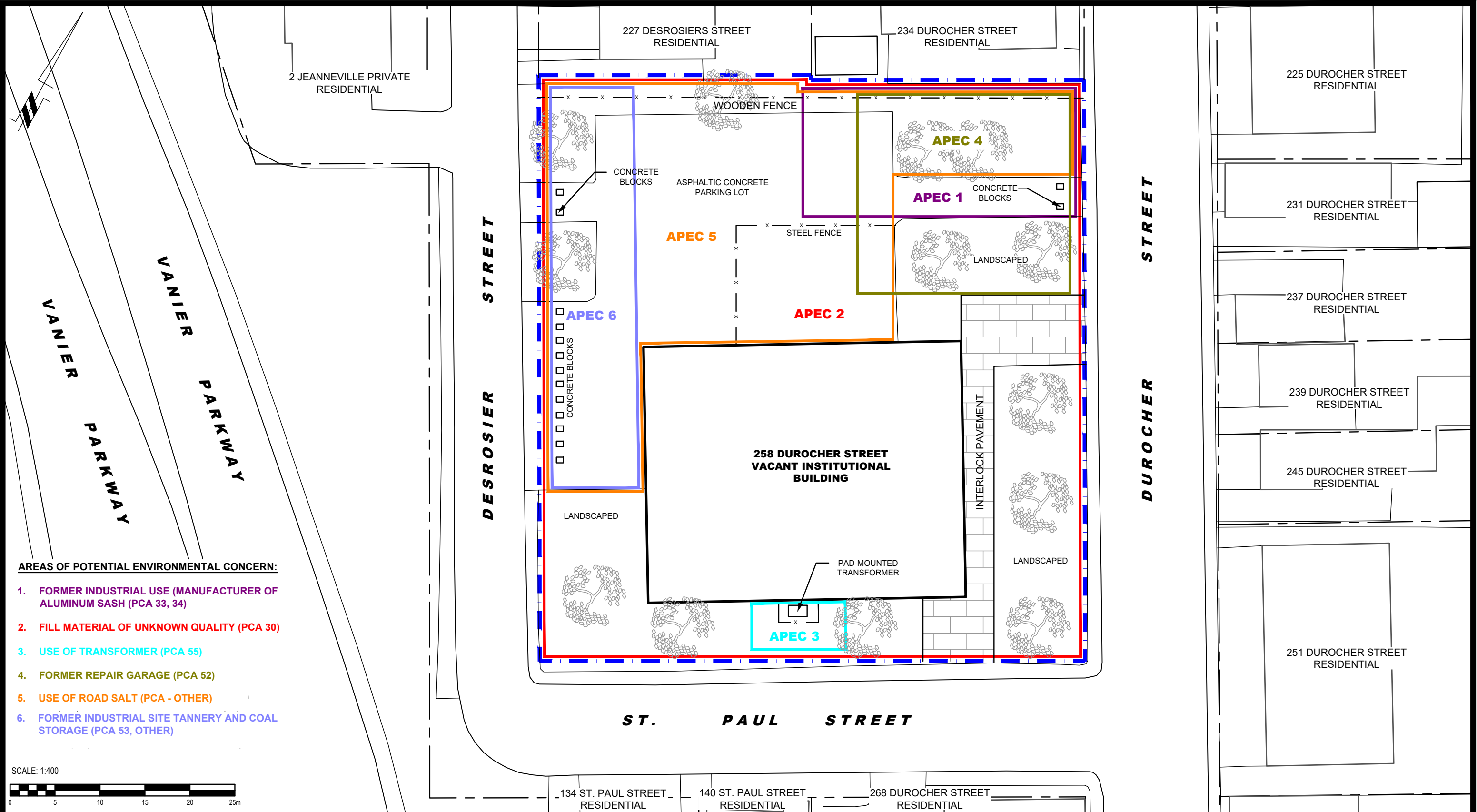


FIGURE 1
KEY PLAN




FIGURE 2
TOPOGRAPHIC MAP



AREAS OF POTENTIAL ENVIRONMENTAL CONCERN:

1. FORMER INDUSTRIAL USE (MANUFACTURER OF ALUMINUM SASH (PCA 33, 34))
2. FILL MATERIAL OF UNKNOWN QUALITY (PCA 30)
3. USE OF TRANSFORMER (PCA 55)
4. FORMER REPAIR GARAGE (PCA 52)
5. USE OF ROAD SALT (PCA - OTHER)
6. FORMER INDUSTRIAL SITE TANNERY AND COAL STORAGE (PCA 53, OTHER)

SCALE: 1:400



patersongroup
consulting engineers

154 Colonnade Road South
Ottawa, Ontario K2E 7J5
Tel: (613) 226-7381 Fax: (613) 226-6344

NO.	REVISIONS	DATE	INITIAL

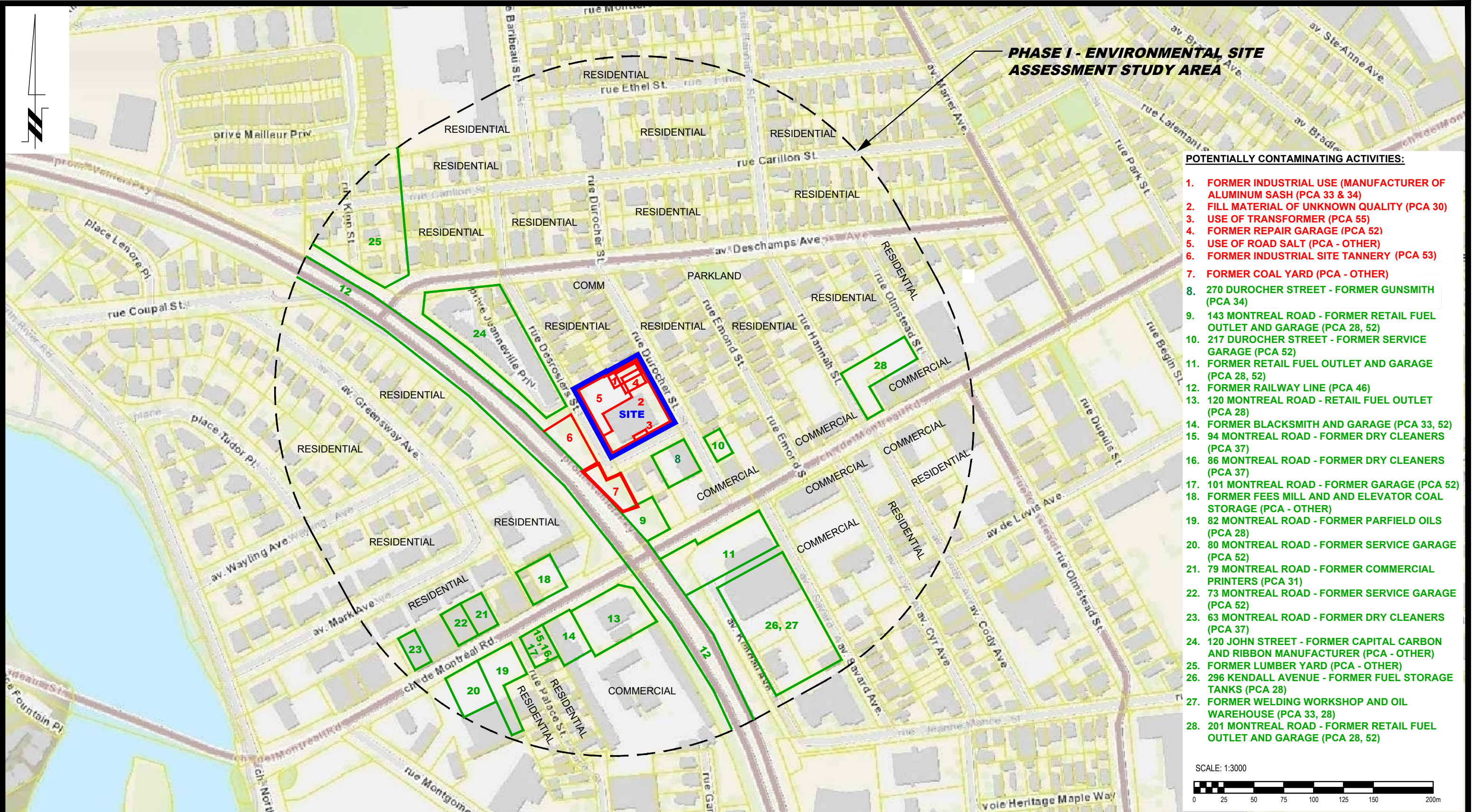
WESTURBAN DEVELOPMENTS LTD.
PHASE I - ENVIRONMENTAL SITE ASSESSMENT
258 DUROCHER STREET

OTTAWA, ONTARIO

SITE PLAN

Scale:	1:400	Date:	04/2022
Drawn by:	YA	Report No.:	PE5641-1
Checked by:	MW	Dwg. No.:	PE5641-1
Approved by:	MSD	Revision No.:	

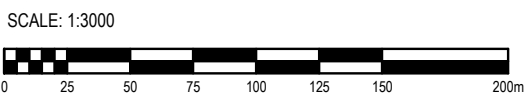
p:\autocad\drawings\environmental\pe5641\pe5641-1-site plan.dwg



PHASE I - ENVIRONMENTAL SITE ASSESSMENT STUDY AREA

POTENTIALLY CONTAMINATING ACTIVITIES:

1. FORMER INDUSTRIAL USE (MANUFACTURER OF ALUMINUM SASH (PCA 33 & 34)
2. FILL MATERIAL OF UNKNOWN QUALITY (PCA 30)
3. USE OF TRANSFORMER (PCA 55)
4. FORMER REPAIR GARAGE (PCA 52)
5. USE OF ROAD SALT (PCA - OTHER)
6. FORMER INDUSTRIAL SITE TANNERY (PCA 53)
7. FORMER COAL YARD (PCA - OTHER)
8. 270 DUROCHER STREET - FORMER GUNSMITH (PCA 34)
9. 143 MONTREAL ROAD - FORMER RETAIL FUEL OUTLET AND GARAGE (PCA 28, 52)
10. 217 DUROCHER STREET - FORMER SERVICE GARAGE (PCA 52)
11. FORMER RETAIL FUEL OUTLET AND GARAGE (PCA 28, 52)
12. FORMER RAILWAY LINE (PCA 46)
13. 120 MONTREAL ROAD - RETAIL FUEL OUTLET (PCA 28)
14. FORMER BLACKSMITH AND GARAGE (PCA 33, 52)
15. 94 MONTREAL ROAD - FORMER DRY CLEANERS (PCA 37)
16. 86 MONTREAL ROAD - FORMER DRY CLEANERS (PCA 37)
17. 101 MONTREAL ROAD - FORMER GARAGE (PCA 52)
18. FORMER FEES MILL AND AND ELEVATOR COAL STORAGE (PCA - OTHER)
19. 82 MONTREAL ROAD - FORMER PARFIELD OILS (PCA 28)
20. 80 MONTREAL ROAD - FORMER SERVICE GARAGE (PCA 52)
21. 79 MONTREAL ROAD - FORMER COMMERCIAL PRINTERS (PCA 31)
22. 73 MONTREAL ROAD - FORMER SERVICE GARAGE (PCA 52)
23. 63 MONTREAL ROAD - FORMER DRY CLEANERS (PCA 37)
24. 120 JOHN STREET - FORMER CAPITAL CARBON AND RIBBON MANUFACTURER (PCA - OTHER)
25. FORMER LUMBER YARD (PCA - OTHER)
26. 296 KENDALL AVENUE - FORMER FUEL STORAGE TANKS (PCA 28)
27. FORMER WELDING WORKSHOP AND OIL WAREHOUSE (PCA 33, 28)
28. 201 MONTREAL ROAD - FORMER RETAIL FUEL OUTLET AND GARAGE (PCA 28, 52)



patersongroup
consulting engineers

154 Colonnade Road South
Ottawa, Ontario K2E 7J5
Tel: (613) 226-7381 Fax: (613) 226-6344

NO.	REVISIONS	DATE	INITIAL

WESTURBAN DEVELOPMENTS LTD.
PHASE I - ENVIRONMENTAL SITE ASSESSMENT
258 DUROCHER STREET

OTTAWA, ONTARIO

Title: **SURROUNDING LAND USE PLAN**

Scale:	1:3000	Date:	04/2022
Drawn by:	YA	Report No.:	PE5641-1
Checked by:	MW	Dwg. No.:	PE5641-2
Approved by:	MSD	Revision No.:	

p:\autocad\drawings\environmental\pe5641\pe5641-2-surrounding land use plan.dwg

APPENDIX 1

AERIAL PHOTOGRAPHS

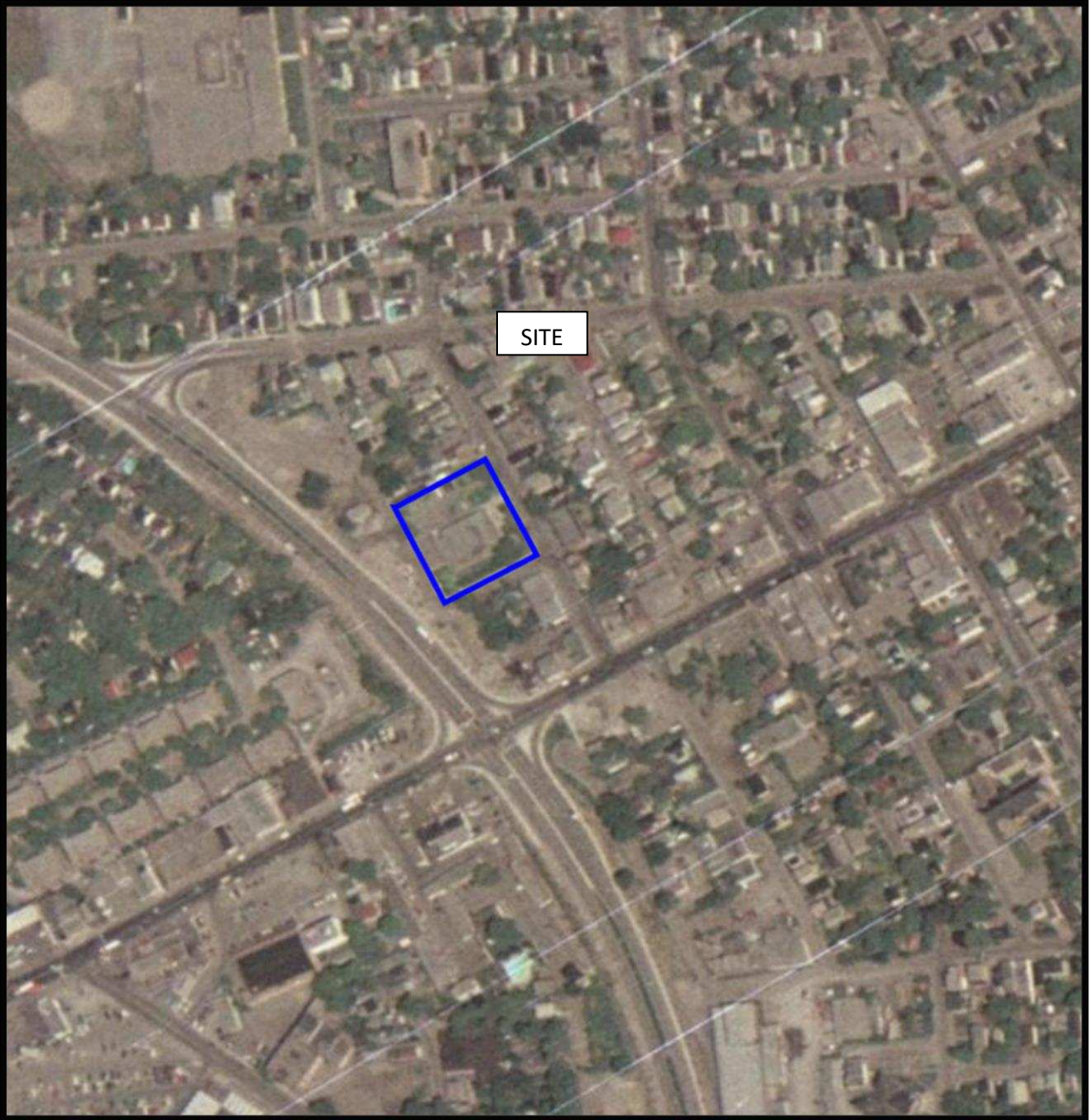
SITE PHOTOGRAPHS



AERIAL PHOTOGRAPH
1928



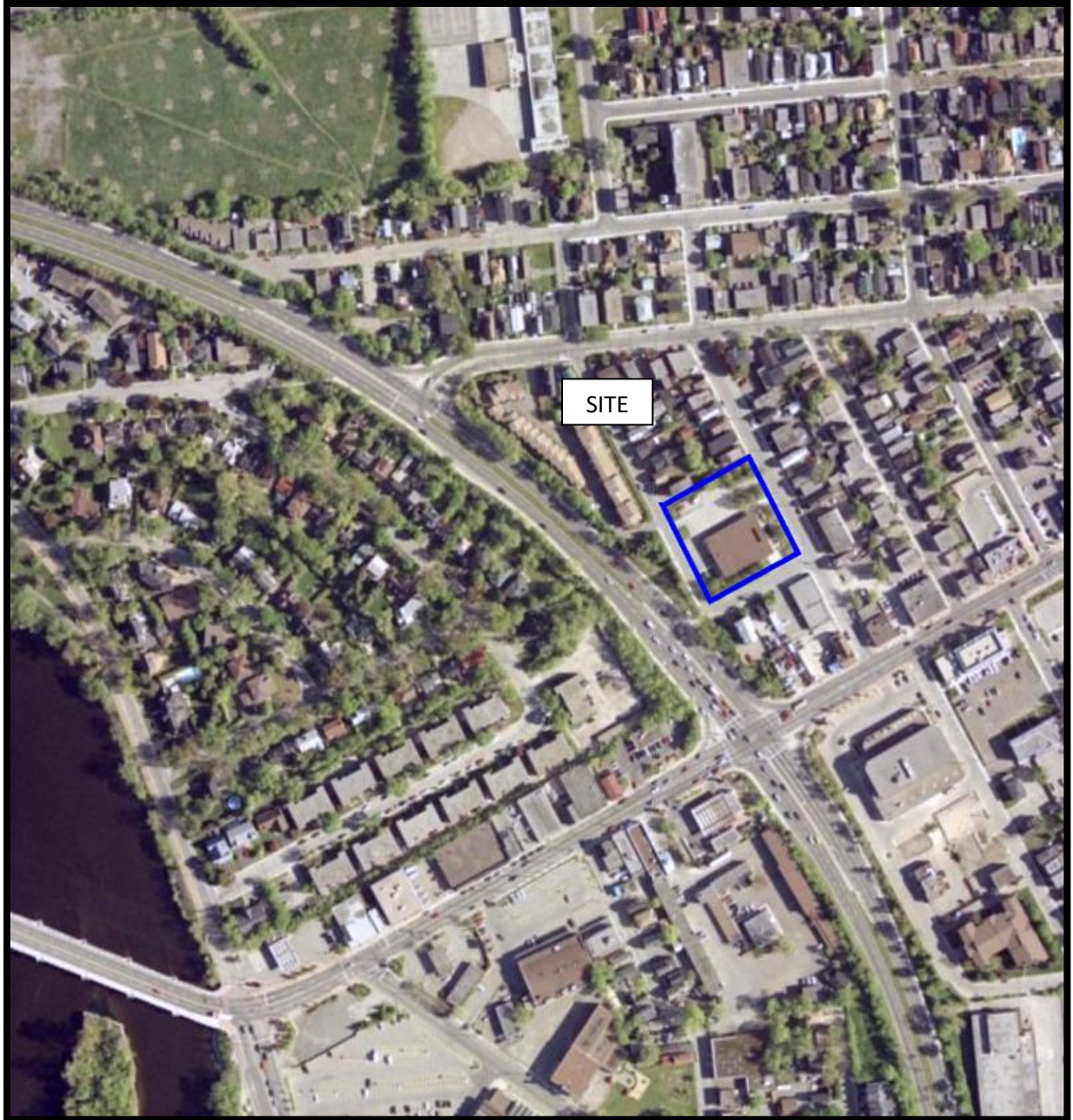
AERIAL PHOTOGRAPH
1965



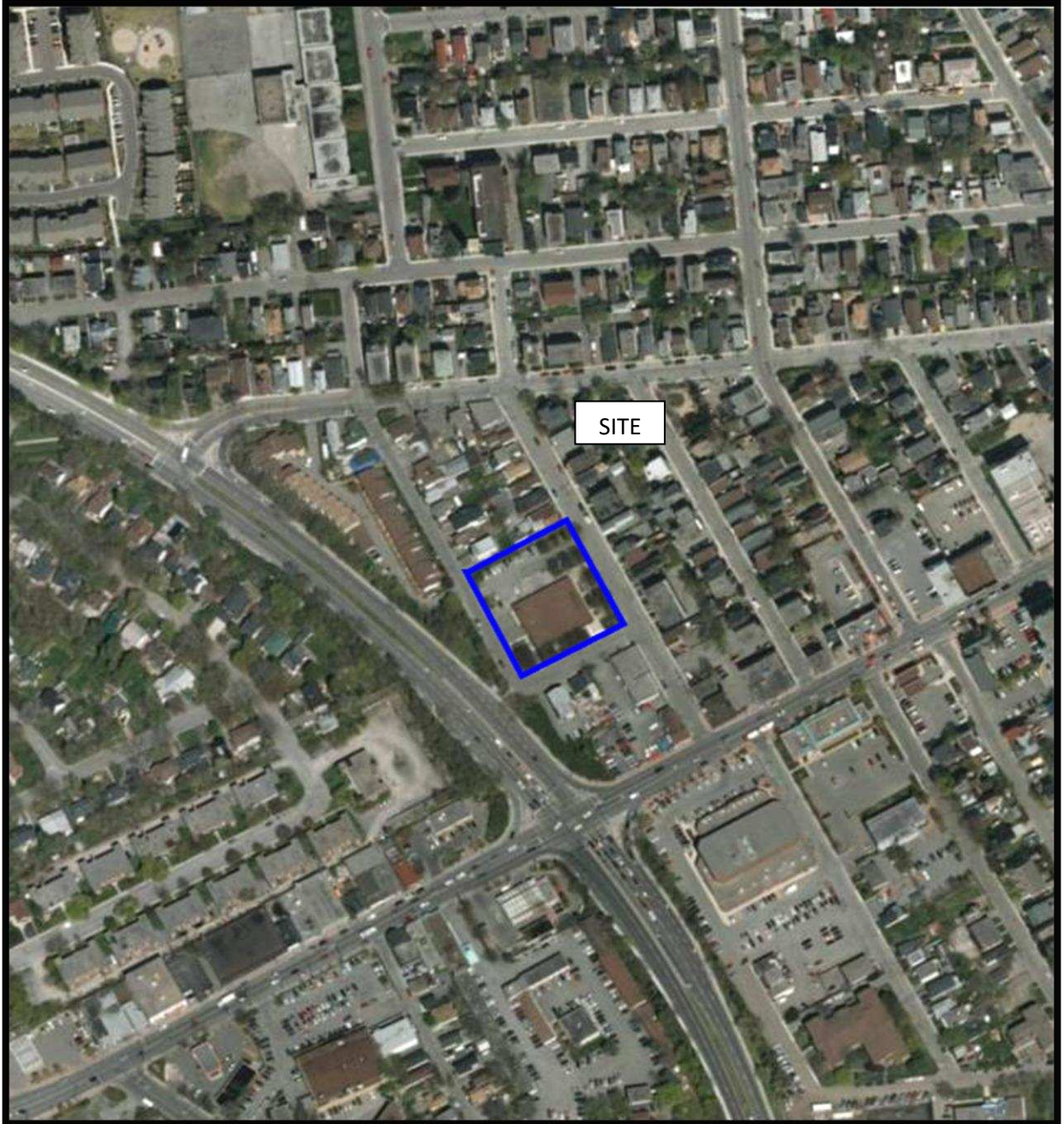
AERIAL PHOTOGRAPH
1976



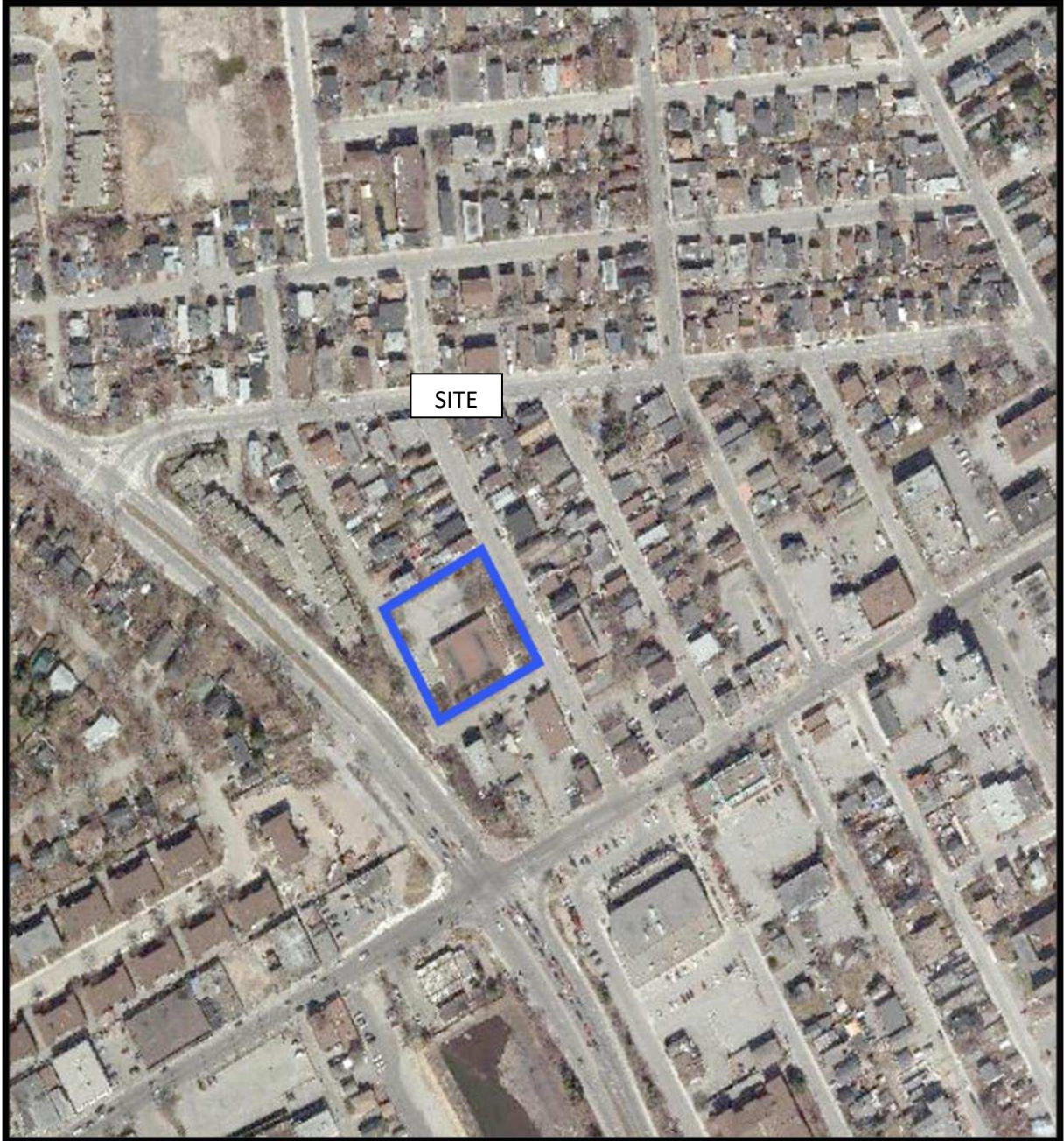
AERIAL PHOTOGRAPH
1991



AERIAL PHOTOGRAPH
2002



AERIAL PHOTOGRAPH
2011



AERIAL PHOTOGRAPH
2021

Site Photographs

PE5641

258 Durocher Street, Ottawa ON

March 22, 2021



Photograph 1: View of eastern side of the Phase I Property.



Photograph 2: View of west side of the building exterior or loading bay.

Site Photographs

PE5641

258 Durocher Street, Ottawa ON

March 22, 2021



Photograph 3: View of southeastern portion of the Phase I Property.



Photograph 4: View of southwestern portion of the Phase I Property.

Site Photographs

PE5641

258 Durocher Street, Ottawa ON

March 22, 2021



Photograph 5: View of northwestern portion of the Phase I Property.



Photograph 6: View of northern portion of the Phase I Property.

APPENDIX 2

MECP FREEDOM OF INFORMATION

MECP WELL RECORDS

TSSA RESPONSE

HLUI RESPONSE

ERIS REPORT

**Ministry of the Environment,
Conservation and Parks**

Access and Privacy Office
12th Floor
40 St. Clair Avenue West
Toronto ON M4V 1M2
Tel: (416) 314-4075
Fax: (416) 314-4285

**Ministère de l'Environnement, de
la Protection de la nature et des
Parcs**

Bureau de l'accès à l'information et
de la protection de la vie privée
12^e étage
40, avenue St. Clair ouest
Toronto ON M4V 1M2
Tél. : (416) 314-4075
Télééc.: (416) 314-4285



July 21, 2022

Mandy Witteman
Paterson Group Inc.
154 Colonnade Road
Ottawa, Ontario K2E 7J5
mwitteman@patersongroup.ca

Dear Mandy Witteman:

RE: MECP FOI A-2022-02116, Your Reference PE5641 – Decision Letter

This letter is in response to your request made pursuant to the Freedom of Information and Protection of Privacy Act (the Act) relating to 258 Durocher Street, Ottawa.

After a thorough search through the files of the ministry's Ottawa District Office, Environmental Investigations and Enforcement Branch, Sector Compliance Branch and Safe Drinking Water Branch, no records were located responsive to your request. **This file is now closed.**

You may request a review of my decision by contacting the Information and Privacy Commissioner/Ontario, 2 Bloor Street East, Suite 1400, Toronto, ON M4W 1A8 (800-387-0073 or 416-326-3333). Please note that there is a \$25.00 fee and you only have 30 days from receipt of this letter to request a review.

If you have any questions, please contact Spyros Ioannou at 416-314-4075 or spyros.ioannou2@ontario.ca.

Yours truly,

ORIGINAL SIGNED BY

Ryan Gunn
Manager (A), Access and Privacy Office

Follow the [COVID-19 restrictions and public health measures \(https://covid-19.ontario.ca/public-health-measures\)](https://covid-19.ontario.ca/public-health-measures) and [book your appointment to get vaccinated \(https://covid-19.ontario.ca/book-vaccine/\)](https://covid-19.ontario.ca/book-vaccine/).



Français(/fr/page/registre-de-puits)

Menu

FR(/FR/PAGE/REGISTRE-DE-PUITS)

Map: Well records

This map allows you to search and view well record information from reported wells in Ontario.

Full dataset is available in the [Open Data catalogue \(https://data.ontario.ca/dataset/well-records\)](https://data.ontario.ca/dataset/well-records).

[Go Back to Map\(\)](#)

Well ID

Well ID Number: 7296141

Well Audit Number: Z262345

Well Tag Number:

This table contains information from the original well record and any subsequent updates.

Well Location

Address of Well Location	(NO CIVIC) KENDALL AVENUE
Township	GLOUCESTER TOWNSHIP
Lot	006
Concession	JG
County/District/Municipality	OTTAWA-CARLETON
City/Town/Village	OTTAWA
Province	ON
Postal Code	n/a
UTM Coordinates	NAD83 — Zone 18 Easting: 447962.00 Northing: 5031413.00
Municipal Plan and Sublot Number	

Other

Overburden and Bedrock Materials Interval

General Colour	Most Common Material	Other Materials	General Description	Depth From	Depth To
----------------	----------------------	-----------------	---------------------	------------	----------

Annular Space/Abandonment Sealing Record

Depth From	Depth To	Type of Sealant Used (Material and Type)	Volume Placed
------------	----------	--	---------------

17 ft	0 ft	3/8 HOLEPLUG	
-------	------	--------------	--

0 ft	17 ft	MONITORING WELL ABANDONMENT	
------	-------	-----------------------------	--

Method of Construction & Well Use

Method of Construction	Well Use
------------------------	----------

Status of Well

Abandoned-Other

Construction Record - Casing

Inside Diameter	Open Hole or material	Depth From	Depth To
-----------------	-----------------------	------------	----------

Construction Record - Screen

Outside Diameter	Material	Depth From	Depth To
------------------	----------	------------	----------

Well Contractor and Well Technician Information

Well Contractor's Licence Number: 1119

Results of Well Yield Testing

After test of well yield, water was	OTHER
If pumping discontinued, give reason	NOT TESTED
Pump intake set at	
Pumping Rate	
Duration of Pumping	
Final water level	
If flowing give rate	
Recommended pump depth	
Recommended pump rate	
Well Production	
Disinfected?	Y

Draw Down & Recovery

Draw Down Time(min)	Draw Down Water level	Recovery Time(min)	Recovery Water level
SWL			
1		1	
2		2	
3		3	
4		4	
5		5	
10		10	
15		15	
20		20	
25		25	
30		30	
40		40	

45	45
50	50
60	60

Water Details

Water Found at Depth	Kind
----------------------	------

Hole Diameter

Depth From	Depth To	Diameter
------------	----------	----------

Audit Number: Z262345

Date Well Completed: August 18, 2017

Date Well Record Received by MOE: October 02, 2017

Related

[How to use a Ministry of the Environment map \(/page/how-use-ministry-environment-map#wells\)](/page/how-use-ministry-environment-map#wells)

Technical documentation: Metadata record (<https://data.ontario.ca/dataset/well-records/resource/3031344e-e3f2-48d5-888c-c1deadfd2f77>)

Updated: October 18, 2021

Published: March 20, 2014

[about Ontario \(https://www.ontario.ca/page/about-ontario\)](https://www.ontario.ca/page/about-ontario)

[accessibility \(https://www.ontario.ca/page/accessibility\)](https://www.ontario.ca/page/accessibility)

[news \(http://news.ontario.ca/newsroom/en\)](http://news.ontario.ca/newsroom/en)

[privacy \(https://www.ontario.ca/page/privacy-statement\)](https://www.ontario.ca/page/privacy-statement)

[terms of use \(https://www.ontario.ca/page/terms-use\)](https://www.ontario.ca/page/terms-use)

Also See Record No. 2
 700
 UTM 118 2 447 620 E
 5R 5031420 N
 Elev. 4R 011815
 Basin 25



The Well Drillers Act

Department of Mines, Province of Ontario

15 No
RECEIVED
 AUG - 8 1951
 GEOLOGICAL BRANCH
 DEPARTMENT OF MINES
 VANIER
 (OTTAWA)

Water Well Record

Location: TOWN
 Village, Town or City: EASTVIEW
 Town or City: Eastview

Date Completed: July 12 1951 (day) (month) (year) Cost of Well (excluding pump).....

Pipe and Casing Record

Pumping Test

Casing diameter(s)..... <u>7</u>	Date.....
Length(s) of casing(s)..... <u>15</u>	Static level..... <u>18</u>
Type of screen.....	Pumping level..... <u>50</u>
Length of screen.....	Pumping rate..... <u>400 gpm</u>
Distance from top of screen to ground level.....	Duration of test..... <u>2 hrs</u>
Is well a gravel-wall type?.....	Distance from cylinder or bowls to ground level.....

Water Record

Kind (fresh or mineral).....	Depth(s) to Water Horizon(s)	Kind of Water	No. of Feet Water Rises
Quality (hard, soft, contains iron, sulphur, etc.).....			
Appearance (clear, cloudy, coloured).....			
For what purpose(s) is the water to be used?.....	<u>90</u>	<u>hard</u>	<u>72</u>
How far is well from possible source of contamination?.....	<u>160</u>		
What is the source of contamination?.....			
Enclose a copy of any mineral analysis that has been made of water.....			


Well Log

Overburden and Bedrock Record

	From	To
	0 ft.ft.
<u>soil</u>	<u>1</u>	<u>3</u>
<u>dark grey shale</u>	<u>5</u>	<u>145</u>
<u>white limestone</u>	<u>145</u>	<u>197</u>

Location of Well

In diagram below show distances of well from road and lot line. Indicate north by arrow.



Situation: Is well on upland, in valley, or on hillside?.....
 Drilling Firm.....
 Address.....
 Name of Driller.....
 Date.....

Address 703 Glenora St
 Licence Number.....
 Signature of Licensee.....

UTM 18 447700 E
 5R 5031420 N
 Elev. 4R 0185
 Basin 25



3145g

REG 75 No. 31002
 JAN 23 1952
 GEOLOGICAL BRANCH
 DEPARTMENT OF MINES

The Well Drillers Act
 Department of Mines, Province of Ontario

Water Well Record

(OTTAWA) VANIER
~~EASTVIEW~~

Village, Town or City...
 or City).....
 120 Q.A.H.N.
 120 Q.A.H.N. ST. EASTVIEW
 824.21-75
 (FOR 551 1/2)

Date Completed... 20 12 51
 (day) (month) (year)
 Cost of Well (excluding pump).....

Pipe and Casing Record

Pumping Test

Casing diameter(s) ... 8" to 19 1/2"
 Length(s) of casing(s) ... 4" to 742'
 Type of screen.....
 Length of screen.....
 Distance from top of screen to ground level.....
 Is well a gravel-wall type?.....

Date... DEC 20 1951
 Static level... 128
 Pumping level... 166'
 Pumping rate... 3600 G.P.H. 600 gal contin
 Duration of test... 10 MINS
 Distance from cylinder or bowls to ground level... 166'

Water Record

Kind (fresh or mineral) ... MINERAL
 Quality (hard, soft, contains iron, sulphur, etc.)... SALT
 Appearance (clear, cloudy, coloured) ... CLEAR
 For what purpose(s) is the water to be used? ... COOLING
 SYSTEM FOR PLANT
 How far is well from possible source of contamination? ... 80'
 What is the source of contamination? ... SURFACE DRAIN
 Enclose a copy of any mineral analysis that has been made of water.....

Depth(s) to Water Horizon(s)	Kind of Water	No. of Feet Water Rises
742 1/2	SALT	732

Well Log

Overburden and Bedrock Record

From To

Previously drilled (G.M.) (1950)
 GREY LIME STONE 191 700
 SAND STONE 700 742 1/2

This Well was 191 feet deep when I started it.

The company put a big pump on it at a setting of 166 feet. Pumping at the rate of 3600 G.P.H. Pumped it down to the end of the pump in 10 min. It will stand 600 gallons an hour continuous pumping

Location of Well

In diagram below show distances of well from road and lot line. Indicate north by arrow.

This was just as much water at 600 ft as there is at 742 1/2 ft

[Signature]

Situation: Is well on upland, in valley, or on hillside? ... Mt lands

Drilling Firm... T.H.O.S. H.A.D.A.M.S.

Address... HURDMANS BRIDGE

Name of Driller... T.H.A. Address... SAME

Date... DEC 27 1951 Licence Number... 42

[Signature]
 Signature of Licensee

UTM 118 2 4 47 960 E
 5 R 5 0 3 1 1 2 1 1 5 N
 Elev. 4 R 0 1 1 9 1 5
 Basin 2 5



15 No 8878
RECEIVED
 FEB 15 1950
 GEOLOGICAL BRANCH
 DEPARTMENT OF MINES

The Well Drillers Act
 Department of Mines, Province of Ontario

Water Well Record

~~EASTVIEW~~ City of ~~Clawa~~ ~~AT KENDALL ST.~~
~~RAL RD.~~ Con. Lot Pt. Lot
 CARLING AVE Acres
 (including pump) \$ 612.00

Pipe and Casing Record

Pumping Test

Casing diameter(s) 6"
 Length(s) of casing(s) 12 FT
 Length of screen
 Type of screen
 Type of pump WORKING BARREL
 Capacity of pump 2400 GAL. P.H.
 Depth of pump setting 120 FT

Date MARCH 23/49
 Developed Capacity 2400 GAL. P.H.
 Duration of Test 6 HOURS
 Pumping Rate 2400 GAL. P.H.
 Drawdown 60 FT
 Static level of completed well 10 FT
 Is well a gravel-wall type? NO

Water Record

Kind (fresh or mineral) MINERAL
 Quality (hard, soft, contains iron, sulphur etc.) SULPHUR
 Appearance (clear, cloudy, coloured) CLOUDY
 For what purpose(s) is the water to be used? AIR CONDIT -
 ION. EASTVIEW THEATRE
 How far is well from possible source of contamination? NONE
 What is source of contamination? NONE
 Enclose a copy of any mineral analysis that has been made of water

Depth(s) to Water Horizon(s)	Kind of Water	No. of Feet Water Rises
204	SULPHUR	194

Well Log

Drift and Bedrock Record

Location of Well

In diagram below show distances of well from road and lot line

	From	To
BLACK LOOME	0 ft.	6 ft.
BLACK SHALE	6	10
GREY SHALE	10	35
GREY LIMESTONE	35	204

MONTRAL RD

KENDALL ST

15'
50'

Situation: Is well on upland, in valley, or on hillside? VALLEY
 Drilling Firm THOMAS H ADAMS
 Address HURDMANS BRIDGE
 Recorded by TH ADAMS Address HURDMANS BRIDGE
 Date JAN 17 / 49 Licence Number 294

KENDAL ST

Follow the [COVID-19 restrictions and public health measures \(https://covid-19.ontario.ca/public-health-measures\)](https://covid-19.ontario.ca/public-health-measures) and [book your appointment to get vaccinated \(https://covid-19.ontario.ca/book-vaccine/\)](https://covid-19.ontario.ca/book-vaccine/).



Français(/fr/page/registre-de-puits)

Menu

FR(/FR/PAGE/REGISTRE-DE-PUITS)

Map: Well records

This map allows you to search and view well record information from reported wells in Ontario.

Full dataset is available in the [Open Data catalogue \(https://data.ontario.ca/dataset/well-records\)](https://data.ontario.ca/dataset/well-records).

[Go Back to Map\(\)](#)

Well ID

Well ID Number: 7296142

Well Audit Number: Z262351

Well Tag Number:

This table contains information from the original well record and any subsequent updates.

Well Location

Address of Well Location	(NO CIVIC) MONTREAL ROAD
Township	GLOUCESTER TOWNSHIP
Lot	006
Concession	JG
County/District/Municipality	OTTAWA-CARLETON
City/Town/Village	OTTAWA
Province	ON
Postal Code	n/a
UTM Coordinates	NAD83 — Zone 18 Easting: 448137.00 Northing: 5031551.00
Municipal Plan and Sublot Number	

Other

Overburden and Bedrock Materials Interval

General Colour	Most Common Material	Other Materials	General Description	Depth From	Depth To
----------------	----------------------	-----------------	---------------------	------------	----------

Annular Space/Abandonment Sealing Record

Depth From	Depth To	Type of Sealant Used (Material and Type)	Volume Placed
------------	----------	--	---------------

17 ft	0 ft	3/8 HOLEPLUG	
-------	------	--------------	--

0 ft	17 ft	MONITORING WELL ABANDONMENT	
------	-------	-----------------------------	--

Method of Construction & Well Use

Method of Construction	Well Use
------------------------	----------

Status of Well

Abandoned-Other

Construction Record - Casing

Inside Diameter	Open Hole or material	Depth From	Depth To
-----------------	-----------------------	------------	----------

Construction Record - Screen

Outside Diameter	Material	Depth From	Depth To
------------------	----------	------------	----------

Well Contractor and Well Technician Information

Well Contractor's Licence Number: 1119

Results of Well Yield Testing

After test of well yield, water was	OTHER
If pumping discontinued, give reason	NOT TESTED
Pump intake set at	
Pumping Rate	
Duration of Pumping	
Final water level	
If flowing give rate	
Recommended pump depth	
Recommended pump rate	
Well Production	
Disinfected?	Y

Draw Down & Recovery

Draw Down Time(min)	Draw Down Water level	Recovery Time(min)	Recovery Water level
SWL			
1		1	
2		2	
3		3	
4		4	
5		5	
10		10	
15		15	
20		20	
25		25	
30		30	
40		40	

45	45
50	50
60	60

Water Details

Water Found at Depth **Kind**

Hole Diameter

Depth **Depth** **Diameter**
From **To**

Audit Number: Z262351

Date Well Completed: August 18, 2017

Date Well Record Received by MOE: October 02, 2017

Related

[How to use a Ministry of the Environment map \(/page/how-use-ministry-environment-map#wells\)](/page/how-use-ministry-environment-map#wells)

Technical documentation: Metadata record (<https://data.ontario.ca/dataset/well-records/resource/3031344e-e3f2-48d5-888c-c1deadfd2f77>)

Updated: October 18, 2021

Published: March 20, 2014

[about Ontario \(https://www.ontario.ca/page/about-ontario\)](https://www.ontario.ca/page/about-ontario).

[accessibility \(https://www.ontario.ca/page/accessibility\)](https://www.ontario.ca/page/accessibility).

[news \(http://news.ontario.ca/newsroom/en\)](http://news.ontario.ca/newsroom/en).

[privacy \(https://www.ontario.ca/page/privacy-statement\)](https://www.ontario.ca/page/privacy-statement).

[terms of use \(https://www.ontario.ca/page/terms-use\)](https://www.ontario.ca/page/terms-use).

Follow the [COVID-19 restrictions and public health measures \(https://covid-19.ontario.ca/public-health-measures\)](https://covid-19.ontario.ca/public-health-measures) and [book your appointment to get vaccinated \(https://covid-19.ontario.ca/book-vaccine/\)](https://covid-19.ontario.ca/book-vaccine/).



Français(/fr/page/registre-de-puits)

Menu

FR(/FR/PAGE/REGISTRE-DE-PUITS)

Map: Well records

This map allows you to search and view well record information from reported wells in Ontario.

Full dataset is available in the [Open Data catalogue \(https://data.ontario.ca/dataset/well-records\)](https://data.ontario.ca/dataset/well-records).

[Go Back to Map\(\)](#)

Well ID

Well ID Number: 7296144

Well Audit Number: Z262350

Well Tag Number:

This table contains information from the original well record and any subsequent updates.

Well Location

Address of Well Location	(NO CIVIC) SAVARD AVE.
Township	GLOUCESTER TOWNSHIP
Lot	006
Concession	JG
County/District/Municipality	OTTAWA-CARLETON
City/Town/Village	OTTAWA
Province	ON
Postal Code	n/a
UTM Coordinates	NAD83 — Zone 18 Easting: 448024.00 Northing: 5031460.00
Municipal Plan and Sublot Number	

Other

Overburden and Bedrock Materials Interval

General Colour	Most Common Material	Other Materials	General Description	Depth From	Depth To
----------------	----------------------	-----------------	---------------------	------------	----------

Annular Space/Abandonment Sealing Record

Depth From	Depth To	Type of Sealant Used (Material and Type)	Volume Placed
------------	----------	--	---------------

18 ft	0 ft	/8 HOLEPLUG	
-------	------	-------------	--

0 ft	18 ft	MONITORING WELL ABANDONMENT	
------	-------	-----------------------------	--

Method of Construction & Well Use

Method of Construction	Well Use
------------------------	----------

Status of Well

Abandoned-Other

Construction Record - Casing

Inside Diameter	Open Hole or material	Depth From	Depth To
-----------------	-----------------------	------------	----------

Construction Record - Screen

Outside Diameter	Material	Depth From	Depth To
------------------	----------	------------	----------

Well Contractor and Well Technician Information

Well Contractor's Licence Number: 1119

Results of Well Yield Testing

After test of well yield, water was	OTHER
If pumping discontinued, give reason	NOT TESTED
Pump intake set at	
Pumping Rate	
Duration of Pumping	
Final water level	
If flowing give rate	
Recommended pump depth	
Recommended pump rate	
Well Production	
Disinfected?	Y

Draw Down & Recovery

Draw Down Time(min)	Draw Down Water level	Recovery Time(min)	Recovery Water level
SWL			
1		1	
2		2	
3		3	
4		4	
5		5	
10		10	
15		15	
20		20	
25		25	
30		30	
40		40	

45	45
50	50
60	60

Water Details

Water Found at Depth	Kind
----------------------	------

Hole Diameter

Depth From	Depth To	Diameter
------------	----------	----------

Audit Number: Z262350

Date Well Completed: August 18, 2017

Date Well Record Received by MOE: October 02, 2017

Related

[How to use a Ministry of the Environment map \(/page/how-use-ministry-environment-map#wells\)](/page/how-use-ministry-environment-map#wells)

Technical documentation: Metadata record (<https://data.ontario.ca/dataset/well-records/resource/3031344e-e3f2-48d5-888c-c1deadfd2f77>)

Updated: October 18, 2021

Published: March 20, 2014

[about Ontario \(https://www.ontario.ca/page/about-ontario\)](https://www.ontario.ca/page/about-ontario)

[accessibility \(https://www.ontario.ca/page/accessibility\)](https://www.ontario.ca/page/accessibility)

[news \(http://news.ontario.ca/newsroom/en\)](http://news.ontario.ca/newsroom/en)

[privacy \(https://www.ontario.ca/page/privacy-statement\)](https://www.ontario.ca/page/privacy-statement)

[terms of use \(https://www.ontario.ca/page/terms-use\)](https://www.ontario.ca/page/terms-use)

Follow the [COVID-19 restrictions and public health measures \(https://covid-19.ontario.ca/public-health-measures\)](https://covid-19.ontario.ca/public-health-measures) and [book your appointment to get vaccinated \(https://covid-19.ontario.ca/book-vaccine/\)](https://covid-19.ontario.ca/book-vaccine/).



Français(/fr/page/registre-de-puits)

Menu

FR(/FR/PAGE/REGISTRE-DE-PUITS)

Map: Well records

This map allows you to search and view well record information from reported wells in Ontario.

Full dataset is available in the [Open Data catalogue \(https://data.ontario.ca/dataset/well-records\)](https://data.ontario.ca/dataset/well-records).

[Go Back to Map\(\)](#)

Well ID

Well ID Number: 7296145

Well Audit Number: Z262348

Well Tag Number:

This table contains information from the original well record and any subsequent updates.

Well Location

Address of Well Location	(NO CIVIC) KENDALL AVE.
Township	GLOUCESTER TOWNSHIP
Lot	006
Concession	JG
County/District/Municipality	OTTAWA-CARLETON
City/Town/Village	OTTAWA
Province	ON
Postal Code	n/a
UTM Coordinates	NAD83 — Zone 18 Easting: 448012.00 Northing: 5031319.00
Municipal Plan and Sublot Number	

Other

Overburden and Bedrock Materials Interval

General Colour	Most Common Material	Other Materials	General Description	Depth From	Depth To
----------------	----------------------	-----------------	---------------------	------------	----------

Annular Space/Abandonment Sealing Record

Depth From	Depth To	Type of Sealant Used (Material and Type)	Volume Placed
17 ft	0 ft	3/8 HOLEPLUG	
0 ft	17 ft	MONITORING WELL ABANDONMENT	

Method of Construction & Well Use

Method of Construction	Well Use
------------------------	----------

Status of Well

Abandoned-Other

Construction Record - Casing

Inside Diameter	Open Hole or material	Depth From	Depth To
-----------------	-----------------------	------------	----------

Construction Record - Screen

Outside Diameter	Material	Depth From	Depth To
------------------	----------	------------	----------

Well Contractor and Well Technician Information

Well Contractor's Licence Number: 1119

Results of Well Yield Testing

After test of well yield, water was	OTHER
If pumping discontinued, give reason	NOT TESTED
Pump intake set at	
Pumping Rate	
Duration of Pumping	
Final water level	
If flowing give rate	
Recommended pump depth	
Recommended pump rate	
Well Production	
Disinfected?	Y

Draw Down & Recovery

Draw Down Time(min)	Draw Down Water level	Recovery Time(min)	Recovery Water level
SWL			
1		1	
2		2	
3		3	
4		4	
5		5	
10		10	
15		15	
20		20	
25		25	
30		30	
40		40	

45	45
50	50
60	60

Water Details

Water Found at Depth	Kind
----------------------	------

Hole Diameter

Depth From	Depth To	Diameter
------------	----------	----------

Audit Number: Z262348

Date Well Completed: August 18, 2017

Date Well Record Received by MOE: October 02, 2017

Related

[How to use a Ministry of the Environment map \(/page/how-use-ministry-environment-map#wells\)](/page/how-use-ministry-environment-map#wells)

Technical documentation: Metadata record (<https://data.ontario.ca/dataset/well-records/resource/3031344e-e3f2-48d5-888c-c1deadfd2f77>)

Updated: October 18, 2021

Published: March 20, 2014

[about Ontario \(https://www.ontario.ca/page/about-ontario\)](https://www.ontario.ca/page/about-ontario)

[accessibility \(https://www.ontario.ca/page/accessibility\)](https://www.ontario.ca/page/accessibility)

[news \(http://news.ontario.ca/newsroom/en\)](http://news.ontario.ca/newsroom/en)

[privacy \(https://www.ontario.ca/page/privacy-statement\)](https://www.ontario.ca/page/privacy-statement)

[terms of use \(https://www.ontario.ca/page/terms-use\)](https://www.ontario.ca/page/terms-use)

Follow the [COVID-19 restrictions and public health measures \(https://covid-19.ontario.ca/public-health-measures\)](https://covid-19.ontario.ca/public-health-measures) and [book your appointment to get vaccinated \(https://covid-19.ontario.ca/book-vaccine/\)](https://covid-19.ontario.ca/book-vaccine/).



Français(/fr/page/registre-de-puits)

Menu

FR(/FR/PAGE/REGISTRE-DE-PUITS)

Map: Well records

This map allows you to search and view well record information from reported wells in Ontario.

Full dataset is available in the [Open Data catalogue \(https://data.ontario.ca/dataset/well-records\)](https://data.ontario.ca/dataset/well-records).

[Go Back to Map\(\)](#)

Well ID

Well ID Number: 7296146

Well Audit Number: Z262347

Well Tag Number:

This table contains information from the original well record and any subsequent updates.

Well Location

Address of Well Location	(NO CIVIC) KENDALL AVE.
Township	GLOUCESTER TOWNSHIP
Lot	006
Concession	JG
County/District/Municipality	OTTAWA-CARLETON
City/Town/Village	OTTAWA
Province	ON
Postal Code	n/a
UTM Coordinates	NAD83 — Zone 18 Easting: 447990.00 Northing: 5031360.00
Municipal Plan and Sublot Number	

Other

Overburden and Bedrock Materials Interval

General Colour	Most Common Material	Other Materials	General Description	Depth From	Depth To
----------------	----------------------	-----------------	---------------------	------------	----------

Annular Space/Abandonment Sealing Record

Depth From	Depth To	Type of Sealant Used (Material and Type)	Volume Placed
17 ft	0 ft	3/8 HOLEPLUG	
0 ft	17 ft	MONITORING WELL ABANDONMENT	

Method of Construction & Well Use

Method of Construction	Well Use
------------------------	----------

Status of Well

Abandoned-Other

Construction Record - Casing

Inside Diameter	Open Hole or material	Depth From	Depth To
-----------------	-----------------------	------------	----------

Construction Record - Screen

Outside Diameter	Material	Depth From	Depth To
------------------	----------	------------	----------

Well Contractor and Well Technician Information

Well Contractor's Licence Number: 1119

Results of Well Yield Testing

After test of well yield, water was	OTHER
If pumping discontinued, give reason	NOT TESTED
Pump intake set at	
Pumping Rate	
Duration of Pumping	
Final water level	
If flowing give rate	
Recommended pump depth	
Recommended pump rate	
Well Production	
Disinfected?	Y

Draw Down & Recovery

Draw Down Time(min)	Draw Down Water level	Recovery Time(min)	Recovery Water level
SWL			
1		1	
2		2	
3		3	
4		4	
5		5	
10		10	
15		15	
20		20	
25		25	
30		30	
40		40	

45	45
50	50
60	60

Water Details

Water Found at Depth	Kind
----------------------	------

Hole Diameter

Depth From	Depth To	Diameter
------------	----------	----------

Audit Number: Z262347

Date Well Completed: August 18, 2017

Date Well Record Received by MOE: October 02, 2017

Related

[How to use a Ministry of the Environment map \(/page/how-use-ministry-environment-map#wells\)](/page/how-use-ministry-environment-map#wells)

Technical documentation: Metadata record (<https://data.ontario.ca/dataset/well-records/resource/3031344e-e3f2-48d5-888c-c1deadfd2f77>)

Updated: October 18, 2021

Published: March 20, 2014

[about Ontario \(https://www.ontario.ca/page/about-ontario\)](https://www.ontario.ca/page/about-ontario)

[accessibility \(https://www.ontario.ca/page/accessibility\)](https://www.ontario.ca/page/accessibility)

[news \(http://news.ontario.ca/newsroom/en\)](http://news.ontario.ca/newsroom/en)

[privacy \(https://www.ontario.ca/page/privacy-statement\)](https://www.ontario.ca/page/privacy-statement)

[terms of use \(https://www.ontario.ca/page/terms-use\)](https://www.ontario.ca/page/terms-use)

Follow the [COVID-19 restrictions and public health measures \(https://covid-19.ontario.ca/public-health-measures\)](https://covid-19.ontario.ca/public-health-measures) and [book your appointment to get vaccinated \(https://covid-19.ontario.ca/book-vaccine/\)](https://covid-19.ontario.ca/book-vaccine/).



Français(/fr/page/registre-de-puits)

Menu

FR(/FR/PAGE/REGISTRE-DE-PUITS)

Map: Well records

This map allows you to search and view well record information from reported wells in Ontario.

Full dataset is available in the [Open Data catalogue \(https://data.ontario.ca/dataset/well-records\)](https://data.ontario.ca/dataset/well-records).

[Go Back to Map\(\)](#)

Well ID

Well ID Number: 7296149

Well Audit Number: Z262342

Well Tag Number:

This table contains information from the original well record and any subsequent updates.

Well Location

Address of Well Location	(NO CIVIC) CY AVE.
Township	GLOUCESTER TOWNSHIP
Lot	006
Concession	JG
County/District/Municipality	OTTAWA-CARLETON
City/Town/Village	Ottawa
Province	ON
Postal Code	n/a
UTM Coordinates	NAD83 — Zone 18 Easting: 448140.00 Northing: 5031399.00
Municipal Plan and Sublot Number	

Other

Overburden and Bedrock Materials Interval

General Colour	Most Common Material	Other Materials	General Description	Depth From	Depth To
----------------	----------------------	-----------------	---------------------	------------	----------

Annular Space/Abandonment Sealing Record

Depth From	Depth To	Type of Sealant Used (Material and Type)	Volume Placed
------------	----------	--	---------------

17 ft	0 ft	3/8 HOLEPLUG	
-------	------	--------------	--

0 ft	17 ft	MONITORING WELL ABANDONMENT	
------	-------	-----------------------------	--

Method of Construction & Well Use

Method of Construction	Well Use
------------------------	----------

Status of Well

Abandoned-Other

Construction Record - Casing

Inside Diameter	Open Hole or material	Depth From	Depth To
-----------------	-----------------------	------------	----------

Construction Record - Screen

Outside Diameter	Material	Depth From	Depth To
------------------	----------	------------	----------

Well Contractor and Well Technician Information

Well Contractor's Licence Number: 1119

Results of Well Yield Testing

After test of well yield, water was	OTHER
If pumping discontinued, give reason	NOT TESTED
Pump intake set at	
Pumping Rate	
Duration of Pumping	
Final water level	
If flowing give rate	
Recommended pump depth	
Recommended pump rate	
Well Production	
Disinfected?	Y

Draw Down & Recovery

Draw Down Time(min)	Draw Down Water level	Recovery Time(min)	Recovery Water level
SWL			
1		1	
2		2	
3		3	
4		4	
5		5	
10		10	
15		15	
20		20	
25		25	
30		30	
40		40	

45	45
50	50
60	60

Water Details

Water Found at Depth	Kind
----------------------	------

Hole Diameter

Depth From	Depth To	Diameter
------------	----------	----------

Audit Number: Z262342

Date Well Completed: August 18, 2017

Date Well Record Received by MOE: October 02, 2017

Related

[How to use a Ministry of the Environment map \(/page/how-use-ministry-environment-map#wells\)](/page/how-use-ministry-environment-map#wells)

Technical documentation: Metadata record (<https://data.ontario.ca/dataset/well-records/resource/3031344e-e3f2-48d5-888c-c1deadfd2f77>)

Updated: October 18, 2021

Published: March 20, 2014

[about Ontario \(https://www.ontario.ca/page/about-ontario\)](https://www.ontario.ca/page/about-ontario)

[accessibility \(https://www.ontario.ca/page/accessibility\)](https://www.ontario.ca/page/accessibility)

[news \(http://news.ontario.ca/newsroom/en\)](http://news.ontario.ca/newsroom/en)

[privacy \(https://www.ontario.ca/page/privacy-statement\)](https://www.ontario.ca/page/privacy-statement)

[terms of use \(https://www.ontario.ca/page/terms-use\)](https://www.ontario.ca/page/terms-use)

Address of Well Location (Street Number/Name, RR) **285 Palace Road** Township **Ottawa** Lot _____ Concession _____
 County/District/Municipality **Ottawa** City/Town/Village **Ottawa** Province **Ontario** Postal Code _____
 UTM Coordinates Zone Easting Northing GPS Unit Make Model Mode of Operation: Undifferentiated Averaged
 NAD 83 **18H478415031388** **Garmin Etrex** Differentiated, specify _____

Overburden and Bedrock Materials (see instructions on the back of this form)

General Colour	Most Common Material	Other Materials	General Description	Depth (Metres) From	Depth (Metres) To
	blown sand + gravel	traces silt		0	2.5
	clay	silty clay sand + gravel		2.5	3.0

Hole Details

Depth (Metres) From	Depth (Metres) To	Diameter (Centimetres)
0	3.0	20

Water Use

Public Industrial Not used Other, specify _____
 Domestic Commercial Dewatering
 Livestock Municipal Monitoring
 Irrigation Test Hole Cooling & Air Conditioning

Method of Construction

Cable Tool Air Percussion Digging
 Rotary (Conventional) Diamond Boring
 Rotary (Reverse) Jetting Other, specify **HSA**
 Rotary (Air) Driving

Status of Well

Test Hole Abandoned, Insufficient Supply
 Replacement Well Abandoned, Poor Water Quality
 Dewatering Well Other, specify _____
 Alteration (Construction) Abandoned, other, specify _____

No Casing and Screen Used Yes No

Static Water Level Test _____ Metres

Screen

Galvanized Steel Fibreglass Concrete Plastic

Outside Diameter (Centimetres) **5.8** Slot No. **10**

Construction Details

Inside Diameter (Centimetres)	Material (steel, plastic, fibreglass, concrete, galvanized)	Wall Thickness	Depth (Metres) From	Depth (Metres) To
5.1	PVC	Sched 40	0	1.5

Water Details

Water found at Depth _____ Metres Gas Fresh Salty Sulphur Minerals
 Water found at Depth _____ Metres Gas Fresh Salty Sulphur Minerals
 Water found at Depth _____ Metres Gas Fresh Salty Sulphur Minerals

Annular Space/Abandonment Sealing Record

Depth Set at (Metres) From	Depth Set at (Metres) To	Type of Sealant Used (Material and Type)	Volume Used (Cubic Metres)
0	1.0	Bentonite	30 kgs

Disinfected Yes No If no, provide reason: **Monitoring Well** Date Master Well Completed (yyyy/mm/dd) **2008/06/19**

Cluster Information (Please also fill out the additional Cluster Well Information for Well Construction for each parcel of land and cluster.)

Total Wells in Cluster **2** Please indicate Number of Cluster Well Information Log Sheets Submitted **1**
 Total Wells on this Property **unknown**

Location of Well Cluster

Detailed Map must be provided as an attachment no larger than legal size (8.5" x 14"). Sketches are not allowed.
 Check box to confirm detailed map is provided as per Section 11.1 (3)

Consent to release additional information concerning the cluster to the Director upon request


Well Contractor and Well Technician Information

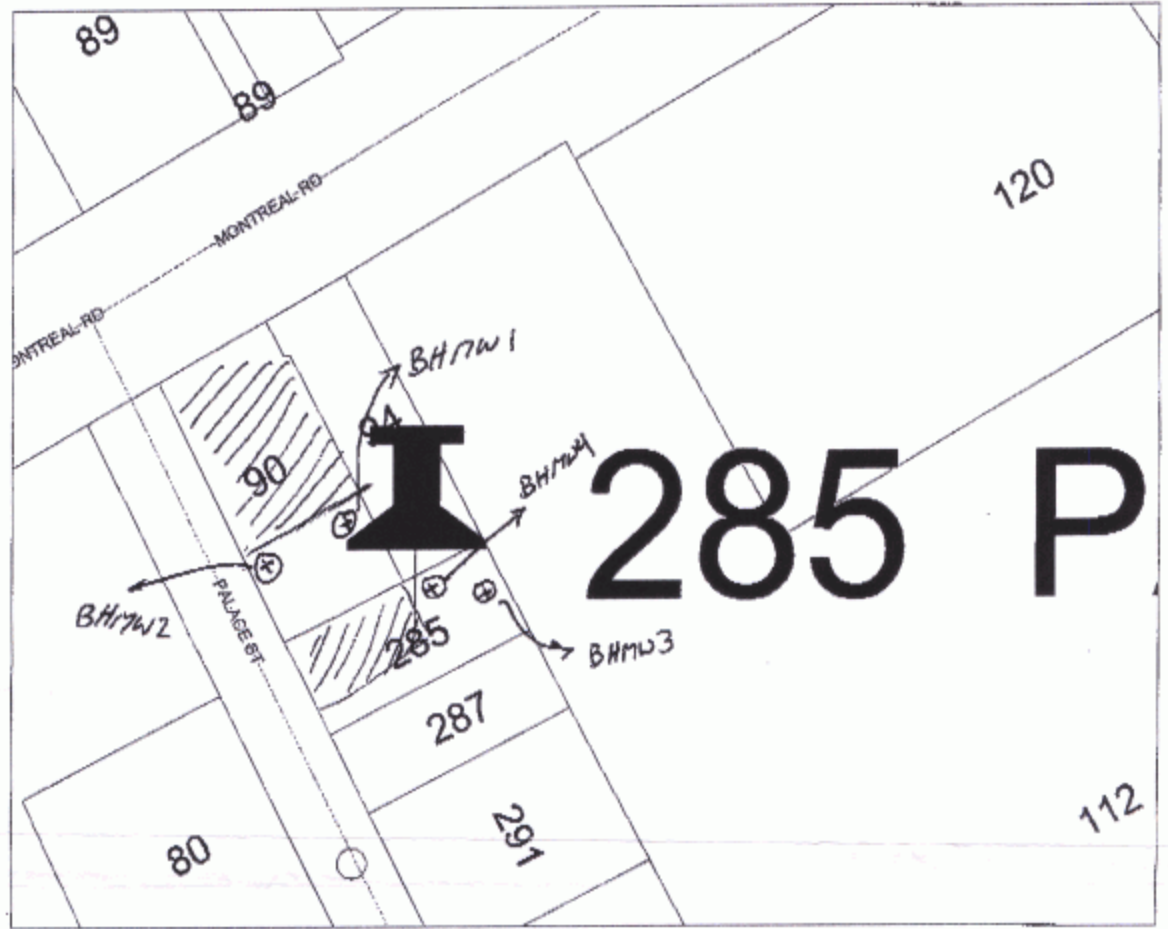
Business Name of Well Contractor **George Downing Estate Drilling** Well Contractor's Licence No. **1844**
 Business Address (Street No/Name, number, RR) **410 Rue Principale Grenville Sur La Roche** Municipality _____
 Province **QC** Postal Code **J0V1B0** Business E-mail Address **downing@xplornet.com**
 Telephone No. (inc. area code) **192426469** Name of Well Technician (Last Name, First Name) **Downing, Bruce**
 Technician's Licence No. **2173** Signature of Technician **Bruce Downing** Date Submitted (yyyy/mm/dd) **2008/07/03**

Ministry Use Only

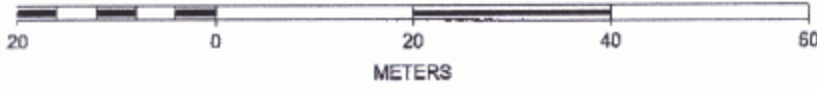
Audit No. **M 01053** Well Contractor No. _____
 Date Received (yyyy/mm/dd) **AUG 11 2008** Date of Inspection (yyyy/mm/dd) _____
 Remarks _____

Ottawa

- Roads
- Transportation
- Property
 -  Property Parcels
- Surface Water
- Boundaries



SCALE 1 : 701



M01053

AUG 11 2008

C03052

C-1844

Address of Well Location (Street Number/Name, RR) **90-92 Montreal Road** Township _____ Lot _____ Concession _____
 County/District/Municipality _____ City/Town/Village **Ottawa** Province **Ontario** Postal Code _____

UTM Coordinates Zone Easting Northing GPS Unit Make Model Mode of Operation: Undifferentiated Averaged
 NAD 83 18 447838503 1348 Garmin Etrex Differentiated, specify _____

Overburden and Bedrock Materials (see instructions on the back of this form)				
General Colour	Most Common Material	Other Materials	General Description	Depth (Metres) From To
Brown	Sand + Gravel			0 1.0
Grey	Clay + Silt Sand + gravel			1.0 4.0
Grey	Fractured bedrock			4.0 5.0

Hole Details		
Depth (Metres) From To	Diameter (Centimetres)	
0 5.0	20	

Water Use

Public Industrial Not used Other, specify _____
 Domestic Commercial Dewatering
 Livestock Municipal Monitoring
 Irrigation Test Hole Cooling & Air Conditioning

Method of Construction

Cable Tool Air Percussion Digging
 Rotary (Conventional) Diamond Boring
 Rotary (Reverse) Jetting Other, specify **HSA**
 Rotary (Air) Driving

Status of Well

Test Hole Abandoned, Insufficient Supply
 Replacement Well Abandoned, Poor Water Quality
 Dewatering Well Other, specify _____
 Alteration (Construction) Abandoned, other, specify _____

No Casing and Screen Used Yes No

Static Water Level Test _____ Metres

Screen

Galvanized Steel Fibreglass Concrete Plastic

Outside Diameter (Centimetres) **5.8** Slot No. **10**

Construction Details				
Inside Diameter (Centimetres)	Material (steel, plastic, fibreglass, concrete, galvanized)	Wall Thickness	Depth (Metres) From To	
5.1	PVC	Sched 40	0	2.0

Water Details

Water found at Depth _____ Metres Gas Fresh Salty Sulphur Minerals
 Water found at Depth _____ Metres Gas Fresh Salty Sulphur Minerals
 Water found at Depth _____ Metres Gas Fresh Salty Sulphur Minerals

Annular Space/Abandonment Sealing Record			
Depth Set at (Metres) From To	Type of Sealant Used (Material and Type)	Volume Used (Cubic Metres)	
0.1 1.5	Bentonite	40 Kgs	

Disinfected Yes No If no, provide reason: **Monitoring Well** Date Master Well Completed (yyyy/mm/dd) **2008/06/19**

Cluster Information (Please also fill out the additional Cluster Well Information for Well Construction for each parcel of land and cluster.)

Total Wells in Cluster **2** Please indicate Number of Cluster Well Information Log Sheets Submitted
 Total Wells on this Property **unknown** **1**

Location of Well Cluster

Detailed Map must be provided as an attachment no larger than legal size (8.5" x 14"). Sketches are not allowed.
 Check box to confirm detailed map is provided as per Section 11.1 (3)

Consent to release additional information concerning the cluster to the Director upon request

Well Contractor and Well Technician Information

Business Name of Well Contractor **George Downing Estate Drilling** Well Contractor's Licence No. **1181414**
 Business Address (Street No./Name, number, RR) **410 Rue Principale Granville Sur la Ronge** Municipality _____
 Province **QC** Postal Code **J0Y 1B0** Business E-mail Address **downing@explornet.com**
 Bus. Telephone No. (inc. area code) **819 242 6469** Name of Well Technician (Last Name, First Name) **Downing, Bruce**
 Well Technician's Licence No. **2173** Signature of Technician **Bruce Downing** Date Submitted (yyyy/mm/dd) **2008/07/03**

Ministry Use Only

Audit No. **M 01052** Well Contractor No. _____
 Date Received (yyyy/mm/dd) **AUG 21 2008** Date of Inspection (yyyy/mm/dd) _____
 Remarks _____

Well Tag No. **A 068526**
(Well Tag No.)
A068526

Address of Well Location (Street Number/Name, RR) <i>90-92 Montreal Road</i>				Lot	Concession	Township	County/District/Municipality		
City/Town/Village <i>Ottawa</i>		Province <i>Ontario</i>	Postal Code		GPS Unit Make <i>GARMIN</i>	Model <i>ETREX</i>	Unit Mode of Operation <input type="checkbox"/> Undifferentiated <input checked="" type="checkbox"/> Averaged <input type="checkbox"/> Differentiated, specify:	Signature of Technician/Contractor <i>Bruce Downing</i>	Date (yyyy/mm/dd) <i>2008/07/03</i>

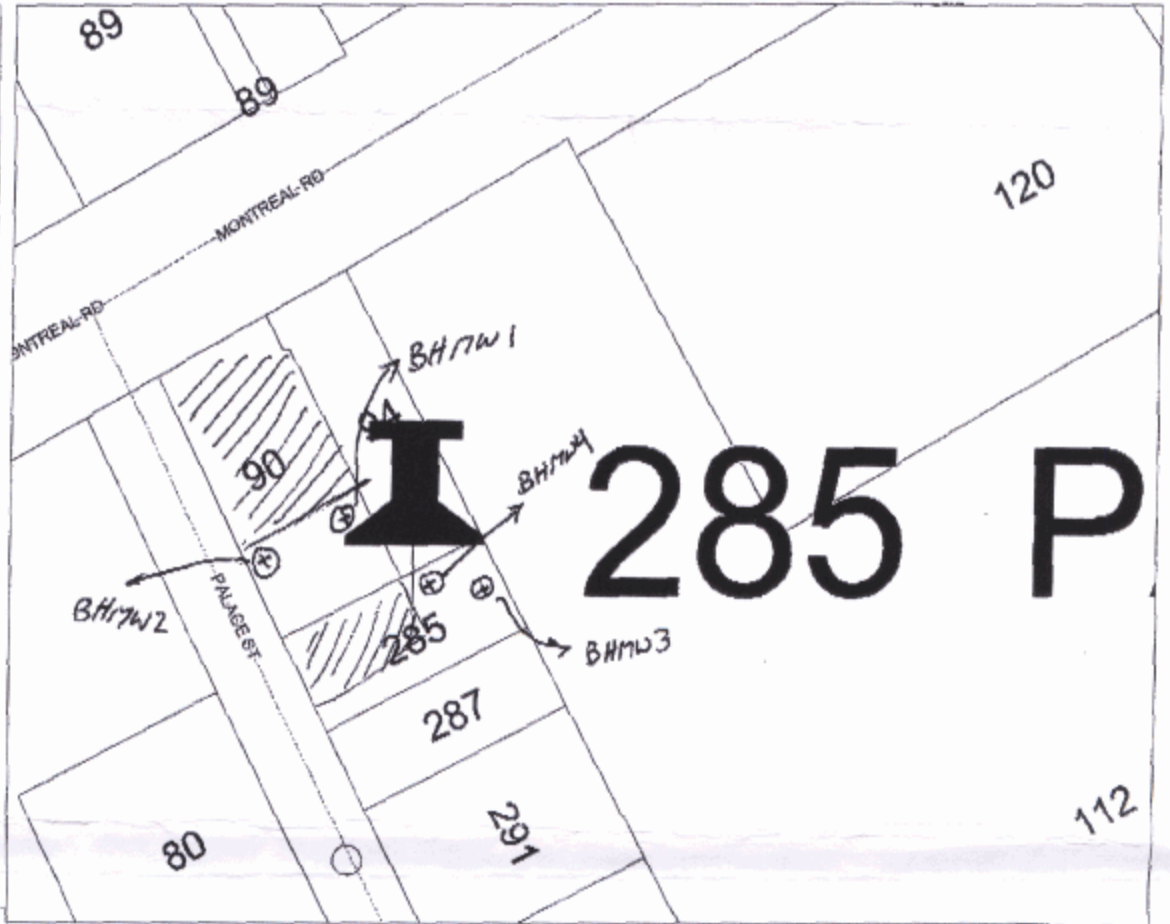
Well # on Sketch	Zone	UTM Coordinates		Full Depth of Hole (metres)	Hole Diameter (cm)	Method of Construction	Casing Material	Casing Length (metres)	Screen Interval (metres)		Annular Space Sealant Used	Static Water Level (metres)	Abandonment Sealant Used	Comments	Date of Completion (yyyy/mm/dd)
		Easting	Northing						From	To					
<i>NW #2</i>	<i>18</i>	<i>447831</i>	<i>15031344</i>	<i>4.0</i>	<i>70</i>	<i>HSA</i>	<i>PVC</i>	<i>1.5</i>	<i>1.5</i>	<i>40</i>	<i>Bentonite</i>				<i>2008/06/19</i>

Well Contractor and Well Technician Information			
Business Name of Well Contractor <i>George Downing Estate Drilling Ltd</i>		Business Address (Street Number/Name, RR) <i>410 Rue Principale Grenville Sur La Rouge</i>	
Postal Code <i>K0V 1B0</i>	Business Telephone No. (inc. area code) <i>811924264</i>	Well Contractor's Licence No. <i>1844</i>	Business E-mail Address <i>downing@xplornet.com</i>
Name of Well Technician (First Name, Last Name) <i>Bruce Downing</i>		Well Technician's Licence No. <i>2173</i>	Date Submitted (yyyy/mm/dd) <i>2008/07/03</i>
		Signature of Technician <i>Bruce Downing</i>	

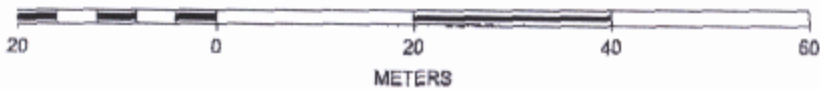
Date 1st Well in Cluster Constructed (yyyy/mm/dd) <i>2008/06/19</i>	Date Last Well in Cluster Constructed (yyyy/mm/dd) <i>2008/06/19</i>
Ministry Use Only	
Date Received (yyyy/mm/dd) <i>AUG 21 2008</i>	Date Inspected (yyyy/mm/dd)
Audit No. <i>C 03051</i>	Remarks <i>M01052</i>

Ottawa

Roads
 Transportation
 Property
 Property Parcels
 Surface Water
 Boundaries



SCALE 1 : 701



AUG 21 2008

M01052
C03051

C-1844

Address of Well Location (Street Number/Name, RR) **90-92 Montreal Road** Township _____ Lot _____ Concession _____
 County/District/Municipality _____ City/Town/Village **Ottawa** Province **Ontario** Postal Code _____

UTM Coordinates Zone Easting Northing GPS Unit Make Model Mode of Operation: Undifferentiated Averaged
 NAD 83 18 447838503 1348 Garmin Etrex Differentiated, specify _____

Overburden and Bedrock Materials (see instructions on the back of this form)				
General Colour	Most Common Material	Other Materials	General Description	Depth (Metres) From To
Brown	Sand + Gravel			0 1.0
Grey	Clay + Silt Sand + gravel			1.0 4.0
Grey	Fractured bedrock			4.0 5.0

Hole Details		
Depth (Metres) From To	Diameter (Centimetres)	
0 5.0	20	

Water Use

Public Industrial Not used Other, specify _____
 Domestic Commercial Dewatering
 Livestock Municipal Monitoring
 Irrigation Test Hole Cooling & Air Conditioning

Method of Construction

Cable Tool Air Percussion Digging
 Rotary (Conventional) Diamond Boring
 Rotary (Reverse) Jetting Other, specify **HSA**
 Rotary (Air) Driving

Status of Well

Test Hole Abandoned, Insufficient Supply
 Replacement Well Abandoned, Poor Water Quality
 Dewatering Well Other, specify _____
 Alteration (Construction) Abandoned, other, specify _____

No Casing and Screen Used Yes No

Static Water Level Test _____ Metres

Screen

Galvanized Steel Fibreglass Concrete Plastic

Outside Diameter (Centimetres) **5.8** Slot No. **10**

Construction Details				
Inside Diameter (Centimetres)	Material (steel, plastic, fibreglass, concrete, galvanized)	Wall Thickness	Depth (Metres) From To	
5.1	PVC	Sched 40	0	2.0

Water Details

Water found at Depth _____ Metres Gas Fresh Salty Sulphur Minerals
 Water found at Depth _____ Metres Gas Fresh Salty Sulphur Minerals
 Water found at Depth _____ Metres Gas Fresh Salty Sulphur Minerals

Annular Space/Abandonment Sealing Record			
Depth Set at (Metres) From To	Type of Sealant Used (Material and Type)	Volume Used (Cubic Metres)	
0.1 1.5	Bentonite	40 Kgs	

Disinfected Yes No If no, provide reason: **Monitoring Well** Date Master Well Completed (yyyy/mm/dd) **2008/06/19**

Cluster Information (Please also fill out the additional Cluster Well Information for Well Construction for each parcel of land and cluster.)

Total Wells in Cluster **2** Please indicate Number of Cluster Well Information Log Sheets Submitted
 Total Wells on this Property **unknown** **1**

Location of Well Cluster

Detailed Map must be provided as an attachment no larger than legal size (8.5" x 14"). Sketches are not allowed.
 Check box to confirm detailed map is provided as per Section 11.1 (3)

Consent to release additional information concerning the cluster to the Director upon request

Well Contractor and Well Technician Information

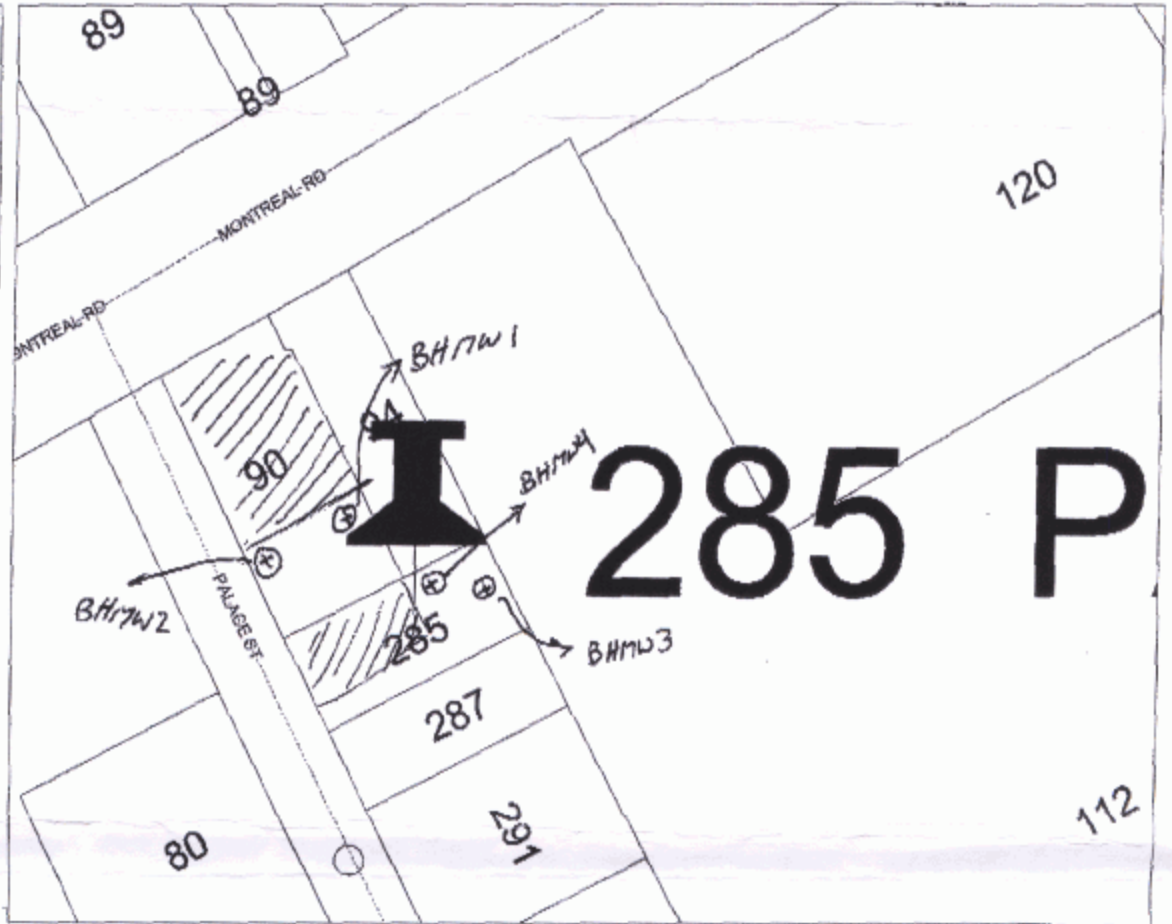
Business Name of Well Contractor **George Downing Estate Drilling** Well Contractor's Licence No. **1181414**
 Business Address (Street No./Name, number, RR) **410 Rue Principale Granville Sur la Ronge** Municipality _____
 Province **QC** Postal Code **J0Y1B0** Business E-mail Address **downing@explornet.com**
 Bus. Telephone No. (inc. area code) **819 242 6469** Name of Well Technician (Last Name, First Name) **Downing, Bruce**
 Well Technician's Licence No. **2173** Signature of Technician **Bruce Downing** Date Submitted (yyyy/mm/dd) **2008/07/03**

Ministry Use Only

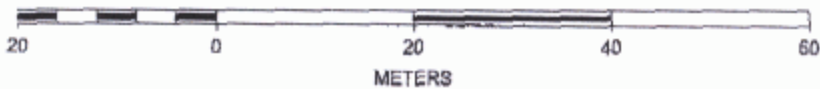
Audit No. **M 01052** Well Contractor No. _____
 Date Received (yyyy/mm/dd) **AUG 21 2008** Date of Inspection (yyyy/mm/dd) _____
 Remarks _____

Ottawa

Roads
 Transportation
 Property
 Property Parcels
 Surface Water
 Boundaries



SCALE 1 : 701



AUG 21 2008

M01052
C03051

C-1844

Location and Construction of the Master Well in the Cluster

Address of Well Location (Street Number/Name, RR) **149 Montreal Road / 268 Durocher St.** Township **Lot** Concession

County/District/Municipality **Ottawa** City/Town/Village **Ontario** Province **Postal Code**

UTM Coordinates Zone Easting Northing GPS Unit Make Model **Garmin Etrex** Mode of Operation: Undifferentiated Averaged
 Differentiated, specify

Overburden and Bedrock Materials (see instructions on the back of this form)

General Colour	Most Common Material	Other Materials	General Description	Depth (Metres)	
				From	To
	Asphalt			0	0.1
	BROWN Sand fill crushed stone, dry			0.1	1.0
	Lt to Dk Brown Silty sand fill med grained			1.0	1.5
	Dk Brown Sandy shale w/ silt dense, dry to moist			1.5	3.0

Hole Details

Depth (Metres)	Diameter (Centimetres)	
	From	To
0	3.0	70

Water Use

Public Industrial Not used Other, specify

Domestic Commercial Dewatering

Livestock Municipal Monitoring

Irrigation Test Hole Cooling & Air Conditioning

Method of Construction

Cable Tool Air Percussion Digging

Rotary (Conventional) Diamond Boring

Rotary (Reverse) Jetting Other, specify **HSA**

Rotary (Air) Driving

Status of Well

Test Hole Abandoned, Insufficient Supply

Replacement Well Abandoned, Poor Water Quality

Dewatering Well Other, specify

Alteration (Construction) Abandoned, other, specify

No Casing and Screen Used Yes No

Static Water Level Test Yes No **1.6** Metres

Screen

Galvanized Steel Fibreglass Concrete Plastic

Outside Diameter (Centimetres) **5.8** Slot No. **10**

Water Details

Water found at Depth Gas Fresh Salty Sulphur Minerals

Water found at Depth Gas Fresh Salty Sulphur Minerals

Water found at Depth Gas Fresh Salty Sulphur Minerals

Disinfected Yes No If no, provide reason: **Monitoring well** Date Master Well Completed (yyyy/mm/dd) **2008/11/06**

Cluster Information (Please also fill out the additional Cluster Well Information for Well Construction for each parcel of land and cluster.)

Total Wells in Cluster **2** Please indicate Number of Cluster Well Information Log Sheets Submitted

Total Wells on this Property **unknown** **1**

Location of Well Cluster

Detailed Map must be provided as an attachment no larger than legal size (8.5" x 14"). Sketches are not allowed.

Check box to confirm detailed map is provided as per Section 11.1 (3)

Consent to release additional information concerning the cluster to

Construction Details

Inside Diameter (Centimetres)	Material (steel, plastic, fibreglass, concrete, galvanized)	Wall Thickness	Depth (Metres)	
			From	To
5.1	Steel	Sched 40	0	1.5

Annular Space/Abandonment Sealing Record

Depth Set at (Metres)		Type of Sealant Used (Material and Type)	Volume Used (Cubic Metres)
From	To		
0.3	1.0	Bentonite	22 Kys

Well Contractor and Well Technician Information

Business Name of Well Contractor **George Downing Estate Drilling Ltd** Well Contractor's Licence No. **1 | 8 | 4 | 4**

Business Address (Street No, Name, number, RR) **410 Rue Principale Grenville-sur-la-Rouge** Municipality

Province **QC** Postal Code **J0V 1B0** Business E-mail Address **downing@xplplanet.com**

Bus. Telephone No. (inc. area code) **8192426469** Name of Well Technician (Last Name, First Name) **Downing, Bruce**

Well Technician's Licence No. **2173** Signature of Technician **Bruce Downing** Date Submitted (yyyy/mm/dd) **2008/11/25**

Ministry Use Only

Audit No. **M 02914** Well Contractor No.

Date Received (yyyy/mm/dd) **DEC 09 2008** Date of Inspection (yyyy/mm/dd)

Remarks

PROJECT

Phase I & II Environmental Site Assessment
Vanier Grill
149 Montreal Road
Ottawa, Ontario

"COPYRIGHT 2008"



LEVAC ROBICHAUD LECLERC ASSOCIATES LTD.
Project Managers and Consulting Engineers

ROCKLAND, ON
TEL: (613) 446-7777

GATINEAU, QUE
TEL: (819) 243-3063

HAWKESBURY, ON
TEL: (613) 632-5105

DRAWING TITLE

Site Plan
& Borehole Location

CLIENT

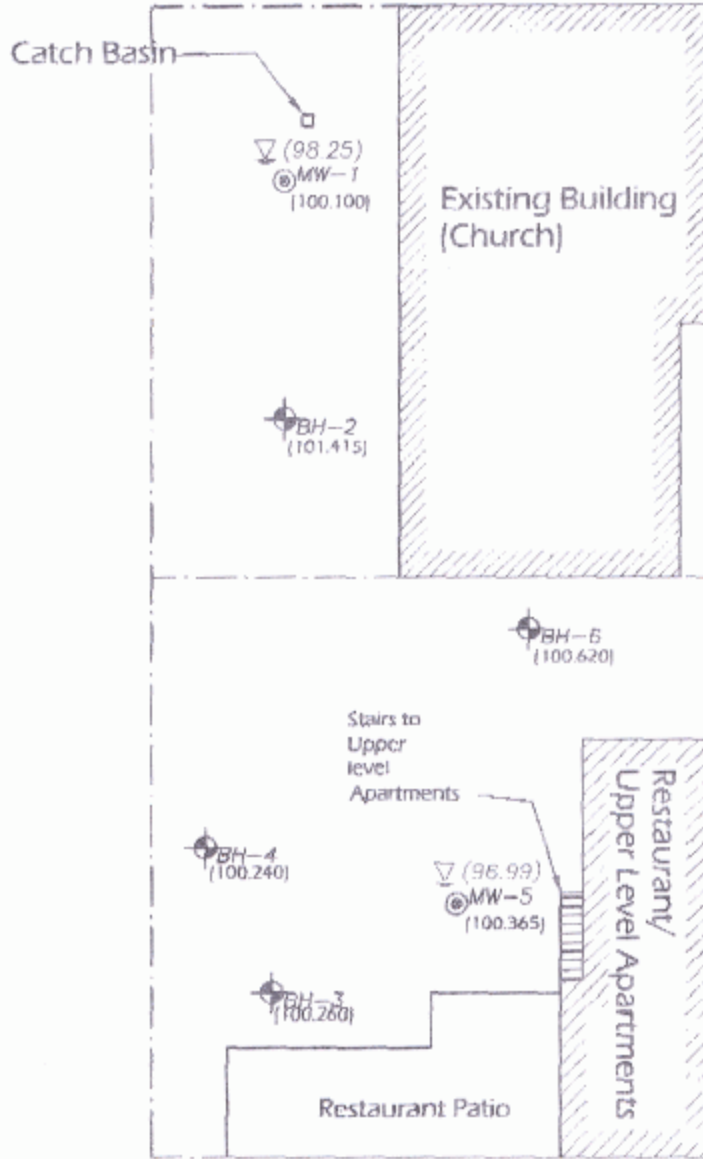


DATE
November 2008

FILE
08666

DWG No.
Figure 2

St. Paul Street



Durocher Street

Montreal Road

Legend

- Property Line
- Groundwater Elevation (11/07/2008)
- MW Monitoring Well
- BH Borehole
- Elevation



SCALE: 1:400

DEC 09 2008

Page: 2/4

15817

m02914

103211

From: 613-446-7777

NOV-25-2008 11:13:11

Location and Construction of the Master Well in the Cluster

Address of Well Location (Street Number/Name, RR) **149 Montreal Road / 268 Durocher St.** Township Lot Concession

County/District/Municipality City/Town/Village **Ottawa** Province **Ontario** Postal Code

UTM Coordinates Zone Easting Northing GPS Unit Make Model Mode of Operation: Undifferentiated Averaged
 Differentiated, specify

NAD 83 **184479375031510** **Garmin** **Etrex**

Overburden and Bedrock Materials (see instructions on the back of this form)

General Colour	Most Common Material	Other Materials	General Description	Depth (Metres)	
				From	To
Asphalt				0	0.1
Brown	Sand fill		crushed stone, dry	0.1	1.0
Lt to Dk Brown	Silty sand fill		med grained	1.0	1.5
Dk Brown	Sandy shale		silt dense, dry to moist	1.5	3.0

Hole Details

Depth (Metres)	Diameter (Centimetres)	
	From	To
0	3.0	70

Water Use

Public Industrial Not used Other, specify

Domestic Commercial Dewatering

Livestock Municipal Monitoring

Irrigation Test Hole Cooling & Air Conditioning

Method of Construction

Cable Tool Air Percussion Digging

Rotary (Conventional) Diamond Boring

Rotary (Reverse) Jetting Other, specify **HSA**

Rotary (Air) Driving

Status of Well

Test Hole Abandoned, Insufficient Supply

Replacement Well Abandoned, Poor Water Quality

Dewatering Well Other, specify

Alteration (Construction) Abandoned, other, specify

No Casing and Screen Used Yes No

Static Water Level Test Yes No **1.6** Metres

Screen

Galvanized Steel Fibreglass Concrete Plastic

Outside Diameter (Centimetres) **5.8** Slot No. **10**

Water Details

Water found at Depth Gas Fresh Salty Sulphur Minerals

Water found at Depth Gas Fresh Salty Sulphur Minerals

Water found at Depth Gas Fresh Salty Sulphur Minerals

Disinfected Yes No If no, provide reason: **Monitoring well** Date Master Well Completed (yyyy/mm/dd) **2008/11/06**

Cluster Information (Please also fill out the additional Cluster Well Information for Well Construction for each parcel of land and cluster.)

Total Wells in Cluster **2** Please indicate Number of Cluster Well Information Log Sheets Submitted

Total Wells on this Property **unknown**

Location of Well Cluster

Detailed Map must be provided as an attachment no larger than legal size (8.5" x 14"). Sketches are not allowed.

Check box to confirm detailed map is provided as per Section 11.1 (3)

Consent to release additional information concerning the cluster to

Construction Details

Inside Diameter (Centimetres)	Material (steel, plastic, fibreglass, concrete, galvanized)	Wall Thickness	Depth (Metres)	
			From	To
5.1	Steel	Sched 40	0	1.5

Annular Space/Abandonment Sealing Record

Depth Set at (Metres)		Type of Sealant Used (Material and Type)	Volume Used (Cubic Metres)
From	To		
0.3	1.0	Bentonite	22 Kys

Well Contractor and Well Technician Information

Business Name of Well Contractor **George Downing Estate Drilling Ltd** Well Contractor's Licence No. **1 | 8 | 4 | 4**

Business Address (Street No, Name, number, RR) **410 Rue Principale Grenville-sur-la-Rouge** Municipality

Province **QC** Postal Code **J0V1B0** Business E-mail Address **downing@xplarnet.com**

Bus. Telephone No. (inc. area code) **8192426469** Name of Well Technician (Last Name, First Name) **Downing, Bruce**

Well Technician's Licence No. **2173** Signature of Technician **Bruce Downing** Date Submitted (yyyy/mm/dd) **2008/11/25**

Ministry Use Only

Audit No. **M 02914** Well Contractor No.

Date Received (yyyy/mm/dd) **DEC 09 2008** Date of Inspection (yyyy/mm/dd)

Remarks

PROJECT

Phase I & II Environmental Site Assessment
Vanier Grill
149 Montreal Road
Ottawa, Ontario

"COPYRIGHT 2008"



LEVAC ROBICHAUD LEClerc ASSOCIATES LTD.
Project Managers and Consulting Engineers

ROCKLAND, ON
TEL: (613) 446-7777

GATINEAU, QUE
TEL: (819) 243-3063

HAWKESBURY, ON
TEL: (613) 632-5105

DRAWING TITLE

Site Plan
& Borehole Location

CLIENT

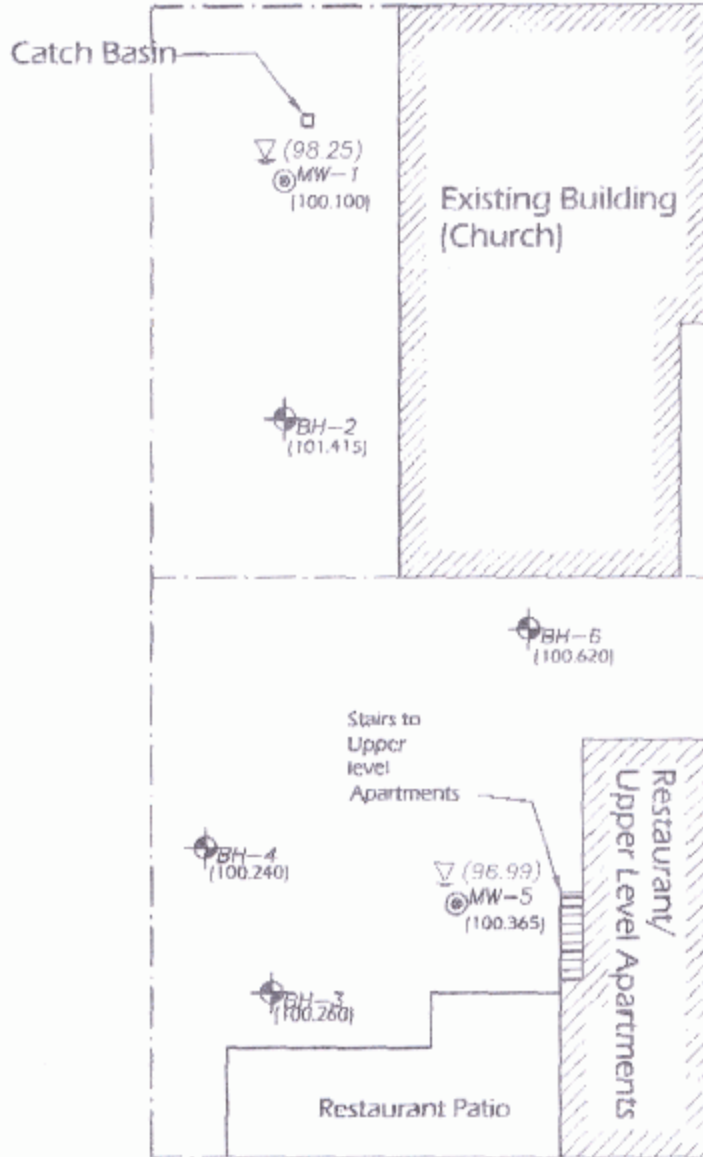


DATE
November 2008

FILE
08666

DWG No.
Figure 2

St. Paul Street



Durocher Street

Montreal Road

Legend

- Property Line
- Groundwater Elevation (11/07/2008)
- MW Monitoring Well
- BH Borehole
- Elevation



SCALE: 1:400

DEC 09 2008

Page: 2/4

15817 11807 41920W 0324

From: 613-446-7777

NOV-25-2008 11:13:11

Measurements recorded in: Metric Imperial

Well Owner's Information

First Name: Nexaco Reality Management
 Last Name / Organization: Nexaco Reality Management
 E-mail Address: [Blank]
 Well Constructed by Well Owner

Mailing Address (Street Number/Name): 20 Water St. North
 Municipality: Kitchener
 Province: ON
 Postal Code: N2H5A5
 Telephone No. (inc. area code): 5197440202

Well Location

Address of Well Location (Street Number/Name): 225 MONTREAL RD
 Township: Union
 Lot: [Blank]
 Concession: [Blank]

County/District/Municipality: CITY OF OTTAWA
 City/Town/Village: OTTAWA
 Province: Ontario
 Postal Code: K1L6C7

UTM Coordinates: Zone 18E, Easting 448151, Northing 5031641
 Municipal Plan and Sublot Number: [Blank]

Overburden and Bedrock Materials/Abandonment Sealing Record (see instructions on the back of this form)

General Colour	Most Common Material	Other Materials	General Description	Depth (m/ft) From	Depth (m/ft) To
Brown	Sand	Gravel	Fill	0	2.13
Grey	clay	s.H	Dense	2.13	2.74
Black	shale	Limestone	Very Fractured	2.74	4.57
GPS	Zone	Eastings	Northings		
#2	18T	448156	5031651		
#3	18T	448174	5031643		

Annular Space		
Depth Set at (m/ft) From	To	Type of Sealant Used (Material and Type)
0	0.30	Protective Cover w/cement
0.30	1.37	Bentonite chip
1.37	4.57	#3 SAND

Method of Construction: Boring, Air percussion, Other, specify [Blank]

Well Use: Public, Commercial, Not used, Domestic, Municipal, Dewatering, Test Hole, Monitoring, Irrigation, Cooling & Air Conditioning, Industrial, Other, specify [Blank]

Construction Record - Casing				Status of Well	
Inside Diameter (cm/in)	Open Hole OR Material (Galvanized, Fibreglass, Concrete, Plastic, Steel)	Wall Thickness (cm/in)	Depth (m/ft)		<input type="checkbox"/> Water Supply <input type="checkbox"/> Replacement Well <input type="checkbox"/> Test Hole <input type="checkbox"/> Recharge Well <input type="checkbox"/> Dewatering Well <input checked="" type="checkbox"/> Observation and/or Monitoring Hole <input type="checkbox"/> Alteration (Construction) <input type="checkbox"/> Abandoned, Insufficient Supply <input type="checkbox"/> Abandoned, Poor Water Quality <input type="checkbox"/> Abandoned, other, specify [Blank] <input type="checkbox"/> Other, specify [Blank]
			From	To	
5.08	Plastic	SC40	0	1.52	

Construction Record - Screen				
Outside Diameter (cm/in)	Material (Plastic, Galvanized, Steel)	Slot No.	Depth (m/ft)	
			From	To
5.08	Plastic	0-10	1.52	4.57

Water Details		Hole Diameter	
Water found at Depth (m/ft)	Kind of Water: <input type="checkbox"/> Fresh <input checked="" type="checkbox"/> Untested	Depth (m/ft) From	Diameter (cm/in) To
2.74 (m/ft)	<input type="checkbox"/> Gas <input type="checkbox"/> Other, specify [Blank]	0	15.24
	<input type="checkbox"/> Gas <input type="checkbox"/> Other, specify [Blank]		
	<input type="checkbox"/> Gas <input type="checkbox"/> Other, specify [Blank]		

Well Contractor and Well Technician Information

Business Name of Well Contractor: G.E.T. Drilling LTD
 Well Contractor's Licence No.: 7085
 Business Address (Street Number/Name): 278 Drive-in RD
 Municipality: Nepean

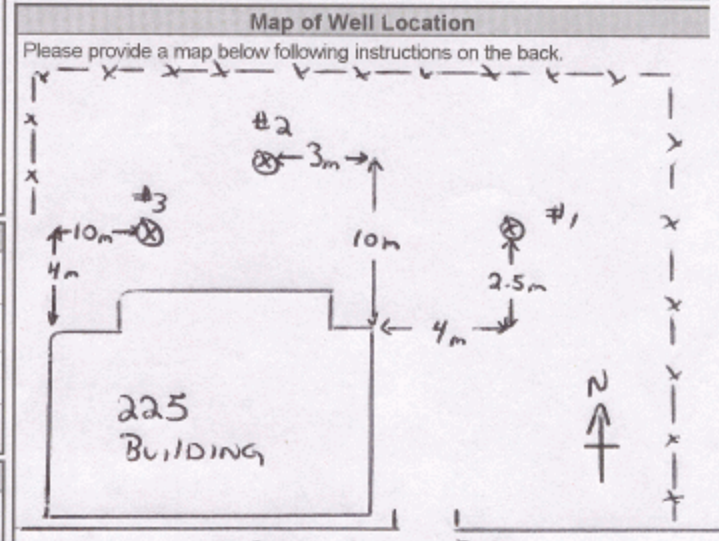
Province: ON
 Postal Code: K7R3L1
 Business E-mail Address: getdrilling@mycanda.ca

Bus. Telephone No. (inc. area code): 6133544767
 Name of Well Technician (Last Name, First Name): Turnbull, Mike

Well Technician's Licence No.: 3042
 Signature of Technician and/or Contractor: [Signature]
 Date Submitted: 20101121

Results of Well Yield Testing				
After test of well yield, water was: <input type="checkbox"/> Clear and sand free <input type="checkbox"/> Other, specify [Blank]	Draw Down		Recovery	
	Time (min)	Water Level (m/ft)	Time (min)	Water Level (m/ft)
If pumping discontinued, give reason: NOT TESTED	Static Level	1	1	
	Pump intake set at (m/ft)	2	2	
	Pumping rate (l/min / GPM)	3	3	
	Duration of pumping (hrs + min)	4	4	
	Final water level end of pumping (m/ft)	5	5	
	If flowing give rate (l/min / GPM)	10	10	
	Recommended pump depth (m/ft)	15	15	
	Recommended pump rate (l/min / GPM)	20	20	
	Well production (l/min / GPM)	25	25	
	Disinfected? <input type="checkbox"/> Yes <input type="checkbox"/> No	30	30	
	40	40		
	50	50		
	60	60		

Monitoring wells installed



Comments: Three monitoring wells installed. They all share the same depth.

Well owner's information package delivered: Yes No

Date Package Delivered: YYY YMM DD: 20101005

Date Work Completed: 20101005

Ministry Use Only
 Audit No.: Z121594
 Received: DEC 01 2010

Measurements recorded in: Metric Imperial

Well Owner's Information

First Name: Suncon Energy Products
 Last Name / Organization: [Redacted]
 Mailing Address (Street Number/Name): 3275 Rebecca St.
 Municipality: Oakville
 Province: ON
 Postal Code: L6L6N5

Well Location

Address of Well Location (Street Number/Name): 42 Monroel Rd.
 Township: [Redacted]
 City/Town/Village: OTTAWA
 Province: Ontario
 UTM Coordinates: NAD 83 Zone 18N Easting 844773 Northing 45031219

Overburden and Bedrock Materials/Abandonment Sealing Record (see instructions on the back of this form)

General Colour	Most Common Material	Other Materials	General Description	Depth (m/ft) From	Depth (m/ft) To
Blk	Asphalt		Hard	0	0.31
Gr	Gravel	Sand	Loose	0.31	1.22
Blun	Fine Sand		Loose, Hard	1.22	2.74
Gr	Silt	Gravel	Hard, Layered	2.74	6.1
Blk	SHALE		Fractured	6.1	8.53

Annular Space

Depth Set at (m/ft) From	Depth Set at (m/ft) To	Type of Sealant Used (Material and Type)	Volume Placed (m³/ft³)
0	0.31	Flushmortar/concrete	
0.31	6.71	3/8" Hole plug	
6.71	8.53	Sand	

Results of Well Yield Testing

After test of well yield, water was: <input type="checkbox"/> Clear and sand free <input type="checkbox"/> Other, specify	Draw Down		Recovery	
	Time (min)	Water Level (m/ft)	Time (min)	Water Level (m/ft)
If pumping discontinued, give reason:	Static Level			
	1		1	
	2		2	
	3		3	
	4		4	
	5		5	
Pump intake set at (m/ft)	2		2	
Pumping rate (l/min / GPM)	3		3	
Duration of pumping (hrs + min)	5		5	
Final water level end of pumping (m/ft)	10		10	
If flowing give rate (l/min / GPM)	15		15	
Recommended pump depth (m/ft)	20		20	
Recommended pump rate (l/min / GPM)	25		25	
Well production (l/min / GPM)	30		30	
Disinfected? <input type="checkbox"/> Yes <input type="checkbox"/> No	40		40	
	50		50	
	60		60	

Method of Construction

<input type="checkbox"/> Cable Tool	<input checked="" type="checkbox"/> Diamond	<input type="checkbox"/> Public	<input type="checkbox"/> Commercial	<input type="checkbox"/> Not used
<input type="checkbox"/> Rotary (Conventional)	<input type="checkbox"/> Jetting	<input type="checkbox"/> Domestic	<input type="checkbox"/> Municipal	<input type="checkbox"/> Dewatering
<input type="checkbox"/> Rotary (Reverse)	<input type="checkbox"/> Driving	<input type="checkbox"/> Livestock	<input checked="" type="checkbox"/> Test Hole	<input checked="" type="checkbox"/> Monitoring
<input type="checkbox"/> Boring	<input type="checkbox"/> Digging	<input type="checkbox"/> Irrigation	<input type="checkbox"/> Cooling & Air Conditioning	
<input type="checkbox"/> Air percussion		<input type="checkbox"/> Industrial		
<input type="checkbox"/> Other, specify		<input type="checkbox"/> Other, specify		

Construction Record - Casing

Inside Diameter (cm/in)	Open Hole OR Material (Galvanized, Fibreglass, Concrete, Plastic, Steel)	Wall Thickness (cm/in)	Depth (m/ft)		Status of Well
			From	To	
3.75	plastic	3.56	0	7.01	<input type="checkbox"/> Water Supply <input type="checkbox"/> Replacement Well <input checked="" type="checkbox"/> Test Hole <input type="checkbox"/> Recharge Well <input type="checkbox"/> Dewatering Well <input checked="" type="checkbox"/> Observation and/or Monitoring Hole <input type="checkbox"/> Alteration (Construction) <input type="checkbox"/> Abandoned, Insufficient Supply <input type="checkbox"/> Abandoned, Poor Water Quality <input type="checkbox"/> Abandoned, other, specify <input type="checkbox"/> Other, specify

Construction Record - Screen

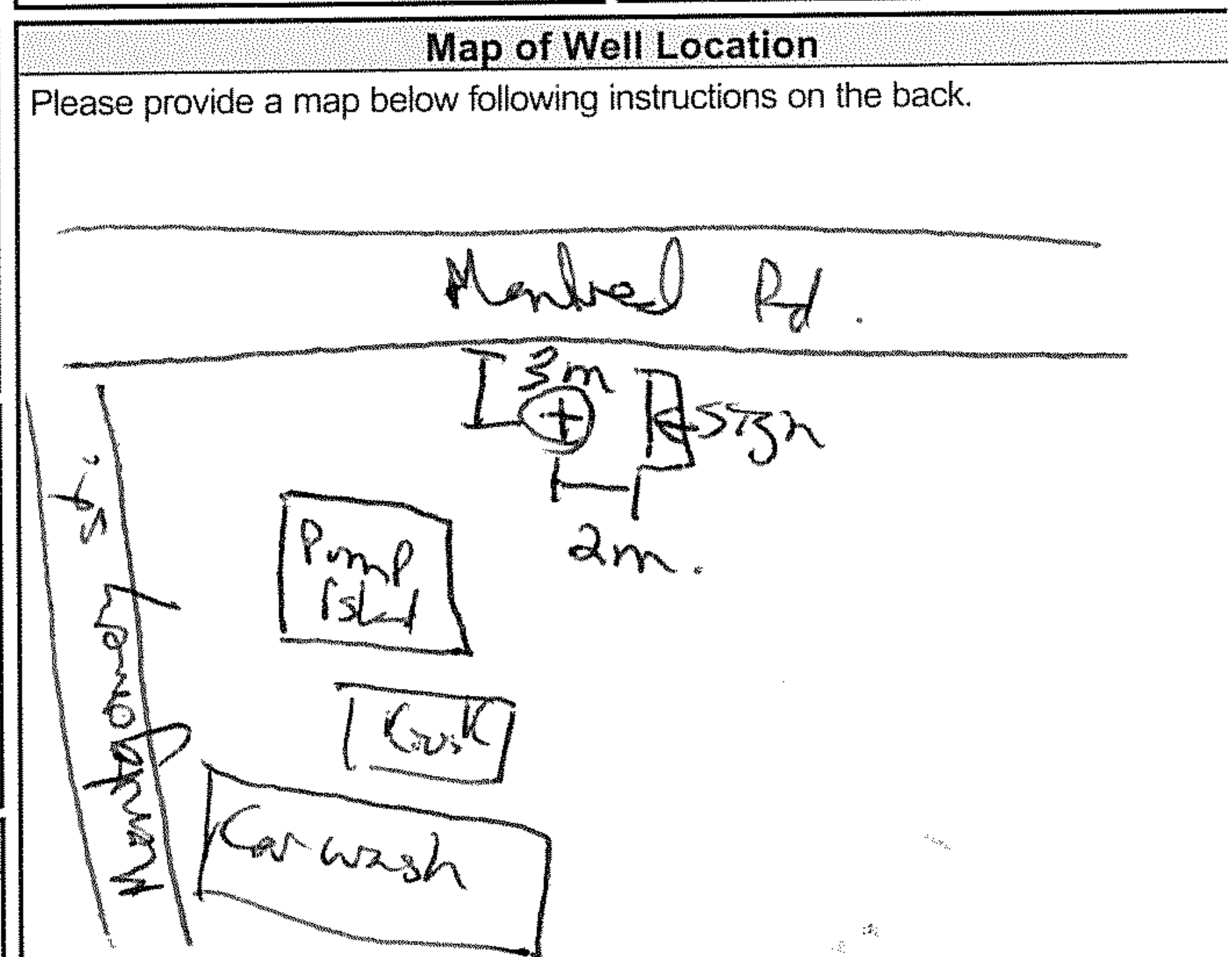
Outside Diameter (cm/in)	Material (Plastic, Galvanized, Steel)	Slot No.	Depth (m/ft)	
			From	To
4.21	plastic	10	7.01	8.53

Water Details

Water found at Depth (m/ft)	Kind of Water: <input type="checkbox"/> Fresh <input type="checkbox"/> Untested <input type="checkbox"/> Gas <input type="checkbox"/> Other, specify	Depth (m/ft) From	Depth (m/ft) To	Diameter (cm/in)
		0	6.71	4.93
		6.71	8.53	5.71

Well Contractor and Well Technician Information

Business Name of Well Contractor: Strata Soil Sampling Inc.
 Well Contractor's Licence No.: 712411
 Business Address (Street Number/Name): 2-147 West Beaver Creek Rd.
 Municipality: Richmond Hill
 Province: ON
 Postal Code: L4B1C6
 Business E-mail Address: wrecords@strata-soil.com
 Bus. Telephone No. (inc. area code): 9057649304
 Name of Well Technician (Last Name, First Name): Beath Brian
 Well Technician's Licence No.: 316116
 Signature of Technician and/or Contractor: [Signature]
 Date Submitted: 20120720



Comments:

Well owner's information package delivered: Yes No

Date Package Delivered: YYY YMMDD
 Date Work Completed: 20120716

Ministry Use Only
 Audit No.: Z152894
 Received: 2012



Measurements recorded in: Metric Imperial

A190129

S-19800 Page ____ of ____

ROYAL LEPAGE

Address of Well Location (Street Number/Name) **268 Durecher** Township _____ Lot _____ Concession _____

County/District/Municipality _____ City/Town/Village **Ottawa** Province **Ontario** Postal Code _____

UTM Coordinates Zone, Easting Northing Municipal Plan and Sublot Number Other

NAD **83** **1101447950** **5931473**

Overburden and Bedrock Materials/Abandonment Sealing Record (see instructions on the back of this form)

General Colour	Most Common Material	Other Materials	General Description	Depth (m/ft) From	Depth (m/ft) To
BLK	Asphalt	Gravel	Hard	0	0.31
BRN	Sand	wood, Bricks, Clay	Soft	0.31	3.1
BLK	Shale	Silt, Clay	Weathered	3.1	5.18

Annular Space

Depth Set at (m/ft) From	Depth Set at (m/ft) To	Type of Sealant Used (Material and Type)	Volume Placed (m³/ft³)
0	0.31	Concrete / Flushmould	
0.31	1.77	Bentonite	
1.77	5.18	Sand	

Results of Well Yield Testing

After test of well yield, water was: <input type="checkbox"/> Clear and sand free <input type="checkbox"/> Other, specify _____	Draw Down		Recovery	
	Time (min)	Water Level (m/ft)	Time (min)	Water Level (m/ft)
If pumping discontinued, give reason: Pump intake set at (m/ft) Pumping rate (l/min / GPM) Duration of pumping _____ hrs + _____ min Final water level end of pumping (m/ft) If flowing give rate (l/min / GPM) Recommended pump depth (m/ft) Recommended pump rate (l/min / GPM) Well production (l/min / GPM) Disinfected? <input type="checkbox"/> Yes <input type="checkbox"/> No	Static Level			
	1		1	
	2		2	
	3		3	
	4		4	
	5		5	
10		10		
15		15		
20		20		
25		25		
30		30		
40		40		
50		50		
60		60		

Method of Construction

Cable Tool Diamond Public Commercial Not used

Rotary (Conventional) Jetting Domestic Municipal Dewatering

Rotary (Reverse) Driving Livestock Test Hole Monitoring

Boring Digging Irrigation Cooling & Air Conditioning

Air percussion Industrial Other, specify _____

Construction Record - Casing

Inside Diameter (cm/in)	Open Hole OR Material (Galvanized, Fibreglass, Concrete, Plastic, Steel)	Wall Thickness (cm/in)	Depth (m/ft)		Status of Well
			From	To	
4.03	PVC	0.368	0	2.08	<input type="checkbox"/> Water Supply <input type="checkbox"/> Replacement Well <input checked="" type="checkbox"/> Test Hole <input type="checkbox"/> Recharge Well <input type="checkbox"/> Dewatering Well <input checked="" type="checkbox"/> Observation and/or Monitoring Hole <input type="checkbox"/> Alteration (Construction) <input type="checkbox"/> Abandoned, Insufficient Supply <input type="checkbox"/> Abandoned, Poor Water Quality <input type="checkbox"/> Abandoned, other, specify _____ <input type="checkbox"/> Other, specify _____

Construction Record - Screen

Outside Diameter (cm/in)	Material (Plastic, Galvanized, Steel)	Slot No.	Depth (m/ft)	
			From	To
4.82	PVC	10	2.08	5.18

Water Details

Water found at Depth (m/ft)	Kind of Water: <input type="checkbox"/> Fresh <input type="checkbox"/> Untested <input type="checkbox"/> Gas <input type="checkbox"/> Other, specify _____	Depth (m/ft) From	Depth (m/ft) To	Diameter (cm/in)
		0	5.18	8.25

Well Contractor and Well Technician Information

Business Name of Well Contractor: **Strata Drilling Group** Well Contractor's Licence No.: **7241**

Business Address (Street Number/Name): **165 Shields CRT** Municipality: **Markham**

Province: **ON** Postal Code: **L3R8U2** Business E-mail Address: **wrecords@stratasol.com**

Bus. Telephone No. (inc. area code): **905 940 7919** Name of Well Technician (Last Name, First Name): **Andrew Jones**

Well Technician's Licence No.: **1316** Signature of Technician (and/or Contractor): **Andrew Jones** Date Submitted: **20170210**

Map of Well Location

Please provide a map below following instructions on the back.

See Map MW 3

Comments:

Well owner's information package delivered: Yes No

Date Package Delivered: **2017/02/13**

Date Work Completed: **2017/02/13**

Ministry Use Only

Audit No.: **2250720**

Received: **MAR 13 2017**

S-19800



Elevation= 59.1m

*03-C "WP03-C"
 added
 18 T 447960 5031481
 45.43491°N -75.66533°E
 Elevation= 59.1m

*02-B "WP02-B"
 added
 18 T 447961 5031495
 45.43504°N -75.66532°E
 270 deg

<http://www.geoplaner.com/>

Handwritten signature/initials

Map data ©2017 Google Imagery ©2017

MAR 13 2017

2/28/2017



Measurements recorded in: Metric Imperial

A190128

S-19800

Page ___ of ___

ROYAL LEPAGE

Address of Well Location (Street Number/Name): 268 Dundas
 Township: _____ Lot: _____ Concession: _____
 County/District/Municipality: _____ City/Town/Village: Ottawa Province: Ontario Postal Code: _____
 JTM Coordinates: Zone: _____ Easting: 718447961 Northing: 1570311495 Municipal Plan and Sublot Number: _____ Other: _____

Overburden and Bedrock Materials/Abandonment Sealing Record (see instructions on the back of this form)

General Colour	Most Common Material	Other Materials	General Description	Depth (m/ft)	
				From	To
BLK	Asphalt	Gravel	Hard	0	0.31
BRN	Sand	Wood silt, Bricks	SPA	0.31	3.1
BLK	Shale	Silt, Clay	Weathered	3.1	4.57

Annular Space

Depth Set at (m/ft)	Type of Sealant Used (Material and Type)	Volume Placed (m³/ft³)
0 to 0.31	Concrete/Fluoromant	
0.31 to 1.16	Bentonite	
1.16 to 4.57	Sand	

Results of Well Yield Testing

After test of well yield, water was: <input type="checkbox"/> Clear and sand free <input type="checkbox"/> Other, specify _____	Draw Down		Recovery	
	Time (min)	Water Level (m/ft)	Time (min)	Water Level (m/ft)
If pumping discontinued, give reason: Pump intake set at (m/ft) Pumping rate (l/min / GPM) Duration of pumping _____ hrs + _____ min Final water level end of pumping (m/ft) If flowing give rate (l/min / GPM) Recommended pump depth (m/ft) Recommended pump rate (l/min / GPM) Well production (l/min / GPM) Disinfected? <input type="checkbox"/> Yes <input type="checkbox"/> No	Static Level			
	1		1	
	2		2	
	3		3	
	4		4	
	5		5	
10		10		
15		15		
20		20		
25		25		
30		30		
40		40		
50		50		
60		60		

Method of Construction

Cable Tool Diamond Public Commercial Not used
 Rotary (Conventional) Jetting Domestic Municipal Dewatering
 Rotary (Reverse) Driving Livestock Test Hole Monitoring
 Boring Digging Irrigation Cooling & Air Conditioning
 Air percussion Industrial Other, specify _____
 Other, specify _____

Construction Record - Casing

Inside Diameter (cm/in)	Open Hole OR Material (Galvanized, Fibreglass, Concrete, Plastic, Steel)	Wall Thickness (cm/in)	Depth (m/ft)		Status of Well
			From	To	
4.03	PVC	0.368	0	1.47	<input type="checkbox"/> Water Supply <input type="checkbox"/> Replacement Well <input checked="" type="checkbox"/> Test Hole <input type="checkbox"/> Recharge Well <input type="checkbox"/> Dewatering Well <input checked="" type="checkbox"/> Observation and/or Monitoring Hole <input type="checkbox"/> Alteration (Construction) <input type="checkbox"/> Abandoned, Insufficient Supply <input type="checkbox"/> Abandoned, Poor Water Quality <input type="checkbox"/> Abandoned, other, specify _____ <input type="checkbox"/> Other, specify _____

Construction Record - Screen

Outside Diameter (cm/in)	Material (Plastic, Galvanized, Steel)	Slot No.	Depth (m/ft)	
			From	To
4.82	PVC	10	1.47	4.57

Map of Well Location

Please provide a map below following instructions on the back.

See Map MW 4

Comments:

Water Details

Water found at Depth (m/ft)	Kind of Water: <input type="checkbox"/> Fresh <input type="checkbox"/> Untested	Hole Diameter	
		Depth (m/ft)	Diameter (cm/in)
	<input type="checkbox"/> Gas <input type="checkbox"/> Other, specify _____	From To	
	<input type="checkbox"/> Gas <input type="checkbox"/> Other, specify _____	0 4.57	11.43
	<input type="checkbox"/> Gas <input type="checkbox"/> Other, specify _____		

Well Contractor and Well Technician Information

Business Name of Well Contractor: Strata Drilling Group Well Contractor's Licence No.: 7241
 Business Address (Street Number/Name): 165 Shields CKT Municipality: Markham
 Province: ON Postal Code: L3R 8V2 Business E-mail Address: wrecords@stratadrilling.com
 Bus. Telephone No. (inc. area code): 905 940 7919 Name of Well Technician (Last Name, First Name): McCoy, Jamie James
 Well Technician's Licence No.: P 16 5 16 Signature of Technician and/or Contractor: _____ Date Submitted: 20170210

Ministry Use Only

Audit No.: 2350719
 Received: MAR 13 2017
 Well owner's information package delivered: Yes No
 Date Package Delivered: 20170213
 Date Work Completed: _____

5-19800



Elevation= 59.1m

*03-C "WP03-C"
 added
 18 T 447960 5031481
 45.43491°N -75.66533°E
 Elevation= 59.1m

*02-B "WP02-B"
 added
 18 T 447961 5031495
 45.43504°N -75.66532°E
 2/28/2017

Map data ©2017 Google Imagery ©2017

<http://www.geoplaner.com/>

Handwritten signature:
 C. J. W. /
 725049

MAR 13 2017

2/28/2017



Well Tag No. Tag#: A190127
A190127

Measurements recorded in: Metric Imperial

ROYAL LEPAGE

Address of Well Location (Street Number/Name): 267 Durocher St
 Township: _____ Lot: _____ Concession: _____
 County/District/Municipality: _____ City/Town/Village: Ottawa
 Province: Ontario Postal Code: _____
 UTM Coordinates: Zone: Easting: Northing: _____
 NAD: 83 18 44 786 015 03 1481
 Municipal Plan and Sublot Number: _____ Other: _____

Overburden and Bedrock Materials/Abandonment Sealing Record (see instructions on the back of this form)

General Colour	Most Common Material	Other Materials	General Description	Depth (m/ft)	
				From	To
BLK	Asphalt	Gravel	Hard	0	0.31
BRN	Sand	Wood, Bricks, Clay	Soft	0.31	3.1
BLK	Shale	Silt, Clay	Weathered	3.1	5.18

Annular Space

Depth Set at (m/ft)	Type of Sealant Used (Material and Type)	Volume Placed (m³/ft³)
0 - 0.31	Concrete Flush mortar	
0.31 - 1.77	Bentonite	
1.77 - 5.18	Sand	

Method of Construction

Cable Tool Diamond Public Commercial Not used
 Rotary (Conventional) Jetting Domestic Municipal Dewatering
 Rotary (Reverse) Driving Livestock Test Hole Monitoring
 Boring Digging Irrigation Cooling & Air Conditioning
 Air percussion Industrial
 Other, specify _____

Construction Record - Casing

Inside Diameter (cm/in)	Open Hole OR Material (Galvanized, Fibreglass, Concrete, Plastic, Steel)	Wall Thickness (cm/in)	Depth (m/ft)		Status of Well
			From	To	
4.03	PVC	0.368	0	2.08	<input type="checkbox"/> Water Supply <input type="checkbox"/> Replacement Well <input checked="" type="checkbox"/> Test Hole <input type="checkbox"/> Recharge Well <input type="checkbox"/> Dewatering Well <input checked="" type="checkbox"/> Observation and/or Monitoring Hole <input type="checkbox"/> Alteration (Construction) <input type="checkbox"/> Abandoned, Insufficient Supply <input type="checkbox"/> Abandoned, Poor Water Quality <input type="checkbox"/> Abandoned, other, specify _____ <input type="checkbox"/> Other, specify _____

Construction Record - Screen

Outside Diameter (cm/in)	Material (Plastic, Galvanized, Steel)	Slot No.	Depth (m/ft)	
			From	To
4.82	PVC	10	2.08	5.18

Water Details

Water found at Depth (m/ft)	Kind of Water: <input type="checkbox"/> Fresh <input type="checkbox"/> Untested <input type="checkbox"/> Gas <input type="checkbox"/> Other, specify _____	Depth (m/ft)	Diameter (cm/in)
0		0 - 5.18	11.95

Well Contractor and Well Technician Information

Business Name of Well Contractor: Strata Drilling Group
 Well Contractor's Licence No.: 7241
 Business Address (Street Number/Name): 165 Shields Ave
 Municipality: Markham
 Province: ON Postal Code: L3R 8V2 Business E-mail Address: records@strata-soil.com
 Bus. Telephone No. (inc. area code): 905 950 7919 Name of Well Technician (Last Name, First Name): Vanderboor, Andrew
 Well Technician's Licence No.: 3644 Signature of Technician and/or Contractor: Andrew Vanderboor Date Submitted: 2017 02 06

Results of Well Yield Testing

After test of well yield, water was:
 Clear and sand free
 Other, specify _____

If pumping discontinued, give reason: _____

Pump intake set at (m/ft): _____

Pumping rate (l/min / GPM): _____

Duration of pumping: _____ hrs + _____ min

Final water level end of pumping (m/ft): _____

If flowing give rate (l/min / GPM): _____

Recommended pump depth (m/ft): _____

Recommended pump rate (l/min / GPM): _____

Well production (l/min / GPM): _____

Disinfected? Yes No

Static Level	Draw Down		Recovery	
	Time (min)	Water Level (m/ft)	Time (min)	Water Level (m/ft)
1			1	
2			2	
3			3	
4			4	
5			5	
10			10	
15			15	
20			20	
25			25	
30			30	
40			40	
50			50	
60			60	

Map of Well Location

Please provide a map below following instructions on the back.

See Map MW 5

Comments: _____

Well owner's information package delivered: Yes No

Date Package Delivered: YYY Y MM DD
 Date Work Completed: 2017 02 06

Ministry Use Only
 Audit No.: 2250721
 Received: MAR 13 2017

5-19800



Elevation= 59.1m

*03-C "WP03-C"
 added
 18 T 447960 5031481
 45.43491°N -75.66533°E
 Elevation= 59.1m

*02-B "WP02-B"
 added
 18 T 447961 5031495
 45.43504°N -75.66532°E
 Elevation= 59.1m

*C-724
 725021*

Map data ©2017 Google Imagery ©2017

<http://www.geoplaner.com/>

MAR 13 2017

2/28/2017



Well Tag No. Tag#: A190126
A190126

Measurements recorded in: Metric Imperial

ROYAL LEPAGE

Address of Well Location (Street Number/Name): 268 Dorchester
 County/District/Municipality: Ottawa
 Township: Ottawa
 Lot:
 Concession:
 City/Town/Village: Ottawa
 Province: Ontario
 Postal Code:
 UTM Coordinates: NAD 83 Zone 18 Easting 447948 Northing 50311483
 Municipal Plan and Sublot Number:
 Other:
 Overburden and Bedrock Materials/Abandonment Sealing Record (see instructions on the back of this form)

General Colour	Most Common Material	Other Materials	General Description	Depth (m/ft) From	Depth (m/ft) To
BLK	Asphalt	Gravel	Hard	0	0.31
BRN	Sand	Wood Silt, Bricks, Clay	Soft	0.31	3.1
BLK	Shale	Silt, clay	Dense, watered	3.1	5.18

Annular Space		
Depth Set at (m/ft) From	To	Type of Sealant Used (Material and Type)
0	0.31	Concrete / Flushmortar
0.31	1.77	Bentonite
1.77	5.18	Sand

Results of Well Yield Testing					
After test of well yield, water was:		Draw Down		Recovery	
<input type="checkbox"/> Clear and sand free	<input type="checkbox"/> Other, specify	Time (min)	Water Level (m/ft)	Time (min)	Water Level (m/ft)
If pumping discontinued, give reason:		Static Level			
Pump intake set at (m/ft)		1		1	
Pumping rate (l/min / GPM)		2		2	
Duration of pumping hrs + min		3		3	
Final water level end of pumping (m/ft)		4		4	
If flowing give rate (l/min / GPM)		5		5	
Recommended pump depth (m/ft)		10		10	
Recommended pump rate (l/min / GPM)		15		15	
Well production (l/min / GPM)		20		20	
Disinfected? <input type="checkbox"/> Yes <input type="checkbox"/> No		25		25	
		30		30	
		40		40	
		50		50	
		60		60	

Method of Construction		Well Use	
<input type="checkbox"/> Cable Tool	<input type="checkbox"/> Diamond	<input type="checkbox"/> Public	<input type="checkbox"/> Commercial
<input type="checkbox"/> Rotary (Conventional)	<input type="checkbox"/> Jetting	<input type="checkbox"/> Domestic	<input type="checkbox"/> Municipal
<input type="checkbox"/> Rotary (Reverse)	<input type="checkbox"/> Driving	<input type="checkbox"/> Livestock	<input checked="" type="checkbox"/> Test Hole
<input type="checkbox"/> Boring	<input type="checkbox"/> Digging	<input type="checkbox"/> Irrigation	<input checked="" type="checkbox"/> Monitoring
<input checked="" type="checkbox"/> Air percussion		<input type="checkbox"/> Industrial	<input type="checkbox"/> Cooling & Air Conditioning
<input type="checkbox"/> Other, specify		<input type="checkbox"/> Other, specify	

Construction Record - Casing			Status of Well	
Inside Diameter (cm/in)	Open Hole OR Material (Galvanized, Fibreglass, Concrete, Plastic, Steel)	Wall Thickness (cm/in)	Depth (m/ft) From	To
4.03	PVC	0.368	0	2.08

Construction Record - Screen			
Outside Diameter (cm/in)	Material (Plastic, Galvanized, Steel)	Slot No.	Depth (m/ft) From
4.82	PVC	10	5.18
			2.08

Water Details		Hole Diameter	
Water found at Depth (m/ft)	Kind of Water: <input type="checkbox"/> Fresh <input type="checkbox"/> Untested <input type="checkbox"/> Gas <input type="checkbox"/> Other, specify	Depth (m/ft) From	To
		0	5.18
			11.43

Well Contractor and Well Technician Information			
Business Name of Well Contractor: Strata Drilling Group		Well Contractor's Licence No.: 7241	
Business Address (Street Number/Name): 165 Shields CRT		Municipality: Markham	
Province: ON	Postal Code: L3R 9V2	Business E-mail Address: StrataDrilling.com	
Bus. Telephone No. (inc. area code): 905-950-7019		Name of Well Technician (Last Name, First Name): James Van der Vorst	
Well Technician's Licence No.: 36		Signature of Technician and/or Contractor: Andrew Van der Vorst	
		Date Submitted: 2017-02-08	

Map of Well Location	
Please provide a map below following instructions on the back.	
See Map MW 6	
Comments:	
Well owner's information package delivered: <input type="checkbox"/> Yes <input type="checkbox"/> No	Date Package Delivered: 2017-02-08
Date Work Completed: 2017-02-08	
Ministry Use Only	
Audit No.: 2250718	
MAR 13 2017	
Received	

5-19800



Elevation= 59.1m

*03-C "WP03-C"
 added
 18 T 447960 5031481
 45.43491°N -75.66533°E
 Elevation= 59.1m

*02-B "WP02-B"
 added
 18 T 447961 5031495
 45.43504°N -75.66532°E
 Elevation= 59.1m

Handwritten notes:
 27241
 250718

Map data ©2017 Google Imagery ©2017

<http://www.geoplaner.com/>

MAR 13 2017

2/28/2017



Well Tag No. (Place Sticker and/or Print Below)
A190131 Tag#: A190131

Measurements recorded in: [X] Metric [] Imperial

ROAL LEPAGE

Address of Well Location (Street Number Name)
149 Montreal Road
Township
Lot
Concession
County/District/Municipality
City/Town/Village
Province
Postal Code
UTM Coordinates
Zone Easting Northing
Municipal Plan and Sublot Number
Other

Overburden and Bedrock Materials/Abandonment Sealing Record
Table with columns: General Colour, Most Common Material, Other Materials, General Description, Depth (m/ft) From, To

Annular Space
Table with columns: Depth Set at (m/ft) From, To; Type of Sealant Used (Material and Type); Volume Placed (m³/ft³)

Results of Well Yield Testing
Table with columns: Draw Down (Time, Water Level), Recovery (Time, Water Level)

Method of Construction
Well Use
List of construction methods and well uses with checkboxes.

Construction Record - Casing
Table with columns: Inside Diameter (cm/in), Open Hole OR Material, Wall Thickness (cm/in), Depth (m/ft) From, To

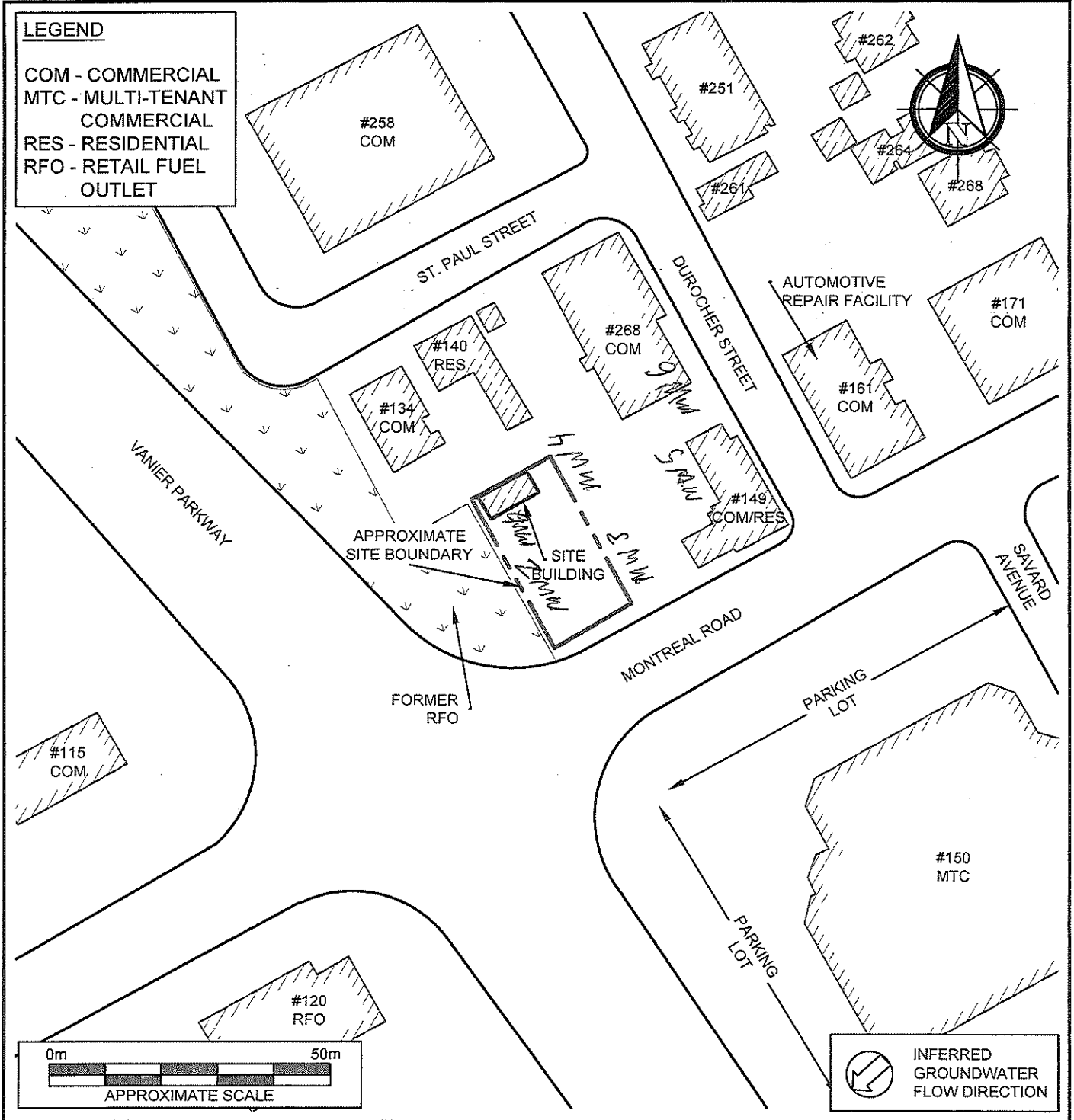
Construction Record - Screen
Table with columns: Outside Diameter (cm/in), Material, Slot No., Depth (m/ft) From, To

Water Details
Hole Diameter
Table with columns: Water found at Depth, Kind of Water, Depth (m/ft) From, To, Diameter (cm/in)

Well Contractor and Well Technician Information
Business Name of Well Contractor
Well Contractor's Licence No.
Business Address (Street Number/Name)
Municipality
Province
Postal Code
Business E-mail Address
Bus. Telephone No. (inc. area code)
Name of Well Technician (Last Name, First Name)
Well Technician's Licence No.
Signature of Technician and/or Contractor
Date Submitted

Map of Well Location
Please provide a map below following instructions on the back.
MW 2 See Map
Ministry Use Only
Audit No. 250716
Date Work Completed
2017/02/14
Received
MAR 13 2017

6-19801



	PROJECT NAME PHASE I ENVIRONMENTAL SITE ASSESSMENT		
	CLIENT NAME 1085032 ONTARIO LTD.		
	PROJECT LOCATION 143 MONTREAL ROAD, OTTAWA, ONTARIO		
	FIGURE NAME SITE AND SURROUNDING LAND USE PLAN		FIGURE NO. 2
	APPROXIMATE SCALE AS SHOWN	PROJECT NO. 200204	DATE FEBRUARY 2017

C-7241 7280716 MAR 13 2017



Well Tag No. (Place Sticker and/or Print Below)
A190130 Tag#: A190130

Measurements recorded in: [X] Metric [] Imperial

ROYAL LEPAGE PERFORMANCE REALTY

Address of Well Location (Street Number/Name) 149 Montreal Road
Township
Lot
Concession
County/District/Municipality
City/Town/Village Ottawa
Province Ontario
Postal Code
UTM Coordinates Zone Easting Northing
NAD 83 18 447989 5031461
Municipal Plan and Sublot Number
Other

Overburden and Bedrock Materials/Abandonment Sealing Record (see instructions on the back of this form)
Table with columns: General Colour, Most Common Material, Other Materials, General Description, Depth (m/ft) From, To.
Rows: BLK asphalt, gravel, dense 0 .31; BRN sand, bricks, wood, clay, soft 0.31 3.1; BLK shale, silt, clay, weathered 3.1 4.57

Annular Space
Table with columns: Depth Set at (m/ft) From, To; Type of Sealant Used (Material and Type); Volume Placed (m³/ft³)
Rows: 0 .31 concrete; 0.31 1.16 bentonite; 1.16 4.57 filter sand

Results of Well Yield Testing
Table with columns: Draw Down (Time (min), Water Level (m/ft)), Recovery (Time (min), Water Level (m/ft))
Rows: 1, 2, 3, 4, 5, 10, 15, 20, 25, 30, 40, 50, 60

Method of Construction
[] Cable Tool [] Diamond [] Public [] Commercial [] Not used
[] Rotary (Conventional) [] Jetting [] Domestic [] Municipal [] Dewatering
[] Rotary (Reverse) [] Driving [] Livestock [X] Test Hole [X] Monitoring
[] Boring [] Digging [] Irrigation [] Cooling & Air Conditioning
[X] Air percussion [] Industrial [] Other, specify
[] Other, specify

Construction Record - Casing
Table with columns: Inside Diameter (cm/in), Open Hole OR Material (Galvanized, Fibreglass, Concrete, Plastic, Steel), Wall Thickness (cm/in), Depth (m/ft) From, To
Row: 4.03 PVC .368 0 1.47
Status of Well
[] Water Supply [] Replacement Well [X] Test Hole [] Recharge Well [] Dewatering Well [X] Observation and/or Monitoring Hole [] Alteration (Construction) [] Abandoned, Insufficient Supply [] Abandoned, Poor Water Quality [] Abandoned, other, specify [] Other, specify

Construction Record - Screen
Table with columns: Outside Diameter (cm/in), Material (Plastic, Galvanized, Steel), Slot No., Depth (m/ft) From, To
Row: 4.87 PVC 10 1.47 4.57
[] Other, specify

Water Details
Table with columns: Water found at Depth (m/ft), Kind of Water: [] Fresh [] Untested [] Gas [] Other, specify
Hole Diameter
Table with columns: Depth (m/ft) From, To; Diameter (cm/in)
Row: 0 4.57 11.43

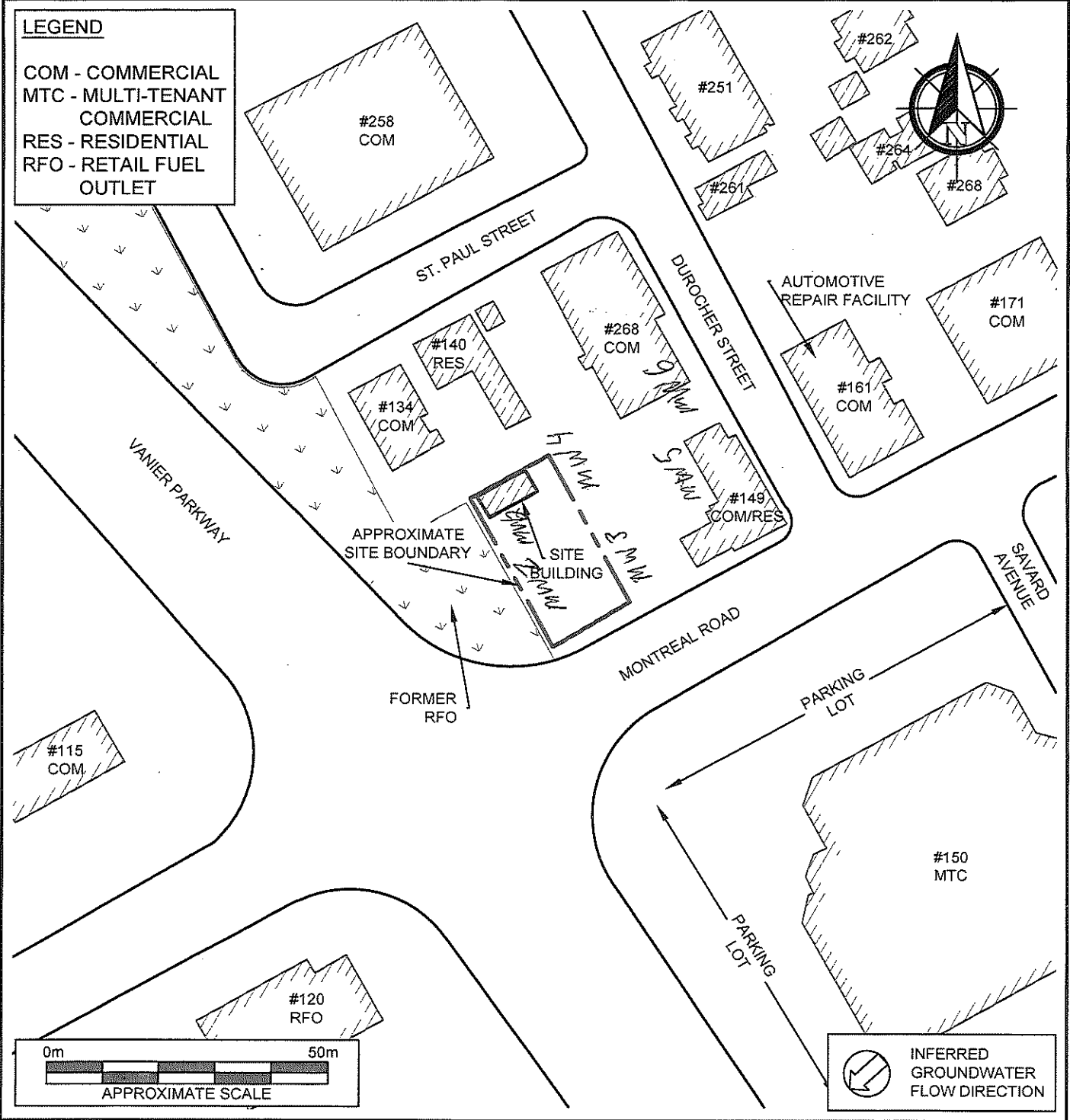
Well Contractor and Well Technician Information
Business Name of Well Contractor: Strata Drilling Group
Well Contractor's Licence No.: 721911
Business Address (Street Number/Name): 165 Shields Court
Municipality: Macklem
Province: ON
Postal Code: L3R 9V1
Business E-mail Address: 2wellco@strataoil.com

Bus. Telephone No. (inc. area code): 905 940 7919
Name of Well Technician (Last Name, First Name): McKay, James
Well Technician's Licence No.: 316516
Signature of Technician and/or Contractor: [Signature]
Date Submitted: 20170210

Map of Well Location
Please provide a map below following instructions on the back.
MWI
See Map

Well owner's information package delivered: [] Yes [] No
Date Package Delivered: YYY Y MM DD
Date Work Completed: 20170210
Ministry Use Only
Audit No.: 7250717
Received: MAR 13 2017

S-19801



	PROJECT NAME PHASE I ENVIRONMENTAL SITE ASSESSMENT		
	CLIENT NAME 1085032 ONTARIO LTD.		
	PROJECT LOCATION 143 MONTREAL ROAD, OTTAWA, ONTARIO		
	FIGURE NAME SITE AND SURROUNDING LAND USE PLAN		FIGURE NO. 2
	APPROXIMATE SCALE AS SHOWN	PROJECT NO. 200204	DATE FEBRUARY 2017

C-72041 72867A MAR 13 2017



Well Tag No. (Place Sticker and/or Print Below)
A204033

Measurements recorded in: [X] Metric [] Imperial

SUNCOR ENERGY PRODUCTS PARTNERSHIP

Address of Well Location (Street Number/Name) 412 MONTREAL ROAD
Township
Lot
Concession
County/District/Municipality VANIER
City/Town/Village OTTAWA
Province Ontario
Postal Code
UTM Coordinates Zone Easting Northing
NAD 83 18 447723 5031307
Municipal Plan and Sublot Number
Other

Overburden and Bedrock Materials/Abandonment Sealing Record (see instructions on the back of this form)
Table with columns: General Colour, Most Common Material, Other Materials, General Description, Depth (m/ft) From, To.
Entry: TILL, 0 to 7.62

Annular Space
Table with columns: Depth Set at (m/ft) From, To; Type of Sealant Used (Material and Type); Volume Placed (m³/ft³)
Entry: 3.05 to 3.95, BENTONITE

Method of Construction
Well Use
Cable Tool, Rotary (Conventional), Rotary (Reverse), Boring, Air percussion, Diamond, Jetting, Driving, Digging, Public, Commercial, Not used, Domestic, Municipal, Dewatering, Livestock, Test Hole, Monitoring, Irrigation, Cooling & Air Conditioning, Industrial, Other, specify HSA

Construction Record - Casing
Table with columns: Inside Diameter (cm/in), Open Hole OR Material (Galvanized, Fibreglass, Concrete, Plastic, Steel), Wall Thickness (cm/in), Depth (m/ft) From, To; Status of Well
Entry: 5.08, PVC, SCHEDULED, 0 to 4.57

Construction Record - Screen
Table with columns: Outside Diameter (cm/in), Material (Plastic, Galvanized, Steel), Slot No., Depth (m/ft) From, To; Status of Well
Entry: 5.89, PVC, 10, 4.57 to 7.62

Water Details
Table with columns: Water found at Depth (m/ft), Kind of Water (Fresh, Untested), Gas, Other, specify; Hole Diameter (Depth (m/ft) From, To, Diameter (cm/in))
Entry: 6.7, Fresh, Untested, 20.3

Well Contractor and Well Technician Information
Business Name of Well Contractor: GEORGE DOWNING ESTATE DRILLING
Well Contractor's Licence No.: 11844
Business Address (Street Number/Name): 410 AVE PRINCIPALE, GRENVILLE-SUR-LE-ROUGE
Province: QC
Postal Code: J0V1B0
Business E-mail Address: info@foragedowningdrilling.com
Bus. Telephone No. (inc. area code): 8192426469
Name of Well Technician (Last Name, First Name): DOWNING, STEPHEN
Well Technician's Licence No.: 3326
Signature of Technician and/or Contractor: [Signature]
Date Submitted: 20170127

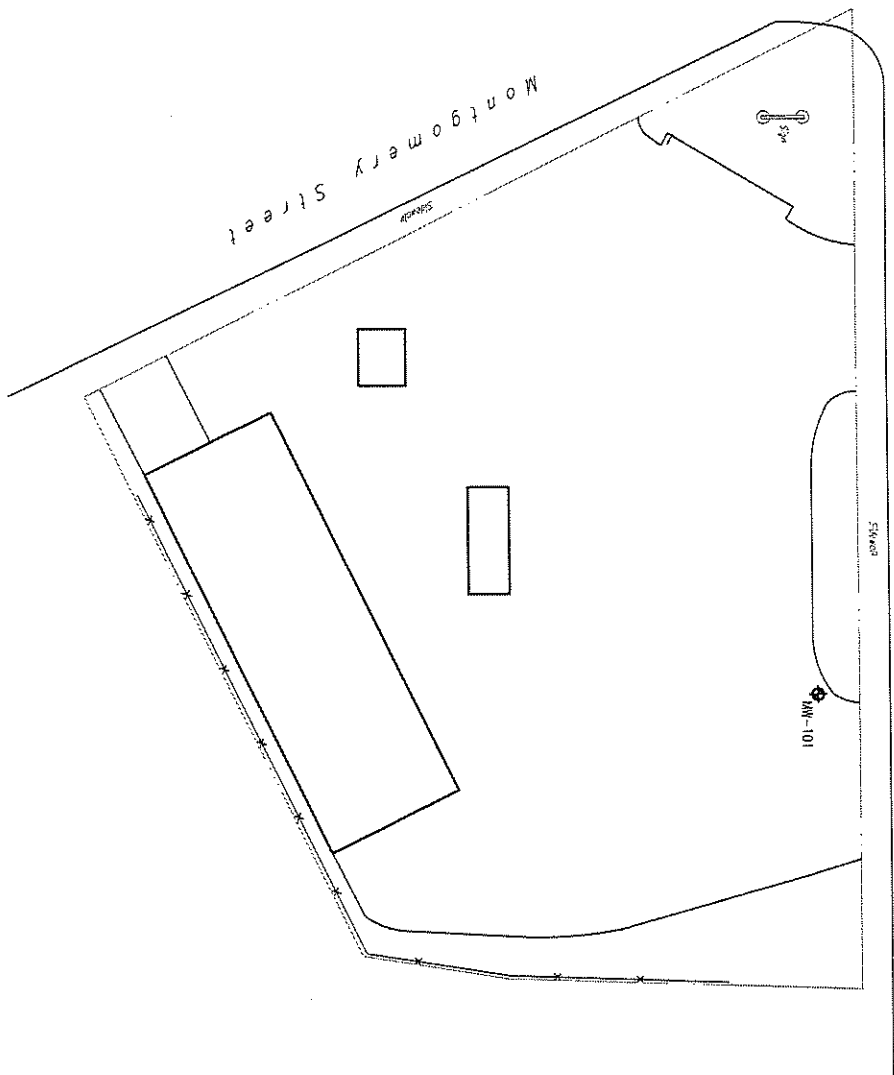
Results of Well Yield Testing
Table with columns: After test of well yield, water was; Draw Down (Time (min), Water Level (m/ft)); Recovery (Time (min), Water Level (m/ft)); Static Level; Pump intake set at (m/ft); Pumping rate (l/min / GPM); Duration of pumping (hrs + min); Final water level end of pumping (m/ft); If flowing give rate (l/min / GPM); Recommended pump depth (m/ft); Recommended pump rate (l/min / GPM); Well production (l/min / GPM); Disinfected?
Entry: 1-60 min, 1-60 m/ft, 1-60 min, 1-60 m/ft

Map of Well Location

Please provide a map below following instructions on the back.
Comments: SEE ATTACHED

Ministry Use Only
Audit No.: 2232157
Date Package Delivered: YYYYNMDD
Date Work Completed: 20161115
Received: MAR 20 2017

3rd Floor Plan



- LEGEND**
- Assumed Property Line
 - Fence
 - ⊕ Monitoring Well
- MM-101 by Parsons, 2016

NOTE: All features are approximate.
 REFERENCE: Site plan drawing dated 2011/04/23
 By: Schelle Inaya, 2014

0 5 10 15m
 Scale 1:500

MAR 20 2017

C-1884
 Z232157

A204033

Z232157

Site Plan			
42 Montreal Road, Chippwa, Ontario			
Drawn: EFO	Page Size: 11 x 17 in	Plot No.: 10-9533	
Reviewed: LTP	File No.: 95335534	Date: 2016/02/22	
PARSONS		Drawing No.:	2



Well Tag#: A296251 (Below) A296251

Measurements recorded in: Metric Imperial

5-25360 Page of

Address of Well Location (Street/Number/Name) 211 Montreal Rd Township _____ Lot _____ Concession _____

County/District/Municipality _____ City/Town/Village Oshawa Province **Ontario** Postal Code _____

UTM Coordinates Zone Easting Northing Municipal Plan and Sublot Number Other

NAD 83104450995031090

Overburden and Bedrock Materials/Abandonment Sealing Record (see instructions on the back of this form)

General Colour	Most Common Material	Other Materials	General Description	Depth (m/ft)	
				From	To
B/R	Asphalt	Gravel, med sand	hard packed	0	1
B/R	Med Sand	Gravel	soft loose	1	6.5
P/R	Shale		hard weathered	6.5	15

Annular Space

Depth Set at (m/ft)	Type of Sealant Used (Material and Type)	Volume Placed (m³/ft³)
0 - 1	Concrete fill/grout	
1 - 4	Benseal	
4 - 15	Filter Sand	

Results of Well Yield Testing

After test of well yield, water was:
 Clear and sand free
 Other, specify _____

If pumping discontinued, give reason: _____

Pump intake set at (m/ft) _____

Pumping rate (l/min / GPM) _____

Duration of pumping _____ hrs + _____ min

Final water level end of pumping (m/ft) _____

If flowing give rate (l/min / GPM) _____

Recommended pump depth (m/ft) _____

Recommended pump rate (l/min / GPM) _____

Well production (l/min / GPM) _____

Disinfected? Yes No

Static Level	Draw Down		Recovery	
	Time (min)	Water Level (m/ft)	Time (min)	Water Level (m/ft)
1			1	
2			2	
3			3	
4			4	
5			5	
10			10	
15			15	
20			20	
25			25	
30			30	
40			40	
50			50	
60			60	

Method of Construction

Cable Tool Diamond Public Commercial Not used
 Rotary (Conventional) Jetting Domestic Municipal Dewatering
 Rotary (Reverse) Driving Livestock Test Hole Monitoring
 Boring Digging Irrigation Cooling & Air Conditioning
 Air percussion Industrial
 Other, specify direct push Other, specify _____

Construction Record - Casing

Inside Diameter (cm/in)	Open Hole OR Material (Galvanized, Fibreglass, Concrete, Plastic, Steel)	Wall Thickness (cm/in)	Depth (m/ft)		Status of Well
			From	To	
161	pvc	145	0	5	<input type="checkbox"/> Water Supply <input type="checkbox"/> Replacement Well <input checked="" type="checkbox"/> Test Hole <input type="checkbox"/> Recharge Well <input type="checkbox"/> Dewatering Well <input checked="" type="checkbox"/> Observation and/or Monitoring Hole <input type="checkbox"/> Alteration (Construction) <input type="checkbox"/> Abandoned, Insufficient Supply <input type="checkbox"/> Abandoned, Poor Water Quality <input type="checkbox"/> Abandoned, other, specify _____ <input type="checkbox"/> Other, specify _____

Construction Record - Screen

Outside Diameter (cm/in)	Material (Plastic, Galvanized, Steel)	Slot No.	Depth (m/ft)		Status of Well
			From	To	
190	pvc	10	5	15	<input type="checkbox"/> Other, specify _____

Water Details

Water found at Depth (m/ft)	Kind of Water: <input type="checkbox"/> Fresh <input type="checkbox"/> Untested	Depth (m/ft)	Diameter (cm/in)
	<input type="checkbox"/> Gas <input type="checkbox"/> Other, specify _____	From To	
	<input type="checkbox"/> Gas <input type="checkbox"/> Other, specify _____	0 15	65
	<input type="checkbox"/> Gas <input type="checkbox"/> Other, specify _____		

Well Contractor and Well Technician Information

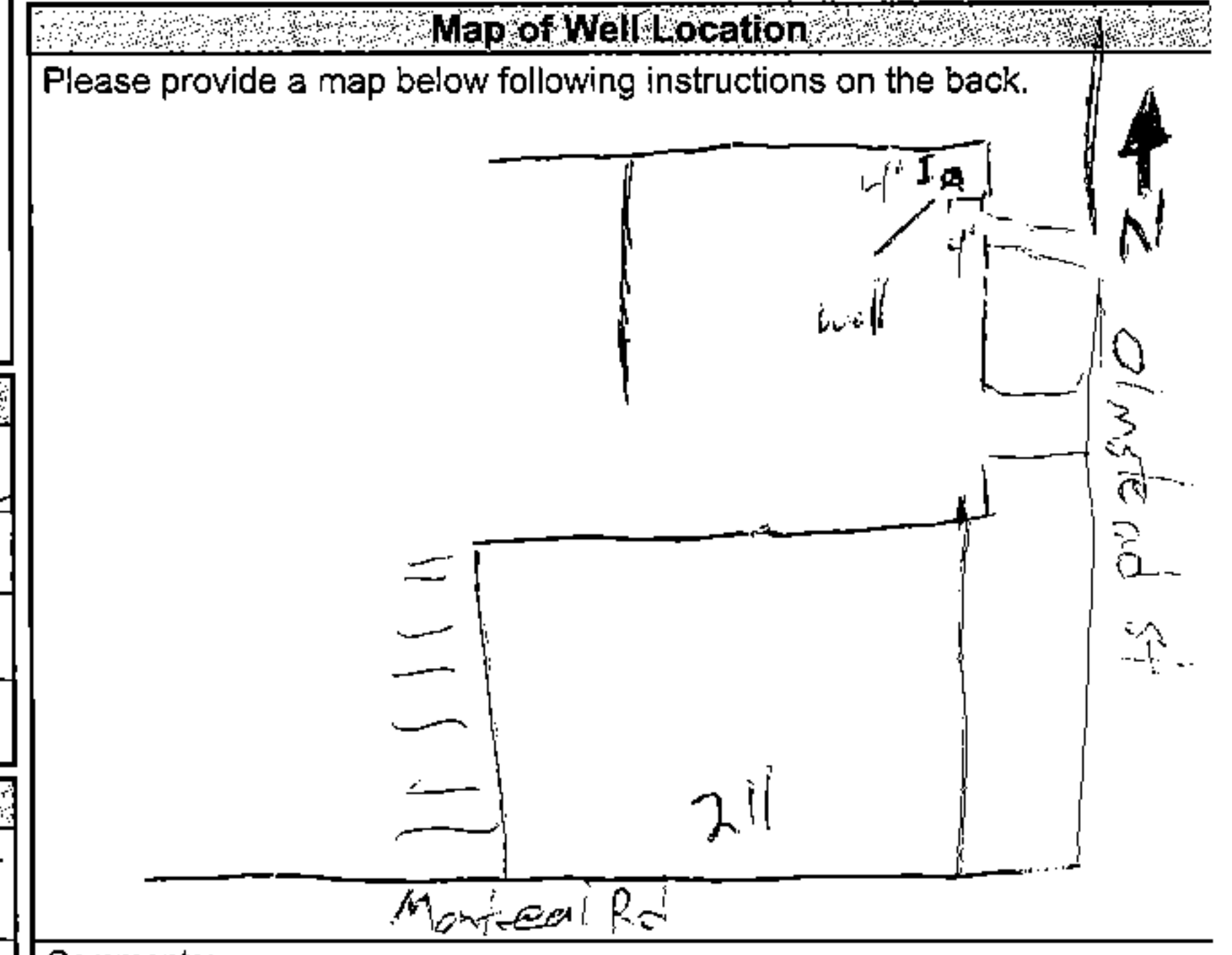
Business Name of Well Contractor Strata Drilling Group Well Contractor's Licence No. 712,19,11

Business Address (Street Number/Name) 179 Rignaud Dr Municipality Scarborough

Province ON Postal Code M4A 8E1 Business E-mail Address wccard@stratadrilling.com

Bus. Telephone No. (inc. area code) 905 940 7919 Name of Well Technician (Last Name, First Name) Leah Brian

Well Technician's Licence No. 36116 Signature of Technician and/or Contractor _____ Date Submitted 2020 08 10



Comments: Pierlin General Contractors Inc

Well owner's information package delivered Yes No

Date Package Delivered YYYYMMDD

Date Work Completed 20200706

Ministry Use Only

Audit No. 2338375

AUG 14 2020

Received _____



Well Tag

Tag#: A296252

Well Record

Regulation 903 Ontario Water Resources Act

Measurements recorded in: Metric Imperial

S-25360

Page of

Address of Well Location (Street Number/Name): 209 Montreal Rd
 Township: Ottawa
 Lot: [blank]
 Concession: [blank]
 County/District/Municipality: [blank]
 City/Town/Village: Ottawa
 Province: Ontario
 Postal Code: [blank]
 UTM Coordinates: Zone 18, Easting 94806, Northing 85031353
 Municipal Plan and Sublot Number: [blank]
 Other: [blank]

Overburden and Bedrock Materials/Abandonment Sealing Record (see instructions on the back of this form)					
General Colour	Most Common Material	Other Materials	General Description	Depth (m/ft)	
				From	To
Bkk	Asphalt	Gravel med sand	hard packed	0	1
BRN	Med Sand	Gravel	soft loose	1	11
Blk	Shale		hard weathered	11	15

Annular Space		
Depth Set at (m/ft)	Type of Sealant Used (Material and Type)	Volume Placed (m³/ft³)
0 to 1	Concrete/Flushmount	
1 to 4	Benzoal	
4 to 15	Filter Sand	

Results of Well Yield Testing				
After test of well yield, water was: <input type="checkbox"/> Clear and sand free <input type="checkbox"/> Other, specify _____	Draw Down		Recovery	
	Time (min)	Water Level (m/ft)	Time (min)	Water Level (m/ft)
If pumping discontinued, give reason: [blank]	Static Level			
	1		1	
	Pump intake set at (m/ft)	2		2
	Pumping rate (l/min / GPM)	3		3
	Duration of pumping hrs + min	4		4
	5		5	
Final water level end of pumping (m/ft)	10		10	
	15		15	
	20		20	
	25		25	
	30		30	
	40		40	
If flowing give rate (l/min / GPM)	50		50	
	60		60	
	Recommended pump depth (m/ft)			
	Recommended pump rate (l/min / GPM)			
	Well production (l/min / GPM)			
	Disinfected? <input type="checkbox"/> Yes <input type="checkbox"/> No			

Method of Construction		Well Use	
<input type="checkbox"/> Cable Tool	<input type="checkbox"/> Diamond	<input type="checkbox"/> Public	<input type="checkbox"/> Commercial
<input type="checkbox"/> Rotary (Conventional)	<input type="checkbox"/> Jetting	<input type="checkbox"/> Domestic	<input type="checkbox"/> Municipal
<input type="checkbox"/> Rotary (Reverse)	<input type="checkbox"/> Driving	<input type="checkbox"/> Livestock	<input checked="" type="checkbox"/> Test Hole
<input checked="" type="checkbox"/> Boring	<input type="checkbox"/> Digging	<input type="checkbox"/> Irrigation	<input checked="" type="checkbox"/> Monitoring
<input type="checkbox"/> Air percussion	<input type="checkbox"/> Other, specify direct push	<input type="checkbox"/> Industrial	<input type="checkbox"/> Cooling & Air Conditioning

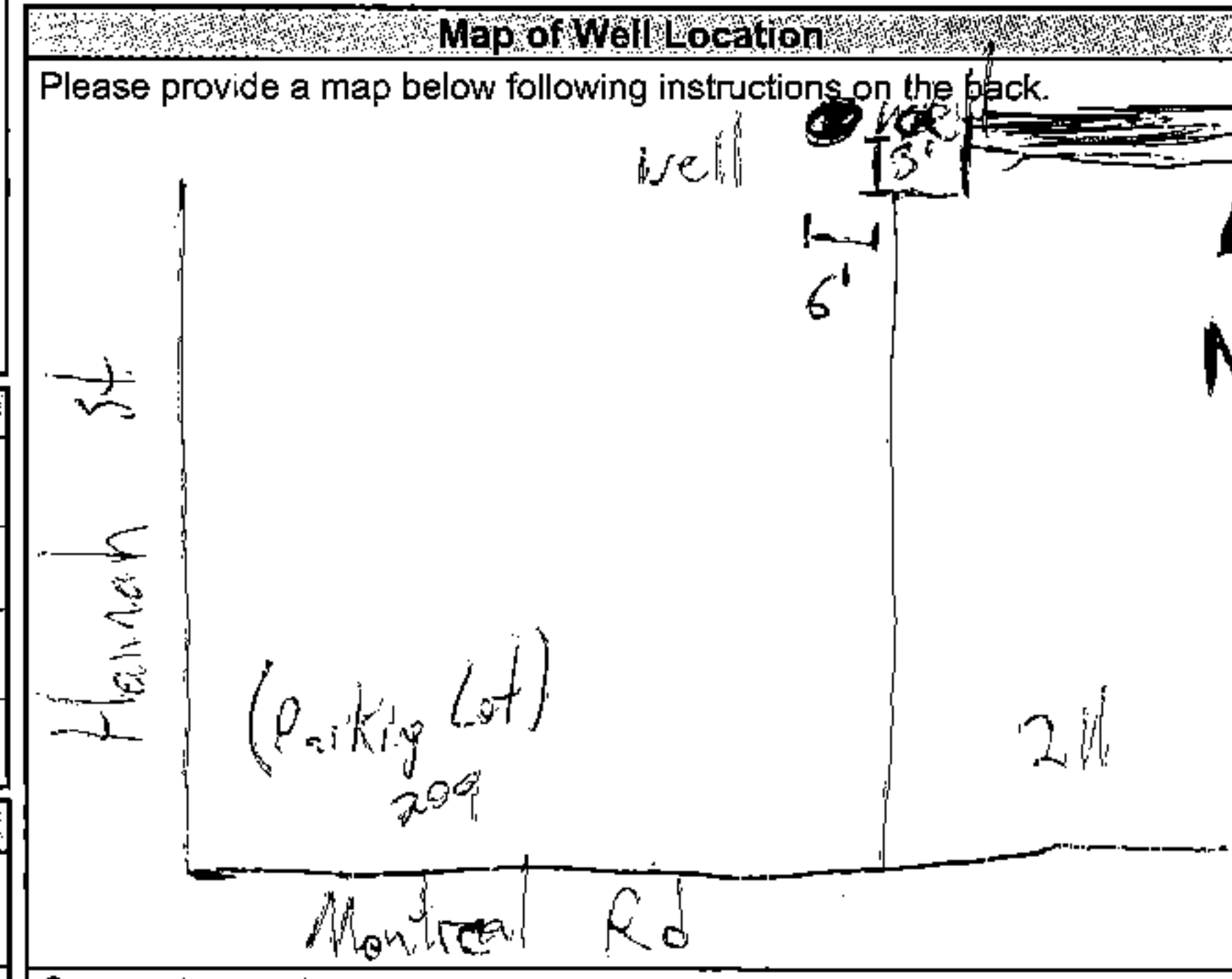
Construction Record - Casing				Status of Well	
Inside Diameter (cm/in)	Open Hole OR Material (Galvanized, Fibreglass, Concrete, Plastic, Steel)	Wall Thickness (cm/in)	Depth (m/ft)		<input type="checkbox"/> Water Supply <input type="checkbox"/> Replacement Well <input checked="" type="checkbox"/> Test Hole <input type="checkbox"/> Recharge Well <input type="checkbox"/> Dewatering Well <input checked="" type="checkbox"/> Observation and/or Monitoring Hole <input type="checkbox"/> Alteration (Construction) <input type="checkbox"/> Abandoned, Insufficient Supply <input type="checkbox"/> Abandoned, Poor Water Quality <input type="checkbox"/> Abandoned, other, specify <input type="checkbox"/> Other, specify
			From	To	
1.61	pvc	1.45	5	8	

Construction Record - Screen				Status of Well
Outside Diameter (cm/in)	Material (Plastic, Galvanized, Steel)	Slot No.	Depth (m/ft)	
1.90	pvc	10	5 to 15	

Water Details		Hole Diameter	
Water found at Depth (m/ft)	Kind of Water: <input type="checkbox"/> Fresh <input type="checkbox"/> Untested <input type="checkbox"/> Gas <input type="checkbox"/> Other, specify	Depth (m/ft)	Diameter (cm/in)
0		0 to 15	6.25

Well Contractor and Well Technician Information

Business Name of Well Contractor: Spata Drilling Group
 Well Contractor's Licence No.: 7121411
 Business Address (Street Number/Name): 129 Ringwood Dr
 Municipality: Stouffville
 Province: ON
 Postal Code: L4A8G1
 Business E-mail Address: wrecords@spata.com
 Bus. Telephone No. (inc. area code): 905-940-1791
 Name of Well Technician (Last Name, First Name): Beatty Brian
 Well Technician's Licence No.: 316118
 Signature of Technician and/or Contractor: [Signature]
 Date Submitted: 2020/08/10



Comments: Pinchin General Contractors on site

Well owner's information package delivered <input type="checkbox"/> Yes <input type="checkbox"/> No	Date Package Delivered Y Y Y Y M M D D	Ministry Use Only Audit No. 2338376 AUG 14 2020 Received
	Date Work Completed [Signature]	

Mandy Witteman

From: Public Information Services <publicinformationsservices@tssa.org>
Sent: March 22, 2022 3:38 PM
To: Mandy Witteman
Subject: RE: Search records request (PE5641)

Please refrain from sending documents to head office and only submit your requests electronically via email along with credit card payment. We are all working remotely and mailing in applications with cheques will lengthen the overall processing time.

NO RECORD FOUND

Hello,

Thank you for your request for confirmation of public information.

- We confirm that there are no records in our database of any fuel storage tanks at the subject addresses.

For a further search in our archives please complete our release of public information form found at <https://www.tssa.org/en/about-tssa/release-of-public-information.aspx?mid=392> and email the completed form to publicinformationsservices@tssa.org along with a fee of \$56.50 (including HST) per location. The fee is payable with credit card (Visa or MasterCard).

Although TSSA believes the information provided pursuant to your request is accurate, please note that TSSA does not warrant this information in any way whatsoever.

Kind regards,

Sherees



Public Information Agent

Facilities and Business Services
345 Carlingview Drive
Toronto, Ontario M9W 6N9

Tel: +1-416-734-6222 | Fax: +1-416-734-3568 | E-Mail: publicinformationsservices@tssa.org

www.tssa.org



From: Mandy Witteman <MWitteman@patersongroup.ca>
Sent: March 22, 2022 10:57 AM
To: Public Information Services <publicinformationsservices@tssa.org>
Subject: Search records request (PE5641)

[CAUTION]: This email originated outside the organisation.

Please do not click links or open attachments unless you recognise the source of this email and know the content is safe.

Good morning

Could you please complete a search of your records for **underground/aboveground storage tanks, historical spills or other incidents/infractions** for the following addresses in Ottawa, ON:

St. Paul's Street: 140, 134
Durocher Street: 258, 268, 261, 245, 239
Montreal Rd: 146, 161, 167

Thank you'

Cheers,

Mandy Witteman, B.Eng., M.A.Sc.

patersongroup

**solution oriented engineering
over 60 years servicing our clients**

154 Colonnade Road South
Ottawa, Ontario, K2E 7J5
Tel: (613) 226-7381 Ext. 339
Cell: (403) 921-1157

This electronic message and any attached documents are intended only for the named recipients. This communication from the Technical Standards and Safety Authority may contain information that is privileged, confidential or otherwise protected from disclosure and it must not be disclosed, copied, forwarded or distributed without authorization. If you have received this message in error, please notify the sender immediately and delete the original message.



File Number: D06-03-22-0067

April 20, 2022

Mandy Witteman
Paterson Group

Sent via email [mwitteman@patersongroup.ca]

Dear Mandy,

**Re: Information Request
258 Durochers Street, Ottawa, Ontario (“Subject Property”)**

Internal Department Circulation:

The Planning, Infrastructure and Economic Development Department has the following information in response to your request for information regarding the Subject Property:

- No information was returned on the Subject Property from Departmental circulation.

Documents Provided:

HLUI Summary Report and HLUI Map

The HLUI Summary Report Excel spreadsheet identifies HLUI area, point and line features within 250 metres of the Subject Property, as shown on the provided HLUI Map PDF. Within 500 metres of the Subject Property, landfills and Environmental Risk Management Area (ERMA) are also identified if applicable.

Additional information may be obtained by contacting:

Ontario’s Environmental Registry

The Environmental Registry found at <https://ero.ontario.ca/> contains "public notices" about environmental matters being proposed by all government ministries covered by the Environmental Bill of Rights. The public notices may contain information about proposed new laws, regulations, policies and programs or about proposals to change or eliminate existing ones. By using key words i.e. name of proponent/owner and the address one can ascertain if there is any information on the proponent and address under the following categories: Ministry, keywords, notice types, Notice Status, Acts, Instruments and published date (all years).

The Ontario Land Registry Office

Registration of real property is recorded in the Ontario Land Registry Office through the Land Titles Act or the Registry Act. Documents relating to title and other agreements that may affect your property are available to the public for a fee. It is recommended that a property search at the Land Registry Office be included in any investigation as to the historic use of your property. The City of Ottawa cannot comment on any documents to which it is not a party.

Court House
161 Elgin Street 4th Floor
Ottawa ON K2P 2K1
Tel: (613) 239-1230
Fax: (613) 239-1422

Please note, as per the HLUI Disclaimer, that the information contained in the HLUI database has been compiled from publicly available records and other sources of information. The HLUI may contain erroneous information given that the records used as sources of information may be flawed. For instance, changes in municipal addresses over time may introduce error. Accordingly, all information from the HLUI database is provided on an “as is” basis with no representation or warranty by the City with respect to the information’s accuracy or exhaustiveness in responding to the request.

Furthermore, the HLUI database and the results of this search in no way confirm the presence or absence of contamination or pollution of any kind. This information is provided on the assumption that it will not be relied upon by any person for any purpose whatsoever. The City of Ottawa denies all liability to any persons attempting to rely on any information provided from the HLUI database.

Please note that in responding to your request, the City of Ottawa does not guarantee or comment on the environmental condition of the Subject Property. You may wish to contact the Ontario Ministry of Environment and Climate Change for additional information.

If you have any further questions or comments, please contact HLUI@ottawa.ca.

Sincerely,

Amya Martinov
Student Planner

Per:

Michael Boughton, MCIP, RPP
Senior Planner
Development Review East
Planning Services
Planning, Infrastructure and Economic Development Department

MB / AM

Enclosures: (2)

1. HLUI Map
2. HLUI Summary Report

cc: File no. D06-03-22-0067

HLUI SUMMARY REPORT
AREA FEATURES

OBJECTID	ACTIVITY_NAME	YEAR	ST_NUM20 17	ST_NAME2017	ST_SUFFIX 2017
11049	CITY LIMOCAB	2012	264	HANNAH	ST
12473	DOMINION BRIDGE CO LIMITED	1933-1990	40	LANDRY	ST
12727	GARAGE RAYMONDO AUTO SERVICE	2001-2017	161	MONTREAL	RD
12728	UNITED IGNITION SALES & SERVICE	1961-1998	161	MONTREAL	RD
13267	SHELL OIL CO RELAY DEPOT	1956-1971	150	MONTREAL	RD
13269	MEADE WELDING WORKS	1956-1961	150	MONTREAL	RD
13270	MCCALL BROTHERS	1956-1965	150	MONTREAL	RD
13424	GROULX GARAGE	1951-1996	176	DESCHAMPS	ST
13429	CAPITAL TAXI	1970-2005	263	HANNAH	ST
13432	LOUIS GREENBERG SERVICE STATION	1961	164	MONTREAL	RD
13434	DUNCAN MCARTHUR AUTO SERVICE STATION	1946	82	MONTREAL	RD
13435	CRICHTON GARAGE & SERVICE STATION	1941	80	MONTREAL	RD
13438	VANIER PETRO-CANADA CAR WASH	1970-2001	42	MONTREAL	RD
13439	ADAMS AUTOMOBILE LTD	1961 - 1971	218	MONTREAL	RD
13442	CAPITAL MEAT CO LTD	1961-1966	316	SAVARD	AVE
13633	BERNEY MULLEN AUTO GARAGE	1936-1941	73	MONTREAL	RD
13649	VANIER GAS BAR	1951-2005	120	MONTREAL	RD
13920	EUROPEAN MOTORS AUTO REPAIRS	1966	167	MONTREAL	RD
13924	MASTERGRAPH PRINTING CO LTD	1971	2	JEANNEVILLE	PRIV
13927	MCKINLEY CHAS CO 1995	2001-2005	202	DESROSIERS, RUE	ST
14016	AMOR CONSTRUCTION	2001-2005	134	ST PAUL	ST
14017	AMOR CONSTRUCTION	2001-2005	134	ST PAUL	ST
14023	EASTVIEW BA SERVICE STATION	1961-1966	120	MONTREAL	RD
14678	ROYAL CLEANERS	1931	201	MONTREAL	RD
14679	TOP VALUE GAS MART	1996-1998	201	MONTREAL	RD
14713	AIRPORT LIMOUSINE	2001-2005	263	HANNAH	ST
14721	WR CUMMINGS FEED MILL	1920-1966	115	MONTREAL	RD
14733	VIDA IMAGING SERVICES INC	1971-1996	150	MONTREAL	RD
14734	CITY SERVICE OIL CO SERVICE STATION	1956-1961	150	MONTREAL	RD
14738	NATIONAL BRAKE & CLUTCH SERVICE	1961-1966	150	MONTREAL	RD
14739	BA OIL CO SERVICE STATION	1946-1990	138	MONTREAL	RD
14740	COAL SHED	1933	138	MONTREAL	RD
14743	PARFIELDS OILS LIMITED	1941-1946	70	MONTREAL	RD
14744	RELIANCE MOTOR SERVICE LIMITED	1930-1941	70	MONTREAL	RD
14745	ROBERT PRESS PRINTERS	1941-1971	70	MONTREAL	RD
14746	PULP & PAPER COMPANY LIMITED	1900-1910	70	MONTREAL	RD
14753	OTTAWA PRINTING AND ADVERTISING	1990	268	DUROCHER	ST
14754	SAIDA PRINT-O-GRAPHIC	1981-1990	268	DUROCHER	ST
14755	ENGLISH MORTIMER & CO	1956-1961	268	DUROCHER	ST
14760	PETRO-CANADA PETROLEUM PRODUCTS	1941-2017	42	MONTREAL	RD
14769	BUS GARAGE	1933	214	MONTREAL	RD
14777	TEXTILES PLUS & ACCESSOIRIE	2001	55	MONTREAL	RD
14786	PERCY CARRIERE USED CARS	1956-1971	45	MONTREAL	RD
14787	BEATTIE AUTO BODY	1956	45	MONTREAL	RD
16771	RUMOX MANUFACTURING	1956-1966	258	DUROCHER	ST
16772	MALOUIN GARAGE	1951-1956	258	DUROCHER	ST
16773	BLACKSMITH	1933	258	DUROCHER	ST
16792	DOMESTIC AUTO SERVICE STATION	1930-1941	75	MONTREAL	RD
16793	DEPARTMENT OF PUBLIC PRINTING	1960	81	MONTREAL	RD
16794	CHRISTINA COPY CENTRES	1999	89	MONTREAL	RD
16884	VANIER CLEANERS	1961-2006	94	MONTREAL	RD
8	GASOLINE SERVICE STATION	1933	78	MONTREAL	RD
9	SERVICE STATION/GARAGE	1933	70	MONTREAL	RD
316	GASOLINE SERVICE STATION	1933	138	MONTREAL	RD
321	GASOLINE SERVICE STATION	1948-1956	164	MONTREAL	RD
330		1948-1956	296	KENDALL	AVE
1858			138	MONTREAL	RD
2180			120	MONTREAL	RD
2181			150	MONTREAL	RD
9409	C CORP	2004 - Current	201	HANNAH	ST
9624	SERVICE STATION AND GARAGE	933, 1971, 2004 - Curre	120	MONTREAL	RD
9464	CIRCLE K SHELL CANADA GAS STATION	2004 - Current	1	MONTREAL	RD



DATABASE REPORT

Project Property: *PE5641 - 258 Durocher Street
PE5641 - 258 Durocher Street
Vanier ON K1L 7S4*

Project No: *33884*

Report Type: *Standard Report*

Order No: *22032100253*

Requested by: *Paterson Group Inc.*

Date Completed: *March 24, 2022*

Environmental Risk Information Services

A division of Glacier Media Inc.

1.866.517.5204 | info@erisinfo.com | erisinfo.com

Table of Contents

Table of Contents.....	2
Executive Summary.....	3
Executive Summary: Report Summary.....	4
Executive Summary: Site Report Summary - Project Property.....	6
Executive Summary: Site Report Summary - Surrounding Properties.....	7
Executive Summary: Summary By Data Source.....	20
Map.....	36
Aerial.....	37
Topographic Map.....	38
Detail Report.....	39
Unplottable Summary.....	145
Unplottable Report.....	149
Appendix: Database Descriptions.....	198
Definitions.....	207

Notice: IMPORTANT LIMITATIONS and YOUR LIABILITY

Reliance on information in Report: This report DOES NOT replace a full Phase I Environmental Site Assessment but is solely intended to be used as a database review of environmental records.

License for use of information in Report: No page of this report can be used without this cover page, this notice and the project property identifier. The information in Report(s) may not be modified or re-sold.

Your Liability for misuse: Using this Service and/or its reports in a manner contrary to this Notice or your agreement will be in breach of copyright and contract and ERIS may obtain damages for such mis-use, including damages caused to third parties, and gives ERIS the right to terminate your account, rescind your license to any previous reports and to bar you from future use of the Service.

No warranty of Accuracy or Liability for ERIS: The information contained in this report has been produced by ERIS Information Limited Partnership ("ERIS") using various sources of information, including information provided by Federal and Provincial government departments. The report applies only to the address and up to the date specified on the cover of this report, and any alterations or deviation from this description will require a new report. This report and the data contained herein does not purport to be and does not constitute a guarantee of the accuracy of the information contained herein and does not constitute a legal opinion nor medical advice. Although ERIS has endeavored to present you with information that is accurate, ERIS disclaims, any and all liability for any errors, omissions, or inaccuracies in such information and data, whether attributable to inadvertence, negligence or otherwise, and for any consequences arising therefrom. Liability on the part of ERIS is limited to the monetary value paid for this report.

Trademark and Copyright: You may not use the ERIS trademarks or attribute any work to ERIS other than as outlined above. This Service and Report (s) are protected by copyright owned by ERIS Information Limited Partnership. Copyright in data used in the Service or Report(s) (the "Data") is owned by ERIS or its licensors. The Service, Report(s) and Data may not be copied or reproduced in whole or in any substantial part without prior written consent of ERIS.

Executive Summary

Property Information:

Project Property: PE5641 - 258 Durocher Street
PE5641 - 258 Durocher Street Vanier ON K1L 7S4

Project No: 33884

Coordinates:

Latitude: 45.4355685
Longitude: -75.6660678
UTM Northing: 5,031,554.14
UTM Easting: 447,902.95
UTM Zone: 18T

Elevation: 190 FT
58.02 M

Order Information:

Order No: 22032100253
Date Requested: March 21, 2022
Requested by: Paterson Group Inc.
Report Type: Standard Report

Historical/Products:

Executive Summary: Report Summary

<i>Database</i>	<i>Name</i>	<i>Searched</i>	<i>Project Property</i>	<i>Within 0.25 km</i>	<i>Total</i>
AAGR	<i>Abandoned Aggregate Inventory</i>	Y	0	0	0
AGR	<i>Aggregate Inventory</i>	Y	0	0	0
AMIS	<i>Abandoned Mine Information System</i>	Y	0	0	0
ANDR	<i>Anderson's Waste Disposal Sites</i>	Y	0	0	0
AST	<i>Aboveground Storage Tanks</i>	Y	0	0	0
AUWR	<i>Automobile Wrecking & Supplies</i>	Y	0	0	0
BORE	<i>Borehole</i>	Y	0	5	5
CA	<i>Certificates of Approval</i>	Y	0	5	5
CDRY	<i>Dry Cleaning Facilities</i>	Y	0	1	1
CFOT	<i>Commercial Fuel Oil Tanks</i>	Y	0	0	0
CHEM	<i>Chemical Manufacturers and Distributors</i>	Y	0	0	0
CHM	<i>Chemical Register</i>	Y	0	0	0
CNG	<i>Compressed Natural Gas Stations</i>	Y	0	0	0
COAL	<i>Inventory of Coal Gasification Plants and Coal Tar Sites</i>	Y	0	0	0
CONV	<i>Compliance and Convictions</i>	Y	0	0	0
CPU	<i>Certificates of Property Use</i>	Y	0	0	0
DRL	<i>Drill Hole Database</i>	Y	0	0	0
DTNK	<i>Delisted Fuel Tanks</i>	Y	0	9	9
EASR	<i>Environmental Activity and Sector Registry</i>	Y	0	1	1
EBR	<i>Environmental Registry</i>	Y	0	0	0
ECA	<i>Environmental Compliance Approval</i>	Y	0	2	2
EEM	<i>Environmental Effects Monitoring</i>	Y	0	0	0
EHS	<i>ERIS Historical Searches</i>	Y	0	33	33
EIIS	<i>Environmental Issues Inventory System</i>	Y	0	0	0
EMHE	<i>Emergency Management Historical Event</i>	Y	0	0	0
EPAR	<i>Environmental Penalty Annual Report</i>	Y	0	0	0
EXP	<i>List of Expired Fuels Safety Facilities</i>	Y	0	0	0
FCON	<i>Federal Convictions</i>	Y	0	0	0
FCS	<i>Contaminated Sites on Federal Land</i>	Y	0	0	0
FOFT	<i>Fisheries & Oceans Fuel Tanks</i>	Y	0	0	0
FRST	<i>Federal Identification Registry for Storage Tank Systems (FIRSTS)</i>	Y	0	0	0
FST	<i>Fuel Storage Tank</i>	Y	0	7	7
FSTH	<i>Fuel Storage Tank - Historic</i>	Y	0	2	2
GEN	<i>Ontario Regulation 347 Waste Generators Summary</i>	Y	0	36	36
GHG	<i>Greenhouse Gas Emissions from Large Facilities</i>	Y	0	0	0
HINC	<i>TSSA Historic Incidents</i>	Y	0	1	1
IAFT	<i>Indian & Northern Affairs Fuel Tanks</i>	Y	0	0	0

Database	Name	Searched	Project Property	Within 0.25 km	Total
INC	<i>Fuel Oil Spills and Leaks</i>	Y	0	0	0
LIMO	<i>Landfill Inventory Management Ontario</i>	Y	0	0	0
MINE	<i>Canadian Mine Locations</i>	Y	0	0	0
MNR	<i>Mineral Occurrences</i>	Y	0	0	0
NATE	<i>National Analysis of Trends in Emergencies System (NATES)</i>	Y	0	0	0
NCPL	<i>Non-Compliance Reports</i>	Y	0	0	0
NDFT	<i>National Defense & Canadian Forces Fuel Tanks</i>	Y	0	0	0
NDSP	<i>National Defense & Canadian Forces Spills</i>	Y	0	0	0
NDWD	<i>National Defence & Canadian Forces Waste Disposal Sites</i>	Y	0	0	0
NEBI	<i>National Energy Board Pipeline Incidents</i>	Y	0	0	0
NEBP	<i>National Energy Board Wells</i>	Y	0	0	0
NEES	<i>National Environmental Emergencies System (NEES)</i>	Y	0	0	0
NPCB	<i>National PCB Inventory</i>	Y	0	0	0
NPRI	<i>National Pollutant Release Inventory</i>	Y	0	0	0
OGWE	<i>Oil and Gas Wells</i>	Y	0	0	0
OGW	<i>Ontario Oil and Gas Wells</i>	Y	0	0	0
OPCB	<i>Inventory of PCB Storage Sites</i>	Y	0	0	0
ORD	<i>Orders</i>	Y	0	0	0
PAP	<i>Canadian Pulp and Paper</i>	Y	0	0	0
PCFT	<i>Parks Canada Fuel Storage Tanks</i>	Y	0	0	0
PES	<i>Pesticide Register</i>	Y	0	6	6
PINC	<i>Pipeline Incidents</i>	Y	0	8	8
PRT	<i>Private and Retail Fuel Storage Tanks</i>	Y	0	3	3
PTTW	<i>Permit to Take Water</i>	Y	0	0	0
REC	<i>Ontario Regulation 347 Waste Receivers Summary</i>	Y	0	0	0
RSC	<i>Record of Site Condition</i>	Y	0	0	0
RST	<i>Retail Fuel Storage Tanks</i>	Y	0	0	0
SCT	<i>Scott's Manufacturing Directory</i>	Y	0	1	1
SPL	<i>Ontario Spills</i>	Y	0	18	18
SRDS	<i>Wastewater Discharger Registration Database</i>	Y	0	0	0
TANK	<i>Anderson's Storage Tanks</i>	Y	0	0	0
TCFT	<i>Transport Canada Fuel Storage Tanks</i>	Y	0	0	0
VAR	<i>Variances for Abandonment of Underground Storage Tanks</i>	Y	0	0	0
WDS	<i>Waste Disposal Sites - MOE CA Inventory</i>	Y	0	0	0
WDSH	<i>Waste Disposal Sites - MOE 1991 Historical Approval Inventory</i>	Y	0	0	0
WWIS	<i>Water Well Information System</i>	Y	0	17	17
Total:			0	155	155

Executive Summary: Site Report Summary - Project Property

<i>Map Key</i>	<i>DB</i>	<i>Company/Site Name</i>	<i>Address</i>	<i>Dir/Dist (m)</i>	<i>Elev diff (m)</i>	<i>Page Number</i>
--------------------	-----------	--------------------------	----------------	---------------------	--------------------------	------------------------

No records found in the selected databases for the project property.

Executive Summary: Site Report Summary - Surrounding Properties

Map Key	DB	Company/Site Name	Address	Dir/Dist (m)	Elev Diff (m)	Page Number
<u>1</u>	EHS		250 Durocher St Vanier ON	ENE/28.2	0.86	<u>39</u>
<u>2</u>	EHS		140 St. Paul St. Ottawa ON K1L 0A3	SSE/50.3	0.55	<u>39</u>
<u>3</u>	CA	176026 Canada Inc.	134 St. Paul, Unit 2 Vanier ON	SSE/68.1	-0.39	<u>39</u>
<u>3</u>	ECA	176026 Canada Inc.	134 St Paul Ottawa ON K1L 6A3	SSE/68.1	-0.39	<u>39</u>
<u>3</u>	ECA	176026 Canada Inc.	134 St. Paul, Unit 2 Vanier ON K1L 8E2	SSE/68.1	-0.39	<u>40</u>
<u>4</u>	EHS		143 Montreal Rd Ottawa ON K1L6E8	SE/79.0	-0.17	<u>40</u>
<u>5</u>	WWIS		149 MONTREAL RD Ottawa ON Well ID: 7282933	SSE/79.9	-0.17	<u>40</u>
<u>6</u>	WWIS		149 MONTREAL ROAD / 268 DUROCHER ST. Ottawa ON Well ID: 7116014	SE/81.8	1.09	<u>43</u>
<u>7</u>	WWIS		268 DURODER Ottawa ON Well ID: 7282869	SE/82.9	1.09	<u>48</u>
<u>8</u>	WWIS		268 DOROCHER Ottawa ON Well ID: 7282871	SE/84.2	0.90	<u>51</u>
<u>9</u>	SPL	PRIVATE RESIDENCE	RESIDENCE AT 256 EMOND ST. STORAGE TANK/BARREL VANIER CITY ON K1L 7R8	E/91.2	1.86	<u>54</u>
<u>10</u>	WWIS		268 DUROCHER ST Ottawa ON	SE/92.8	0.90	<u>55</u>

Map Key	DB	Company/Site Name	Address	Dir/Dist (m)	Elev Diff (m)	Page Number
			<i>Well ID: 7282870</i>			
11	WWIS		268 DUROCHER Ottawa ON <i>Well ID: 7282868</i>	SE/94.8	0.90	58
12	WWIS		149 MONTREAL RD Ottawa ON <i>Well ID: 7282934</i>	SSE/99.9	-0.17	61
13	CA	BUDDIES	159 MONTREAL ROAD VANIER CITY ON K1L 6E8	SE/100.2	1.61	64
13	CA	FRITES	159 MONTREAL ROAD VANIER CITY ON K1L 6E8	SE/100.2	1.61	64
14	BORE		ON	SW/102.0	-2.15	64
15	EHS		217 Emond Street Vanier ON K1L 7R9	NE/120.6	0.87	66
16	SPL	S. 21	259 Greensway Ave Ottawa ON	WSW/124.2	-2.14	66
17	CA	VANIER CITY - DESCHAMPS ST.	DUROCHER ST./MONTREAL RD. VANIER CITY ON	SE/125.2	1.86	66
18	EASR	1479151 ONTARIO INC	263 Greensway AV Ottawa ON K1L 7V3	SW/125.4	-2.06	67
19	PINC		202 Desrosiers Street, Ottawa ON	WNW/127.9	-2.14	67
20	GEN	RIVIERA SECURITY SERVICES INC.	136 DES CHAMPS OTTAWA ON K1L 6A3	NW/130.3	-1.15	67
20	GEN	Riviera Security Services Inc.	136 Des Champs Ottawa ON K1L 6A3	NW/130.3	-1.15	68
21	SPL	TEXACO	MONTREAL RD AND VANIER PARKWAY SERVICE STATION OTTAWA CITY ON	S/133.1	-1.19	68

Map Key	DB	Company/Site Name	Address	Dir/Dist (m)	Elev Diff (m)	Page Number
21	SPL	Barry Humphrey from Royal Lepage<UNOFFICIAL>	At Montreal Rd and Vanier Parkway Ottawa ON	S/133.1	-1.19	69
22	EHS		32 Jeanneville Private Vanier ON K1L	WNW/134.9	-2.14	69
23	SPL	S. 21(1)(f)	250 Hannah St., Vanier Ottawa ON	ENE/146.0	1.86	69
24	WWIS		ON Well ID: 1508378	SE/146.4	1.86	70
25	SPL	S. 21	256 Hannah Street Ottawa ON	ENE/147.0	1.86	73
25	HINC		256A HANNAH STREET VANIER ON K1L 7N2	ENE/147.0	1.86	73
26	SPL		Corner of Montreal Rd and Vanier Parkway - in front of 115 Montreal Rd Ottawa ON	SSW/147.2	-2.14	74
27	SPL	PRIVATE RESIDENCE	153 DESCHAMPS ST. FURNACE OIL TANK VANIER CITY ON K1L 5Z5	NNW/149.0	-1.22	74
28	WWIS		(NO CIVIC) KENDALL AVENUE lot 6 OTTAWA ON Well ID: 7296141	SSE/153.0	0.10	75
29	WWIS		(NO CIVIC) SAVARD AVE. lot 6 OTTAWA ON Well ID: 7296144	ESE/153.3	1.86	77
30	EHS		147 Deschamps Ave Ottawa (formerly Vanier) ON K1L 5Z5	NW/154.0	-1.14	80
31	EHS		228 Hannah Street Vanier ON K1L 7N2	NE/155.0	1.72	80
32	BORE		ON	SE/162.7	1.86	80

<i>Map Key</i>	<i>DB</i>	<i>Company/Site Name</i>	<i>Address</i>	<i>Dir/Dist (m)</i>	<i>Elev Diff (m)</i>	<i>Page Number</i>
33	EHS		99 Montreal Rd Ottawa ON K1L 6E8	SSW/163.6	-2.14	81
34	SPL	City of Ottawa	99 Montreal Road Ottawa ON	SW/169.7	-2.06	82
35	PINC	ENBRIDGE GAS INC	80 MARK AVE., VANIER, ON, K1L 6A7, CA ON	SW/175.2	-3.14	82
36	GEN	Service Corporation International Canada	180 Montreal Road Ottawa ON K1L 1B4	ESE/175.2	1.86	83
36	GEN	Service Corporation International	180 Montreal Road Ottawa ON K1L 1B4	ESE/175.2	1.86	83
37	GEN	KOPP LABORATORIES LIMITED	150 MONTREAL ROAD VANIER ON K1L 8H2	SE/175.3	1.86	83
37	GEN	KOPP LABORATORIES LIMIT (OUT OF BUSINESS)	150 MONTREAL ROAD VANIER ON K1L 8H2	SE/175.3	1.86	83
37	GEN	KOPP LABORATORIES LIMITED 23-100	150 MONTREAL ROAD VANIER ON K1L 8H2	SE/175.3	1.86	84
37	GEN	VIDA IMAGING SERVICES INC.	150 MONTREAL ROAD VANIER ON K1L 8H2	SE/175.3	1.86	84
37	GEN	VIDA IMAGING SERVICES INC. 40-136	150 MONTREAL ROAD VANIER ON K1L 8H2	SE/175.3	1.86	84
37	GEN	RICHMOND TECHNICAL SERVICES	LES GALERIES DES VANIER 150 MONTREAL ROAD VANIER ON K1L 8H2	SE/175.3	1.86	85
37	GEN	RICHMOND TECHNICAL SERVICES 33-360	LES GALERIES DES VANIER 150 MONTREAL ROAD VANIER ON K1L 8H2	SE/175.3	1.86	85
37	EHS		150 Montreal Road Ottawa/Vanier ON K1L 8H2	SE/175.3	1.86	85

Map Key	DB	Company/Site Name	Address	Dir/Dist (m)	Elev Diff (m)	Page Number
37	PES	S.L. DEVISON PHARMACIES INC.	1 - 150 MONTREAL ROAD OTTAWA ON K1L5H2	SE/175.3	1.86	85
37	EHS		150 Montreal Road Ottawa ON K1L 8H2	SE/175.3	1.86	86
37	GEN	The Midwifery Collective of Ottawa	150 Montreal Road Suite #210 Ottawa ON	SE/175.3	1.86	86
37	PES	S.L. DEVISON PHARMACIES INC.	1 - 150 MONTREAL ROAD OTTAWA ON K1L5H2	SE/175.3	1.86	86
37	EHS		150 Montreal Road Ottawa ON	SE/175.3	1.86	87
37	GEN	The Midwifery Collective of Ottawa	150 Montreal Road Suite #210 Ottawa ON	SE/175.3	1.86	87
37	PES	SAHAR ZIAEI DRUGS INC O/A SHOPPERS DRUG MART #1229	150 MONTREAL RD OTTAWA ON K1L 8H2	SE/175.3	1.86	87
37	GEN	The Midwifery Collective of Ottawa	150 Montreal Road Suite #210 Ottawa ON	SE/175.3	1.86	88
37	GEN	The Midwifery Collective of Ottawa	150 Montreal Road Suite #210 Ottawa ON	SE/175.3	1.86	88
37	PES	SAHAR ZIAEI DRUGS INC O/A SHOPPERS DRUG MART #1229	150 MONTREAL RD OTTAWA ON K1L 8H2	SE/175.3	1.86	88
37	GEN	The Midwifery Collective of Ottawa	150 Montreal Road Suite #210 Ottawa ON	SE/175.3	1.86	89
37	GEN	ALEI ELDEEN PHARMACIES INC.	150 MONTREAL RD. OTTAWA ON K1L 8H2	SE/175.3	1.86	89
37	GEN	Carrefour Vanier Medical Centre	150 Montreal Road, suite 305 Vanier ON K1L 8H2	SE/175.3	1.86	89

Map Key	DB	Company/Site Name	Address	Dir/Dist (m)	Elev Diff (m)	Page Number
37	GEN	Dr. Edward J. Smith	150 Montreal Road, Unit 102 Ottawa ON K1L 8H2	SE/175.3	1.86	90
37	GEN	Carrefour Vanier Medical Centre	150 Montreal Road, suite 305 Vanier ON K1L 8H2	SE/175.3	1.86	90
37	GEN	ALEI ELDEEN PHARMACIES INC.	150 MONTREAL RD. OTTAWA ON K1L 8H2	SE/175.3	1.86	90
37	GEN	ALEI ELDEEN PHARMACIES INC.	150 MONTREAL RD. OTTAWA ON K1L 8H2	SE/175.3	1.86	90
37	GEN	Carrefour Vanier Medical Centre	150 Montreal Road, suite 305 Vanier ON K1L 8H2	SE/175.3	1.86	91
37	PES	S.L. DEVISON PHARMACIES INC.	1 - 150 MONTREAL ROAD OTTAWA ON K1L5H2	SE/175.3	1.86	91
37	PES	SAHAR ZIAEI DRUGS INC O/A SHOPPERS DRUG MART #1229	150 MONTREAL RD OTTAWA ON K1L8H2	SE/175.3	1.86	91
37	GEN	ALEI ELDEEN PHARMACIES INC.	150 MONTREAL RD. OTTAWA ON K1L 8H2	SE/175.3	1.86	92
37	GEN	Carrefour Vanier Medical Centre	150 Montreal Road, suite 305 Vanier ON K1L 8H2	SE/175.3	1.86	92
37	GEN	MOHAMED DEBOUK PHARMACY INC.	150 MONTREAL RD. OTTAWA ON K1L 8H2	SE/175.3	1.86	92
38	SPL	QUEENSWAY TANK LINES	VANIER CAR WASH, 120 MONTREAL RD. TANK TRUCK (CARGO) VANIER CITY ON K1L 6E6	S/177.8	-1.83	93
38	PRT	MARK MOXNESS O/A PARKWAY ESSO O/A VANIER TEXACO	120 MONTREAL RD VANIER ON K1L6E6	S/177.8	-1.83	93
38	FSTH	1716472 ONTARIO INC O/A GAS STN	120 MONTREAL RD OTTAWA ON	S/177.8	-1.83	93

<i>Map Key</i>	<i>DB</i>	<i>Company/Site Name</i>	<i>Address</i>	<i>Dir/Dist (m)</i>	<i>Elev Diff (m)</i>	<i>Page Number</i>
38	FSTH	1716472 ONTARIO LTD. O/A GAS STN	120 MONTREAL RD OTTAWA ON	S/177.8	-1.83	94
38	DTNK	7088493 CANADA INC	120 MONTREAL RD OTTAWA ON	S/177.8	-1.83	95
38	DTNK	1258869 ONTARIO LTD O/A VANIER TIGER EXPRESS	120 MONTREAL RD OTTAWA ON	S/177.8	-1.83	95
38	DTNK	7088493 CANADA INC	120 MONTREAL RD OTTAWA ON	S/177.8	-1.83	96
38	DTNK	7088493 CANADA INC	120 MONTREAL RD OTTAWA ON	S/177.8	-1.83	97
38	FST	MAC'S CONVENIENCE STORES INC	120 MONTREAL RD OTTAWA K1L 6E6 ON CA ON	S/177.8	-1.83	97
38	FST	MAC'S CONVENIENCE STORES INC	120 MONTREAL RD OTTAWA K1L 6E6 ON CA ON	S/177.8	-1.83	98
38	FST	MAC'S CONVENIENCE STORES INC	120 MONTREAL RD OTTAWA K1L 6E6 ON CA ON	S/177.8	-1.83	98
38	DTNK	7088493 CANADA INC	120 MONTREAL RD OTTAWA K1L 6E6 ON CA ON	S/177.8	-1.83	99
38	DTNK	7088493 CANADA INC	120 MONTREAL RD OTTAWA K1L 6E6 ON CA ON	S/177.8	-1.83	99
38	DTNK	7088493 CANADA INC	120 MONTREAL RD OTTAWA K1L 6E6 ON CA ON	S/177.8	-1.83	99
38	EHS		120 MONTREAL RD VANIER ON	S/177.8	-1.83	99

Map Key	DB	Company/Site Name	Address	Dir/Dist (m)	Elev Diff (m)	Page Number
38	GEN	Mac's Convenience Stores Inc.	120 Montreal Road Ottawa ON K1L 6B6	S/177.8	-1.83	99
38	FST		120 MONTREAL RD VANIER ON K1L 6E6	S/177.8	-1.83	100
38	FST	7088493 CANADA INC	120 MONTREAL RD OTTAWA K1L 6E6 ON CA ON	S/177.8	-1.83	100
38	FST	7088493 CANADA INC	120 MONTREAL RD OTTAWA K1L 6E6 ON CA ON	S/177.8	-1.83	101
38	FST	7088493 CANADA INC	120 MONTREAL RD OTTAWA K1L 6E6 ON CA ON	S/177.8	-1.83	101
38	GEN	Mac's Convenience Stores Inc.	120 Montreal Rd Vanier ON K1L 6E6	S/177.8	-1.83	102
39	PRT	C CORP (ONTARIO) INC ATTN ACCOUNTS PAYABLE	269 HANNAHH ST ON	E/189.6	1.86	102
39	PRT		269 HANNAH ST. VANIER ON	E/189.6	1.86	102
39	DTNK	CAPITAL METRO TAXI OF OTTAWA LTD	269 HANNAH ST VANIER ON	E/189.6	1.86	102
39	DTNK	CAPITAL METRO TAXI OF OTTAWA LTD	269 HANNAH ST VANIER ON	E/189.6	1.86	103
40	WWIS		ON Well ID: 1500001	WNW/193.4	-2.14	104
40	WWIS		ON Well ID: 1500002	WNW/193.4	-2.14	107
41	BORE		ON	SSE/193.9	-0.14	109

Map Key	DB	Company/Site Name	Address	Dir/Dist (m)	Elev Diff (m)	Page Number
42	BORE		ON	W/194.2	-3.14	111
43	CA	JORGE M. GONCALVES	85 MONTREAL ROAD 0ANIER CITY ON K1L 6E8	SW/196.6	-3.22	112
43	SPL	Enbridge Gas Inc.	85 Montreal Road Ottawa ON	SW/196.6	-3.22	113
43	PINC	ENBRIDGE GAS INC	85 OLD MONTREAL RD,,OTTAWA,ON,, CA ON	SW/196.6	-3.22	113
44	PINC	LDC PRECISION CONCRETE INC	CARILLON ST AT BARIBEAU ST,, OTTAWA,ON,K1L,CA ON	NNW/198.3	-1.14	114
45	PINC	ENBRIDGE GAS INC	GPS 45.435347, -75.663468,MONTREAL RD & HANNAH ST,VANIER,ON,K1L 6E2, CA ON	E/199.4	1.86	114
46	SPL		138 Carillon, Vanier Ottawa ON	NW/199.4	-1.45	115
47	WWIS		215 Montreal Rd Ottawa ON Well ID: 7364382	E/200.9	1.86	115
48	SPL	TOP VALUE MART	TOP VALU GAS STATION 201 MONTREAL ROAD SERVICE STATION VANIER CITY ON K1L 6C8	E/202.0	1.86	118
49	SPL	Tomlinson Environmental Services Ltd	81 Montreal Rd. Ottawa ON	SW/210.6	-3.13	119
50	WWIS		(NO CIVIC) KENDALL AVE. lot 6 OTTAWA ON Well ID: 7296146	SSE/212.8	0.86	119
51	SPL	STINSON FUELS	90 MONTRAL ROAD TANK TRUCK (CARGO) VANIER CITY ON K1L 6E6	SSW/216.5	-2.14	122
51	SPL	PRIVATE BUSINESS	90 MONTREAL ROAD. FUEL STORAGE TANK VANIER CITY ON K1L 6E6	SSW/216.5	-2.14	123

<i>Map Key</i>	<i>DB</i>	<i>Company/Site Name</i>	<i>Address</i>	<i>Dir/Dist (m)</i>	<i>Elev Diff (m)</i>	<i>Page Number</i>
51	GEN	VANIER CLEANERS	DIV. OF PROTECH ENERGIE LTEE. 94 MONTREAL ROAD VANIER ON K1L 6E6	SSW/216.5	-2.14	123
51	GEN	174187 CANADA INC.	O/A VANIER CLEANERS 94 MONTREAL ROAD VANIER ON K1L 6E6	SSW/216.5	-2.14	123
51	GEN	174187 CANADA INC. 40-028	O/A VANIER CLEANERS 94 MONTREAL ROAD VANIER ON K1L 6E6	SSW/216.5	-2.14	124
51	GEN	174187 CANADA INC.	VANIER CLEANERS, OPERATING AS 94 MONTREAL ROAD VANIER ON K1L 6E6	SSW/216.5	-2.14	124
51	GEN	PELICAN CLEANING GROUP INC.	94 MONTREAL ROAD VANIER ON K1L 6E6	SSW/216.5	-2.14	124
51	GEN	Protech Energie Ltee	94 montreal rd Vanier ON K1L 6E6	SSW/216.5	-2.14	124
51	GEN	DST Consulting Engineers	94 Montreal Road Ottawa ON	SSW/216.5	-2.14	125
51	CDRY	Pelican Cleaning Group Inc	94 Montreal Rd Vanier ON K1L6E6	SSW/216.5	-2.14	125
52	EHS		209 Montreal Road Vanier ON K1L 6C8	E/217.0	1.86	125
52	EHS		209 Montreal Road Vanier ON K1L 6C8	E/217.0	1.86	125
52	EHS		209 Montreal Road Vanier ON K1L 6C8	E/217.0	1.86	126
52	EHS		209 Montreal Road Vanier ON K1L 6C8	E/217.0	1.86	126

Map Key	DB	Company/Site Name	Address	Dir/Dist (m)	Elev Diff (m)	Page Number
52	EHS		209 Montreal Road Vanier ON K1L 6C8	E/217.0	1.86	126
52	EHS		209 Montreal Road Vanier ON K1L 6C8	E/217.0	1.86	126
53	WWIS		285 PALACE STREET Ottawa ON Well ID: 7109511	SSW/217.9	-2.14	127
54	EHS		81 Montreal Road Ottawa ON	SW/220.1	-3.22	130
55	WWIS		92 MONTREAL ROAD 90 Ottawa ON Well ID: 7110230	SSW/222.1	-2.14	131
56	EHS		200 Montreal Rd. Ottawa ON	ESE/222.9	1.86	135
56	GEN	CITY OF OTTAWA	200 MONTREAL ROAD OTTAWA ON	ESE/222.9	1.86	135
57	PINC	BURNS LANDSCAPE MAINTENANCE	244 GREENSWAY AVE.,OTTAWA,ON,K1L 7V4,CA ON	W/227.5	-3.14	135
57	PINC	PIPELINE HIT - 1/2"	244 GREENSWAY AVE.,VANIER,ON,K1L 7V4,CA ON	W/227.5	-3.14	136
58	EHS		75 - 79 Montreal Road Ottawa ON K1L 6E8	SW/228.8	-3.22	136
59	WWIS		(NO CIVIC) MONTREAL ROAD lot 6 OTTAWA ON Well ID: 7296142	E/234.1	1.86	136
60	SCT	LAFAB Musique	135 Carillon St Vanier ON K1L 5Y4	NW/236.2	-1.69	139
61	EHS		206 Montreal Road Ottawa ON K1L 6C9	E/236.7	1.86	139

Map Key	DB	Company/Site Name	Address	Dir/Dist (m)	Elev Diff (m)	Page Number
62	BORE		ON	SSE/241.6	0.89	139
63	EHS		112 Montreal Road Vanier ON K1L 6E6	S/243.6	-1.25	140
63	EHS		112 Montreal Road Vanier ON K1L 6E6	S/243.6	-1.25	141
63	EHS		112 Montreal Road Vanier ON K1L 6E6	S/243.6	-1.25	141
63	EHS		112 Montreal Road Vanier ON K1L 6E6	S/243.6	-1.25	141
63	EHS		112 Montreal Road Vanier ON K1L 6E6	S/243.6	-1.25	141
63	EHS		112 Montreal Road Vanier ON K1L 6E6	S/243.6	-1.25	141
64	EHS		302 Savard Ave. Ottawa ON K1L 7S2	SE/245.6	1.86	141
65	SPL	PRIVATE OWNER	221 BARIBEAU ST. (BEHIND NOTRE D'ESPRIT CHURCH) MOTOR VEHICLE (OPERATING FLUID) VANIER CITY ON K1L 7R7	NNW/246.1	-1.03	142
66	EHS		112 Montreal Road Ottawa ON	S/246.3	-0.14	142
66	EHS		112 Montreal Road Ottawa ON	S/246.3	-0.14	142
66	EHS		112 Montreal Road Ottawa ON	S/246.3	-0.14	143
66	EHS		112 Montreal Road Vanier ON K1L 6E6	S/246.3	-0.14	143
66	EHS		112 Montreal Road Vanier ON K1L 6E6	S/246.3	-0.14	143

<i>Map Key</i>	<i>DB</i>	<i>Company/Site Name</i>	<i>Address</i>	<i>Dir/Dist (m)</i>	<i>Elev Diff (m)</i>	<i>Page Number</i>
67	PINC		288 Cody Avenue, Ottawa ON	ESE/246.8	1.86	143
68	SPL	PRIVATE OWNER	164 ETHEL STREET STORAGE TANK/BARREL VANIER CITY ON K1L 5X4	N/247.3	-1.06	144

Executive Summary: Summary By Data Source

BORE - Borehole

A search of the BORE database, dated 1875-Jul 2018 has found that there are 5 BORE site(s) within approximately 0.25 kilometers of the project property.

<u>Equal/Higher Elevation</u>	<u>Address</u>	<u>Direction</u>	<u>Distance (m)</u>	<u>Map Key</u>
	ON	SE	162.75	<u>32</u>
	ON	SSE	241.63	<u>62</u>

<u>Lower Elevation</u>	<u>Address</u>	<u>Direction</u>	<u>Distance (m)</u>	<u>Map Key</u>
	ON	SW	102.01	<u>14</u>
	ON	SSE	193.93	<u>41</u>
	ON	W	194.25	<u>42</u>

CA - Certificates of Approval

A search of the CA database, dated 1985-Oct 30, 2011* has found that there are 5 CA site(s) within approximately 0.25 kilometers of the project property.

<u>Equal/Higher Elevation</u>	<u>Address</u>	<u>Direction</u>	<u>Distance (m)</u>	<u>Map Key</u>
BUDDIES	159 MONTREAL ROAD VANIER CITY ON K1L 6E8	SE	100.23	<u>13</u>
FRITES	159 MONTREAL ROAD VANIER CITY ON K1L 6E8	SE	100.23	<u>13</u>

<u>Equal/Higher Elevation</u>	<u>Address</u>	<u>Direction</u>	<u>Distance (m)</u>	<u>Map Key</u>
VANIER CITY - DESCHAMPS ST.	DUROCHER ST./MONTREAL RD. VANIER CITY ON	SE	125.21	17

<u>Lower Elevation</u>	<u>Address</u>	<u>Direction</u>	<u>Distance (m)</u>	<u>Map Key</u>
176026 Canada Inc.	134 St. Paul, Unit 2 Vanier ON	SSE	68.11	3

JORGE M. GONCALVES	85 MONTREAL ROAD VANIER CITY ON K1L 6E8	SW	196.65	43
--------------------	--	----	--------	--------------------

CDRY - Dry Cleaning Facilities

A search of the CDRY database, dated Jan 2004-Dec 2019 has found that there are 1 CDRY site(s) within approximately 0.25 kilometers of the project property.

<u>Lower Elevation</u>	<u>Address</u>	<u>Direction</u>	<u>Distance (m)</u>	<u>Map Key</u>
Pelican Cleaning Group Inc	94 Montreal Rd Vanier ON K1L6E6	SSW	216.52	51

DTNK - Delisted Fuel Tanks

A search of the DTNK database, dated May 31, 2021 has found that there are 9 DTNK site(s) within approximately 0.25 kilometers of the project property.

<u>Equal/Higher Elevation</u>	<u>Address</u>	<u>Direction</u>	<u>Distance (m)</u>	<u>Map Key</u>
CAPITAL METRO TAXI OF OTTAWA LTD	269 HANNAH ST VANIER ON	E	189.59	39

CAPITAL METRO TAXI OF OTTAWA LTD	269 HANNAH ST VANIER ON	E	189.59	39
-------------------------------------	----------------------------	---	--------	--------------------

<u>Lower Elevation</u>	<u>Address</u>	<u>Direction</u>	<u>Distance (m)</u>	<u>Map Key</u>
7088493 CANADA INC	120 MONTREAL RD OTTAWA ON	S	177.78	38

7088493 CANADA INC	120 MONTREAL RD OTTAWA K1L 6E6 ON CA ON	S	177.78	38
7088493 CANADA INC	120 MONTREAL RD OTTAWA K1L 6E6 ON CA ON	S	177.78	38
7088493 CANADA INC	120 MONTREAL RD OTTAWA K1L 6E6 ON CA ON	S	177.78	38
7088493 CANADA INC	120 MONTREAL RD OTTAWA ON	S	177.78	38
1258869 ONTARIO LTD O/A VANIER TIGER EXPRESS	120 MONTREAL RD OTTAWA ON	S	177.78	38
7088493 CANADA INC	120 MONTREAL RD OTTAWA ON	S	177.78	38

EASR - Environmental Activity and Sector Registry

A search of the EASR database, dated Oct 2011- Feb 28, 2022 has found that there are 1 EASR site(s) within approximately 0.25 kilometers of the project property.

<u>Lower Elevation</u>	<u>Address</u>	<u>Direction</u>	<u>Distance (m)</u>	<u>Map Key</u>
1479151 ONTARIO INC	263 Greensway AV Ottawa ON K1L 7V3	SW	125.38	18

ECA - Environmental Compliance Approval

A search of the ECA database, dated Oct 2011- Feb 28, 2022 has found that there are 2 ECA site(s) within approximately 0.25 kilometers of the project property.

<u>Lower Elevation</u>	<u>Address</u>	<u>Direction</u>	<u>Distance (m)</u>	<u>Map Key</u>
176026 Canada Inc.	134 St Paul Ottawa ON K1L 6A3	SSE	68.11	3
176026 Canada Inc.	134 St. Paul, Unit 2 Vanier ON K1L 8E2	SSE	68.11	3

EHS - ERIS Historical Searches

A search of the EHS database, dated 1999-Nov 30, 2021 has found that there are 33 EHS site(s) within approximately 0.25 kilometers of the project property.

<u>Equal/Higher Elevation</u>	<u>Address</u>	<u>Direction</u>	<u>Distance (m)</u>	<u>Map Key</u>
	250 Durocher St Vanier ON	ENE	28.21	<u>1</u>
	140 St. Paul St. Ottawa ON K1L 0A3	SSE	50.34	<u>2</u>
	217 Emond Street Vanier ON K1L 7R9	NE	120.55	<u>15</u>
	228 Hannah Street Vanier ON K1L 7N2	NE	154.97	<u>31</u>
	150 Montreal Road Ottawa ON	SE	175.32	<u>37</u>
	150 Montreal Road Ottawa ON K1L 8H2	SE	175.32	<u>37</u>
	150 Montreal Road Ottawa/Vanier ON K1L 8H2	SE	175.32	<u>37</u>
	209 Montreal Road Vanier ON K1L 6C8	E	216.96	<u>52</u>
	209 Montreal Road Vanier ON K1L 6C8	E	216.96	<u>52</u>
	209 Montreal Road Vanier ON K1L 6C8	E	216.96	<u>52</u>
	209 Montreal Road Vanier ON K1L 6C8	E	216.96	<u>52</u>

<u>Equal/Higher Elevation</u>	<u>Address</u>	<u>Direction</u>	<u>Distance (m)</u>	<u>Map Key</u>
	209 Montreal Road Vanier ON K1L 6C8	E	216.96	52
	209 Montreal Road Vanier ON K1L 6C8	E	216.96	52
	200 Montreal Rd. Ottawa ON	ESE	222.89	56
	206 Montreal Road Ottawa ON K1L 6C9	E	236.74	61
	302 Savard Ave. Ottawa ON K1L 7S2	SE	245.59	64

<u>Lower Elevation</u>	<u>Address</u>	<u>Direction</u>	<u>Distance (m)</u>	<u>Map Key</u>
	143 Montreal Rd Ottawa ON K1L6E8	SE	79.01	4
	32 Jeanneville Private Vanier ON K1L	WNW	134.94	22
	147 Deschamps Ave Ottawa (formerly Vanier) ON K1L 5Z5	NW	153.96	30
	99 Montreal Rd Ottawa ON K1L 6E8	SSW	163.57	33
	120 MONTREAL RD VANIER ON	S	177.78	38
	81 Montreal Road Ottawa ON	SW	220.12	54

75 - 79 Montreal Road Ottawa ON K1L 6E8	SW	228.76	58
112 Montreal Road Vanier ON K1L 6E6	S	243.63	63
112 Montreal Road Vanier ON K1L 6E6	S	243.63	63
112 Montreal Road Vanier ON K1L 6E6	S	243.63	63
112 Montreal Road Vanier ON K1L 6E6	S	243.63	63
112 Montreal Road Vanier ON K1L 6E6	S	243.63	63
112 Montreal Road Vanier ON K1L 6E6	S	246.28	66
112 Montreal Road Vanier ON K1L 6E6	S	246.28	66
112 Montreal Road Ottawa ON	S	246.28	66
112 Montreal Road Ottawa ON	S	246.28	66
112 Montreal Road Ottawa ON	S	246.28	66

FST - Fuel Storage Tank

A search of the FST database, dated May 31, 2021 has found that there are 7 FST site(s) within approximately 0.25 kilometers of the project property.

<u>Lower Elevation</u>	<u>Address</u>	<u>Direction</u>	<u>Distance (m)</u>	<u>Map Key</u>
MAC'S CONVENIENCE STORES INC	120 MONTREAL RD OTTAWA K1L 6E6 ON CA ON	S	177.78	38
MAC'S CONVENIENCE STORES INC	120 MONTREAL RD OTTAWA K1L 6E6 ON CA ON	S	177.78	38
MAC'S CONVENIENCE STORES INC	120 MONTREAL RD OTTAWA K1L 6E6 ON CA ON	S	177.78	38
	120 MONTREAL RD VANIER ON K1L 6E6	S	177.78	38
7088493 CANADA INC	120 MONTREAL RD OTTAWA K1L 6E6 ON CA ON	S	177.78	38
7088493 CANADA INC	120 MONTREAL RD OTTAWA K1L 6E6 ON CA ON	S	177.78	38
7088493 CANADA INC	120 MONTREAL RD OTTAWA K1L 6E6 ON CA ON	S	177.78	38

FSTH - Fuel Storage Tank - Historic

A search of the FSTH database, dated Pre-Jan 2010* has found that there are 2 FSTH site(s) within approximately 0.25 kilometers of the project property.

<u>Lower Elevation</u>	<u>Address</u>	<u>Direction</u>	<u>Distance (m)</u>	<u>Map Key</u>
1716472 ONTARIO INC O/A GAS STN	120 MONTREAL RD OTTAWA ON	S	177.78	38
1716472 ONTARIO LTD. O/A GAS STN	120 MONTREAL RD OTTAWA ON	S	177.78	38

GEN - Ontario Regulation 347 Waste Generators Summary

A search of the GEN database, dated 1986-Nov 30, 2021 has found that there are 36 GEN site(s) within approximately 0.25 kilometers of the project property.

<u>Equal/Higher Elevation</u>	<u>Address</u>	<u>Direction</u>	<u>Distance (m)</u>	<u>Map Key</u>
Service Corporation International Canada	180 Montreal Road Ottawa ON K1L 1B4	ESE	175.18	<u>36</u>
Service Corporation International	180 Montreal Road Ottawa ON K1L 1B4	ESE	175.18	<u>36</u>
KOPP LABORATORIES LIMITED	150 MONTREAL ROAD VANIER ON K1L 8H2	SE	175.32	<u>37</u>
KOPP LABORATORIES LIMIT (OUT OF BUSINESS)	150 MONTREAL ROAD VANIER ON K1L 8H2	SE	175.32	<u>37</u>
KOPP LABORATORIES LIMITED 23-100	150 MONTREAL ROAD VANIER ON K1L 8H2	SE	175.32	<u>37</u>
VIDA IMAGING SERVICES INC.	150 MONTREAL ROAD VANIER ON K1L 8H2	SE	175.32	<u>37</u>
VIDA IMAGING SERVICES INC. 40-136	150 MONTREAL ROAD VANIER ON K1L 8H2	SE	175.32	<u>37</u>
RICHMOND TECHNICAL SERVICES	LES GALERIES DES VANIER 150 MONTREAL ROAD VANIER ON K1L 8H2	SE	175.32	<u>37</u>
RICHMOND TECHNICAL SERVICES 33-360	LES GALERIES DES VANIER 150 MONTREAL ROAD VANIER ON K1L 8H2	SE	175.32	<u>37</u>
The Midwifery Collective of Ottawa	150 Montreal Road Suite #210 Ottawa ON	SE	175.32	<u>37</u>
The Midwifery Collective of Ottawa	150 Montreal Road Suite #210 Ottawa ON	SE	175.32	<u>37</u>
The Midwifery Collective of Ottawa	150 Montreal Road Suite #210 Ottawa ON	SE	175.32	<u>37</u>

<u>Equal/Higher Elevation</u>	<u>Address</u>	<u>Direction</u>	<u>Distance (m)</u>	<u>Map Key</u>
The Midwifery Collective of Ottawa	150 Montreal Road Suite #210 Ottawa ON	SE	175.32	37
The Midwifery Collective of Ottawa	150 Montreal Road Suite #210 Ottawa ON	SE	175.32	37
ALEI ELDEEN PHARMACIES INC.	150 MONTREAL RD. OTTAWA ON K1L 8H2	SE	175.32	37
Carrefour Vanier Medical Centre	150 Montreal Road, suite 305 Vanier ON K1L 8H2	SE	175.32	37
Dr. Edward J. Smith	150 Montreal Road, Unit 102 Ottawa ON K1L 8H2	SE	175.32	37
Carrefour Vanier Medical Centre	150 Montreal Road, suite 305 Vanier ON K1L 8H2	SE	175.32	37
ALEI ELDEEN PHARMACIES INC.	150 MONTREAL RD. OTTAWA ON K1L 8H2	SE	175.32	37
ALEI ELDEEN PHARMACIES INC.	150 MONTREAL RD. OTTAWA ON K1L 8H2	SE	175.32	37
Carrefour Vanier Medical Centre	150 Montreal Road, suite 305 Vanier ON K1L 8H2	SE	175.32	37
ALEI ELDEEN PHARMACIES INC.	150 MONTREAL RD. OTTAWA ON K1L 8H2	SE	175.32	37
Carrefour Vanier Medical Centre	150 Montreal Road, suite 305 Vanier ON K1L 8H2	SE	175.32	37

<u>Equal/Higher Elevation</u>	<u>Address</u>	<u>Direction</u>	<u>Distance (m)</u>	<u>Map Key</u>
MOHAMED DEBOUK PHARMACY INC.	150 MONTREAL RD. OTTAWA ON K1L 8H2	SE	175.32	37
CITY OF OTTAWA	200 MONTREAL ROAD OTTAWA ON	ESE	222.89	56
<u>Lower Elevation</u>	<u>Address</u>	<u>Direction</u>	<u>Distance (m)</u>	<u>Map Key</u>
RIVERA SECURITY SERVICES INC.	136 DES CHAMPS OTTAWA ON K1L 6A3	NW	130.26	20
Riviera Security Services Inc.	136 Des Champs Ottawa ON K1L 6A3	NW	130.26	20
Mac's Convenience Stores Inc.	120 Montreal Road Ottawa ON K1L 6B6	S	177.78	38
Mac's Convenience Stores Inc.	120 Montreal Rd Vanier ON K1L 6E6	S	177.78	38
VANIER CLEANERS	DIV. OF PROTECH ENERGIE LTEE. 94 MONTREAL ROAD VANIER ON K1L 6E6	SSW	216.52	51
174187 CANADA INC.	O/A VANIER CLEANERS 94 MONTREAL ROAD VANIER ON K1L 6E6	SSW	216.52	51
174187 CANADA INC. 40-028	O/A VANIER CLEANERS 94 MONTREAL ROAD VANIER ON K1L 6E6	SSW	216.52	51
174187 CANADA INC.	VANIER CLEANERS, OPERATING AS 94 MONTREAL ROAD VANIER ON K1L 6E6	SSW	216.52	51
PELICAN CLEANING GROUP INC.	94 MONTREAL ROAD VANIER ON K1L 6E6	SSW	216.52	51

Protech Energie Ltee	94 montreal rd Vanier ON K1L 6E6	SSW	216.52	51
DST Consulting Engineers	94 Montreal Road Ottawa ON	SSW	216.52	51

HINC - TSSA Historic Incidents

A search of the HINC database, dated 2006-June 2009* has found that there are 1 HINC site(s) within approximately 0.25 kilometers of the project property.

<u>Equal/Higher Elevation</u>	<u>Address</u>	<u>Direction</u>	<u>Distance (m)</u>	<u>Map Key</u>
	256A HANNAH STREET VANIER ON K1L 7N2	ENE	146.97	25

PES - Pesticide Register

A search of the PES database, dated Oct 2011- 28 Feb 2022 has found that there are 6 PES site(s) within approximately 0.25 kilometers of the project property.

<u>Equal/Higher Elevation</u>	<u>Address</u>	<u>Direction</u>	<u>Distance (m)</u>	<u>Map Key</u>
SAHAR ZIAEI DRUGS INC O/A SHOPPERS DRUG MART #1229	150 MONTREAL RD OTTAWA ON K1L8H2	SE	175.32	37
S.L. DEVISON PHARMACIES INC.	1 - 150 MONTREAL ROAD OTTAWA ON K1L5H2	SE	175.32	37
S.L. DEVISON PHARMACIES INC.	1 - 150 MONTREAL ROAD OTTAWA ON K1L5H2	SE	175.32	37
S.L. DEVISON PHARMACIES INC.	1 - 150 MONTREAL ROAD OTTAWA ON K1L5H2	SE	175.32	37
SAHAR ZIAEI DRUGS INC O/A SHOPPERS DRUG MART #1229	150 MONTREAL RD OTTAWA ON K1L 8H2	SE	175.32	37
SAHAR ZIAEI DRUGS INC O/A SHOPPERS DRUG MART #1229	150 MONTREAL RD OTTAWA ON K1L 8H2	SE	175.32	37

PINC - Pipeline Incidents

A search of the PINC database, dated May 31, 2021 has found that there are 8 PINC site(s) within approximately 0.25 kilometers of the project property.

<u>Equal/Higher Elevation</u>	<u>Address</u>	<u>Direction</u>	<u>Distance (m)</u>	<u>Map Key</u>
ENBRIDGE GAS INC	GPS 45.435347, -75.663468, MONTREAL RD & HANNAH ST, VANIER,ON,K1L 6E2,CA ON	E	199.39	<u>45</u>
	288 Cody Avenue, Ottawa ON	ESE	246.80	<u>67</u>
<u>Lower Elevation</u>	<u>Address</u>	<u>Direction</u>	<u>Distance (m)</u>	<u>Map Key</u>
	202 Desrosiers Street, Ottawa ON	WNW	127.88	<u>19</u>
ENBRIDGE GAS INC	80 MARK AVE.,VANIER,ON,K1L 6A7, CA ON	SW	175.16	<u>35</u>
ENBRIDGE GAS INC	85 OLD MONTREAL RD.,OTTAWA, ON,,CA ON	SW	196.65	<u>43</u>
LDC PRECISION CONCRETE INC	CARILLON ST AT BARIBEAU ST., OTTAWA,ON,K1L,CA ON	NNW	198.26	<u>44</u>
PIPELINE HIT - 1/2"	244 GREENSWAY AVE.,VANIER,ON, K1L 7V4,CA ON	W	227.53	<u>57</u>
BURNS LANDSCAPE MAINTENANCE	244 GREENSWAY AVE.,OTTAWA, ON,K1L 7V4,CA ON	W	227.53	<u>57</u>

PRT - Private and Retail Fuel Storage Tanks

A search of the PRT database, dated 1989-1996* has found that there are 3 PRT site(s) within approximately 0.25 kilometers of the project property.

<u>Equal/Higher Elevation</u>	<u>Address</u>	<u>Direction</u>	<u>Distance (m)</u>	<u>Map Key</u>
	269 HANNAH ST. VANIER ON	E	189.59	39

C CORP (ONTARIO) INC ATTN ACCOUNTS PAYABLE	269 HANNAHH ST ON	E	189.59	39
---	----------------------	---	--------	--------------------

<u>Lower Elevation</u>	<u>Address</u>	<u>Direction</u>	<u>Distance (m)</u>	<u>Map Key</u>
MARK MOXNESS O/A PARKWAY ESSO O/A VANIER TEXACO	120 MONTREAL RD VANIER ON K1L6E6	S	177.78	38

SCT - Scott's Manufacturing Directory

A search of the SCT database, dated 1992-Mar 2011* has found that there are 1 SCT site(s) within approximately 0.25 kilometers of the project property.

<u>Lower Elevation</u>	<u>Address</u>	<u>Direction</u>	<u>Distance (m)</u>	<u>Map Key</u>
LAFAB Musique	135 Carillon St Vanier ON K1L 5Y4	NW	236.22	60

SPL - Ontario Spills

A search of the SPL database, dated 1988-Sep 2020; Dec 2020-Mar 2021 has found that there are 18 SPL site(s) within approximately 0.25 kilometers of the project property.

<u>Equal/Higher Elevation</u>	<u>Address</u>	<u>Direction</u>	<u>Distance (m)</u>	<u>Map Key</u>
PRIVATE RESIDENCE	RESIDENCE AT 256 EMOND ST. STORAGE TANK/BARREL VANIER CITY ON K1L 7R8	E	91.17	9
S. 21(1)(f)	250 Hannah St., Vanier Ottawa ON	ENE	146.00	23
S. 21	256 Hannah Street Ottawa ON	ENE	146.97	25
TOP VALUE MART	TOP VALU GAS STATION 201 MONTREAL ROAD SERVICE STATION VANIER CITY ON K1L 6C8	E	201.99	48

<u>Equal/Higher Elevation</u>	<u>Address</u>	<u>Direction</u>	<u>Distance (m)</u>	<u>Map Key</u>
Lower Elevation	Address	Direction	Distance (m)	Map Key
S. 21	259 Greensway Ave Ottawa ON	WSW	124.21	16
TEXACO	MONTREAL RD AND VANIER PARKWAY SERVICE STATION OTTAWA CITY ON	S	133.12	21
Barry Humphrey from Royal Lepage<UNOFFICIAL>	At Montreal Rd and Vanier Parkway Ottawa ON	S	133.12	21
	Corner of Montreal Rd and Vanier Parkway - in front of 115 Montreal Rd Ottawa ON	SSW	147.20	26
PRIVATE RESIDENCE	153 DESCHAMPS ST. FURNACE OIL TANK VANIER CITY ON K1L 5Z5	NNW	148.96	27
City of Ottawa	99 Montreal Road Ottawa ON	SW	169.71	34
QUEENSWAY TANK LINES	VANIER CAR WASH, 120 MONTREAL RD. TANK TRUCK (CARGO) VANIER CITY ON K1L 6E6	S	177.78	38
Enbridge Gas Inc.	85 Montreal Road Ottawa ON	SW	196.65	43
	138 Carillon, Vanier Ottawa ON	NW	199.41	46
Tomlinson Environmental Services Ltd	81 Montreal Rd. Ottawa ON	SW	210.62	49
STINSON FUELS	90 MONTRAL ROAD TANK TRUCK (CARGO) VANIER CITY ON K1L 6E6	SSW	216.52	51

PRIVATE BUSINESS	90 MONTREAL ROAD. FUEL STORAGE TANK VANIER CITY ON K1L 6E6	SSW	216.52	51
PRIVATE OWNER	221 BARIBEAU ST. (BEHIND NOTRE D'ESPRIT CHURCH) MOTOR VEHICLE (OPERATING FLUID) VANIER CITY ON K1L 7R7	NNW	246.15	65
PRIVATE OWNER	164 ETHEL STREET STORAGE TANK/BARREL VANIER CITY ON K1L 5X4	N	247.28	68

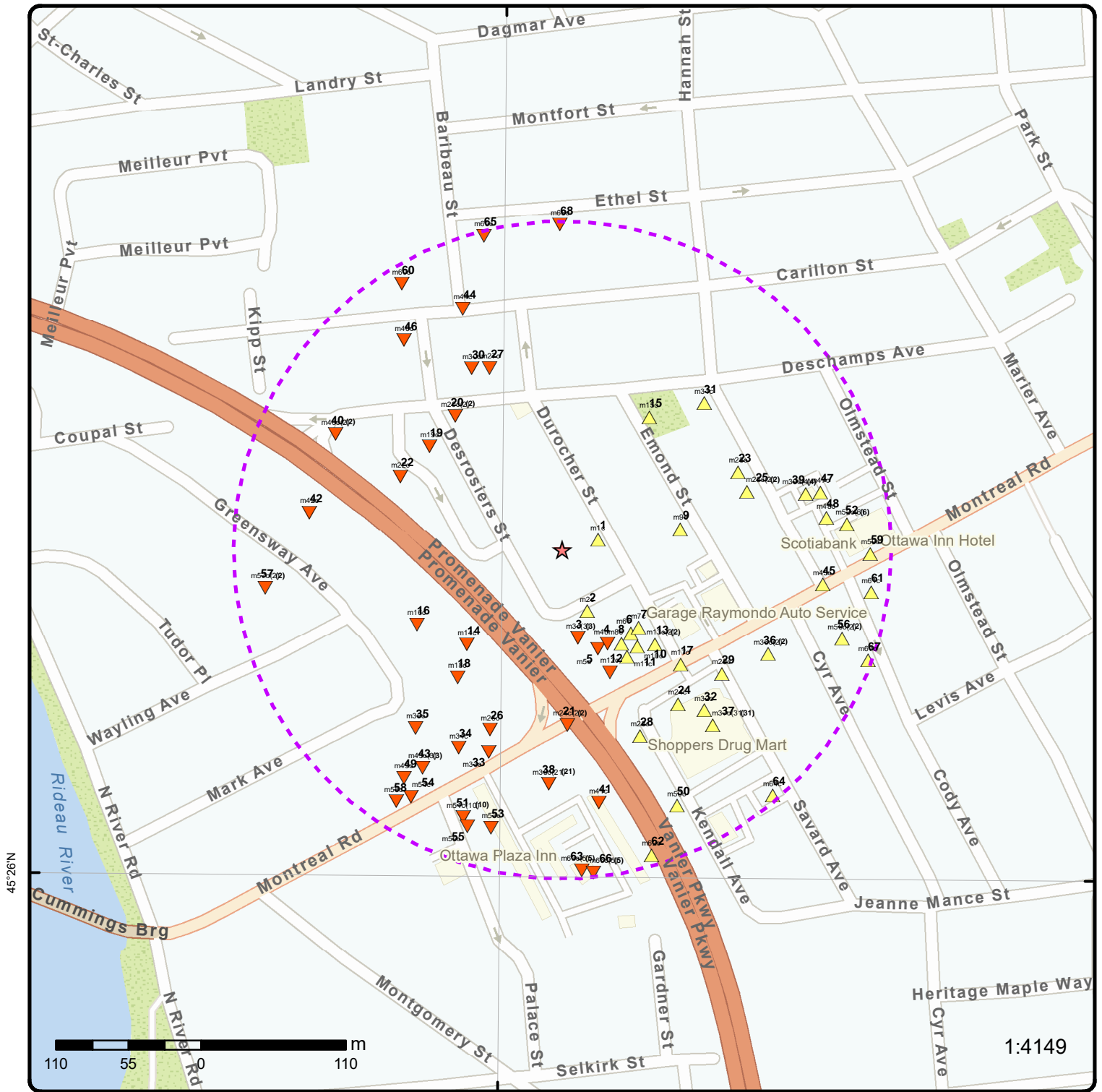
WWIS - Water Well Information System

A search of the WWIS database, dated Sep 30, 2021 has found that there are 17 WWIS site(s) within approximately 0.25 kilometers of the project property.

<u>Equal/Higher Elevation</u>	<u>Address</u>	<u>Direction</u>	<u>Distance (m)</u>	<u>Map Key</u>
	149 MONTREAL ROAD / 268 DUROCHER ST. Ottawa ON <i>Well ID:</i> 7116014	SE	81.83	6
	268 DURODER Ottawa ON <i>Well ID:</i> 7282869	SE	82.87	7
	268 DOROCHE Ottawa ON <i>Well ID:</i> 7282871	SE	84.21	8
	268 DUROCHER ST Ottawa ON <i>Well ID:</i> 7282870	SE	92.76	10
	268 DUROCHER Ottawa ON <i>Well ID:</i> 7282868	SE	94.82	11
	ON <i>Well ID:</i> 1508378	SE	146.36	24
	(NO CIVIC) KENDALL AVENUE lot 6 OTTAWA ON	SSE	153.00	28

<u>Equal/Higher Elevation</u>	<u>Address</u>	<u>Direction</u>	<u>Distance (m)</u>	<u>Map Key</u>
	<i>Well ID:</i> 7296141			
	(NO CIVIC) SAVARD AVE. lot 6 OTTAWA ON	ESE	153.35	29
	<i>Well ID:</i> 7296144			
	215 Montreal Rd Ottawa ON	E	200.89	47
	<i>Well ID:</i> 7364382			
	(NO CIVIC) KENDALL AVE. lot 6 OTTAWA ON	SSE	212.76	50
	<i>Well ID:</i> 7296146			
	(NO CIVIC) MONTREAL ROAD lot 6 OTTAWA ON	E	234.07	59
	<i>Well ID:</i> 7296142			

<u>Lower Elevation</u>	<u>Address</u>	<u>Direction</u>	<u>Distance (m)</u>	<u>Map Key</u>
	149 MONTREAL RD Ottawa ON	SSE	79.86	5
	<i>Well ID:</i> 7282933			
	149 MONTREAL RD Ottawa ON	SSE	99.87	12
	<i>Well ID:</i> 7282934			
	ON	WNW	193.36	40
	<i>Well ID:</i> 1500001			
	ON	WNW	193.36	40
	<i>Well ID:</i> 1500002			
	285 PALACE STREET Ottawa ON	SSW	217.93	53
	<i>Well ID:</i> 7109511			
	92 MONTREAL ROAD 90 Ottawa ON	SSW	222.12	55
	<i>Well ID:</i> 7110230			



Map: 0.25 Kilometer Radius

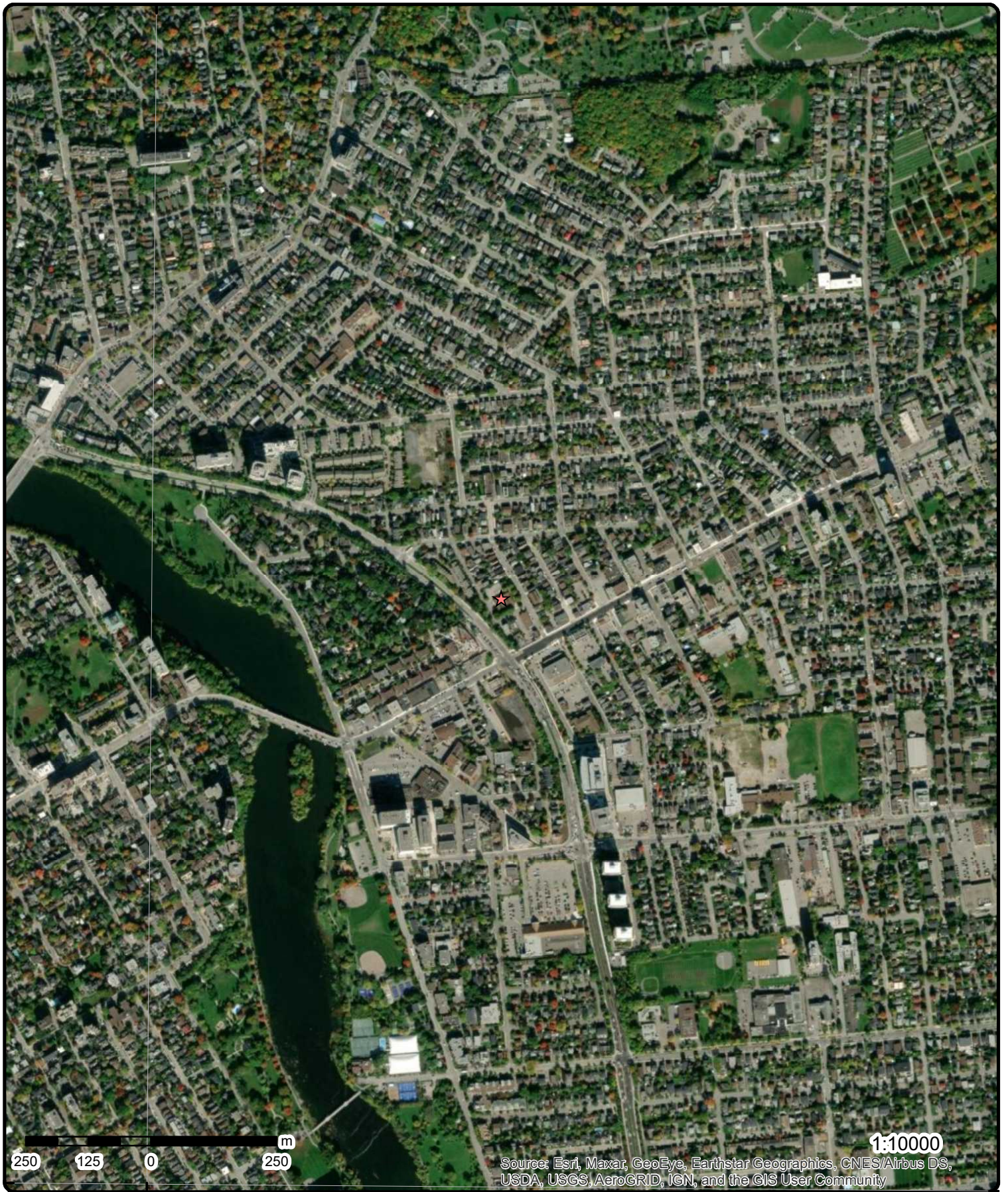
Order Number: 22032100253

Address: PE5641 - 258 Durocher Street, Vanier, ON



Project Property	Freeways; Highways	Beach	Shopping & Sports Area
Buffer Outline	Traffic Circle; Ramp	Airport	University/College
Eris Sites with Higher Elevation	Major Arterial; Minor Arterial	Industrial Area	Cemetery; Golf Course
Eris Sites with Same Elevation	Local Road	Military Base	Park (National)
Eris Sites with Lower Elevation	Service Road; Traffic Circle; Ramp	Aircraft Roads	Park (City/County)
Eris Sites with Unknown Elevation	Rail	Native Reservation	
		Hospital	

75°40'30"W



45°25'30"N

45°25'30"N

Aerial Year: 2021

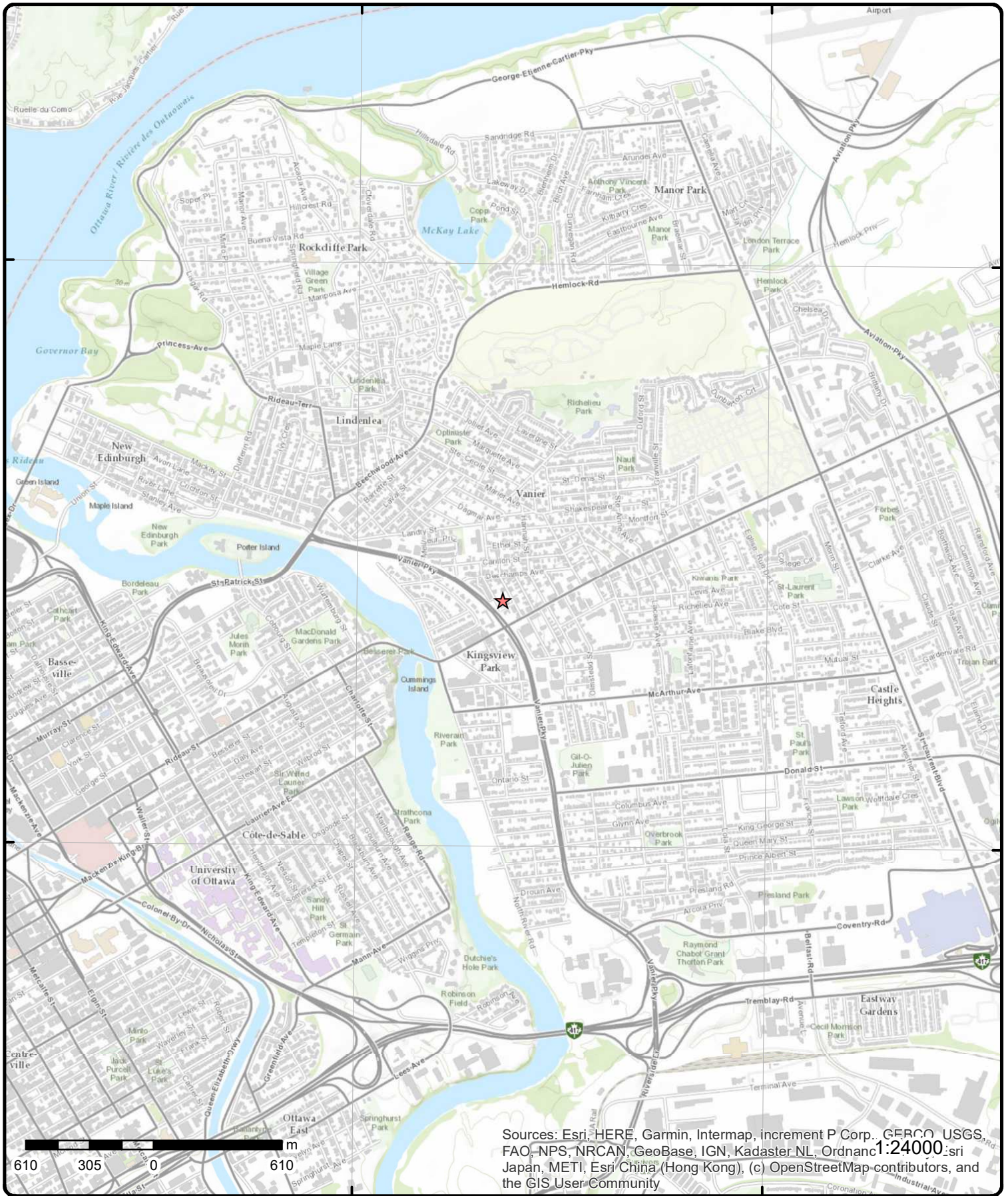
Order Number: 22032100253

Address: PE5641 - 258 Durocher Street, Vanier, ON



Source: ESRI World Imagery

© ERIS Information Limited Partnership



Sources: Esri, HERE, Garmin, Intermap, increment P Corp., GEBCO, USGS, FAO, NPS, NRCAN, GeoBase, IGN, Kadaster NL, Ordnance Survey, Esri Japan, METI, Esri China (Hong Kong), (c) OpenStreetMap contributors, and the GIS User Community

Topographic Map

Order Number: 22032100253

Address: PE5641 - 258 Durocher Street, ON



Source: ESRI World Topographic Map

© ERIS Information Limited Partnership

Detail Report

Map Key	Number of Records	Direction/ Distance (m)	Elev/Diff (m)	Site	DB
<u>1</u>	1 of 1	ENE/28.2	58.9 / 0.86	250 Durocher St Vanier ON	EHS
Order No: 20120626062 Status: C Report Type: Custom Report Report Date: 06-JUL-12 Date Received: 26-JUN-12 Previous Site Name: Lot/Building Size: Additional Info Ordered: Fire Insur. Maps and/or Site Plans; City Directory		Nearest Intersection: Municipality: Client Prov/State: ON Search Radius (km): .25 X: -75.666043 Y: 45.435565			
<u>2</u>	1 of 1	SSE/50.3	58.6 / 0.55	140 St. Paul St. Ottawa ON K1L 0A3	EHS
Order No: 20050720018 Status: C Report Type: Complete Report Report Date: 7/26/2005 Date Received: 7/20/2005 Previous Site Name: Lot/Building Size: Additional Info Ordered:		Nearest Intersection: Municipality: Client Prov/State: ON Search Radius (km): 0.25 X: -75.665821 Y: 45.43515			
<u>3</u>	1 of 3	SSE/68.1	57.6 / -0.39	176026 Canada Inc. 134 St. Paul, Unit 2 Vanier ON	CA
Certificate #: 6520-4RQKCS Application Year: 2000 Issue Date: 12/8/2000 Approval Type: Waste Management Systems Status: Approved Application Type: Client Name: Client Address: Client City: Client Postal Code: Project Description: Contaminants: Emission Control:					
<u>3</u>	2 of 3	SSE/68.1	57.6 / -0.39	176026 Canada Inc. 134 St Paul Ottawa ON K1L 6A3	ECA
Approval No: 6520-4RQKCS Approval Date: 2013-12-18 Status: Approved Record Type: ECA Link Source: IDS		MOE District: Ottawa City: Longitude: -75.66577 Latitude: 45.43523 Geometry X:			

Map Key	Number of Records	Direction/ Distance (m)	Elev/Diff (m)	Site	DB
SWP Area Name: Rideau Valley Geometry Y: Approval Type: ECA-WASTE MANAGEMENT SYSTEMS Project Type: WASTE MANAGEMENT SYSTEMS Business Name: 176026 Canada Inc. Address: 134 St Paul Full Address: Full PDF Link: https://www.accessenvironment.ene.gov.on.ca/instruments/7544-9CDNRP-14.pdf PDF Site Location:					
<u>3</u>	3 of 3	SSE/68.1	57.6 / -0.39	176026 Canada Inc. 134 St. Paul, Unit 2 Vanier ON K1L 8E2	ECA
Approval No: 6520-4RQKCS MOE District: Ottawa Approval Date: 2000-12-08 City: Status: Revoked and/or Replaced Longitude: -75.66577 Record Type: ECA Latitude: 45.43523 Link Source: IDS Geometry X: SWP Area Name: Rideau Valley Geometry Y: Approval Type: ECA-WASTE MANAGEMENT SYSTEMS Project Type: WASTE MANAGEMENT SYSTEMS Business Name: 176026 Canada Inc. Address: 134 St. Paul, Unit 2 Full Address: Full PDF Link: https://www.accessenvironment.ene.gov.on.ca/instruments/0324-4RGMN9-14.pdf PDF Site Location:					
<u>4</u>	1 of 1	SE/79.0	57.8 / -0.17	143 Montreal Rd Ottawa ON K1L6E8	EHS
Order No: 20170118011 Nearest Intersection: Status: C Municipality: Report Type: Standard Report Client Prov/State: ON Report Date: 23-JAN-17 Search Radius (km): .25 Date Received: 18-JAN-17 X: -75.66562 Previous Site Name: Y: 45.434931 Lot/Building Size: Additional Info Ordered:					
<u>5</u>	1 of 1	SSE/79.9	57.8 / -0.17	149 MONTREAL RD Ottawa ON	WWIS
Well ID: 7282933 Data Entry Status: Construction Date: Data Src: Primary Water Use: Test Hole Date Received: 3/13/2017 Sec. Water Use: Monitoring Selected Flag: TRUE Final Well Status: Monitoring and Test Hole Abandonment Rec: Water Type: Contractor: 7241 Casing Material: Form Version: 7 Audit No: Z250716 Owner: Tag: A190131 Street Name: 149 MONTREAL RD Construction Method: County: OTTAWA Elevation (m): Municipality: GLOUCESTER TOWNSHIP Elevation Reliability: Site Info: Depth to Bedrock: Lot: Well Depth: Concession: Overburden/Bedrock: Concession Name: Pump Rate: Easting NAD83: Static Water Level: Northing NAD83: Flowing (Y/N): Zone:					

Map Key	Number of Records	Direction/ Distance (m)	Elev/Diff (m)	Site	DB
---------	-------------------	----------------------------	------------------	------	----

Flow Rate:
Clear/Cloudy: UTM Reliability:

PDF URL (Map):

Additional Detail(s) (Map)

Well Completed Date: 2017/02/14
 Year Completed: 2017
 Depth (m): 4.57
 Latitude: 45.4348941869302
 Longitude: -75.6657140395266
 Path:

Bore Hole Information

Bore Hole ID:	1006366304	Elevation:	
DP2BR:		Elevrc:	
Spatial Status:		Zone:	18
Code OB:		East83:	447930.00
Code OB Desc:		North83:	5031479.00
Open Hole:		Org CS:	UTM83
Cluster Kind:		UTMRC:	4
Date Completed:	14-Feb-2017 00:00:00	UTMRC Desc:	margin of error : 30 m - 100 m
Remarks:		Location Method:	wwr
Elevrc Desc:			
Location Source Date:			
Improvement Location Source:			
Improvement Location Method:			
Source Revision Comment:			
Supplier Comment:			

Overburden and Bedrock

Materials Interval

Formation ID: 1006586714
 Layer: 1
 Color: 8
 General Color: BLACK
 Mat1: 27
 Most Common Material: OTHER
 Mat2: 11
 Mat2 Desc: GRAVEL
 Mat3: 66
 Mat3 Desc: DENSE
 Formation Top Depth: 0.0
 Formation End Depth: 0.3100000023841858
 Formation End Depth UOM: m

Overburden and Bedrock

Materials Interval

Formation ID: 1006586716
 Layer: 3
 Color: 8
 General Color: BLACK
 Mat1: 17
 Most Common Material: SHALE
 Mat2: 06
 Mat2 Desc: SILT
 Mat3: 05
 Mat3 Desc: CLAY

Map Key	Number of Records	Direction/ Distance (m)	Elev/Diff (m)	Site	DB
Formation Top Depth:		3.0999999046325684			
Formation End Depth:		4.570000171661377			
Formation End Depth UOM:		m			
<u>Overburden and Bedrock Materials Interval</u>					
Formation ID:		1006586715			
Layer:		2			
Color:		6			
General Color:		BROWN			
Mat1:		28			
Most Common Material:		SAND			
Mat2:		35			
Mat2 Desc:		WOOD FRAGMENTS			
Mat3:		05			
Mat3 Desc:		CLAY			
Formation Top Depth:		0.3100000023841858			
Formation End Depth:		3.0999999046325684			
Formation End Depth UOM:		m			
<u>Annular Space/Abandonment Sealing Record</u>					
Plug ID:		1006586725			
Layer:		2			
Plug From:		0.3100000023841858			
Plug To:		1.159999966621399			
Plug Depth UOM:		m			
<u>Annular Space/Abandonment Sealing Record</u>					
Plug ID:		1006586724			
Layer:		1			
Plug From:		0.0			
Plug To:		0.3100000023841858			
Plug Depth UOM:		m			
<u>Annular Space/Abandonment Sealing Record</u>					
Plug ID:		1006586726			
Layer:		3			
Plug From:		1.159999966621399			
Plug To:		4.570000171661377			
Plug Depth UOM:		m			
<u>Method of Construction & Well Use</u>					
Method Construction ID:		1006586723			
Method Construction Code:		5			
Method Construction:		Air Percussion			
Other Method Construction:					
<u>Pipe Information</u>					
Pipe ID:		1006586713			
Casing No:		0			
Comment:					

Map Key	Number of Records	Direction/ Distance (m)	Elev/Diff (m)	Site	DB
Alt Name:					
<u>Construction Record - Casing</u>					
Casing ID:		1006586719			
Layer:		1			
Material:		5			
Open Hole or Material:		PLASTIC			
Depth From:		0.0			
Depth To:		1.4700000286102295			
Casing Diameter:		4.03000020980835			
Casing Diameter UOM:		cm			
Casing Depth UOM:		m			
<u>Construction Record - Screen</u>					
Screen ID:		1006586720			
Layer:		1			
Slot:		10			
Screen Top Depth:		1.4700000286102295			
Screen End Depth:		4.570000171661377			
Screen Material:		5			
Screen Depth UOM:		m			
Screen Diameter UOM:		cm			
Screen Diameter:		4.820000171661377			
<u>Water Details</u>					
Water ID:		1006586718			
Layer:					
Kind Code:					
Kind:					
Water Found Depth:					
Water Found Depth UOM:		m			
<u>Hole Diameter</u>					
Hole ID:		1006586717			
Diameter:		11.430000305175781			
Depth From:		0.0			
Depth To:		4.570000171661377			
Hole Depth UOM:		m			
Hole Diameter UOM:		cm			

6	1 of 1	SE/81.8	59.1 / 1.09	149 MONTREAL ROAD / 268 DUROCHER ST. Ottawa ON	WWIS
Well ID:	7116014			Data Entry Status:	
Construction Date:				Data Src:	
Primary Water Use:	Monitoring			Date Received:	12/9/2008
Sec. Water Use:				Selected Flag:	TRUE
Final Well Status:	Test Hole			Abandonment Rec:	
Water Type:				Contractor:	1844
Casing Material:				Form Version:	5
Audit No:	M02914			Owner:	
Tag:	A074577			Street Name:	149 MONTREAL ROAD / 268 DUROCHER ST.
Construction Method:				County:	OTTAWA
Elevation (m):				Municipality:	OTTAWA CITY
Elevation Reliability:				Site Info:	
Depth to Bedrock:				Lot:	
Well Depth:				Concession:	
Overburden/Bedrock:				Concession Name:	

Map Key	Number of Records	Direction/ Distance (m)	Elev/Diff (m)	Site	DB
Pump Rate: Static Water Level: Flowing (Y/N): Flow Rate: Clear/Cloudy:				Easting NAD83: Northing NAD83: Zone: UTM Reliability:	
PDF URL (Map):		https://d2khazk8e83rdv.cloudfront.net/moe_mapping/downloads/2Water/Wells_pdfs/711\7116014.pdf			
<u>Additional Detail(s) (Map)</u>					
Well Completed Date: Year Completed: Depth (m): Latitude: Longitude: Path:		2008/11/06 2008 3 45.4351737279978 -75.6656278310624 711\7116014.pdf			
PDF URL (Map):		https://d2khazk8e83rdv.cloudfront.net/moe_mapping/downloads/2Water/Wells_pdfs/711\7116014.pdf			
<u>Additional Detail(s) (Map)</u>					
Well Completed Date: Year Completed: Depth (m): Latitude: Longitude: Path:		2008/11/06 2008 45.4350040567994 -75.6653957060183 711\7116014.pdf			
<u>Bore Hole Information</u>					
Bore Hole ID: DP2BR: Spatial Status: Code OB: Code OB Desc: Open Hole: Cluster Kind: Date Completed: Remarks: Elevrc Desc: Location Source Date: Improvement Location Source: Improvement Location Method: Source Revision Comment: Supplier Comment:	1002711264			Elevation: Elevrc: Zone: East83: North83: Org CS: UTMRC: UTMRC Desc: Location Method:	18 447955.00 5031491.00 UTM83 4 margin of error : 30 m - 100 m wwr
<u>Annular Space/Abandonment Sealing Record</u>					
Plug ID: Layer: Plug From: Plug To: Plug Depth UOM:	1002711268				
<u>Method of Construction & Well Use</u>					
Method Construction ID: Method Construction Code: Method Construction: Other Method Construction:	1002711267				
					HSA

Map Key	Number of Records	Direction/ Distance (m)	Elev/Diff (m)	Site	DB
----------------	--------------------------	------------------------------------	--------------------------	-------------	-----------

Pipe Information

Pipe ID: 1002711269
Casing No: 0
Comment:
Alt Name:

Construction Record - Casing

Casing ID: 1002711271
Layer:
Material: 1
Open Hole or Material: STEEL
Depth From:
Depth To: 1.899999976158142
Casing Diameter:
Casing Diameter UOM:
Casing Depth UOM: m

Construction Record - Screen

Screen ID: 1002711270
Layer:
Slot:
Screen Top Depth: 1.899999976158142
Screen End Depth: 4.900000095367432
Screen Material:
Screen Depth UOM: m
Screen Diameter UOM:
Screen Diameter:

Results of Well Yield Testing

Pump Test ID: 1002711272
Pump Set At:
Static Level: 3.0999999046325684
Final Level After Pumping:
Recommended Pump Depth:
Pumping Rate:
Flowing Rate:
Recommended Pump Rate:
Levels UOM: m
Rate UOM:
Water State After Test Code:
Water State After Test:
Pumping Test Method:
Pumping Duration HR:
Pumping Duration MIN:
Flowing:

Hole Diameter

Hole ID: 1002711266
Diameter: 20.0
Depth From:
Depth To: 4.900000095367432
Hole Depth UOM: m
Hole Diameter UOM: cm

Bore Hole Information

Map Key	Number of Records	Direction/ Distance (m)	Elev/Diff (m)	Site	DB
Bore Hole ID:	1001906169			Elevation:	
DP2BR:				Elevrc:	
Spatial Status:				Zone:	18
Code OB:				East83:	447937.00
Code OB Desc:				North83:	5031510.00
Open Hole:	No			Org CS:	UTM83
Cluster Kind:				UTMRC:	4
Date Completed:	06-Nov-2008 00:00:00			UTMRC Desc:	margin of error : 30 m - 100 m
Remarks:				Location Method:	wwr
Elevrc Desc:					
Location Source Date:					
Improvement Location Source:					
Improvement Location Method:					
Source Revision Comment:					
Supplier Comment:					

Overburden and Bedrock
Materials Interval

Formation ID:	1002711276
Layer:	2
Color:	6
General Color:	BROWN
Mat1:	28
Most Common Material:	SAND
Mat2:	01
Mat2 Desc:	FILL
Mat3:	12
Mat3 Desc:	STONES
Formation Top Depth:	0.10000000149011612
Formation End Depth:	1.0
Formation End Depth UOM:	m

Overburden and Bedrock
Materials Interval

Formation ID:	1002711277
Layer:	3
Color:	6
General Color:	BROWN
Mat1:	28
Most Common Material:	SAND
Mat2:	01
Mat2 Desc:	FILL
Mat3:	84
Mat3 Desc:	SILTY
Formation Top Depth:	1.0
Formation End Depth:	1.5
Formation End Depth UOM:	m

Overburden and Bedrock
Materials Interval

Formation ID:	1002711278
Layer:	4
Color:	6
General Color:	BROWN
Mat1:	17
Most Common Material:	SHALE
Mat2:	81
Mat2 Desc:	SANDY
Mat3:	06

Map Key	Number of Records	Direction/ Distance (m)	Elev/Diff (m)	Site	DB
Mat3 Desc:		SILT			
Formation Top Depth:		1.5			
Formation End Depth:		3.0			
Formation End Depth UOM:		m			
<u>Overburden and Bedrock Materials Interval</u>					
Formation ID:		1002711275			
Layer:		1			
Color:					
General Color:					
Mat1:		27			
Most Common Material:		OTHER			
Mat2:					
Mat2 Desc:					
Mat3:					
Mat3 Desc:					
Formation Top Depth:		0.0			
Formation End Depth:		0.10000000149011612			
Formation End Depth UOM:		m			
<u>Annular Space/Abandonment Sealing Record</u>					
Plug ID:		1002711280			
Layer:		1			
Plug From:		0.30000001192092896			
Plug To:		1.0			
Plug Depth UOM:		m			
<u>Method of Construction & Well Use</u>					
Method Construction ID:		1002711283			
Method Construction Code:		F			
Method Construction:		H.S.A.			
Other Method Construction:					
<u>Pipe Information</u>					
Pipe ID:		1002711273			
Casing No:		0			
Comment:					
Alt Name:					
<u>Construction Record - Screen</u>					
Screen ID:		1002711281			
Layer:		1			
Slot:		10			
Screen Top Depth:					
Screen End Depth:					
Screen Material:		5			
Screen Depth UOM:		m			
Screen Diameter UOM:		cm			
Screen Diameter:		5.800000190734863			
<u>Results of Well Yield Testing</u>					
Pump Test ID:		1002711274			

Map Key	Number of Records	Direction/ Distance (m)	Elev/Diff (m)	Site	DB
Pump Set At:					
Static Level:		1.600000023841858			
Final Level After Pumping:					
Recommended Pump Depth:					
Pumping Rate:					
Flowing Rate:					
Recommended Pump Rate:					
Levels UOM:		m			
Rate UOM:					
Water State After Test Code:		0			
Water State After Test:					
Pumping Test Method:		0			
Pumping Duration HR:					
Pumping Duration MIN:					
Flowing:					
<u>Hole Diameter</u>					
Hole ID:		1002711279			
Diameter:		20.0			
Depth From:		0.0			
Depth To:		3.0			
Hole Depth UOM:		m			
Hole Diameter UOM:		cm			

7	1 of 1	SE/82.9	59.1 / 1.09	268 DURODER Ottawa ON	WWIS
Well ID: 7282869					
Construction Date:					
Primary Water Use:	Test Hole				Data Entry Status:
Sec. Water Use:	Monitoring				Data Src:
Final Well Status:	Monitoring and Test Hole				Date Received: 3/13/2017
Water Type:					Selected Flag: TRUE
Casing Material:					Abandonment Rec:
Audit No: Z250719					Contractor: 7241
Tag: A190128					Form Version: 7
Construction Method:					Owner:
Elevation (m):					Street Name: 268 DURODER
Elevation Reliability:					County: OTTAWA
Depth to Bedrock:					Municipality: GLOUCESTER TOWNSHIP
Well Depth:					Site Info:
Overburden/Bedrock:					Lot:
Pump Rate:					Concession:
Static Water Level:					Concession Name:
Flowing (Y/N):					Easting NAD83:
Flow Rate:					Northing NAD83:
Clear/Cloudy:					Zone:
UTM Reliability:					

PDF URL (Map):

Additional Detail(s) (Map)

Well Completed Date:	2017/02/13
Year Completed:	2017
Depth (m):	4.57
Latitude:	45.4350405061431
Longitude:	-75.665319424252
Path:	

Bore Hole Information

Map Key	Number of Records	Direction/ Distance (m)	Elev/Diff (m)	Site	DB
Bore Hole ID:	1006366412			Elevation:	
DP2BR:				Elevrc:	
Spatial Status:				Zone:	18
Code OB:				East83:	447961.00
Code OB Desc:				North83:	5031495.00
Open Hole:				Org CS:	UTM83
Cluster Kind:				UTMRC:	4
Date Completed:	13-Feb-2017 00:00:00			UTMRC Desc:	margin of error : 30 m - 100 m
Remarks:				Location Method:	wwr
Elevrc Desc:					
Location Source Date:					
Improvement Location Source:					
Improvement Location Method:					
Source Revision Comment:					
Supplier Comment:					

Overburden and Bedrock
Materials Interval

Formation ID:	1006585250
Layer:	1
Color:	8
General Color:	BLACK
Mat1:	27
Most Common Material:	OTHER
Mat2:	11
Mat2 Desc:	GRAVEL
Mat3:	73
Mat3 Desc:	HARD
Formation Top Depth:	0.0
Formation End Depth:	0.3100000023841858
Formation End Depth UOM:	m

Overburden and Bedrock
Materials Interval

Formation ID:	1006585251
Layer:	2
Color:	6
General Color:	BROWN
Mat1:	28
Most Common Material:	SAND
Mat2:	35
Mat2 Desc:	WOOD FRAGMENTS
Mat3:	06
Mat3 Desc:	SILT
Formation Top Depth:	0.3100000023841858
Formation End Depth:	3.0999999046325684
Formation End Depth UOM:	m

Overburden and Bedrock
Materials Interval

Formation ID:	1006585252
Layer:	3
Color:	8
General Color:	BLACK
Mat1:	17
Most Common Material:	SHALE
Mat2:	06
Mat2 Desc:	SILT
Mat3:	05
Mat3 Desc:	CLAY

<i>Map Key</i>	<i>Number of Records</i>	<i>Direction/ Distance (m)</i>	<i>Elev/Diff (m)</i>	<i>Site</i>	<i>DB</i>
<i>Formation Top Depth:</i>		3.0999999046325684			
<i>Formation End Depth:</i>		4.570000171661377			
<i>Formation End Depth UOM:</i>		m			
 <u>Annular Space/Abandonment Sealing Record</u>					
<i>Plug ID:</i>		1006585262			
<i>Layer:</i>		3			
<i>Plug From:</i>		1.159999966621399			
<i>Plug To:</i>		4.570000171661377			
<i>Plug Depth UOM:</i>		m			
 <u>Annular Space/Abandonment Sealing Record</u>					
<i>Plug ID:</i>		1006585260			
<i>Layer:</i>		1			
<i>Plug From:</i>		0.0			
<i>Plug To:</i>		0.3100000023841858			
<i>Plug Depth UOM:</i>		m			
 <u>Annular Space/Abandonment Sealing Record</u>					
<i>Plug ID:</i>		1006585261			
<i>Layer:</i>		2			
<i>Plug From:</i>		0.3100000023841858			
<i>Plug To:</i>		1.159999966621399			
<i>Plug Depth UOM:</i>		m			
 <u>Method of Construction & Well Use</u>					
<i>Method Construction ID:</i>		1006585259			
<i>Method Construction Code:</i>		5			
<i>Method Construction:</i>		Air Percussion			
<i>Other Method Construction:</i>					
 <u>Pipe Information</u>					
<i>Pipe ID:</i>		1006585249			
<i>Casing No:</i>		0			
<i>Comment:</i>					
<i>Alt Name:</i>					
 <u>Construction Record - Casing</u>					
<i>Casing ID:</i>		1006585255			
<i>Layer:</i>		1			
<i>Material:</i>		5			
<i>Open Hole or Material:</i>		PLASTIC			
<i>Depth From:</i>		0.0			
<i>Depth To:</i>		1.4700000286102295			
<i>Casing Diameter:</i>		4.03000020980835			
<i>Casing Diameter UOM:</i>		cm			
<i>Casing Depth UOM:</i>		m			
 <u>Construction Record - Screen</u>					

Map Key	Number of Records	Direction/ Distance (m)	Elev/Diff (m)	Site	DB
Screen ID:		1006585256			
Layer:		1			
Slot:		10			
Screen Top Depth:		1.4700000286102295			
Screen End Depth:		4.570000171661377			
Screen Material:		5			
Screen Depth UOM:		m			
Screen Diameter UOM:		cm			
Screen Diameter:		4.820000171661377			
<u>Water Details</u>					
Water ID:		1006585254			
Layer:					
Kind Code:					
Kind:					
Water Found Depth:					
Water Found Depth UOM:		m			
<u>Hole Diameter</u>					
Hole ID:		1006585253			
Diameter:		11.430000305175781			
Depth From:		0.0			
Depth To:		4.570000171661377			
Hole Depth UOM:		m			
Hole Diameter UOM:		cm			

8	1 of 1	SE/84.2	58.9 / 0.90	268 DOROCHER Ottawa ON	WWIS
Well ID:	7282871			Data Entry Status:	
Construction Date:				Data Src:	
Primary Water Use:	Test Hole			Date Received:	3/13/2017
Sec. Water Use:	Monitoring			Selected Flag:	TRUE
Final Well Status:	Monitoring and Test Hole			Abandonment Rec:	
Water Type:				Contractor:	7241
Casing Material:				Form Version:	7
Audit No:	Z250718			Owner:	
Tag:	A190126			Street Name:	268 DOROCHER
Construction Method:				County:	OTTAWA
Elevation (m):				Municipality:	VANIER CITY
Elevation Reliability:				Site Info:	
Depth to Bedrock:				Lot:	
Well Depth:				Concession:	
Overburden/Bedrock:				Concession Name:	
Pump Rate:				Easting NAD83:	
Static Water Level:				Northing NAD83:	
Flowing (Y/N):				Zone:	
Flow Rate:				UTM Reliability:	
Clear/Cloudy:					

PDF URL (Map):

Additional Detail(s) (Map)

Well Completed Date:	2017/02/14
Year Completed:	2017
Depth (m):	5.18
Latitude:	45.4349315303995
Longitude:	-75.6654843486394
Path:	

Map Key	Number of Records	Direction/ Distance (m)	Elev/Diff (m)	Site	DB
---------	-------------------	----------------------------	------------------	------	----

Bore Hole Information

Bore Hole ID:	1006366418	Elevation:	
DP2BR:		Elevrc:	
Spatial Status:		Zone:	18
Code OB:		East83:	447948.00
Code OB Desc:		North83:	5031483.00
Open Hole:		Org CS:	UTM83
Cluster Kind:		UTMRC:	4
Date Completed:	14-Feb-2017 00:00:00	UTMRC Desc:	margin of error : 30 m - 100 m
Remarks:		Location Method:	wwr
Elevrc Desc:			
Location Source Date:			
Improvement Location Source:			
Improvement Location Method:			
Source Revision Comment:			
Supplier Comment:			

Overburden and Bedrock

Materials Interval

Formation ID:	1006585304
Layer:	3
Color:	8
General Color:	BLACK
Mat1:	17
Most Common Material:	SHALE
Mat2:	06
Mat2 Desc:	SILT
Mat3:	05
Mat3 Desc:	CLAY
Formation Top Depth:	3.0999999046325684
Formation End Depth:	5.179999828338623
Formation End Depth UOM:	m

Overburden and Bedrock

Materials Interval

Formation ID:	1006585303
Layer:	2
Color:	6
General Color:	BROWN
Mat1:	28
Most Common Material:	SAND
Mat2:	35
Mat2 Desc:	WOOD FRAGMENTS
Mat3:	06
Mat3 Desc:	SILT
Formation Top Depth:	0.3100000023841858
Formation End Depth:	3.0999999046325684
Formation End Depth UOM:	m

Overburden and Bedrock

Materials Interval

Formation ID:	1006585302
Layer:	1
Color:	8
General Color:	BLACK
Mat1:	27
Most Common Material:	OTHER

<i>Map Key</i>	<i>Number of Records</i>	<i>Direction/ Distance (m)</i>	<i>Elev/Diff (m)</i>	<i>Site</i>	<i>DB</i>
<i>Mat2:</i>		11			
<i>Mat2 Desc:</i>		GRAVEL			
<i>Mat3:</i>		73			
<i>Mat3 Desc:</i>		HARD			
<i>Formation Top Depth:</i>		0.0			
<i>Formation End Depth:</i>		0.3100000023841858			
<i>Formation End Depth UOM:</i>		m			
 <u><i>Annular Space/Abandonment Sealing Record</i></u>					
<i>Plug ID:</i>		1006585314			
<i>Layer:</i>		3			
<i>Plug From:</i>		1.7699999809265137			
<i>Plug To:</i>		5.179999828338623			
<i>Plug Depth UOM:</i>		m			
 <u><i>Annular Space/Abandonment Sealing Record</i></u>					
<i>Plug ID:</i>		1006585313			
<i>Layer:</i>		2			
<i>Plug From:</i>		0.3100000023841858			
<i>Plug To:</i>		1.7699999809265137			
<i>Plug Depth UOM:</i>		m			
 <u><i>Annular Space/Abandonment Sealing Record</i></u>					
<i>Plug ID:</i>		1006585312			
<i>Layer:</i>		1			
<i>Plug From:</i>		0.0			
<i>Plug To:</i>		0.3100000023841858			
<i>Plug Depth UOM:</i>		m			
 <u><i>Method of Construction & Well Use</i></u>					
<i>Method Construction ID:</i>		1006585311			
<i>Method Construction Code:</i>		5			
<i>Method Construction:</i>		Air Percussion			
<i>Other Method Construction:</i>					
 <u><i>Pipe Information</i></u>					
<i>Pipe ID:</i>		1006585301			
<i>Casing No:</i>		0			
<i>Comment:</i>					
<i>Alt Name:</i>					
 <u><i>Construction Record - Casing</i></u>					
<i>Casing ID:</i>		1006585307			
<i>Layer:</i>		1			
<i>Material:</i>		5			
<i>Open Hole or Material:</i>		PLASTIC			
<i>Depth From:</i>		0.0			
<i>Depth To:</i>		2.0799999237060547			
<i>Casing Diameter:</i>		4.03000020980835			
<i>Casing Diameter UOM:</i>		cm			
<i>Casing Depth UOM:</i>		m			

Map Key	Number of Records	Direction/ Distance (m)	Elev/Diff (m)	Site	DB
---------	-------------------	----------------------------	------------------	------	----

Construction Record - Screen

Screen ID: 1006585308
Layer: 1
Slot: 10
Screen Top Depth: 2.0799999237060547
Screen End Depth: 5.179999828338623
Screen Material: 5
Screen Depth UOM: m
Screen Diameter UOM: cm
Screen Diameter: 4.820000171661377

Water Details

Water ID: 1006585306
Layer:
Kind Code:
Kind:
Water Found Depth:
Water Found Depth UOM: m

Hole Diameter

Hole ID: 1006585305
Diameter: 11.430000305175781
Depth From: 0.0
Depth To: 5.179999828338623
Hole Depth UOM: m
Hole Diameter UOM: cm

<u>9</u>	1 of 1	E/91.2	59.9 / 1.86	PRIVATE RESIDENCE RESIDENCE AT 256 EMOND ST. STORAGE TANK/BARREL VANIER CITY ON K1L 7R8	SPL
----------	--------	--------	-------------	--	-----

Ref No: 34027
Site No:
Incident Dt: 4/28/1990
Year:
Incident Cause: ABOVE-GROUND TANK LEAK
Incident Event:
Contaminant Code:
Contaminant Name:
Contaminant Limit 1:
Contam Limit Freq 1:
Contaminant UN No 1:
Environment Impact: POSSIBLE
Nature of Impact:
Receiving Medium: LAND
Receiving Env:
MOE Response:
Dt MOE Arvl on Scn:
MOE Reported Dt: 4/30/1990
Dt Document Closed:
Incident Reason: EQUIPMENT FAILURE
Site Name:
Site County/District:
Site Geo Ref Meth:
Incident Summary: UNKNOWN AMOUNT OF FURNACE OIL TO GROUND FROM RESIDENTIAL STORAGE TANK.
Contaminant Qty:

Discharger Report:
Material Group:
Health/Env Conseq:
Client Type:
Sector Type:
Agency Involved:
Nearest Watercourse:
Site Address:
Site District Office:
Site Postal Code:
Site Region:
Site Municipality: 20102
Site Lot:
Site Conc:
Northing:
Easting:
Site Geo Ref Accu:
Site Map Datum:
SAC Action Class:
Source Type:

Map Key	Number of Records	Direction/ Distance (m)	Elev/Diff (m)	Site	DB
10	1 of 1	SE/92.8	58.9 / 0.90	268 DUROCHER ST Ottawa ON	WWIS

Well ID: 7282870
Construction Date:
Primary Water Use: Test Hole
Sec. Water Use: Monitoring
Final Well Status: Monitoring and Test Hole
Water Type:
Casing Material:
Audit No: Z250721
Tag: A190127
Construction Method:
Elevation (m):
Elevation Reliability:
Depth to Bedrock:
Well Depth:
Overburden/Bedrock:
Pump Rate:
Static Water Level:
Flowing (Y/N):
Flow Rate:
Clear/Cloudy:

Data Entry Status:
Data Src:
Date Received: 3/13/2017
Selected Flag: TRUE
Abandonment Rec:
Contractor: 7241
Form Version: 7
Owner:
Street Name: 268 DUROCHER ST
County: OTTAWA
Municipality: GLOUCESTER TOWNSHIP
Site Info:
Lot:
Concession:
Concession Name:
Easting NAD83:
Northing NAD83:
Zone:
UTM Reliability:

PDF URL (Map):

Additional Detail(s) (Map)

Well Completed Date: 2017/02/14
Year Completed: 2017
Depth (m): 5.18
Latitude: 45.4349144228462
Longitude: -75.6653307276168
Path:

Bore Hole Information

Bore Hole ID:	1006366415	Elevation:	
DP2BR:		Elevrc:	
Spatial Status:		Zone:	18
Code OB:		East83:	447960.00
Code OB Desc:		North83:	5031481.00
Open Hole:		Org CS:	UTM83
Cluster Kind:		UTMRC:	4
Date Completed:	14-Feb-2017 00:00:00	UTMRC Desc:	margin of error : 30 m - 100 m
Remarks:		Location Method:	wwr
Elevrc Desc:			
Location Source Date:			
Improvement Location Source:			
Improvement Location Method:			
Source Revision Comment:			
Supplier Comment:			

**Overburden and Bedrock
Materials Interval**

Formation ID: 1006585277
Layer: 3
Color: 8
General Color: BLACK
Mat1: 17
Most Common Material: SHALE

Map Key	Number of Records	Direction/ Distance (m)	Elev/Diff (m)	Site	DB
Mat2:		06			
Mat2 Desc:		SILT			
Mat3:		05			
Mat3 Desc:		CLAY			
Formation Top Depth:		3.0999999046325684			
Formation End Depth:		5.179999828338623			
Formation End Depth UOM:		m			
<u>Overburden and Bedrock</u>					
<u>Materials Interval</u>					
Formation ID:		1006585276			
Layer:		2			
Color:		6			
General Color:		BROWN			
Mat1:		28			
Most Common Material:		SAND			
Mat2:		35			
Mat2 Desc:		WOOD FRAGMENTS			
Mat3:		05			
Mat3 Desc:		CLAY			
Formation Top Depth:		0.3100000023841858			
Formation End Depth:		3.0999999046325684			
Formation End Depth UOM:		m			
<u>Overburden and Bedrock</u>					
<u>Materials Interval</u>					
Formation ID:		1006585275			
Layer:		1			
Color:		8			
General Color:		BLACK			
Mat1:		27			
Most Common Material:		OTHER			
Mat2:		11			
Mat2 Desc:		GRAVEL			
Mat3:		73			
Mat3 Desc:		HARD			
Formation Top Depth:		0.0			
Formation End Depth:		0.3100000023841858			
Formation End Depth UOM:		m			
<u>Annular Space/Abandonment</u>					
<u>Sealing Record</u>					
Plug ID:		1006585286			
Layer:		2			
Plug From:		0.3100000023841858			
Plug To:		1.769999809265137			
Plug Depth UOM:		m			
<u>Annular Space/Abandonment</u>					
<u>Sealing Record</u>					
Plug ID:		1006585287			
Layer:		3			
Plug From:		1.769999809265137			
Plug To:		5.179999828338623			
Plug Depth UOM:		m			
<u>Annular Space/Abandonment</u>					
<u>Sealing Record</u>					

Map Key	Number of Records	Direction/ Distance (m)	Elev/Diff (m)	Site	DB
Plug ID:		1006585285			
Layer:		1			
Plug From:		0.0			
Plug To:		0.3100000023841858			
Plug Depth UOM:		m			
<u>Method of Construction & Well Use</u>					
Method Construction ID:		1006585284			
Method Construction Code:		5			
Method Construction:		Air Percussion			
Other Method Construction:					
<u>Pipe Information</u>					
Pipe ID:		1006585274			
Casing No:		0			
Comment:					
Alt Name:					
<u>Construction Record - Casing</u>					
Casing ID:		1006585280			
Layer:		1			
Material:		5			
Open Hole or Material:		PLASTIC			
Depth From:		0.0			
Depth To:		2.0799999237060547			
Casing Diameter:		4.03000020980835			
Casing Diameter UOM:		cm			
Casing Depth UOM:		m			
<u>Construction Record - Screen</u>					
Screen ID:		1006585281			
Layer:		1			
Slot:		10			
Screen Top Depth:		2.0799999237060547			
Screen End Depth:		5.179999828338623			
Screen Material:		5			
Screen Depth UOM:		m			
Screen Diameter UOM:		cm			
Screen Diameter:		4.820000171661377			
<u>Water Details</u>					
Water ID:		1006585279			
Layer:					
Kind Code:					
Kind:					
Water Found Depth:					
Water Found Depth UOM:		m			
<u>Hole Diameter</u>					
Hole ID:		1006585278			
Diameter:		11.430000305175781			
Depth From:		0.0			
Depth To:		5.179999828338623			

Map Key	Number of Records	Direction/ Distance (m)	Elev/Diff (m)	Site	DB
Hole Depth UOM:		m			
Hole Diameter UOM:		cm			

[11](#) 1 of 1 SE/94.8 58.9 / 0.90 268 DUROCHER
Ottawa ON [WWIS](#)

Well ID:	7282868	Data Entry Status:	
Construction Date:		Data Src:	
Primary Water Use:	Test Hole	Date Received:	3/13/2017
Sec. Water Use:	Monitoring	Selected Flag:	TRUE
Final Well Status:	Monitoring and Test Hole	Abandonment Rec:	
Water Type:		Contractor:	7241
Casing Material:		Form Version:	7
Audit No:	Z250720	Owner:	
Tag:	A190129	Street Name:	268 DUROCHER
Construction Method:		County:	OTTAWA
Elevation (m):		Municipality:	OTTAWA CITY
Elevation Reliability:		Site Info:	
Depth to Bedrock:		Lot:	
Well Depth:		Concession:	
Overburden/Bedrock:		Concession Name:	
Pump Rate:		Easting NAD83:	
Static Water Level:		Northing NAD83:	
Flowing (Y/N):		Zone:	
Flow Rate:		UTM Reliability:	
Clear/Cloudy:			

PDF URL (Map):

Additional Detail(s) (Map)

Well Completed Date: 2017/02/13
Year Completed: 2017
Depth (m): 5.18
Latitude: 45.4348418220183
Longitude: -75.6654321542859
Path:

Bore Hole Information

Bore Hole ID:	1006366409	Elevation:	
DP2BR:		Elevrc:	
Spatial Status:		Zone:	18
Code OB:		East83:	447952.00
Code OB Desc:		North83:	5031473.00
Open Hole:		Org CS:	UTM83
Cluster Kind:		UTMRC:	4
Date Completed:	13-Feb-2017 00:00:00	UTMRC Desc:	margin of error : 30 m - 100 m
Remarks:		Location Method:	wwr
Elevrc Desc:			
Location Source Date:			
Improvement Location Source:			
Improvement Location Method:			
Source Revision Comment:			
Supplier Comment:			

Overburden and Bedrock
Materials Interval

Formation ID: 1006585227
Layer: 2
Color: 6

Map Key	Number of Records	Direction/ Distance (m)	Elev/Diff (m)	Site	DB
General Color:		BROWN			
Mat1:		28			
Most Common Material:		SAND			
Mat2:		35			
Mat2 Desc:		WOOD FRAGMENTS			
Mat3:		05			
Mat3 Desc:		CLAY			
Formation Top Depth:		0.3100000023841858			
Formation End Depth:		3.0999999046325684			
Formation End Depth UOM:		m			
<u>Overburden and Bedrock Materials Interval</u>					
Formation ID:		1006585226			
Layer:		1			
Color:		8			
General Color:		BLACK			
Mat1:		27			
Most Common Material:		OTHER			
Mat2:		11			
Mat2 Desc:		GRAVEL			
Mat3:		73			
Mat3 Desc:		HARD			
Formation Top Depth:		0.0			
Formation End Depth:		0.3100000023841858			
Formation End Depth UOM:		m			
<u>Overburden and Bedrock Materials Interval</u>					
Formation ID:		1006585228			
Layer:		3			
Color:		8			
General Color:		BLACK			
Mat1:		17			
Most Common Material:		SHALE			
Mat2:		06			
Mat2 Desc:		SILT			
Mat3:		05			
Mat3 Desc:		CLAY			
Formation Top Depth:		3.0999999046325684			
Formation End Depth:		5.179999828338623			
Formation End Depth UOM:		m			
<u>Annular Space/Abandonment Sealing Record</u>					
Plug ID:		1006585236			
Layer:		1			
Plug From:		0.0			
Plug To:		0.3100000023841858			
Plug Depth UOM:		m			
<u>Annular Space/Abandonment Sealing Record</u>					
Plug ID:		1006585237			
Layer:		2			
Plug From:		0.3100000023841858			
Plug To:		1.769999809265137			
Plug Depth UOM:		m			

<i>Map Key</i>	<i>Number of Records</i>	<i>Direction/ Distance (m)</i>	<i>Elev/Diff (m)</i>	<i>Site</i>	<i>DB</i>
<u>Annular Space/Abandonment Sealing Record</u>					
Plug ID:		1006585238			
Layer:		3			
Plug From:		1.7699999809265137			
Plug To:		5.179999828338623			
Plug Depth UOM:		m			
<u>Method of Construction & Well Use</u>					
Method Construction ID:		1006585235			
Method Construction Code:		5			
Method Construction:		Air Percussion			
Other Method Construction:					
<u>Pipe Information</u>					
Pipe ID:		1006585225			
Casing No:		0			
Comment:					
Alt Name:					
<u>Construction Record - Casing</u>					
Casing ID:		1006585231			
Layer:		1			
Material:		5			
Open Hole or Material:		PLASTIC			
Depth From:		0.0			
Depth To:		2.0799999237060547			
Casing Diameter:		4.03000020980835			
Casing Diameter UOM:		cm			
Casing Depth UOM:		m			
<u>Construction Record - Screen</u>					
Screen ID:		1006585232			
Layer:		1			
Slot:		10			
Screen Top Depth:		2.0799999237060547			
Screen End Depth:		5.179999828338623			
Screen Material:		5			
Screen Depth UOM:		m			
Screen Diameter UOM:		cm			
Screen Diameter:		4.820000171661377			
<u>Water Details</u>					
Water ID:		1006585230			
Layer:					
Kind Code:					
Kind:					
Water Found Depth:					
Water Found Depth UOM:		m			
<u>Hole Diameter</u>					

Map Key	Number of Records	Direction/ Distance (m)	Elev/Diff (m)	Site	DB
Hole ID:		1006585229			
Diameter:		5.25			
Depth From:		0.0			
Depth To:		5.179999828338623			
Hole Depth UOM:		m			
Hole Diameter UOM:		cm			

12	1 of 1	SSE/99.9	57.8 / -0.17	149 MONTREAL RD Ottawa ON	WWIS
Well ID:	7282934			Data Entry Status:	
Construction Date:				Data Src:	
Primary Water Use:	Test Hole			Date Received:	3/13/2017
Sec. Water Use:	Monitoring			Selected Flag:	TRUE
Final Well Status:	Monitoring and Test Hole			Abandonment Rec:	
Water Type:				Contractor:	7241
Casing Material:				Form Version:	7
Audit No:	Z250717			Owner:	
Tag:	A190130			Street Name:	149 MONTREAL RD
Construction Method:				County:	OTTAWA
Elevation (m):				Municipality:	VANIER CITY
Elevation Reliability:				Site Info:	
Depth to Bedrock:				Lot:	
Well Depth:				Concession:	
Overburden/Bedrock:				Concession Name:	
Pump Rate:				Easting NAD83:	
Static Water Level:				Northing NAD83:	
Flowing (Y/N):				Zone:	
Flow Rate:				UTM Reliability:	
Clear/Cloudy:					

PDF URL (Map):

Additional Detail(s) (Map)

Well Completed Date: 2017/02/14
Year Completed: 2017
Depth (m): 4.57
Latitude: 45.4347328461127
Longitude: -75.6655970778801
Path:

Bore Hole Information

Bore Hole ID:	1006366307	Elevation:	
DP2BR:		Elevrc:	
Spatial Status:		Zone:	18
Code OB:		East83:	447939.00
Code OB Desc:		North83:	5031461.00
Open Hole:		Org CS:	UTM83
Cluster Kind:		UTMRC:	4
Date Completed:	14-Feb-2017 00:00:00	UTMRC Desc:	margin of error : 30 m - 100 m
Remarks:		Location Method:	wwr
Elevrc Desc:			
Location Source Date:			
Improvement Location Source:			
Improvement Location Method:			
Source Revision Comment:			
Supplier Comment:			

Overburden and Bedrock
Materials Interval

Map Key	Number of Records	Direction/ Distance (m)	Elev/Diff (m)	Site	DB
Formation ID:		1006586728			
Layer:		1			
Color:		8			
General Color:		BLACK			
Mat1:		27			
Most Common Material:		OTHER			
Mat2:		11			
Mat2 Desc:		GRAVEL			
Mat3:		66			
Mat3 Desc:		DENSE			
Formation Top Depth:		0.0			
Formation End Depth:		0.3100000023841858			
Formation End Depth UOM:		m			
<u>Overburden and Bedrock Materials Interval</u>					
Formation ID:		1006586730			
Layer:		3			
Color:		8			
General Color:		BLACK			
Mat1:		17			
Most Common Material:		SHALE			
Mat2:		06			
Mat2 Desc:		SILT			
Mat3:		05			
Mat3 Desc:		CLAY			
Formation Top Depth:		3.0999999046325684			
Formation End Depth:		4.570000171661377			
Formation End Depth UOM:		m			
<u>Overburden and Bedrock Materials Interval</u>					
Formation ID:		1006586729			
Layer:		2			
Color:		6			
General Color:		BROWN			
Mat1:		28			
Most Common Material:		SAND			
Mat2:		35			
Mat2 Desc:		WOOD FRAGMENTS			
Mat3:		05			
Mat3 Desc:		CLAY			
Formation Top Depth:		0.3100000023841858			
Formation End Depth:		3.0999999046325684			
Formation End Depth UOM:		m			
<u>Annular Space/Abandonment Sealing Record</u>					
Plug ID:		1006586740			
Layer:		3			
Plug From:		1.159999966621399			
Plug To:		4.570000171661377			
Plug Depth UOM:		m			
<u>Annular Space/Abandonment Sealing Record</u>					
Plug ID:		1006586739			

<i>Map Key</i>	<i>Number of Records</i>	<i>Direction/ Distance (m)</i>	<i>Elev/Diff (m)</i>	<i>Site</i>	<i>DB</i>
<i>Layer:</i>		2			
<i>Plug From:</i>		0.3100000023841858			
<i>Plug To:</i>		1.159999966621399			
<i>Plug Depth UOM:</i>		m			
<u>Annular Space/Abandonment Sealing Record</u>					
<i>Plug ID:</i>		1006586738			
<i>Layer:</i>		1			
<i>Plug From:</i>		0.0			
<i>Plug To:</i>		0.3100000023841858			
<i>Plug Depth UOM:</i>		m			
<u>Method of Construction & Well Use</u>					
<i>Method Construction ID:</i>		1006586737			
<i>Method Construction Code:</i>		5			
<i>Method Construction:</i>		Air Percussion			
<i>Other Method Construction:</i>					
<u>Pipe Information</u>					
<i>Pipe ID:</i>		1006586727			
<i>Casing No:</i>		0			
<i>Comment:</i>					
<i>Alt Name:</i>					
<u>Construction Record - Casing</u>					
<i>Casing ID:</i>		1006586733			
<i>Layer:</i>		1			
<i>Material:</i>		5			
<i>Open Hole or Material:</i>		PLASTIC			
<i>Depth From:</i>		0.0			
<i>Depth To:</i>		1.4700000286102295			
<i>Casing Diameter:</i>		4.03000020980835			
<i>Casing Diameter UOM:</i>		cm			
<i>Casing Depth UOM:</i>		m			
<u>Construction Record - Screen</u>					
<i>Screen ID:</i>		1006586734			
<i>Layer:</i>		1			
<i>Slot:</i>		10			
<i>Screen Top Depth:</i>		1.4700000286102295			
<i>Screen End Depth:</i>		4.570000171661377			
<i>Screen Material:</i>		5			
<i>Screen Depth UOM:</i>		m			
<i>Screen Diameter UOM:</i>		cm			
<i>Screen Diameter:</i>		4.820000171661377			
<u>Water Details</u>					
<i>Water ID:</i>		1006586732			
<i>Layer:</i>					
<i>Kind Code:</i>					
<i>Kind:</i>					
<i>Water Found Depth:</i>					
<i>Water Found Depth UOM:</i>		m			

Map Key	Number of Records	Direction/ Distance (m)	Elev/Diff (m)	Site	DB
<u>Hole Diameter</u>					
Hole ID:		1006586731			
Diameter:		11.430000305175781			
Depth From:		0.0			
Depth To:		4.570000171661377			
Hole Depth UOM:		m			
Hole Diameter UOM:		cm			
13	1 of 2	SE/100.2	59.6 / 1.61	BUDDIES 159 MONTREAL ROAD VANIER CITY ON K1L 6E8	CA
Certificate #:		8-4027-93-			
Application Year:		93			
Issue Date:		3/22/1993			
Approval Type:		Industrial air			
Status:		Cancelled			
Application Type:					
Client Name:					
Client Address:					
Client City:					
Client Postal Code:					
Project Description:		RESTAURANT KITCHEN EXHAUST FAN			
Contaminants:					
Emission Control:					
13	2 of 2	SE/100.2	59.6 / 1.61	FRITES 159 MONTREAL ROAD VANIER CITY ON K1L 6E8	CA
Certificate #:		8-4046-93-			
Application Year:		93			
Issue Date:		6/1/1993			
Approval Type:		Industrial air			
Status:		Approved			
Application Type:					
Client Name:					
Client Address:					
Client City:					
Client Postal Code:					
Project Description:		INSTALL RESTAURANT KITCHEN EXHAUST HOOD			
Contaminants:		Odour/Fumes			
Emission Control:					
14	1 of 1	SW/102.0	55.9 / -2.15	ON	BORE
Borehole ID:	613663			Inclin FLG:	No
OGF ID:	215514891			SP Status:	Initial Entry
Status:				Surv Elev:	No
Type:	Borehole			Piezometer:	No
Use:				Primary Name:	
Completion Date:	DEC-1971			Municipality:	
Static Water Level:				Lot:	
Primary Water Use:				Township:	
Sec. Water Use:				Latitude DD:	45.434915
Total Depth m:	1.8			Longitude DD:	-75.666984
Depth Ref:	Ground Surface			UTM Zone:	18
Depth Elev:				Easting:	447831

Map Key	Number of Records	Direction/ Distance (m)	Elev/Diff (m)	Site	DB
Drill Method:				Northing:	5031482
Orig Ground Elev m:	56.4			Location Accuracy:	
Elev Reliabil Note:				Accuracy:	Not Applicable
DEM Ground Elev m:	56.4				
Concession:					
Location D:					
Survey D:					
Comments:					
<u>Borehole Geology Stratum</u>					
Geology Stratum ID:	218396076			Mat Consistency:	
Top Depth:	0			Material Moisture:	
Bottom Depth:	.5			Material Texture:	
Material Color:				Non Geo Mat Type:	
Material 1:				Geologic Formation:	
Material 2:	Fill			Geologic Group:	
Material 3:	Sand			Geologic Period:	
Material 4:	Coal fragments			Depositional Gen:	
Gsc Material Description:					
Stratum Description:	ARTIFICIAL.				
Geology Stratum ID:	218396079			Mat Consistency:	
Top Depth:	1.4			Material Moisture:	
Bottom Depth:	1.8			Material Texture:	
Material Color:				Non Geo Mat Type:	
Material 1:				Geologic Formation:	
Material 2:	Fill			Geologic Group:	
Material 3:	Clay			Geologic Period:	
Material 4:	Silt			Depositional Gen:	
Gsc Material Description:					
Stratum Description:	ARTIFICIAL. 00000 022 00015 055 00025 015 00045 035 000150400002501800045012020 **Note: Many records provided by the department have a truncated [Stratum Description] field.				
Geology Stratum ID:	218396078			Mat Consistency:	
Top Depth:	.8			Material Moisture:	
Bottom Depth:	1.4			Material Texture:	
Material Color:				Non Geo Mat Type:	
Material 1:				Geologic Formation:	
Material 2:	Fill			Geologic Group:	
Material 3:	Till			Geologic Period:	
Material 4:	Shale			Depositional Gen:	
Gsc Material Description:					
Stratum Description:	ARTIFICIAL.				
Geology Stratum ID:	218396077			Mat Consistency:	
Top Depth:	.5			Material Moisture:	
Bottom Depth:	.8			Material Texture:	
Material Color:				Non Geo Mat Type:	
Material 1:				Geologic Formation:	
Material 2:	Fill			Geologic Group:	
Material 3:	Sand			Geologic Period:	
Material 4:	Gravel			Depositional Gen:	
Gsc Material Description:					
Stratum Description:	ARTIFICIAL.				
<u>Source</u>					
Source Type:	Data Survey			Source Appl:	Spatial/Tabular
Source Orig:	Geological Survey of Canada			Source Iden:	1
Source Date:	1956-1972			Scale or Res:	Varies
Confidence:	H			Horizontal:	NAD27
Observatio:				Verticalda:	Mean Average Sea Level
Source Name:	Urban Geology Automated Information System (UGAIS)				

Map Key	Number of Records	Direction/ Distance (m)	Elev/Diff (m)	Site	DB
---------	-------------------	----------------------------	------------------	------	----

Source Details: File: OTTAWA2.txt RecordID: 061710 NTS_Sheet: 31G05G
Confiden 1: Logged by professional. Exact and complete description of material and properties.

Source List

Source Identifier: 1
Source Type: Data Survey
Source Date: 1956-1972
Scale or Resolution: Varies
Source Name: Urban Geology Automated Information System (UGAIS)
Source Originators: Geological Survey of Canada

Horizontal Datum: NAD27
Vertical Datum: Mean Average Sea Level
Projection Name: Universal Transverse Mercator

[15](#) 1 of 1 NE/120.6 58.9 / 0.87 217 Emond Street Vanier ON K1L 7R9 **EHS**

Order No: 20190328219
Status: C
Report Type: RSC Report (Urban)
Report Date: 04-APR-19
Date Received: 28-MAR-19
Previous Site Name:
Lot/Building Size:
Additional Info Ordered: City Directory; Aerial Photos

Nearest Intersection:
Municipality:
Client Prov/State: ON
Search Radius (km): .3
X: -75.665236
Y: 45.436482

[16](#) 1 of 1 WSW/124.2 55.9 / -2.14 S. 21 259 Greensway Ave Ottawa ON **SPL**

Ref No: 5662-5M7S4U
Site No:
Incident Dt: 5/3/2003
Year:
Incident Cause: Tank (Above Ground) Leak
Incident Event:
Contaminant Code: 13
Contaminant Name: FURNACE OIL
Contaminant Limit 1:
Contam Limit Freq 1:
Contaminant UN No 1:
Environment Impact: Possible
Nature of Impact: Groundwater Pollution; Human Health/Safety; Soil Contamination
Receiving Medium: Land & Water
Receiving Env:
MOE Response:
Dt MOE Arvl on Scn:
MOE Reported Dt: 5/3/2003
Dt Document Closed:
Incident Reason: Corrosion - All forms of internal/external corrosion
Site Name: RESIDENT<UNOFFICIAL>
Site County/District:
Site Geo Ref Meth:
Incident Summary: Pri Res (Ottawa)-neighbours furn oil tank leaking
Contaminant Qty: other - see incident description

Discharger Report:
Material Group: Oil
Health/Env Conseq:
Client Type:
Sector Type: Other
Agency Involved:
Nearest Watercourse:
Site Address:
Site District Office: Ottawa
Site Postal Code:
Site Region: Eastern
Site Municipality: Ottawa
Site Lot:
Site Conc:
Northing:
Easting:
Site Geo Ref Accu:
Site Map Datum:
SAC Action Class: M.C.B.S. - Fuel Safety; Spill to Land
Source Type:

[17](#) 1 of 1 SE/125.2 59.9 / 1.86 VANIER CITY - DESCHAMPS ST. DUROCHER ST./MONTREAL RD. VANIER CITY ON **CA**

Certificate #: 3-0796-92-

Map Key	Number of Records	Direction/ Distance (m)	Elev/Diff (m)	Site	DB
Application Year: 92 Issue Date: 7/7/1992 Approval Type: Municipal sewage Status: Approved Application Type: Client Name: Client Address: Client City: Client Postal Code: Project Description: Contaminants: Emission Control:					
18	1 of 1	SW/125.4	56.0 / -2.06	1479151 ONTARIO INC 263 Greensway AV Ottawa ON K1L 7V3	EASR
Approval No: R-009-7113143069 Status: REGISTERED Date: 2021-04-26 Record Type: EASR Link Source: MOFA Project Type: Water Taking - Construction Dewatering Full Address: Approval Type: EASR-Water Taking - Construction Dewatering SWP Area Name: Rideau Valley PDF URL: PDF Site Location:					
MOE District: Ottawa Municipality: Ottawa Latitude: 45.43472222 Longitude: -75.66694444 Geometry X: -8423205.7254 Geometry Y: 5690221.2179000005					
19	1 of 1	WNW/127.9	55.9 / -2.14	202 Desrosiers Street, Ottawa ON	PINC
Incident ID: 2697558 Incident No: 541102 Incident Reported Dt: Type: FS-Pipeline Incident Status Code: Pipeline Damage Reason Est Tank Status: RC Established Task No: 3247331 Spills Action Centre: Fuel Type: Natural Gas Fuel Occurrence Tp: Pipeline Strike Date of Occurrence: 10/20/2010 0:00 Occurrence Start Dt: 2011/05/24 Depth: 20 Customer Acct Name: Incident Address: Operation Type: Construction Site (pipeline strike) Pipeline Type: Service / Riser Distribution Pipeline Regulator Type: Service Regulator (up to 60 psi intake) Summary: 202 Desrosiers Street, Ottawa - 1/2" Pipeline Hit Reported By: Armstrong, Alan - Enbridge Affiliation: Industry Stakeholder (Licensee/Registration/Certificate Holder, Facility Owner, etc.) Occurrence Desc: Pipeline strike - outdated locates Damage Reason: Excavation practices not sufficient Notes: Expired Locates - Failed To Protect.					
Pipe Material: Plastic Fuel Category: Natural Gas Health Impact: No Environment Impact: No Property Damage: Yes Service Interrupt: No Enforce Policy: Yes Public Relation: No Pipeline System: PSIG: 53 Attribute Category: FS-Perform P-line Inc Invest Regulator Location: Outside Method Details: E-mail					
20	1 of 2	NW/130.3	56.9 / -1.15	RIVERA SECURITY SERVICES INC. 136 DES CHAMPS OTTAWA ON K1L 6A3	GEN

Map Key	Number of Records	Direction/ Distance (m)	Elev/Diff (m)	Site	DB
Generator No: ON3547388 SIC Code: 9999 SIC Description: OTHER SERVICES Approval Years: 01 PO Box No: Country:				Status: Co Admin: Choice of Contact: Phone No Admin: Contam. Facility: MHSW Facility:	
Detail(s)					
Waste Class: 252 Waste Class Desc: WASTE OILS & LUBRICANTS					
20	2 of 2	NW/130.3	56.9 / -1.15	Riviera Security Services Inc. 136 Des Champs Ottawa ON K1L 6A3	GEN
Generator No: ON3547388 SIC Code: SIC Description: Approval Years: 02,03,04 PO Box No: Country:				Status: Co Admin: Choice of Contact: Phone No Admin: Contam. Facility: MHSW Facility:	
Detail(s)					
Waste Class: 252 Waste Class Desc: WASTE OILS & LUBRICANTS					
21	1 of 2	S/133.1	56.8 / -1.19	TEXACO MONTREAL RD AND VANIER PARKWAY SERVICE STATION OTTAWA CITY ON	SPL
Ref No: 15196 Site No: Incident Dt: 2/26/1989 Year: Incident Cause: CONTAINER OVERFLOW Incident Event: Contaminant Code: Contaminant Name: Contaminant Limit 1: Contam Limit Freq 1: Contaminant UN No 1: Environment Impact: Nature of Impact: Receiving Medium: LAND Receiving Env: MOE Response: Dt MOE Arvl on Scn: MOE Reported Dt: 2/26/1989 Dt Document Closed: Incident Reason: ERROR Site Name: Site County/District: Site Geo Ref Meth: Incident Summary: TEXACO - 50 L GASOLINE TO GROUND. Contaminant Qty:				Discharger Report: Material Group: Health/Env Conseq: Client Type: Sector Type: Agency Involved: Nearest Watercourse: Site Address: Site District Office: Site Postal Code: Site Region: Site Municipality: 20101 Site Lot: Site Conc: Northing: Easting: FD, WORKS DEPT Site Geo Ref Accu: Site Map Datum: SAC Action Class: Source Type:	

Map Key	Number of Records	Direction/ Distance (m)	Elev/Diff (m)	Site	DB
21	2 of 2	S/133.1	56.8 / -1.19	Barry Humphrey from Royal Lepage<UNOFFICIAL> At Montreal Rd and Vanier Parkway Ottawa ON	SPL
Ref No:	3067-5WVSHG			Discharger Report:	
Site No:				Material Group:	Oil
Incident Dt:	3/8/2004			Health/Env Conseq:	
Year:				Client Type:	
Incident Cause:	Other Discharges			Sector Type:	Other
Incident Event:				Agency Involved:	
Contaminant Code:	13			Nearest Watercourse:	
Contaminant Name:	FURNACE OIL			Site Address:	
Contaminant Limit 1:				Site District Office:	Ottawa
Contam Limit Freq 1:				Site Postal Code:	
Contaminant UN No 1:				Site Region:	Eastern
Environment Impact:	Possible			Site Municipality:	Ottawa
Nature of Impact:	Surface Water Pollution			Site Lot:	
Receiving Medium:	Water			Site Conc:	
Receiving Env:				Northing:	
MOE Response:				Easting:	
Dt MOE Arvl on Scn:				Site Geo Ref Accu:	
MOE Reported Dt:	3/8/2004			Site Map Datum:	
Dt Document Closed:				SAC Action Class:	Spill to Inland Watercourses
Incident Reason:	Equipment Failure - Malfunction of system components			Source Type:	
Site Name:	90 MONTREAL RD<UNOFFICIAL>				
Site County/District:					
Site Geo Ref Meth:					
Incident Summary:	Montreal Rd - Furnace Oil to Sewer Line				
Contaminant Qty:					
22	1 of 1	WNW/134.9	55.9 / -2.14	32 Jeanneville Private Vanier ON K1L	EHS
Order No:	20181106181			Nearest Intersection:	
Status:	C			Municipality:	Ottawa
Report Type:	Standard Report			Client Prov/State:	ON
Report Date:	13-NOV-18			Search Radius (km):	.25
Date Received:	06-NOV-18			X:	-75.667646
Previous Site Name:				Y:	45.436059
Lot/Building Size:					
Additional Info Ordered:					
23	1 of 1	ENE/146.0	59.9 / 1.86	S. 21(1)(f) 250 Hannah St., Vanier Ottawa ON	SPL
Ref No:	1084-77EKBJ			Discharger Report:	
Site No:				Material Group:	Oil
Incident Dt:				Health/Env Conseq:	
Year:				Client Type:	
Incident Cause:	Other Discharges			Sector Type:	Other
Incident Event:				Agency Involved:	
Contaminant Code:	13			Nearest Watercourse:	
Contaminant Name:	FURNACE OIL			Site Address:	
Contaminant Limit 1:				Site District Office:	
Contam Limit Freq 1:				Site Postal Code:	
Contaminant UN No 1:				Site Region:	
Environment Impact:	Not Anticipated			Site Municipality:	Ottawa
Nature of Impact:	Other Impact(s)			Site Lot:	
Receiving Medium:	Land			Site Conc:	

Map Key	Number of Records	Direction/ Distance (m)	Elev/Diff (m)	Site	DB
Receiving Env: MOE Response: Referral to others Dt MOE Arvl on Scn: MOE Reported Dt: 9/26/2007 Dt Document Closed: 9/29/2007 Incident Reason: Spill Site Name: Private Residence of S. 21(1)(f)<UNOFFICIAL> Site County/District: Site Geo Ref Meth: Incident Summary: TSSA: Unkn Vol Furnace Oil Tank Leak to Grnd Contaminant Qty: Unknown other - see incident description		Northing: Easting: Site Geo Ref Accu: Site Map Datum: SAC Action Class: Source Type:			

[24](#) 1 of 1 **SE/146.4** **59.9 / 1.86** ON [WWIS](#)

Well ID:	1508378	Data Entry Status:	
Construction Date:		Data Src:	1
Primary Water Use:	Cooling And A/C	Date Received:	2/15/1950
Sec. Water Use:	0	Selected Flag:	TRUE
Final Well Status:	Water Supply	Abandonment Rec:	
Water Type:		Contractor:	1107
Casing Material:		Form Version:	1
Audit No:		Owner:	
Tag:		Street Name:	
Construction Method:		County:	OTTAWA
Elevation (m):		Municipality:	OTTAWA CITY
Elevation Reliability:		Site Info:	
Depth to Bedrock:		Lot:	
Well Depth:		Concession:	
Overburden/Bedrock:		Concession Name:	
Pump Rate:		Easting NAD83:	
Static Water Level:		Northing NAD83:	
Flowing (Y/N):		Zone:	
Flow Rate:		UTM Reliability:	
Clear/Cloudy:			

PDF URL (Map): https://d2khazk8e83rdv.cloudfront.net/moe_mapping/downloads/2Water/Wells_pdfs/150\1508378.pdf

Additional Detail(s) (Map)

Well Completed Date:	1949/03/23
Year Completed:	1949
Depth (m):	62.1792
Latitude:	45.4345206805089
Longitude:	-75.664933604033
Path:	150\1508378.pdf

Bore Hole Information

Bore Hole ID:	10030413	Elevation:	
DP2BR:		Elevrc:	
Spatial Status:		Zone:	18
Code OB:		East83:	447990.70
Code OB Desc:		North83:	5031437.00
Open Hole:		Org CS:	
Cluster Kind:		UTMRC:	5
Date Completed:	23-Mar-1949 00:00:00	UTMRC Desc:	margin of error : 100 m - 300 m
Remarks:		Location Method:	p5
Elevrc Desc:			
Location Source Date:			
Improvement Location Source:			
Improvement Location Method:			

Map Key	Number of Records	Direction/ Distance (m)	Elev/Diff (m)	Site	DB
<i>Source Revision Comment:</i>					
<i>Supplier Comment:</i>					
<u>Overburden and Bedrock</u>					
<u>Materials Interval</u>					
Formation ID:		931009530			
Layer:		3			
Color:		2			
General Color:		GREY			
Mat1:		17			
Most Common Material:		SHALE			
Mat2:					
Mat2 Desc:					
Mat3:					
Mat3 Desc:					
Formation Top Depth:		10.0			
Formation End Depth:		35.0			
Formation End Depth UOM:		ft			
<u>Overburden and Bedrock</u>					
<u>Materials Interval</u>					
Formation ID:		931009528			
Layer:		1			
Color:		8			
General Color:		BLACK			
Mat1:		02			
Most Common Material:		TOPSOIL			
Mat2:					
Mat2 Desc:					
Mat3:					
Mat3 Desc:					
Formation Top Depth:		0.0			
Formation End Depth:		6.0			
Formation End Depth UOM:		ft			
<u>Overburden and Bedrock</u>					
<u>Materials Interval</u>					
Formation ID:		931009531			
Layer:		4			
Color:		2			
General Color:		GREY			
Mat1:		15			
Most Common Material:		LIMESTONE			
Mat2:					
Mat2 Desc:					
Mat3:					
Mat3 Desc:					
Formation Top Depth:		35.0			
Formation End Depth:		204.0			
Formation End Depth UOM:		ft			
<u>Overburden and Bedrock</u>					
<u>Materials Interval</u>					
Formation ID:		931009529			
Layer:		2			
Color:		8			
General Color:		BLACK			
Mat1:		17			

Map Key	Number of Records	Direction/ Distance (m)	Elev/Diff (m)	Site	DB
Most Common Material:		SHALE			
Mat2:					
Mat2 Desc:					
Mat3:					
Mat3 Desc:					
Formation Top Depth:		6.0			
Formation End Depth:		10.0			
Formation End Depth UOM:		ft			
<u>Method of Construction & Well Use</u>					
Method Construction ID:		961508378			
Method Construction Code:		1			
Method Construction:		Cable Tool			
Other Method Construction:					
<u>Pipe Information</u>					
Pipe ID:		10578983			
Casing No:		1			
Comment:					
Alt Name:					
<u>Construction Record - Casing</u>					
Casing ID:		930053473			
Layer:		1			
Material:		1			
Open Hole or Material:		STEEL			
Depth From:					
Depth To:		12.0			
Casing Diameter:		6.0			
Casing Diameter UOM:		inch			
Casing Depth UOM:		ft			
<u>Construction Record - Casing</u>					
Casing ID:		930053474			
Layer:		2			
Material:		4			
Open Hole or Material:		OPEN HOLE			
Depth From:					
Depth To:		204.0			
Casing Diameter:		6.0			
Casing Diameter UOM:		inch			
Casing Depth UOM:		ft			
<u>Results of Well Yield Testing</u>					
Pump Test ID:		991508378			
Pump Set At:					
Static Level:		10.0			
Final Level After Pumping:		70.0			
Recommended Pump Depth:					
Pumping Rate:		40.0			
Flowing Rate:					
Recommended Pump Rate:		40.0			
Levels UOM:		ft			
Rate UOM:		GPM			
Water State After Test Code:		2			
Water State After Test:		CLOUDY			

Map Key	Number of Records	Direction/ Distance (m)	Elev/Diff (m)	Site	DB
Pumping Test Method:	1				
Pumping Duration HR:	6				
Pumping Duration MIN:	0				
Flowing:	No				
<u>Water Details</u>					
Water ID:	933462861				
Layer:	1				
Kind Code:	3				
Kind:	SULPHUR				
Water Found Depth:	204.0				
Water Found Depth UOM:	ft				

<u>25</u>	1 of 2	ENE/147.0	59.9 / 1.86	S. 21 256 Hannah Street Ottawa ON	SPL
Ref No:	7128-5S3HLN			Discharger Report:	
Site No:				Material Group:	Oil
Incident Dt:	10/3/2003			Health/Env Conseq:	
Year:				Client Type:	
Incident Cause:	Pipe Or Hose Leak			Sector Type:	Other
Incident Event:				Agency Involved:	
Contaminant Code:	13			Nearest Watercourse:	
Contaminant Name:	FUEL OIL			Site Address:	
Contaminant Limit 1:				Site District Office:	Ottawa
Contam Limit Freq 1:				Site Postal Code:	
Contaminant UN No 1:				Site Region:	Eastern
Environment Impact:	Possible			Site Municipality:	Ottawa
Nature of Impact:	Soil Contamination			Site Lot:	
Receiving Medium:	Land			Site Conc:	
Receiving Env:				Northing:	
MOE Response:				Easting:	
Dt MOE Arvl on Scn:				Site Geo Ref Accu:	
MOE Reported Dt:	10/6/2003			Site Map Datum:	
Dt Document Closed:				SAC Action Class:	Spill to Land
Incident Reason:	Corrosion - All forms of internal/external corrosion			Source Type:	
Site Name:	PRIVATE RESIDENCE - 256 HANNAH STREET, VANIER, OTTAWA<UNOFFICIAL>				
Site County/District:					
Site Geo Ref Meth:					
Incident Summary:	TSSA:Fuel Oil line leak - private resident				
Contaminant Qty:					

<u>25</u>	2 of 2	ENE/147.0	59.9 / 1.86	256A HANNAH STREET VANIER ON K1L 7N2	HINC
External File Num:	FS INC 0709-05483				
Fuel Occurrence Type:	Leak				
Date of Occurrence:	9/26/2007				
Fuel Type Involved:	Fuel Oil				
Status Desc:	Completed - Causal Analysis(End)				
Job Type Desc:	Incident/Near-Miss Occurrence (FS)				
Oper. Type Involved:	Private Dwelling				
Service Interruptions:	Yes				
Property Damage:	Yes				
Fuel Life Cycle Stage:	Utilization				
Root Cause:	Root Cause: Equipment/Material/Component:Yes Procedures:No Maintenance:No Design:No Training:No Management:No Human Factors:No				
Reported Details:					
Fuel Category:	Liquid Fuel				

Map Key	Number of Records	Direction/ Distance (m)	Elev/Diff (m)	Site	DB
---------	-------------------	----------------------------	------------------	------	----

Occurrence Type: Incident
Affiliation: Industry Stakeholder (Licensee/Registration/Certificate Holder, Facility Owner, etc.)
County Name: Ottawa
Approx. Quant. Rel: 0
Nearby body of water: No
Enter Drainage Syst.: No
Approx. Quant. Unit: Liters
Environmental Impact: Undetermined amount of product lost to basement floor and soaking into walls.

26 1 of 1 **SSW/147.2** **55.9 / -2.14** **Corner of Montreal Rd and Vanier Parkway - in front of 115 Montreal Rd Ottawa ON** **SPL**

Ref No: 7848-BA4R6J Site No: NA Incident Dt: 3/9/2019 Year: Incident Cause: Incident Event: Leak/Break Contaminant Code: 46 Contaminant Name: USED MOTOR OIL Contaminant Limit 1: Contam Limit Freq 1: Contaminant UN No 1: 1993 Environment Impact: Nature of Impact: Receiving Medium: Receiving Env: Surface Water MOE Response: No Dt MOE Arvl on Scn: MOE Reported Dt: 3/9/2019 Dt Document Closed: 3/13/2019 Incident Reason: Equipment Failure Site Name: catch basin<UNOFFICIAL> Site County/District: Site Geo Ref Meth: 10 -100 metres eg. Topographic Map Incident Summary: OC Transpo: 26L motor oil to rd, 2L to cb Contaminant Qty: 26 L	Discharger Report: Material Group: Health/Env Conseq: 2 - Minor Environment Client Type: Sector Type: Unknown / N/A Agency Involved: Nearest Watercourse: Site Address: Corner of Montreal Rd and Vanier Parkway - in front of 115 Montreal Rd Ottawa Site District Office: Site Postal Code: Site Region: Eastern Site Municipality: Ottawa Site Lot: Site Conc: Northing: 5031427.32 Easting: 447903.96 Site Geo Ref Accu: Map Site Map Datum: SAC Action Class: Watercourse Spills Source Type: Motor Vehicle
---	---

27 1 of 1 **NNW/149.0** **56.8 / -1.22** **PRIVATE RESIDENCE 153 DESCHAMPS ST. FURNACE OIL TANK VANIER CITY ON K1L 5Z5** **SPL**

Ref No: 128907 Site No: Incident Dt: 7/4/1996 Year: Incident Cause: UNDERGROUND TANK LEAK Incident Event: Contaminant Code: Contaminant Name: Contaminant Limit 1: Contam Limit Freq 1: Contaminant UN No 1: Environment Impact: POSSIBLE Nature of Impact: Soil contamination Receiving Medium: LAND Receiving Env: MOE Response: Dt MOE Arvl on Scn: MOE Reported Dt: 7/4/1996	Discharger Report: Material Group: Health/Env Conseq: Client Type: Sector Type: Agency Involved: Nearest Watercourse: Site Address: Site District Office: Site Postal Code: Site Region: Site Municipality: 20102 Site Lot: Site Conc: Northing: Easting: MCCR Site Geo Ref Accu: Site Map Datum:
---	--

Map Key	Number of Records	Direction/ Distance (m)	Elev/Diff (m)	Site	DB
Dt Document Closed: Incident Reason: CORROSION		SAC Action Class: Source Type:			
Site Name: Site County/District: Site Geo Ref Meth:		PRIVATE UG FUEL OIL TANK FAILED TANK, 100L OIL IN TO GROUND. EXCAVATING			
Incident Summary: Contaminant Qty:					

[28](#) 1 of 1 SSE/153.0 58.1 / 0.10 (NO CIVIC) KENDALL AVENUE lot 6 OTTAWA ON [WWIS](#)

Well ID:	7296141	Data Entry Status:	
Construction Date:		Data Src:	
Primary Water Use:		Date Received:	10/2/2017
Sec. Water Use:		Selected Flag:	TRUE
Final Well Status:	Abandoned-Other	Abandonment Rec:	Yes
Water Type:		Contractor:	1119
Casing Material:		Form Version:	7
Audit No:	Z262345	Owner:	
Tag:		Street Name:	(NO CIVIC) KENDALL AVENUE
Construction Method:		County:	OTTAWA
Elevation (m):		Municipality:	GLOUCESTER TOWNSHIP
Elevation Reliability:		Site Info:	BOREHOLE#16-1
Depth to Bedrock:		Lot:	006
Well Depth:		Concession:	
Overburden/Bedrock:		Concession Name:	JG
Pump Rate:		Easting NAD83:	
Static Water Level:		Northing NAD83:	
Flowing (Y/N):		Zone:	
Flow Rate:		UTM Reliability:	
Clear/Cloudy:			

PDF URL (Map):

Additional Detail(s) (Map)

Well Completed Date: 2017/08/18
Year Completed: 2017
Depth (m):
Latitude: 45.4343025288445
Longitude: -75.6652979674158
Path:

Bore Hole Information

Bore Hole ID:	1006757554	Elevation:	
DP2BR:		Elevrc:	
Spatial Status:		Zone:	18
Code OB:		East83:	447962.00
Code OB Desc:		North83:	5031413.00
Open Hole:		Org CS:	MTM09
Cluster Kind:		UTMRC:	4
Date Completed:	18-Aug-2017 00:00:00	UTMRC Desc:	margin of error : 30 m - 100 m
Remarks:		Location Method:	wwr
Elevrc Desc:			
Location Source Date:			
Improvement Location Source:			
Improvement Location Method:			
Source Revision Comment:			
Supplier Comment:			

Map Key	Number of Records	Direction/ Distance (m)	Elev/Diff (m)	Site	DB
<u>Overburden and Bedrock Materials Interval</u>					
Formation ID:		1006929969			
Layer:					
Color:					
General Color:					
Mat1:					
Most Common Material:					
Mat2:					
Mat2 Desc:					
Mat3:					
Mat3 Desc:					
Formation Top Depth:					
Formation End Depth:					
Formation End Depth UOM:		ft			
<u>Annular Space/Abandonment Sealing Record</u>					
Plug ID:		1006929975			
Layer:		1			
Plug From:		0.0			
Plug To:		17.0			
Plug Depth UOM:		ft			
<u>Annular Space/Abandonment Sealing Record</u>					
Plug ID:		1006929976			
Layer:		1			
Plug From:		17.0			
Plug To:		0.0			
Plug Depth UOM:		ft			
<u>Method of Construction & Well Use</u>					
Method Construction ID:		1006929974			
Method Construction Code:					
Method Construction:					
Other Method Construction:					
<u>Pipe Information</u>					
Pipe ID:		1006929967			
Casing No:		0			
Comment:					
Alt Name:					
<u>Construction Record - Casing</u>					
Casing ID:		1006929972			
Layer:					
Material:					
Open Hole or Material:					
Depth From:					
Depth To:					
Casing Diameter:					
Casing Diameter UOM:		inch			
Casing Depth UOM:		ft			

Map Key	Number of Records	Direction/ Distance (m)	Elev/Diff (m)	Site	DB
<u>Construction Record - Screen</u>					
Screen ID:		1006929973			
Layer:					
Slot:					
Screen Top Depth:					
Screen End Depth:					
Screen Material:					
Screen Depth UOM:		ft			
Screen Diameter UOM:		inch			
Screen Diameter:					
<u>Results of Well Yield Testing</u>					
Pump Test ID:		1006929968			
Pump Set At:					
Static Level:					
Final Level After Pumping:					
Recommended Pump Depth:					
Pumping Rate:					
Flowing Rate:					
Recommended Pump Rate:					
Levels UOM:		ft			
Rate UOM:		GPM			
Water State After Test Code:		3			
Water State After Test:		OTHER			
Pumping Test Method:		0			
Pumping Duration HR:					
Pumping Duration MIN:					
Flowing:		No			
<u>Water Details</u>					
Water ID:		1006929971			
Layer:					
Kind Code:					
Kind:					
Water Found Depth:					
Water Found Depth UOM:		ft			
<u>Hole Diameter</u>					
Hole ID:		1006929970			
Diameter:					
Depth From:					
Depth To:					
Hole Depth UOM:		ft			
Hole Diameter UOM:		inch			

[29](#)

1 of 1

ESE/153.3

59.9 / 1.86

(NO CIVIC) SAVARD AVE. lot 6
OTTAWA ON

WWIS

Well ID: 7296144
 Construction Date:
 Primary Water Use:
 Sec. Water Use:
 Final Well Status: Abandoned-Other
 Water Type:
 Casing Material:
 Audit No: Z262350
 Tag:
 Construction Method:

Data Entry Status:
 Data Src:
 Date Received: 10/2/2017
 Selected Flag: TRUE
 Abandonment Rec: Yes
 Contractor: 1119
 Form Version: 7
 Owner:
 Street Name: (NO CIVIC) SAVARD AVE.
 County: OTTAWA

Map Key	Number of Records	Direction/ Distance (m)	Elev/Diff (m)	Site	DB
Elevation (m):				Municipality:	GLOUCESTER TOWNSHIP
Elevation Reliability:				Site Info:	BOREHOLE# 16-9
Depth to Bedrock:				Lot:	006
Well Depth:				Concession:	
Overburden/Bedrock:				Concession Name:	JG
Pump Rate:				Easting NAD83:	
Static Water Level:				Northing NAD83:	
Flowing (Y/N):				Zone:	
Flow Rate:				UTM Reliability:	
Clear/Cloudy:					

PDF URL (Map):

Additional Detail(s) (Map)

Well Completed Date: 2017/08/18
Year Completed: 2017
Depth (m):
Latitude: 45.4347301725262
Longitude: -75.6645103254215
Path:

Bore Hole Information

Bore Hole ID:	1006757630	Elevation:	
DP2BR:		Elevrc:	
Spatial Status:		Zone:	18
Code OB:		East83:	448024.00
Code OB Desc:		North83:	5031460.00
Open Hole:		Org CS:	MTM09
Cluster Kind:		UTMRC:	4
Date Completed:	18-Aug-2017 00:00:00	UTMRC Desc:	margin of error : 30 m - 100 m
Remarks:		Location Method:	wwr
Elevrc Desc:			
Location Source Date:			
Improvement Location Source:			
Improvement Location Method:			
Source Revision Comment:			
Supplier Comment:			

Overburden and Bedrock

Materials Interval

Formation ID: 1006929999
Layer:
Color:
General Color:
Mat1:
Most Common Material:
Mat2:
Mat2 Desc:
Mat3:
Mat3 Desc:
Formation Top Depth:
Formation End Depth:
Formation End Depth UOM: ft

Annular Space/Abandonment

Sealing Record

Plug ID: 1006930006
Layer: 1

Map Key	Number of Records	Direction/ Distance (m)	Elev/Diff (m)	Site	DB
Plug From:		18.0			
Plug To:		0.0			
Plug Depth UOM:		ft			
<u>Annular Space/Abandonment Sealing Record</u>					
Plug ID:		1006930005			
Layer:		1			
Plug From:		0.0			
Plug To:		18.0			
Plug Depth UOM:		ft			
<u>Method of Construction & Well Use</u>					
Method Construction ID:		1006930004			
Method Construction Code:					
Method Construction:					
Other Method Construction:					
<u>Pipe Information</u>					
Pipe ID:		1006929997			
Casing No:		0			
Comment:					
Alt Name:					
<u>Construction Record - Casing</u>					
Casing ID:		1006930002			
Layer:					
Material:					
Open Hole or Material:					
Depth From:					
Depth To:					
Casing Diameter:					
Casing Diameter UOM:		inch			
Casing Depth UOM:		ft			
<u>Construction Record - Screen</u>					
Screen ID:		1006930003			
Layer:					
Slot:					
Screen Top Depth:					
Screen End Depth:					
Screen Material:					
Screen Depth UOM:		ft			
Screen Diameter UOM:		inch			
Screen Diameter:					
<u>Results of Well Yield Testing</u>					
Pump Test ID:		1006929998			
Pump Set At:					
Static Level:					
Final Level After Pumping:					
Recommended Pump Depth:					
Pumping Rate:					
Flowing Rate:					

Map Key	Number of Records	Direction/ Distance (m)	Elev/Diff (m)	Site	DB
Recommended Pump Rate:					
Levels UOM:		ft			
Rate UOM:		GPM			
Water State After Test Code:		3			
Water State After Test:		OTHER			
Pumping Test Method:		0			
Pumping Duration HR:					
Pumping Duration MIN:					
Flowing:		No			
Water Details					
Water ID:		1006930001			
Layer:					
Kind Code:					
Kind:					
Water Found Depth:					
Water Found Depth UOM:		ft			
Hole Diameter					
Hole ID:		1006930000			
Diameter:					
Depth From:					
Depth To:					
Hole Depth UOM:		ft			
Hole Diameter UOM:		inch			
30	1 of 1	NW/154.0	56.9 / -1.14	147 Deschamps Ave Ottawa (formerly Vanier) ON K1L 5Z5	EHS
Order No:	20040211016			Nearest Intersection:	Deschamps Ave & Ann St
Status:	C			Municipality:	
Report Type:	Custom Report			Client Prov/State:	ON
Report Date:	2/20/04			Search Radius (km):	0.25
Date Received:	2/11/04			X:	-75.667049
Previous Site Name:				Y:	45.436708
Lot/Building Size:					
Additional Info Ordered:					
31	1 of 1	NE/155.0	59.7 / 1.72	228 Hannah Street Vanier ON K1L 7N2	EHS
Order No:	21091400600			Nearest Intersection:	
Status:	C			Municipality:	Ottawa
Report Type:	Standard Report			Client Prov/State:	ON
Report Date:	17-SEP-21			Search Radius (km):	.25
Date Received:	14-SEP-21			X:	-75.6647021
Previous Site Name:	grocery store restaurant, pizza restaurant			Y:	45.436579
Lot/Building Size:	563.7 m^2				
Additional Info Ordered:	Fire Insur. Maps and/or Site Plans; Topographic Maps; City Directory; Aerial Photos				
32	1 of 1	SE/162.7	59.9 / 1.86	ON	BORE
Borehole ID:	613653			Inclin FLG:	No
OGF ID:	215514882			SP Status:	Initial Entry
Status:				Surv Elev:	No
Type:	Borehole			Piezometer:	No
Use:				Primary Name:	

Map Key	Number of Records	Direction/ Distance (m)	Elev/Diff (m)	Site	DB
Completion Date: Static Water Level: Primary Water Use: Sec. Water Use: Total Depth m: -999 Depth Ref: Ground Surface Depth Elev: Drill Method: Orig Ground Elev m: 57.9 Elev Reliabil Note: DEM Ground Elev m: 58 Concession: Location D: Survey D: Comments:		Municipality: Lot: Township: Latitude DD: 45.434479 Longitude DD: -75.664677 UTM Zone: 18 Easting: 448011 Northing: 5031432 Location Accuracy: Accuracy: Not Applicable			
<u>Borehole Geology Stratum</u>					
Geology Stratum ID: 218396022 Top Depth: 0 Bottom Depth: 1.8 Material Color: Material 1: Unknown Material 2: Material 3: Material 4: Gsc Material Description: Stratum Description: UNSPECIFIED.		Mat Consistency: Material Moisture: Material Texture: Non Geo Mat Type: Geologic Formation: Geologic Group: Geologic Period: Depositional Gen:			
Geology Stratum ID: 218396023 Top Depth: 1.8 Bottom Depth: Material Color: Grey Material 1: Bedrock Material 2: Shale Material 3: Material 4: Gsc Material Description: Stratum Description: BEDROCK. GREY,SOFT,FISSURED. CLAY. GREY,STIFF,SOFT. CLAY. GREY,SOFT. CLAY. GREY,SOFT,STIFF.		Mat Consistency: Soft Material Moisture: Material Texture: Non Geo Mat Type: Geologic Formation: Geologic Group: Geologic Period: Depositional Gen:			
<u>Source</u>					
Source Type: Data Survey Source Orig: Geological Survey of Canada Source Date: 1956-1972 Confidence: M Observatio: Source Name: Urban Geology Automated Information System (UGAIS) Source Details: File: OTTAWA2.txt RecordID: 061610 NTS_Sheet: 31G05G Confiden 1: Logs are approximately correct. Lack of information. Doubtful terminology.		Source Appl: Spatial/Tabular Source Iden: 1 Scale or Res: Varies Horizontal: NAD27 Verticalda: Mean Average Sea Level			
<u>Source List</u>					
Source Identifier: 1 Source Type: Data Survey Source Date: 1956-1972 Scale or Resolution: Varies Source Name: Urban Geology Automated Information System (UGAIS) Source Originators: Geological Survey of Canada		Horizontal Datum: NAD27 Vertical Datum: Mean Average Sea Level Projection Name: Universal Transverse Mercator			
33	1 of 1	SSW/163.6	55.9 / -2.14	99 Montreal Rd	EHS

Map Key	Number of Records	Direction/ Distance (m)	Elev/Diff (m)	Site	DB
Ottawa ON K1L 6E8					
Order No:	20070221015			Nearest Intersection:	
Status:	C			Municipality:	
Report Type:	CAN - Complete Report			Client Prov/State:	
Report Date:	2/23/2007			Search Radius (km):	0.25
Date Received:	2/21/2007			X:	-75.666637
Previous Site Name:				Y:	45.434349
Lot/Building Size:					
Additional Info Ordered:					

34	1 of 1	SW/169.7	56.0 / -2.06	City of Ottawa 99 Montreal Road Ottawa ON	SPL
Ref No:	2038-7FZ7VS			Discharger Report:	
Site No:				Material Group:	
Incident Dt:				Health/Env Conseq:	
Year:				Client Type:	
Incident Cause:	Unknown			Sector Type:	Other
Incident Event:				Agency Involved:	
Contaminant Code:	14			Nearest Watercourse:	
Contaminant Name:	TAR			Site Address:	
Contaminant Limit 1:				Site District Office:	Ottawa
Contam Limit Freq 1:				Site Postal Code:	
Contaminant UN No 1:				Site Region:	
Environment Impact:	Not Anticipated			Site Municipality:	Ottawa
Nature of Impact:				Site Lot:	
Receiving Medium:				Site Conc:	
Receiving Env:				Northing:	
MOE Response:	Not MOE mandate			Easting:	
Dt MOE Arvl on Scn:				Site Geo Ref Accu:	
MOE Reported Dt:	6/27/2008			Site Map Datum:	
Dt Document Closed:	11/13/2008			SAC Action Class:	Land Spills
Incident Reason:	Spill			Source Type:	
Site Name:	Tar Spill<UNOFFICIAL>				
Site County/District:					
Site Geo Ref Meth:					
Incident Summary:	Ottawa, 99 Montreal Rd, Tar to CB, cleaned				
Contaminant Qty:	19 L				

35	1 of 1	SW/175.2	54.9 / -3.14	ENBRIDGE GAS INC 80 MARK AVE., VANIER, ON, K1L 6A7, CA ON	PINC
Incident ID:				Pipe Material:	
Incident No:	3056742			Fuel Category:	
Incident Reported Dt:	5/31/2021			Health Impact:	
Type:	FS-Pipeline Incident			Environment Impact:	
Status Code:				Property Damage:	
Tank Status:	Report Received			Service Interrupt:	
Task No:				Enforce Policy:	
Spills Action Centre:				Public Relation:	
Fuel Type:				Pipeline System:	
Fuel Occurrence Tp:				PSIG:	
Date of Occurrence:				Attribute Category:	
Occurrence Start Dt:				Regulator Location:	
Depth:				Method Details:	
Customer Acct Name:	ENBRIDGE GAS INC				
Incident Address:	80 MARK AVE., VANIER, ON, K1L 6A7, CA				
Operation Type:					
Pipeline Type:					

Map Key	Number of Records	Direction/ Distance (m)	Elev/Diff (m)	Site	DB
Regulator Type: Summary: Reported By: Affiliation: Occurrence Desc: Damage Reason: Notes:					
36	1 of 2	ESE/175.2	59.9 / 1.86	Service Corporation International Canada 180 Montreal Road Ottawa ON K1L 1B4	GEN
Generator No:	ON9789879			Status:	
SIC Code:	812210			Co Admin:	
SIC Description:	Funeral Homes			Choice of Contact:	
Approval Years:	02,03,04			Phone No Admin:	
PO Box No:				Contam. Facility:	
Country:				MHSW Facility:	
<u>Detail(s)</u>					
Waste Class:	312				
Waste Class Desc:	PATHOLOGICAL WASTES				
36	2 of 2	ESE/175.2	59.9 / 1.86	Service Corporation International 180 Montreal Road Ottawa ON K1L 1B4	GEN
Generator No:	ON6681652			Status:	Registered
SIC Code:				Co Admin:	
SIC Description:				Choice of Contact:	
Approval Years:	As of Nov 2021			Phone No Admin:	
PO Box No:				Contam. Facility:	
Country:	Canada			MHSW Facility:	
<u>Detail(s)</u>					
Waste Class:	312 P				
Waste Class Desc:	Pathological wastes				
37	1 of 31	SE/175.3	59.9 / 1.86	KOPP LABORATORIES LIMITED 150 MONTREAL ROAD VANIER ON K1L 8H2	GEN
Generator No:	ON0390103			Status:	
SIC Code:	8681			Co Admin:	
SIC Description:	MEDICAL LABORATORIES			Choice of Contact:	
Approval Years:	86,87,88,89,90			Phone No Admin:	
PO Box No:				Contam. Facility:	
Country:				MHSW Facility:	
<u>Detail(s)</u>					
Waste Class:	312				
Waste Class Desc:	PATHOLOGICAL WASTES				
37	2 of 31	SE/175.3	59.9 / 1.86	KOPP LABORATORIES LIMIT(OUT OF BUSINESS) 150 MONTREAL ROAD	GEN

Map Key	Number of Records	Direction/ Distance (m)	Elev/Diff (m)	Site	DB
VANIER ON K1L 8H2					
Generator No:	ON0390103			Status:	
SIC Code:	8681			Co Admin:	
SIC Description:	MEDICAL LABORATORIES			Choice of Contact:	
Approval Years:	92,93,96,97,98			Phone No Admin:	
PO Box No:				Contam. Facility:	
Country:				MHSW Facility:	
<u>Detail(s)</u>					
Waste Class:		312			
Waste Class Desc:		PATHOLOGICAL WASTES			
37	3 of 31	SE/175.3	59.9 / 1.86	KOPP LABORATORIES LIMITED 23-100 150 MONTREAL ROAD VANIER ON K1L 8H2	GEN
Generator No:	ON0390103			Status:	
SIC Code:	8681			Co Admin:	
SIC Description:	MEDICAL LABORATORIES			Choice of Contact:	
Approval Years:	94,95			Phone No Admin:	
PO Box No:				Contam. Facility:	
Country:				MHSW Facility:	
<u>Detail(s)</u>					
Waste Class:		312			
Waste Class Desc:		PATHOLOGICAL WASTES			
37	4 of 31	SE/175.3	59.9 / 1.86	VIDA IMAGING SERVICES INC. 150 MONTREAL ROAD VANIER ON K1L 8H2	GEN
Generator No:	ON0867401			Status:	
SIC Code:	8683			Co Admin:	
SIC Description:	COMB. MED./RAD. LAB.			Choice of Contact:	
Approval Years:	86,87,88,89,90			Phone No Admin:	
PO Box No:				Contam. Facility:	
Country:				MHSW Facility:	
<u>Detail(s)</u>					
Waste Class:		264			
Waste Class Desc:		PHOTOPROCESSING WASTES			
37	5 of 31	SE/175.3	59.9 / 1.86	VIDA IMAGING SERVICES INC. 40-136 150 MONTREAL ROAD VANIER ON K1L 8H2	GEN
Generator No:	ON0867401			Status:	
SIC Code:	8683			Co Admin:	
SIC Description:	COMB. MED./RAD. LAB.			Choice of Contact:	
Approval Years:	92,93,94,95,96,97,98			Phone No Admin:	
PO Box No:				Contam. Facility:	
Country:				MHSW Facility:	
<u>Detail(s)</u>					

Map Key	Number of Records	Direction/ Distance (m)	Elev/Diff (m)	Site	DB
Waste Class:		264			
Waste Class Desc:		PHOTOPROCESSING WASTES			
37	6 of 31	SE/175.3	59.9 / 1.86	RICHMOND TECHNICAL SERVICES LES GALERIES DES VANIER 150 MONTREAL ROAD VANIER ON K1L 8H2	GEN
Generator No:	ON0869112			Status:	
SIC Code:	8682			Co Admin:	
SIC Description:	RADIOLOGICAL LAB.			Choice of Contact:	
Approval Years:	86,87,88,89,90			Phone No Admin:	
PO Box No:				Contam. Facility:	
Country:				MHSW Facility:	
<u>Detail(s)</u>					
Waste Class:		264			
Waste Class Desc:		PHOTOPROCESSING WASTES			
37	7 of 31	SE/175.3	59.9 / 1.86	RICHMOND TECHNICAL SERVICES 33-360 LES GALERIES DES VANIER 150 MONTREAL ROAD VANIER ON K1L 8H2	GEN
Generator No:	ON0869112			Status:	
SIC Code:	8682			Co Admin:	
SIC Description:	RADIOLOGICAL LAB.			Choice of Contact:	
Approval Years:	92,93,94,95,96,97,98			Phone No Admin:	
PO Box No:				Contam. Facility:	
Country:				MHSW Facility:	
<u>Detail(s)</u>					
Waste Class:		264			
Waste Class Desc:		PHOTOPROCESSING WASTES			
37	8 of 31	SE/175.3	59.9 / 1.86	150 Montreal Road Ottawa/Vanier ON K1L 8H2	EHS
Order No:	20060526010			Nearest Intersection:	Montreal Rd and Vanier Parkway
Status:	C			Municipality:	
Report Type:	Complete Report			Client Prov/State:	ON
Report Date:	6/5/2006			Search Radius (km):	0.25
Date Received:	5/26/2006			X:	-75.665024
Previous Site Name:				Y:	45.434677
Lot/Building Size:					
Additional Info Ordered:					
37	9 of 31	SE/175.3	59.9 / 1.86	S.L. DEVISON PHARMACIES INC. 1 - 150 MONTREAL ROAD OTTAWA ON K1L5H2	PES
Detail Licence No:				Operator Box:	
Licence No:				Operator Class:	
Status:				Operator No:	
Approval Date:				Operator Type:	
Report Source:				Oper Area Code:	
Licence Type:	Limited Vendor			Oper Phone No:	
Licence Type Code:	23			Operator Ext:	

Map Key	Number of Records	Direction/ Distance (m)	Elev/Diff (m)	Site	DB
Licence Class: Licence Control: Latitude: Longitude: Lot: Concession: Region: District: County: Trade Name: PDF Link: PDF Site Location:				Operator Lot: Oper Concession: Operator Region: Operator District: Operator County: Op Municipality: Post Office Box: MOE District: SWP Area Name:	
37	10 of 31	SE/175.3	59.9 / 1.86	150 Montreal Road Ottawa ON K1L 8H2	EHS
Order No: 20080108004 Status: C Report Type: Complete Report Report Date: 1/16/2008 Date Received: 1/8/2008 Previous Site Name: Lot/Building Size: Additional Info Ordered:		Nearest Intersection: Savard Ave Municipality: Client Prov/State: AB Search Radius (km): 0.25 X: -75.665124 Y: 45.434383			
37	11 of 31	SE/175.3	59.9 / 1.86	The Midwifery Collective of Ottawa 150 Montreal Road Suite #210 Ottawa ON	GEN
Generator No: ON4931581 SIC Code: 621390 SIC Description: Offices of All Other Health Practitioners Approval Years: 06,07,08 PO Box No: Country:		Status: Co Admin: Choice of Contact: Phone No Admin: Contam. Facility: MHSW Facility:			
Detail(s)					
Waste Class: 312					
Waste Class Desc: PATHOLOGICAL WASTES					
Waste Class: 261					
Waste Class Desc: PHARMACEUTICALS					
37	12 of 31	SE/175.3	59.9 / 1.86	S.L. DEVISON PHARMACIES INC. 1 - 150 MONTREAL ROAD OTTAWA ON K1L5H2	PES
Detail Licence No: Licence No: Status: Approval Date: Report Source: Licence Type: Vendor Licence Type Code: Licence Class: Licence Control: Latitude: Longitude: Lot: Concession:		Operator Box: Operator Class: Operator No: Operator Type: Oper Area Code: Oper Phone No: Operator Ext: Operator Lot: Oper Concession: Operator Region: Operator District: Operator County: Op Municipality:			

Map Key	Number of Records	Direction/ Distance (m)	Elev/Diff (m)	Site	DB
Region: District: County: Trade Name: PDF Link: PDF Site Location:				Post Office Box: MOE District: SWP Area Name:	
37	13 of 31	SE/175.3	59.9 / 1.86	150 Montreal Road Ottawa ON	EHS
Order No: 20100428004 Status: C Report Type: Custom Report Report Date: 5/4/2010 Date Received: 4/28/2010 Previous Site Name: Lot/Building Size: Additional Info Ordered:				Nearest Intersection: Municipality: Client Prov/State: ON Search Radius (km): 0.25 X: -75.664503 Y: 45.434112	
37	14 of 31	SE/175.3	59.9 / 1.86	The Midwifery Collective of Ottawa 150 Montreal Road Suite #210 Ottawa ON	GEN
Generator No: ON4931581 SIC Code: 621390 SIC Description: Offices of All Other Health Practitioners Approval Years: 2009 PO Box No: Country:				Status: Co Admin: Choice of Contact: Phone No Admin: Contam. Facility: MHSW Facility:	
<u>Detail(s)</u>					
Waste Class: 261 Waste Class Desc: PHARMACEUTICALS					
Waste Class: 312 Waste Class Desc: PATHOLOGICAL WASTES					
37	15 of 31	SE/175.3	59.9 / 1.86	SAHAR ZIAEI DRUGS INC O/A SHOPPERS DRUG MART #1229 150 MONTREAL RD OTTAWA ON K1L 8H2	PES
Detail Licence No: Licence No: Status: Approval Date: Report Source: Licence Type: Vendor Licence Type Code: Licence Class: Licence Control: Latitude: Longitude: Lot: Concession: Region: District: County: Trade Name: PDF Link:				Operator Box: Operator Class: Operator No: Operator Type: Oper Area Code: Oper Phone No: Operator Ext: Operator Lot: Oper Concession: Operator Region: Operator District: Operator County: Op Municipality: Post Office Box: MOE District: SWP Area Name:	

Map Key	Number of Records	Direction/ Distance (m)	Elev/Diff (m)	Site	DB
<i>PDF Site Location:</i>					
37	16 of 31	SE/175.3	59.9 / 1.86	The Midwifery Collective of Ottawa 150 Montreal Road Suite #210 Ottawa ON	GEN
Generator No:	ON4931581			Status:	
SIC Code:	621390			Co Admin:	
SIC Description:	Offices of All Other Health Practitioners			Choice of Contact:	
Approval Years:	2010			Phone No Admin:	
PO Box No:				Contam. Facility:	
Country:				MHSW Facility:	
<u>Detail(s)</u>					
Waste Class:	261				
Waste Class Desc:	PHARMACEUTICALS				
Waste Class:	312				
Waste Class Desc:	PATHOLOGICAL WASTES				
37	17 of 31	SE/175.3	59.9 / 1.86	The Midwifery Collective of Ottawa 150 Montreal Road Suite #210 Ottawa ON	GEN
Generator No:	ON4931581			Status:	
SIC Code:	621390			Co Admin:	
SIC Description:	Offices of All Other Health Practitioners			Choice of Contact:	
Approval Years:	2011			Phone No Admin:	
PO Box No:				Contam. Facility:	
Country:				MHSW Facility:	
<u>Detail(s)</u>					
Waste Class:	261				
Waste Class Desc:	PHARMACEUTICALS				
Waste Class:	312				
Waste Class Desc:	PATHOLOGICAL WASTES				
37	18 of 31	SE/175.3	59.9 / 1.86	SAHAR ZIAEI DRUGS INC O/A SHOPPERS DRUG MART #1229 150 MONTREAL RD OTTAWA ON K1L 8H2	PES
Detail Licence No:	23-01-15752-0			Operator Box:	
Licence No:				Operator Class:	
Status:				Operator No:	
Approval Date:				Operator Type:	
Report Source:				Oper Area Code:	
Licence Type:	LIMITED			Oper Phone No:	
Licence Type Code:				Operator Ext:	
Licence Class:				Operator Lot:	
Licence Control:				Oper Concession:	
Latitude:				Operator Region:	
Longitude:				Operator District:	
Lot:				Operator County:	
Concession:				Op Municipality:	
Region:				Post Office Box:	
District:				MOE District:	
County:				SWP Area Name:	

Map Key	Number of Records	Direction/ Distance (m)	Elev/Diff (m)	Site	DB
Trade Name: PDF Link: PDF Site Location:					
37	19 of 31	SE/175.3	59.9 / 1.86	The Midwifery Collective of Ottawa 150 Montreal Road Suite #210 Ottawa ON	GEN
Generator No:	ON4931581			Status:	
SIC Code:	621390			Co Admin:	
SIC Description:	Offices of All Other Health Practitioners			Choice of Contact:	
Approval Years:	2012			Phone No Admin:	
PO Box No:				Contam. Facility:	
Country:				MHSW Facility:	
Detail(s)					
Waste Class:	261				
Waste Class Desc:	PHARMACEUTICALS				
Waste Class:	312				
Waste Class Desc:	PATHOLOGICAL WASTES				
37	20 of 31	SE/175.3	59.9 / 1.86	ALEI ELDEEN PHARMACIES INC. 150 MONTREAL RD. OTTAWA ON K1L 8H2	GEN
Generator No:	ON9225071			Status:	
SIC Code:	446110			Co Admin:	NASTRAN NAJAFI-FARD
SIC Description:	446110			Choice of Contact:	CO_ADMIN
Approval Years:	2016			Phone No Admin:	4164931220 Ext.3218
PO Box No:				Contam. Facility:	No
Country:	Canada			MHSW Facility:	No
Detail(s)					
Waste Class:	312				
Waste Class Desc:	PATHOLOGICAL WASTES				
Waste Class:	261				
Waste Class Desc:	PHARMACEUTICALS				
37	21 of 31	SE/175.3	59.9 / 1.86	Carrefour Vanier Medical Centre 150 Montreal Road, suite 305 Vanier ON K1L 8H2	GEN
Generator No:	ON6969630			Status:	
SIC Code:	621210			Co Admin:	
SIC Description:	OFFICES OF DENTISTS			Choice of Contact:	CO_OFFICIAL
Approval Years:	2016			Phone No Admin:	
PO Box No:				Contam. Facility:	No
Country:	Canada			MHSW Facility:	No
Detail(s)					
Waste Class:	312				
Waste Class Desc:	PATHOLOGICAL WASTES				

Map Key	Number of Records	Direction/ Distance (m)	Elev/Diff (m)	Site	DB
37	22 of 31	SE/175.3	59.9 / 1.86	Dr. Edward J. Smith 150 Montreal Road, Unit 102 Ottawa ON K1L 8H2	GEN
Generator No:	ON6386228			Status:	
SIC Code:	621110			Co Admin:	
SIC Description:	OFFICES OF PHYSICIANS			Choice of Contact:	CO_OFFICIAL
Approval Years:	2016			Phone No Admin:	
PO Box No:				Contam. Facility:	No
Country:	Canada			MHSW Facility:	No
<u>Detail(s)</u>					
Waste Class:		312			
Waste Class Desc:		PATHOLOGICAL WASTES			
37	23 of 31	SE/175.3	59.9 / 1.86	Carrefour Vanier Medical Centre 150 Montreal Road, suite 305 Vanier ON K1L 8H2	GEN
Generator No:	ON6969630			Status:	
SIC Code:	621210			Co Admin:	
SIC Description:	OFFICES OF DENTISTS			Choice of Contact:	CO_OFFICIAL
Approval Years:	2015			Phone No Admin:	
PO Box No:				Contam. Facility:	No
Country:	Canada			MHSW Facility:	No
<u>Detail(s)</u>					
Waste Class:		312			
Waste Class Desc:		PATHOLOGICAL WASTES			
37	24 of 31	SE/175.3	59.9 / 1.86	ALEI ELDEEN PHARMACIES INC. 150 MONTREAL RD. OTTAWA ON K1L 8H2	GEN
Generator No:	ON9225071			Status:	
SIC Code:	446110			Co Admin:	NASTRAN NAJAFI-FARD
SIC Description:	446110			Choice of Contact:	CO_ADMIN
Approval Years:	2015			Phone No Admin:	4164931220 Ext.3218
PO Box No:				Contam. Facility:	No
Country:	Canada			MHSW Facility:	No
<u>Detail(s)</u>					
Waste Class:		312			
Waste Class Desc:		PATHOLOGICAL WASTES			
Waste Class:		261			
Waste Class Desc:		PHARMACEUTICALS			
37	25 of 31	SE/175.3	59.9 / 1.86	ALEI ELDEEN PHARMACIES INC. 150 MONTREAL RD. OTTAWA ON K1L 8H2	GEN
Generator No:	ON9225071			Status:	Registered
SIC Code:				Co Admin:	
SIC Description:				Choice of Contact:	
Approval Years:	As of Dec 2018			Phone No Admin:	
PO Box No:				Contam. Facility:	
Country:	Canada			MHSW Facility:	

Map Key	Number of Records	Direction/ Distance (m)	Elev/Diff (m)	Site	DB
<u>Detail(s)</u>					
Waste Class:		261 A			
Waste Class Desc:		Pharmaceuticals			
Waste Class:		312 P			
Waste Class Desc:		Pathological wastes			
37	26 of 31	SE/175.3	59.9 / 1.86	Carrefour Vanier Medical Centre 150 Montreal Road, suite 305 Vanier ON K1L 8H2	GEN
Generator No:	ON6969630			Status: Registered	
SIC Code:				Co Admin:	
SIC Description:				Choice of Contact:	
Approval Years:	As of Dec 2018			Phone No Admin:	
PO Box No:				Contam. Facility:	
Country:	Canada			MHSW Facility:	
<u>Detail(s)</u>					
Waste Class:		312 P			
Waste Class Desc:		Pathological wastes			
37	27 of 31	SE/175.3	59.9 / 1.86	S.L. DEVISON PHARMACIES INC. 1 - 150 MONTREAL ROAD OTTAWA ON K1L5H2	PES
Detail Licence No:				Operator Box:	
Licence No:	13702			Operator Class:	
Status:				Operator No:	
Approval Date:				Operator Type:	
Report Source:	Legacy Licenses (Excluding TS)			Oper Area Code:	613
Licence Type:	Limited Vendor			Oper Phone No:	8421544
Licence Type Code:	23			Operator Ext:	
Licence Class:	01			Operator Lot:	
Licence Control:				Oper Concession:	
Latitude:				Operator Region:	
Longitude:				Operator District:	
Lot:				Operator County:	
Concession:				Op Municipality:	
Region:				Post Office Box:	
District:				MOE District:	
County:				SWP Area Name:	
Trade Name:					
PDF Link:					
PDF Site Location:					
37	28 of 31	SE/175.3	59.9 / 1.86	SAHAR ZIAEI DRUGS INC O/A SHOPPERS DRUG MART #1229 150 MONTREAL RD OTTAWA ON K1L8H2	PES
Detail Licence No:				Operator Box:	
Licence No:	15752			Operator Class:	
Status:				Operator No:	
Approval Date:				Operator Type:	
Report Source:	Legacy Licenses (Excluding TS)			Oper Area Code:	613
Licence Type:	Limited Vendor			Oper Phone No:	8427544
Licence Type Code:	23			Operator Ext:	

Map Key	Number of Records	Direction/ Distance (m)	Elev/Diff (m)	Site	DB
<p>Licence Class: 01 Licence Control: Latitude: Longitude: Lot: Concession: Region: District: County: Trade Name: PDF Link: PDF Site Location:</p> <p>Operator Lot: Oper Concession: Operator Region: Operator District: Operator County: Op Municipality: Post Office Box: MOE District: SWP Area Name:</p>					
37	29 of 31	SE/175.3	59.9 / 1.86	ALEI ELDEEN PHARMACIES INC. 150 MONTREAL RD. OTTAWA ON K1L 8H2	GEN
<p>Generator No: ON9225071 SIC Code: SIC Description: Approval Years: As of Jul 2020 PO Box No: Country: Canada</p> <p>Status: Registered Co Admin: Choice of Contact: Phone No Admin: Contam. Facility: MHSW Facility:</p>					
Detail(s)					
<p>Waste Class: 312 P Waste Class Desc: Pathological wastes</p> <p>Waste Class: 261 A Waste Class Desc: Pharmaceuticals</p>					
37	30 of 31	SE/175.3	59.9 / 1.86	Carrefour Vanier Medical Centre 150 Montreal Road, suite 305 Vanier ON K1L 8H2	GEN
<p>Generator No: ON6969630 SIC Code: SIC Description: Approval Years: As of Oct 2019 PO Box No: Country: Canada</p> <p>Status: Registered Co Admin: Choice of Contact: Phone No Admin: Contam. Facility: MHSW Facility:</p>					
Detail(s)					
<p>Waste Class: 312 P Waste Class Desc: Pathological wastes</p>					
37	31 of 31	SE/175.3	59.9 / 1.86	MOHAMED DEBOUK PHARMACY INC. 150 MONTREAL RD. OTTAWA ON K1L 8H2	GEN
<p>Generator No: ON9225071 SIC Code: SIC Description: Approval Years: As of Nov 2021 PO Box No: Country: Canada</p> <p>Status: Registered Co Admin: Choice of Contact: Phone No Admin: Contam. Facility: MHSW Facility:</p>					
Detail(s)					

Map Key	Number of Records	Direction/ Distance (m)	Elev/Diff (m)	Site	DB
Waste Class:		312 P			
Waste Class Desc:		Pathological wastes			
Waste Class:		261 A			
Waste Class Desc:		Pharmaceuticals			
38	1 of 21	S/177.8	56.2 / -1.83	QUEENSWAY TANK LINES VANIER CAR WASH, 120 MONTREAL RD. TANK TRUCK (CARGO) VANIER CITY ON K1L 6E6	SPL
Ref No:	117701			Discharger Report:	
Site No:				Material Group:	
Incident Dt:	8/25/1995			Health/Env Conseq:	
Year:				Client Type:	
Incident Cause:	VALVE/FITTING LEAK OR FAILURE			Sector Type:	
Incident Event:				Agency Involved:	
Contaminant Code:				Nearest Watercourse:	
Contaminant Name:				Site Address:	
Contaminant Limit 1:				Site District Office:	
Contam Limit Freq 1:				Site Postal Code:	
Contaminant UN No 1:				Site Region:	
Environment Impact:	NOT ANTICIPATED			Site Municipality:	20102
Nature of Impact:				Site Lot:	
Receiving Medium:	LAND			Site Conc:	
Receiving Env:				Northing:	
MOE Response:				Easting:	
Dt MOE Arvl on Scrn:				Site Geo Ref Accu:	
MOE Reported Dt:	8/25/1995			Site Map Datum:	
Dt Document Closed:				SAC Action Class:	
Incident Reason:	ERROR			Source Type:	
Site Name:					
Site County/District:					
Site Geo Ref Meth:					
Incident Summary:	QUEENSWAY TANK LINES:4L GASOLINE TO CONCRETE PAD DURING DELIVERY.				
Contaminant Qty:					
38	2 of 21	S/177.8	56.2 / -1.83	MARK MOXNESS O/A PARKWAY ESSO O/A VANIER TEXACO 120 MONTREAL RD VANIER ON K1L6E6	PRT
Location ID:	16166				
Type:	retail				
Expiry Date:	1996-03-31				
Capacity (L):	113500				
Licence #:	0055852001				
38	3 of 21	S/177.8	56.2 / -1.83	1716472 ONTARIO INC O/A GAS STN 120 MONTREAL RD OTTAWA ON	FSTH
License Issue Date:	4/23/2007				
Tank Status:	Licensed				
Tank Status As Of:	August 2007				
Operation Type:	Retail Fuel Outlet				
Facility Type:	Gasoline Station - Self Serve				
--Details--					
Status:	Active				

Map Key	Number of Records	Direction/ Distance (m)	Elev/Diff (m)	Site	DB
Status:		Active			
Year of Installation:		1996			
Corrosion Protection:					
Capacity:		44600			
Tank Fuel Type:		Liquid Fuel Double Wall UST - Gasoline			
Status:		Active			
Year of Installation:		1996			
Corrosion Protection:					
Capacity:		44600			
Tank Fuel Type:		Liquid Fuel Double Wall UST - Gasoline			
Status:		Active			
Year of Installation:		1996			
Corrosion Protection:					
Capacity:		44600			
Tank Fuel Type:		Liquid Fuel Double Wall UST - Gasoline			

38	5 of 21	S/177.8	56.2 / -1.83	7088493 CANADA INC 120 MONTREAL RD OTTAWA ON	DTNK
--------------------	---------	---------	--------------	--	------

Delisted Expired Fuel Safety Facilities

Instance No:	11030616	Expired Date:	
Status:	EXPIRED	Max Hazard Rank:	
Instance ID:	63968	Facility Location:	
Instance Type:	FS Piping	Facility Type:	
Instance Creation Dt:		Fuel Type 2:	
Instance Install Dt:		Fuel Type 3:	
Item Description:		Panam Related:	
Manufacturer:		Panam Venue Nm:	
Model:		External Identifier:	
Serial No:		Item:	
ULC Standard:		Piping Steel:	
Quantity:		Piping Galvanized:	
Unit of Measure:		Tank Single Wall St:	
Overfill Prot Type:		Piping Underground:	
Creation Date:		Tank Underground:	
Next Periodic Str DT:		Source:	
TSSA Base Sched Cycle 2:			
TSSA Max Hazard Rank 1:			
TSSA Risk Based Periodic Yn:			
TSSA Volume of Directives:			
TSSA Periodic Exempt:			
TSSA Statutory Interval:			
TSSA Recd Insp Interva:			
TSSA Recd Tolerance:			
TSSA Program Area:			
TSSA Program Area 2:			
Description:	FS Piping		
Original Source:	EXP		
Record Date:	Up to Mar 2012		

38	6 of 21	S/177.8	56.2 / -1.83	1258869 ONTARIO LTD O/A VANIER TIGER EXPRESS 120 MONTREAL RD OTTAWA ON	DTNK
--------------------	---------	---------	--------------	---	------

Map Key	Number of Records	Direction/ Distance (m)	Elev/Diff (m)	Site	DB
---------	-------------------	----------------------------	------------------	------	----

Delisted Expired Fuel Safety Facilities

Instance No:	11313095	Expired Date:	
Status:	EXPIRED	Max Hazard Rank:	
Instance ID:	78518	Facility Location:	
Instance Type:	FS Piping	Facility Type:	
Instance Creation Dt:		Fuel Type 2:	
Instance Install Dt:		Fuel Type 3:	
Item Description:		Panam Related:	
Manufacturer:		Panam Venue Nm:	
Model:		External Identifier:	
Serial No:		Item:	
ULC Standard:		Piping Steel:	
Quantity:		Piping Galvanized:	
Unit of Measure:		Tank Single Wall St:	
Overfill Prot Type:		Piping Underground:	
Creation Date:		Tank Underground:	
Next Periodic Str DT:		Source:	
TSSA Base Sched Cycle 2:			
TSSAMax Hazard Rank 1:			
TSSA Risk Based Periodic Yn:			
TSSA Volume of Directives:			
TSSA Periodic Exempt:			
TSSA Statutory Interval:			
TSSA Recd Insp Interva:			
TSSA Recd Tolerance:			
TSSA Program Area:			
TSSA Program Area 2:			
Description:	FS Piping		
Original Source:	EXP		
Record Date:	Up to Mar 2012		

38	7 of 21	S/177.8	56.2 / -1.83	7088493 CANADA INC 120 MONTREAL RD OTTAWA ON	DTNK
--------------------	---------	---------	--------------	--	------

Delisted Expired Fuel Safety Facilities

Instance No:	11030649	Expired Date:	
Status:	EXPIRED	Max Hazard Rank:	
Instance ID:	63491	Facility Location:	
Instance Type:	FS Piping	Facility Type:	
Instance Creation Dt:		Fuel Type 2:	
Instance Install Dt:		Fuel Type 3:	
Item Description:		Panam Related:	
Manufacturer:		Panam Venue Nm:	
Model:		External Identifier:	
Serial No:		Item:	
ULC Standard:		Piping Steel:	
Quantity:		Piping Galvanized:	
Unit of Measure:		Tank Single Wall St:	
Overfill Prot Type:		Piping Underground:	
Creation Date:		Tank Underground:	
Next Periodic Str DT:		Source:	
TSSA Base Sched Cycle 2:			
TSSAMax Hazard Rank 1:			
TSSA Risk Based Periodic Yn:			
TSSA Volume of Directives:			
TSSA Periodic Exempt:			

Map Key	Number of Records	Direction/ Distance (m)	Elev/Diff (m)	Site	DB
TSSA Statutory Interval: TSSA Recd Insp Interva: TSSA Recd Tolerance: TSSA Program Area: TSSA Program Area 2: Description: FS Piping Original Source: EXP Record Date: Up to Mar 2012					

38	8 of 21	S/177.8	56.2 / -1.83	7088493 CANADA INC 120 MONTREAL RD OTTAWA ON	DTNK
--------------------	---------	---------	--------------	--	------

Delisted Expired Fuel Safety Facilities

Instance No:	11030633	Expired Date:	
Status:	EXPIRED	Max Hazard Rank:	
Instance ID:	63449	Facility Location:	
Instance Type:	FS Piping	Facility Type:	
Instance Creation Dt:		Fuel Type 2:	
Instance Install Dt:		Fuel Type 3:	
Item Description:		Panam Related:	
Manufacturer:		Panam Venue Nm:	
Model:		External Identifier:	
Serial No:		Item:	
ULC Standard:		Piping Steel:	
Quantity:		Piping Galvanized:	
Unit of Measure:		Tank Single Wall St:	
Overfill Prot Type:		Piping Underground:	
Creation Date:		Tank Underground:	
Next Periodic Str DT:		Source:	
TSSA Base Sched Cycle 2:			
TSSAMax Hazard Rank 1:			
TSSA Risk Based Periodic Yn:			
TSSA Volume of Directives:			
TSSA Periodic Exempt:			
TSSA Statutory Interval:			
TSSA Recd Insp Interva:			
TSSA Recd Tolerance:			
TSSA Program Area:			
TSSA Program Area 2:			
Description:	FS Piping		
Original Source:	EXP		
Record Date:	Up to Mar 2012		

38	9 of 21	S/177.8	56.2 / -1.83	MAC'S CONVENIENCE STORES INC 120 MONTREAL RD OTTAWA K1L 6E6 ON CA ON	FST
--------------------	---------	---------	--------------	--	-----

Instance No:	11477964	Manufacturer:	
Status:		Serial No:	
Cont Name:		Ulc Standard:	
Instance Type:	FS Liquid Fuel Tank	Quantity:	
Item:	FS LIQUID FUEL TANK	Unit of Measure:	
Item Description:	FS Liquid Fuel Tank	Fuel Type:	Gasoline
Tank Type:	Double Wall UST	Fuel Type2:	NULL
Install Date:	5/14/2009	Fuel Type3:	NULL
Install Year:	1996	Piping Steel:	
Years in Service:		Piping Galvanized:	
Model:	NULL	Tanks Single Wall St:	
Description:		Piping Underground:	

Map Key	Number of Records	Direction/ Distance (m)	Elev/Diff (m)	Site	DB
Capacity:	44600			Num Underground:	
Tank Material:	Fiberglass (FRP)			Panam Related:	
Corrosion Protect:				Panam Venue:	
Overfill Protect:					
Facility Type:	FS Liquid Fuel Tank				
Parent Facility Type:	FS Gasoline Station - Self Serve				
Facility Location:					
Device Installed Location:	120 MONTREAL RD OTTAWA K1L 6E6 ON CA				
<u>Fuel Storage Tank Details</u>					
Owner Account Name:	MAC'S CONVENIENCE STORES INC				
<u>Liquid Fuel Tank Details</u>					
Overfill Protection:					
Owner Account Name:	MAC'S CONVENIENCE STORES INC				
Item:	FS LIQUID FUEL TANK				

38	10 of 21	S/177.8	56.2 / -1.83	MAC'S CONVENIENCE STORES INC 120 MONTREAL RD OTTAWA K1L 6E6 ON CA ON	FST
Instance No:	11477943			Manufacturer:	
Status:				Serial No:	
Cont Name:				Ulc Standard:	
Instance Type:	FS Liquid Fuel Tank			Quantity:	
Item:	FS LIQUID FUEL TANK			Unit of Measure:	
Item Description:	FS Liquid Fuel Tank			Fuel Type:	Gasoline
Tank Type:	Double Wall UST			Fuel Type2:	NULL
Install Date:	5/14/2009			Fuel Type3:	NULL
Install Year:	1996			Piping Steel:	
Years in Service:				Piping Galvanized:	
Model:	NULL			Tanks Single Wall St:	
Description:				Piping Underground:	
Capacity:	44600			Num Underground:	
Tank Material:	Fiberglass (FRP)			Panam Related:	
Corrosion Protect:				Panam Venue:	
Overfill Protect:					
Facility Type:	FS Liquid Fuel Tank				
Parent Facility Type:	FS Gasoline Station - Self Serve				
Facility Location:					
Device Installed Location:	120 MONTREAL RD OTTAWA K1L 6E6 ON CA				
<u>Fuel Storage Tank Details</u>					
Owner Account Name:	MAC'S CONVENIENCE STORES INC				
<u>Liquid Fuel Tank Details</u>					
Overfill Protection:					
Owner Account Name:	MAC'S CONVENIENCE STORES INC				
Item:	FS LIQUID FUEL TANK				

38	11 of 21	S/177.8	56.2 / -1.83	MAC'S CONVENIENCE STORES INC 120 MONTREAL RD OTTAWA K1L 6E6 ON CA ON	FST
Instance No:	11477952			Manufacturer:	
Status:				Serial No:	
Cont Name:				Ulc Standard:	

Map Key	Number of Records	Direction/ Distance (m)	Elev/Diff (m)	Site	DB
Instance Type: FS Liquid Fuel Tank Quantity: Item: FS LIQUID FUEL TANK Unit of Measure: Item Description: FS Liquid Fuel Tank Fuel Type: Gasoline Tank Type: Double Wall UST Fuel Type2: NULL Install Date: 5/14/2009 Fuel Type3: NULL Install Year: 1996 Piping Steel: Years in Service: Piping Galvanized: Model: NULL Tanks Single Wall St: Description: Piping Underground: Capacity: 44600 Num Underground: Tank Material: Fiberglass (FRP) Panam Related: Corrosion Protect: Panam Venue: Overfill Protect: Facility Type: FS Liquid Fuel Tank Parent Facility Type: FS Gasoline Station - Self Serve Facility Location: Device Installed Location: 120 MONTREAL RD OTTAWA K1L 6E6 ON CA					
Fuel Storage Tank Details					
Owner Account Name: MAC'S CONVENIENCE STORES INC					
Liquid Fuel Tank Details					
Overfill Protection:					
Owner Account Name: MAC'S CONVENIENCE STORES INC					
Item: FS LIQUID FUEL TANK					
38	12 of 21	S/177.8	56.2 / -1.83	7088493 CANADA INC 120 MONTREAL RD OTTAWA K1L 6E6 ON CA ON	DTNK
38	13 of 21	S/177.8	56.2 / -1.83	7088493 CANADA INC 120 MONTREAL RD OTTAWA K1L 6E6 ON CA ON	DTNK
38	14 of 21	S/177.8	56.2 / -1.83	7088493 CANADA INC 120 MONTREAL RD OTTAWA K1L 6E6 ON CA ON	DTNK
38	15 of 21	S/177.8	56.2 / -1.83	120 MONTREAL RD VANIER ON	EHS
Order No: 20150427150 Nearest Intersection:					
Status: C Municipality:					
Report Type: Standard Report Client Prov/State: ON					
Report Date: 01-MAY-15 Search Radius (km): .25					
Date Received: 27-APR-15 X: -75.666228					
Previous Site Name: Y: 45.434009					
Lot/Building Size:					
Additional Info Ordered:					
38	16 of 21	S/177.8	56.2 / -1.83	Mac's Convenience Stores Inc. 120 Montreal Road Ottawa ON K1L 6B6	GEN

Map Key	Number of Records	Direction/ Distance (m)	Elev/Diff (m)	Site	DB
Generator No:	ON5183266			Status:	
SIC Code:	447110			Co Admin:	Kathryn Maton
SIC Description:	447110			Choice of Contact:	CO_ADMIN
Approval Years:	2016			Phone No Admin:	613-617-9237 Ext.
PO Box No:				Contam. Facility:	No
Country:	Canada			MHSW Facility:	No

Detail(s)

Waste Class: 221
Waste Class Desc: LIGHT FUELS

<u>38</u>	17 of 21	S/177.8	56.2 / -1.83	120 MONTREAL RD VANIER ON K1L 6E6	FST
Instance No:	9822385			Manufacturer:	
Status:	Active			Serial No:	
Cont Name:				Ulc Standard:	
Instance Type:				Quantity:	
Item:	FS GASOLINE STATION - SELF SERVE			Unit of Measure:	
Item Description:				Fuel Type:	
Tank Type:				Fuel Type2:	
Install Date:				Fuel Type3:	
Install Year:				Piping Steel:	0
Years in Service:				Piping Galvanized:	0
Model:				Tanks Single Wall St:	0
Description:				Piping Underground:	2
Capacity:				Num Underground:	3
Tank Material:				Panam Related:	
Corrosion Protect:				Panam Venue:	
Overfill Protect:					
Facility Type:					
Parent Facility Type:					
Facility Location:					
Device Installed Location:					

<u>38</u>	18 of 21	S/177.8	56.2 / -1.83	7088493 CANADA INC 120 MONTREAL RD OTTAWA K1L 6E6 ON CA ON	FST
Instance No:	11030625			Manufacturer:	
Status:				Serial No:	
Cont Name:				Ulc Standard:	
Instance Type:				Quantity:	
Item:	FS LIQUID FUEL TANK			Unit of Measure:	
Item Description:	FS Liquid Fuel Tank			Fuel Type:	Gasoline
Tank Type:	Liquid Fuel Single Wall UST			Fuel Type2:	NULL
Install Date:	5/14/2009			Fuel Type3:	NULL
Install Year:	1983			Piping Steel:	
Years in Service:				Piping Galvanized:	
Model:	NULL			Tanks Single Wall St:	
Description:				Piping Underground:	
Capacity:	45400			Num Underground:	
Tank Material:	Fiberglass (FRP)			Panam Related:	
Corrosion Protect:				Panam Venue:	
Overfill Protect:					
Facility Type:	FS Liquid Fuel Tank				
Parent Facility Type:					
Facility Location:					
Device Installed Location:	120 MONTREAL RD OTTAWA K1L 6E6 ON CA				

Fuel Storage Tank Details

Map Key	Number of Records	Direction/ Distance (m)	Elev/Diff (m)	Site	DB
---------	-------------------	----------------------------	------------------	------	----

Owner Account Name: 7088493 CANADA INC

Liquid Fuel Tank Details

Overfill Protection:
Owner Account Name: 7088493 CANADA INC
Item: FS LIQUID FUEL TANK

38	19 of 21	S/177.8	56.2 / -1.83	7088493 CANADA INC 120 MONTREAL RD OTTAWA K1L 6E6 ON CA ON	FST
--------------------	----------	---------	--------------	--	-----

Instance No:	11030640	Manufacturer:	
Status:		Serial No:	
Cont Name:		Ulc Standard:	
Instance Type:		Quantity:	
Item:	FS LIQUID FUEL TANK	Unit of Measure:	
Item Description:	FS Liquid Fuel Tank	Fuel Type:	Gasoline
Tank Type:	Liquid Fuel Single Wall UST	Fuel Type2:	NULL
Install Date:	5/14/2009	Fuel Type3:	NULL
Install Year:	1983	Piping Steel:	
Years in Service:		Piping Galvanized:	
Model:	NULL	Tanks Single Wall St:	
Description:		Piping Underground:	
Capacity:	45400	Num Underground:	
Tank Material:	Fiberglass (FRP)	Panam Related:	
Corrosion Protect:		Panam Venue:	
Overfill Protect:			
Facility Type:	FS Liquid Fuel Tank		
Parent Facility Type:			
Facility Location:			
Device Installed Location:	120 MONTREAL RD OTTAWA K1L 6E6 ON CA		

Fuel Storage Tank Details

Owner Account Name: 7088493 CANADA INC

Liquid Fuel Tank Details

Overfill Protection:
Owner Account Name: 7088493 CANADA INC
Item: FS LIQUID FUEL TANK

38	20 of 21	S/177.8	56.2 / -1.83	7088493 CANADA INC 120 MONTREAL RD OTTAWA K1L 6E6 ON CA ON	FST
--------------------	----------	---------	--------------	--	-----

Instance No:	11030610	Manufacturer:	
Status:		Serial No:	
Cont Name:		Ulc Standard:	
Instance Type:		Quantity:	
Item:	FS LIQUID FUEL TANK	Unit of Measure:	
Item Description:	FS Liquid Fuel Tank	Fuel Type:	Gasoline
Tank Type:	Liquid Fuel Single Wall UST	Fuel Type2:	NULL
Install Date:	5/14/2009	Fuel Type3:	NULL
Install Year:	1983	Piping Steel:	
Years in Service:		Piping Galvanized:	
Model:	NULL	Tanks Single Wall St:	
Description:		Piping Underground:	
Capacity:	22700	Num Underground:	
Tank Material:	Fiberglass (FRP)	Panam Related:	
Corrosion Protect:		Panam Venue:	

Map Key	Number of Records	Direction/ Distance (m)	Elev/Diff (m)	Site	DB
Overfill Protect:					
Facility Type:		FS Liquid Fuel Tank			
Parent Facility Type:					
Facility Location:		120 MONTREAL RD OTTAWA K1L 6E6 ON CA			
Device Installed Location:					
Fuel Storage Tank Details					
Owner Account Name:		7088493 CANADA INC			
Liquid Fuel Tank Details					
Overfill Protection:					
Owner Account Name:		7088493 CANADA INC			
Item:		FS LIQUID FUEL TANK			
38	21 of 21	S/177.8	56.2 / -1.83	Mac's Convenience Stores Inc. 120 Montreal Rd Vanier ON K1L 6E6	GEN
Generator No:		ON4326951		Status: Registered	
SIC Code:				Co Admin:	
SIC Description:				Choice of Contact:	
Approval Years:		As of Nov 2021		Phone No Admin:	
PO Box No:				Contam. Facility:	
Country:		Canada		MHSW Facility:	
Detail(s)					
Waste Class:		251 L			
Waste Class Desc:		Waste oils/sludges (petroleum based)			
Waste Class:		221 I			
Waste Class Desc:		Light fuels			
39	1 of 4	E/189.6	59.9 / 1.86	C CORP (ONTARIO) INC ATTN ACCOUNTS PAYABLE 269 HANNAHH ST ON	PRT
Location ID:		23490			
Type:		retail			
Expiry Date:		1996-02-28			
Capacity (L):		90800			
Licence #:		0053326001			
39	2 of 4	E/189.6	59.9 / 1.86	269 HANNAH ST. VANIER ON	PRT
Location ID:		16161			
Type:		retail			
Expiry Date:					
Capacity (L):					
Licence #:					
39	3 of 4	E/189.6	59.9 / 1.86	CAPITAL METRO TAXI OF OTTAWA LTD 269 HANNAH ST VANIER ON	DTNK

Map Key	Number of Records	Direction/ Distance (m)	Elev/Diff (m)	Site	DB
<u>Delisted Expired Fuel Safety Facilities</u>					
Instance No:	10148357			Expired Date:	
Status:	EXPIRED			Max Hazard Rank:	
Instance ID:	12774			Facility Location:	
Instance Type:	FS Facility			Facility Type:	
Instance Creation Dt:				Fuel Type 2:	
Instance Install Dt:				Fuel Type 3:	
Item Description:				Panam Related:	
Manufacturer:				Panam Venue Nm:	
Model:				External Identifier:	
Serial No:				Item:	
ULC Standard:				Piping Steel:	
Quantity:				Piping Galvanized:	
Unit of Measure:				Tank Single Wall St:	
Overfill Prot Type:				Piping Underground:	
Creation Date:				Tank Underground:	
Next Periodic Str DT:				Source:	
TSSA Base Sched Cycle 2:					
TSSAMax Hazard Rank 1:					
TSSA Risk Based Periodic Yn:					
TSSA Volume of Directives:					
TSSA Periodic Exempt:					
TSSA Statutory Interval:					
TSSA Recd Insp Interva:					
TSSA Recd Tolerance:					
TSSA Program Area:					
TSSA Program Area 2:					
Description:	FS Propane Refill Cntr - Cylr Fill				
Original Source:	EXP				
Record Date:	Up to Mar 2012				

39	4 of 4	E/189.6	59.9 / 1.86	CAPITAL METRO TAXI OF OTTAWA LTD 269 HANNAH ST VANIER ON	DTNK
--------------------	--------	---------	-------------	--	------

Delisted Expired Fuel Safety Facilities

Instance No:	11212778			Expired Date:	
Status:	EXPIRED			Max Hazard Rank:	
Instance ID:	73122			Facility Location:	
Instance Type:	FS Propane Tank			Facility Type:	
Instance Creation Dt:				Fuel Type 2:	
Instance Install Dt:				Fuel Type 3:	
Item Description:				Panam Related:	
Manufacturer:				Panam Venue Nm:	
Model:				External Identifier:	
Serial No:				Item:	
ULC Standard:				Piping Steel:	
Quantity:				Piping Galvanized:	
Unit of Measure:				Tank Single Wall St:	
Overfill Prot Type:				Piping Underground:	
Creation Date:				Tank Underground:	
Next Periodic Str DT:				Source:	
TSSA Base Sched Cycle 2:					
TSSAMax Hazard Rank 1:					
TSSA Risk Based Periodic Yn:					
TSSA Volume of Directives:					

Map Key	Number of Records	Direction/ Distance (m)	Elev/Diff (m)	Site	DB
TSSA Periodic Exempt: TSSA Statutory Interval: TSSA Recd Insp Interva: TSSA Recd Tolerance: TSSA Program Area: TSSA Program Area 2: Description: FS Propane Tank Original Source: EXP Record Date: Up to Mar 2012					

40 1 of 2 **WNW/193.4** **55.9 / -2.14** **ON** **WWIS**

Well ID:	1500001	Data Entry Status:	
Construction Date:		Data Src:	1
Primary Water Use:	Industrial	Date Received:	8/8/1951
Sec. Water Use:	0	Selected Flag:	TRUE
Final Well Status:	Water Supply	Abandonment Rec:	
Water Type:		Contractor:	3725
Casing Material:		Form Version:	1
Audit No:		Owner:	
Tag:		Street Name:	
Construction Method:		County:	OTTAWA
Elevation (m):		Municipality:	VANIER CITY
Elevation Reliability:		Site Info:	
Depth to Bedrock:		Lot:	
Well Depth:		Concession:	
Overburden/Bedrock:		Concession Name:	
Pump Rate:		Easting NAD83:	
Static Water Level:		Northing NAD83:	
Flowing (Y/N):		Zone:	
Flow Rate:		UTM Reliability:	
Clear/Cloudy:			

PDF URL (Map): https://d2khazk8e83rdv.cloudfront.net/moe_mapping/downloads/2Water/Wells_pdfs/150\1500001.pdf

Additional Detail(s) (Map)

Well Completed Date: 1950/07/12
Year Completed: 1950
Depth (m): 60.0456
Latitude: 45.4363464104535
Longitude: -75.6682792295895
Path: 150\1500001.pdf

Bore Hole Information

Bore Hole ID:	10022046	Elevation:	
DP2BR:		Elevrc:	
Spatial Status:		Zone:	18
Code OB:		East83:	447730.70
Code OB Desc:		North83:	5031642.00
Open Hole:		Org CS:	
Cluster Kind:		UTMRC:	5
Date Completed:	12-Jul-1950 00:00:00	UTMRC Desc:	margin of error : 100 m - 300 m
Remarks:		Location Method:	p5
Elevrc Desc:			
Location Source Date:			
Improvement Location Source:			
Improvement Location Method:			
Source Revision Comment:			
Supplier Comment:			

Map Key	Number of Records	Direction/ Distance (m)	Elev/Diff (m)	Site	DB
<u>Overburden and Bedrock Materials Interval</u>					
Formation ID:		930988093			
Layer:		1			
Color:					
General Color:					
Mat1:		05			
Most Common Material:		CLAY			
Mat2:					
Mat2 Desc:					
Mat3:					
Mat3 Desc:					
Formation Top Depth:		0.0			
Formation End Depth:		5.0			
Formation End Depth UOM:		ft			
<u>Overburden and Bedrock Materials Interval</u>					
Formation ID:		930988094			
Layer:		2			
Color:		3			
General Color:		BLUE			
Mat1:		17			
Most Common Material:		SHALE			
Mat2:					
Mat2 Desc:					
Mat3:					
Mat3 Desc:					
Formation Top Depth:		5.0			
Formation End Depth:		145.0			
Formation End Depth UOM:		ft			
<u>Overburden and Bedrock Materials Interval</u>					
Formation ID:		930988095			
Layer:		3			
Color:		1			
General Color:		WHITE			
Mat1:		15			
Most Common Material:		LIMESTONE			
Mat2:					
Mat2 Desc:					
Mat3:					
Mat3 Desc:					
Formation Top Depth:		145.0			
Formation End Depth:		197.0			
Formation End Depth UOM:		ft			
<u>Method of Construction & Well Use</u>					
Method Construction ID:		961500001			
Method Construction Code:		1			
Method Construction:		Cable Tool			
Other Method Construction:					
<u>Pipe Information</u>					
Pipe ID:		10570616			

<i>Map Key</i>	<i>Number of Records</i>	<i>Direction/ Distance (m)</i>	<i>Elev/Diff (m)</i>	<i>Site</i>	<i>DB</i>
<i>Casing No:</i>	1				
<i>Comment:</i>					
<i>Alt Name:</i>					
<u>Construction Record - Casing</u>					
<i>Casing ID:</i>	930037039				
<i>Layer:</i>	2				
<i>Material:</i>	4				
<i>Open Hole or Material:</i>	OPEN HOLE				
<i>Depth From:</i>					
<i>Depth To:</i>	197.0				
<i>Casing Diameter:</i>	8.0				
<i>Casing Diameter UOM:</i>	inch				
<i>Casing Depth UOM:</i>	ft				
<u>Construction Record - Casing</u>					
<i>Casing ID:</i>	930037038				
<i>Layer:</i>	1				
<i>Material:</i>	1				
<i>Open Hole or Material:</i>	STEEL				
<i>Depth From:</i>					
<i>Depth To:</i>	15.0				
<i>Casing Diameter:</i>	8.0				
<i>Casing Diameter UOM:</i>	inch				
<i>Casing Depth UOM:</i>	ft				
<u>Results of Well Yield Testing</u>					
<i>Pump Test ID:</i>	991500001				
<i>Pump Set At:</i>					
<i>Static Level:</i>	18.0				
<i>Final Level After Pumping:</i>	50.0				
<i>Recommended Pump Depth:</i>					
<i>Pumping Rate:</i>	7.0				
<i>Flowing Rate:</i>					
<i>Recommended Pump Rate:</i>					
<i>Levels UOM:</i>	ft				
<i>Rate UOM:</i>	GPM				
<i>Water State After Test Code:</i>	1				
<i>Water State After Test:</i>	CLEAR				
<i>Pumping Test Method:</i>	1				
<i>Pumping Duration HR:</i>	2				
<i>Pumping Duration MIN:</i>	0				
<i>Flowing:</i>	No				
<u>Water Details</u>					
<i>Water ID:</i>	933452380				
<i>Layer:</i>	1				
<i>Kind Code:</i>	1				
<i>Kind:</i>	FRESH				
<i>Water Found Depth:</i>	90.0				
<i>Water Found Depth UOM:</i>	ft				
<u>Water Details</u>					
<i>Water ID:</i>	933452381				
<i>Layer:</i>	2				
<i>Kind Code:</i>	1				
<i>Kind:</i>	FRESH				

Map Key	Number of Records	Direction/ Distance (m)	Elev/Diff (m)	Site	DB
Water Found Depth:		160.0			
Water Found Depth UOM:		ft			

[40](#) 2 of 2 **WNW/193.4** **55.9 / -2.14** **ON** **WWIS**

Well ID:	1500002	Data Entry Status:	
Construction Date:		Data Src:	1
Primary Water Use:	Cooling And A/C	Date Received:	1/23/1952
Sec. Water Use:	0	Selected Flag:	TRUE
Final Well Status:	Water Supply	Abandonment Rec:	
Water Type:		Contractor:	1107
Casing Material:		Form Version:	1
Audit No:		Owner:	
Tag:		Street Name:	
Construction Method:		County:	OTTAWA
Elevation (m):		Municipality:	VANIER CITY
Elevation Reliability:		Site Info:	
Depth to Bedrock:		Lot:	
Well Depth:		Concession:	
Overburden/Bedrock:		Concession Name:	
Pump Rate:		Easting NAD83:	
Static Water Level:		Northing NAD83:	
Flowing (Y/N):		Zone:	
Flow Rate:		UTM Reliability:	
Clear/Cloudy:			

PDF URL (Map): https://d2khazk8e83rdv.cloudfront.net/moe_mapping/downloads/2Water/Wells_pdfs/150\1500002.pdf

Additional Detail(s) (Map)

Well Completed Date: 1951/12/20
Year Completed: 1951
Depth (m): 226.1616
Latitude: 45.4363464104535
Longitude: -75.6682792295895
Path: 150\1500002.pdf

Bore Hole Information

Bore Hole ID:	10022047	Elevation:	
DP2BR:		Elevrc:	
Spatial Status:		Zone:	18
Code OB:		East83:	447730.70
Code OB Desc:		North83:	5031642.00
Open Hole:		Org CS:	
Cluster Kind:		UTMRC:	5
Date Completed:	20-Dec-1951 00:00:00	UTMRC Desc:	margin of error : 100 m - 300 m
Remarks:		Location Method:	p5
Elevrc Desc:			
Location Source Date:			
Improvement Location Source:			
Improvement Location Method:			
Source Revision Comment:			
Supplier Comment:			

**Overburden and Bedrock
Materials Interval**

Formation ID: 930988098
Layer: 3
Color:

Map Key	Number of Records	Direction/ Distance (m)	Elev/Diff (m)	Site	DB
General Color:					
Mat1:		18			
Most Common Material:		SANDSTONE			
Mat2:					
Mat2 Desc:					
Mat3:					
Mat3 Desc:					
Formation Top Depth:		700.0			
Formation End Depth:		742.0			
Formation End Depth UOM:		ft			
<u>Overburden and Bedrock</u>					
<u>Materials Interval</u>					
Formation ID:		930988097			
Layer:		2			
Color:		2			
General Color:		GREY			
Mat1:		15			
Most Common Material:		LIMESTONE			
Mat2:					
Mat2 Desc:					
Mat3:					
Mat3 Desc:					
Formation Top Depth:		191.0			
Formation End Depth:		700.0			
Formation End Depth UOM:		ft			
<u>Overburden and Bedrock</u>					
<u>Materials Interval</u>					
Formation ID:		930988096			
Layer:		1			
Color:					
General Color:					
Mat1:		24			
Most Common Material:		PREV. DRILLED			
Mat2:					
Mat2 Desc:					
Mat3:					
Mat3 Desc:					
Formation Top Depth:		0.0			
Formation End Depth:		191.0			
Formation End Depth UOM:		ft			
<u>Method of Construction & Well</u>					
<u>Use</u>					
Method Construction ID:		961500002			
Method Construction Code:		1			
Method Construction:		Cable Tool			
Other Method Construction:					
<u>Pipe Information</u>					
Pipe ID:		10570617			
Casing No:		1			
Comment:					
Alt Name:					
<u>Construction Record - Casing</u>					

Map Key	Number of Records	Direction/ Distance (m)	Elev/Diff (m)	Site	DB
Casing ID: 930037040					
Layer: 1					
Material: 1					
Open Hole or Material: STEEL					
Depth From:					
Depth To: 191.0					
Casing Diameter: 8.0					
Casing Diameter UOM: inch					
Casing Depth UOM: ft					
<u>Construction Record - Casing</u>					
Casing ID: 930037041					
Layer: 2					
Material: 4					
Open Hole or Material: OPEN HOLE					
Depth From:					
Depth To: 742.0					
Casing Diameter: 4.0					
Casing Diameter UOM: inch					
Casing Depth UOM: ft					
<u>Results of Well Yield Testing</u>					
Pump Test ID: 991500002					
Pump Set At:					
Static Level: 12.0					
Final Level After Pumping: 166.0					
Recommended Pump Depth:					
Pumping Rate: 10.0					
Flowing Rate:					
Recommended Pump Rate:					
Levels UOM: ft					
Rate UOM: GPM					
Water State After Test Code: 1					
Water State After Test: CLEAR					
Pumping Test Method: 1					
Pumping Duration HR: 0					
Pumping Duration MIN: 10					
Flowing: No					
<u>Water Details</u>					
Water ID: 933452382					
Layer: 1					
Kind Code: 2					
Kind: SALTY					
Water Found Depth: 742.0					
Water Found Depth UOM: ft					

41 1 of 1 **SSE/193.9** **57.9 / -0.14** **ON** **BORE**

Borehole ID:	613638	Inclin FLG:	No
OGF ID:	215514871	SP Status:	Initial Entry
Status:		Surv Elev:	No
Type:	Borehole	Piezometer:	No
Use:		Primary Name:	
Completion Date:	DEC-1971	Municipality:	
Static Water Level:		Lot:	
Primary Water Use:		Township:	
Sec. Water Use:		Latitude DD:	45.433843

Map Key	Number of Records	Direction/ Distance (m)	Elev/Diff (m)	Site	DB
Total Depth m:	1.8			Longitude DD:	-75.665693
Depth Ref:	Ground Surface			UTM Zone:	18
Depth Elev:				Easting:	447931
Drill Method:				Northing:	5031362
Orig Ground Elev m:	56.9			Location Accuracy:	
Elev Reliabil Note:				Accuracy:	Not Applicable
DEM Ground Elev m:	56.7				
Concession:					
Location D:					
Survey D:					
Comments:					

Borehole Geology Stratum

Geology Stratum ID: 218395933
Top Depth: 0
Bottom Depth: .5
Material Color:
Material 1:
Material 2: Fill
Material 3: Sand
Material 4: Shale
Gsc Material Description:
Stratum Description: ARTIFICIAL.

Mat Consistency:
Material Moisture:
Material Texture:
Non Geo Mat Type:
Geologic Formation:
Geologic Group:
Geologic Period:
Depositional Gen:

Geology Stratum ID: 218395935
Top Depth: .9
Bottom Depth: 1.4
Material Color:
Material 1:
Material 2: Fill
Material 3: Till
Material 4:
Gsc Material Description:
Stratum Description: ARTIFICIAL.

Mat Consistency:
Material Moisture:
Material Texture:
Non Geo Mat Type:
Geologic Formation:
Geologic Group:
Geologic Period:
Depositional Gen:

Geology Stratum ID: 218395934
Top Depth: .5
Bottom Depth: .9
Material Color:
Material 1:
Material 2: Fill
Material 3: Sand
Material 4: Gravel
Gsc Material Description:
Stratum Description: ARTIFICIAL.

Mat Consistency:
Material Moisture:
Material Texture:
Non Geo Mat Type:
Geologic Formation:
Geologic Group:
Geologic Period:
Depositional Gen:

Geology Stratum ID: 218395936
Top Depth: 1.4
Bottom Depth: 1.8
Material Color:
Material 1:
Material 2: Fill
Material 3: Sand
Material 4: Silt
Gsc Material Description:
Stratum Description: ARTIFICIAL.

Mat Consistency:
Material Moisture:
Material Texture:
Non Geo Mat Type:
Geologic Formation:
Geologic Group:
Geologic Period:
Depositional Gen:

ARTIFICIAL. 00000 010 00015 012 00030 038 00045 040 00000078000150430003001400045 **Note: Many records provided by the department have a truncated [Stratum Description] field.

Source

Source Type: Data Survey
Source Orig: Geological Survey of Canada
Source Date: 1956-1972

Source Appl: Spatial/Tabular
Source Iden: 1
Scale or Res: Varies

Map Key	Number of Records	Direction/ Distance (m)	Elev/Diff (m)	Site	DB
Confidence:	H			Horizontal:	NAD27
Observatio:				Verticalda:	Mean Average Sea Level
Source Name:		Urban Geology Automated Information System (UGAIS)			
Source Details:		File: OTTAWA2.txt RecordID: 061460 NTS_Sheet: 31G05G			
Confiden 1:		Logged by professional. Exact and complete description of material and properties.			
Source List					
Source Identifier:	1			Horizontal Datum:	NAD27
Source Type:	Data Survey			Vertical Datum:	Mean Average Sea Level
Source Date:	1956-1972			Projection Name:	Universal Transverse Mercator
Scale or Resolution:	Varies				
Source Name:		Urban Geology Automated Information System (UGAIS)			
Source Originators:		Geological Survey of Canada			

<u>42</u>	1 of 1	W/194.2	54.9 / -3.14	ON	BORE
Borehole ID:	613678			Inclin FLG:	No
OGF ID:	215514900			SP Status:	Initial Entry
Status:				Surv Elev:	No
Type:	Borehole			Piezometer:	No
Use:				Primary Name:	
Completion Date:	DEC-1971			Municipality:	
Static Water Level:				Lot:	
Primary Water Use:				Township:	
Sec. Water Use:				Latitude DD:	45.435807
Total Depth m:	2.3			Longitude DD:	-75.668528
Depth Ref:	Ground Surface			UTM Zone:	18
Depth Elev:				Easting:	447711
Drill Method:				Northing:	5031582
Orig Ground Elev m:	55.5			Location Accuracy:	
Elev Reliabil Note:				Accuracy:	Not Applicable
DEM Ground Elev m:	55.8				
Concession:					
Location D:					
Survey D:					
Comments:					

Borehole Geology Stratum

Geology Stratum ID:	218396134			Mat Consistency:	
Top Depth:	1.5			Material Moisture:	
Bottom Depth:	1.8			Material Texture:	
Material Color:				Non Geo Mat Type:	
Material 1:				Geologic Formation:	
Material 2:	Fill			Geologic Group:	
Material 3:	Clay			Geologic Period:	
Material 4:	Silt			Depositional Gen:	
Gsc Material Description:					
Stratum Description:	ARTIFICIAL.				
Geology Stratum ID:	218396132			Mat Consistency:	
Top Depth:	.5			Material Moisture:	
Bottom Depth:	.9			Material Texture:	
Material Color:				Non Geo Mat Type:	
Material 1:				Geologic Formation:	
Material 2:	Fill			Geologic Group:	
Material 3:	Sand			Geologic Period:	
Material 4:	Gravel			Depositional Gen:	
Gsc Material Description:					
Stratum Description:	ARTIFICIAL.				

Map Key	Number of Records	Direction/ Distance (m)	Elev/Diff (m)	Site	DB
Geology Stratum ID:	218396133			Mat Consistency:	
Top Depth:	.9			Material Moisture:	
Bottom Depth:	1.5			Material Texture:	
Material Color:				Non Geo Mat Type:	
Material 1:				Geologic Formation:	
Material 2:	Fill			Geologic Group:	
Material 3:	Till			Geologic Period:	
Material 4:				Depositional Gen:	
Gsc Material Description:					
Stratum Description:	ARTIFICIAL.				
Geology Stratum ID:	218396131			Mat Consistency:	
Top Depth:	0			Material Moisture:	
Bottom Depth:	.5			Material Texture:	
Material Color:				Non Geo Mat Type:	
Material 1:				Geologic Formation:	
Material 2:	Fill			Geologic Group:	
Material 3:	Sand			Geologic Period:	
Material 4:	Granuls			Depositional Gen:	
Gsc Material Description:					
Stratum Description:	ARTIFICIAL.				
Geology Stratum ID:	218396135			Mat Consistency:	
Top Depth:	1.8			Material Moisture:	
Bottom Depth:	2.3			Material Texture:	
Material Color:				Non Geo Mat Type:	
Material 1:	Unknown			Geologic Formation:	
Material 2:	Till			Geologic Group:	
Material 3:				Geologic Period:	
Material 4:				Depositional Gen:	
Gsc Material Description:					
Stratum Description:	UNSPECIFIED. 00000024000150060003001500050012000600208 000500460440690020003205106200300 02				
	**Note: Many records provided by the department have a truncated [Stratum Description] field.				

Source

Source Type:	Data Survey	Source Appl:	Spatial/Tabular
Source Orig:	Geological Survey of Canada	Source Iden:	1
Source Date:	1956-1972	Scale or Res:	Varies
Confidence:	H	Horizontal:	NAD27
Observatio:		Verticalda:	Mean Average Sea Level
Source Name:	Urban Geology Automated Information System (UGAIS)		
Source Details:	File: OTTAWA2.txt RecordID: 061860 NTS_Sheet: 31G05G		
Confiden 1:	Logged by professional. Exact and complete description of material and properties.		

Source List

Source Identifier:	1	Horizontal Datum:	NAD27
Source Type:	Data Survey	Vertical Datum:	Mean Average Sea Level
Source Date:	1956-1972	Projection Name:	Universal Transverse Mercator
Scale or Resolution:	Varies		
Source Name:	Urban Geology Automated Information System (UGAIS)		
Source Originators:	Geological Survey of Canada		

43 1 of 3 **SW/196.6** **54.8 / -3.22** **JORGE M. GONCALVES** **CA**
85 MONTREAL ROAD
0ANIER CITY ON K1L 6E8

Certificate #:	8-4075-93-
Application Year:	93
Issue Date:	9/21/1993
Approval Type:	Industrial air
Status:	Approved

Map Key	Number of Records	Direction/ Distance (m)	Elev/Diff (m)	Site	DB
---------	-------------------	----------------------------	------------------	------	----

Application Type:
Client Name:
Client Address:
Client City:
Client Postal Code:
Project Description: REST. HOOD CANOPY WITH GREASE FILTERS
Contaminants:
Emission Control:

43	2 of 3	SW/196.6	54.8 / -3.22	Enbridge Gas Inc. 85 Montreal Road Ottawa ON	SPL
Ref No:	5347-BGUKLN			Discharger Report:	
Site No:	NA			Material Group:	
Incident Dt:	10/11/2019			Health/Env Conseq:	2 - Minor Environment Corporation
Year:				Client Type:	Miscellaneous Communal
Incident Cause:				Sector Type:	
Incident Event:	Leak/Break			Agency Involved:	
Contaminant Code:	35			Nearest Watercourse:	
Contaminant Name:	NATURAL GAS (METHANE)			Site Address:	85 Montreal Road
Contaminant Limit 1:				Site District Office:	Ottawa
Contam Limit Freq 1:				Site Postal Code:	
Contaminant UN No 1:	1075			Site Region:	Eastern
Environment Impact:				Site Municipality:	Ottawa
Nature of Impact:				Site Lot:	
Receiving Medium:				Site Conc:	
Receiving Env:	Air			Northing:	
MOE Response:	No			Easting:	
Dt MOE Arvl on Scn:				Site Geo Ref Accu:	
MOE Reported Dt:	10/11/2019			Site Map Datum:	
Dt Document Closed:	10/24/2019			SAC Action Class:	Primary Assessment of Spills
Incident Reason:	Operator/Human Error			Source Type:	Pipeline/Components
Site Name:	Commercial Building<UNOFFICIAL>				
Site County/District:					
Site Geo Ref Meth:					
Incident Summary:	TSSA FSB: 1/2" plastic IP service line strike, made safe				
Contaminant Qty:	0 other - see incident description				

43	3 of 3	SW/196.6	54.8 / -3.22	ENBRIDGE GAS INC 85 OLD MONTREAL RD., OTTAWA, ON., CA ON	PINC
Incident ID:				Pipe Material:	
Incident No:	2700652			Fuel Category:	
Incident Reported Dt:	10/15/2019			Health Impact:	
Type:	FS-Pipeline Incident			Environment Impact:	
Status Code:				Property Damage:	
Tank Status:	Pipeline Damage Reason Est			Service Interrupt:	
Task No:				Enforce Policy:	
Spills Action Centre:				Public Relation:	
Fuel Type:				Pipeline System:	
Fuel Occurrence Tp:				PSIG:	
Date of Occurrence:				Attribute Category:	
Occurrence Start Dt:				Regulator Location:	
Depth:				Method Details:	
Customer Acct Name:	ENBRIDGE GAS INC				
Incident Address:	85 OLD MONTREAL RD., OTTAWA, ON., CA				
Operation Type:					
Pipeline Type:					
Regulator Type:					
Summary:					

Map Key	Number of Records	Direction/ Distance (m)	Elev/Diff (m)	Site	DB
44	1 of 1	NNW/198.3	56.9 / -1.14	LDC PRECISION CONCRETE INC CARILLON ST AT BARIBEAU ST,,OTTAWA,ON, K1L,CA ON	PINC
<p>Reported By: Affiliation: Occurrence Desc: Damage Reason: Notes:</p>					
<p>Incident ID: Incident No: 1665408 Incident Reported Dt: 6/17/2015 Type: FS-Pipeline Incident Status Code: Tank Status: Pipeline Damage Reason Est Task No: 5607289 Spills Action Centre: Fuel Type: Fuel Occurrence Tp: Date of Occurrence: Occurrence Start Dt: 2015/06/18 Depth: Customer Acct Name: LDC PRECISION CONCRETE INC Incident Address: CARILLON ST AT BARIBEAU ST,,OTTAWA,ON,K1L,CA Operation Type: Pipeline Type: Regulator Type: Summary: CARILLON ST AT BARIBEAU ST, OTTAWA - PIPELINE HIT 1.25" Reported By: CHAD LOVELAND - ENBRIDGE GAS Affiliation: Occurrence Desc: Damage Reason: Excavation practices not sufficient Notes:</p>					
<p>Pipe Material: Fuel Category: Natural Gas Health Impact: Environment Impact: Property Damage: No Service Interrupt: Enforce Policy: Yes Public Relation: Pipeline System: PSIG: Attribute Category: FS-Perform P-line Inc Invest Regulator Location: Method Details: E-mail</p>					

45	1 of 1	E/199.4	59.9 / 1.86	ENBRIDGE GAS INC GPS 45.435347, -75.663468,MONTREAL RD & HANNAH ST,VANIER,ON,K1L 6E2,CA ON	PINC
<p>Incident ID: Incident No: 3042746 Incident Reported Dt: 4/23/2021 Type: FS-Pipeline Incident Status Code: Tank Status: Pipeline Damage Reason Est Task No: Spills Action Centre: Fuel Type: Fuel Occurrence Tp: Date of Occurrence: Occurrence Start Dt: Depth: Customer Acct Name: ENBRIDGE GAS INC Incident Address: GPS 45.435347, -75.663468,MONTREAL RD & HANNAH ST,VANIER,ON,K1L 6E2,CA Operation Type: Pipeline Type: Regulator Type: Summary: Reported By: Affiliation:</p>					
<p>Pipe Material: Fuel Category: Health Impact: Environment Impact: Property Damage: Service Interrupt: Enforce Policy: Public Relation: Pipeline System: PSIG: Attribute Category: Regulator Location: Method Details:</p>					

Map Key	Number of Records	Direction/ Distance (m)	Elev/Diff (m)	Site	DB
Occurrence Desc: Damage Reason: Notes:					
46	1 of 1	NW/199.4	56.6 / -1.45	138 Carillon, Vanier Ottawa ON	SPL
Ref No:	0425-6A2U2S			Discharger Report:	0
Site No:				Material Group:	Oil
Incident Dt:	2/25/2005			Health/Env Conseq:	
Year:				Client Type:	
Incident Cause:	Intent - Intentional or planned occurrence			Sector Type:	Other
Incident Event:				Agency Involved:	
Contaminant Code:				Nearest Watercourse:	
Contaminant Name:	diesel			Site Address:	
Contaminant Limit 1:				Site District Office:	Ottawa
Contam Limit Freq 1:				Site Postal Code:	
Contaminant UN No 1:				Site Region:	
Environment Impact:	Possible			Site Municipality:	Ottawa
Nature of Impact:	Groundwater Pollution; Human Health/Safety; Soil Contamination			Site Lot:	
Receiving Medium:	Land			Site Conc:	
Receiving Env:				Northing:	
MOE Response:				Easting:	
Dt MOE Arvl on Scn:				Site Geo Ref Accu:	
MOE Reported Dt:	2/28/2005			Site Map Datum:	
Dt Document Closed:				SAC Action Class:	Fuel Outlet Spill
Incident Reason:	Negligence (Apparent) - Caused by lack of diligence			Source Type:	
Site Name:	denied s. 21(1)				
Site County/District:					
Site Geo Ref Meth:					
Incident Summary:	Ottawa FD: Furnace leaking diesel to ground				
Contaminant Qty:	Unknown				

47	1 of 1	E/200.9	59.9 / 1.86	215 Montreal Rd Ottawa ON	WWIS
Well ID:	7364382			Data Entry Status:	
Construction Date:				Data Src:	
Primary Water Use:	Monitoring and Test Hole			Date Received:	8/14/2020
Sec. Water Use:				Selected Flag:	TRUE
Final Well Status:	Monitoring and Test Hole			Abandonment Rec:	
Water Type:				Contractor:	7241
Casing Material:				Form Version:	7
Audit No:	Z338375			Owner:	
Tag:	A296251			Street Name:	215 Montreal Rd
Construction Method:				County:	OTTAWA
Elevation (m):				Municipality:	OTTAWA CITY
Elevation Reliability:				Site Info:	
Depth to Bedrock:				Lot:	
Well Depth:				Concession:	
Overburden/Bedrock:				Concession Name:	
Pump Rate:				Easting NAD83:	
Static Water Level:				Northing NAD83:	
Flowing (Y/N):				Zone:	
Flow Rate:				UTM Reliability:	
Clear/Cloudy:					

Bore Hole Information

Map Key	Number of Records	Direction/ Distance (m)	Elev/Diff (m)	Site	DB
Bore Hole ID:	1008423106			Elevation:	
DP2BR:				Elevrc:	
Spatial Status:				Zone:	18
Code OB:				East83:	448099.00
Code OB Desc:				North83:	5031598.00
Open Hole:				Org CS:	UTM83
Cluster Kind:				UTMRC:	4
Date Completed:	06-Jul-2020 00:00:00			UTMRC Desc:	margin of error : 30 m - 100 m
Remarks:				Location Method:	wwr
Elevrc Desc:					
Location Source Date:					
Improvement Location Source:					
Improvement Location Method:					
Source Revision Comment:					
Supplier Comment:					

Overburden and Bedrock

Materials Interval

Formation ID: 1008619762
Layer: 3
Color: 8
General Color: BLACK
Mat1: 17
Most Common Material: SHALE
Mat2: 73
Mat2 Desc: HARD
Mat3: 92
Mat3 Desc: WEATHERED
Formation Top Depth: 6.5
Formation End Depth: 15.0
Formation End Depth UOM: ft

Overburden and Bedrock

Materials Interval

Formation ID: 1008619761
Layer: 2
Color: 6
General Color: BROWN
Mat1: 09
Most Common Material: MEDIUM SAND
Mat2: 11
Mat2 Desc: GRAVEL
Mat3: 85
Mat3 Desc: SOFT
Formation Top Depth: 1.0
Formation End Depth: 6.5
Formation End Depth UOM: ft

Overburden and Bedrock

Materials Interval

Formation ID: 1008619760
Layer: 1
Color: 8
General Color: BLACK
Mat1: 11
Most Common Material: GRAVEL
Mat2: 09
Mat2 Desc: MEDIUM SAND
Mat3: 73
Mat3 Desc: HARD

Map Key	Number of Records	Direction/ Distance (m)	Elev/Diff (m)	Site	DB
Formation Top Depth:		0.0			
Formation End Depth:		1.0			
Formation End Depth UOM:		ft			
<u>Annular Space/Abandonment Sealing Record</u>					
Plug ID:		1008619912			
Layer:		1			
Plug From:		0.0			
Plug To:		1.0			
Plug Depth UOM:		ft			
<u>Annular Space/Abandonment Sealing Record</u>					
Plug ID:		1008619914			
Layer:		3			
Plug From:		4.0			
Plug To:		15.0			
Plug Depth UOM:		ft			
<u>Annular Space/Abandonment Sealing Record</u>					
Plug ID:		1008619913			
Layer:		2			
Plug From:		1.0			
Plug To:		4.0			
Plug Depth UOM:		ft			
<u>Method of Construction & Well Use</u>					
Method Construction ID:		1008620045			
Method Construction Code:		6			
Method Construction:		Boring			
Other Method Construction:					
<u>Method of Construction & Well Use</u>					
Method Construction ID:		1008620046			
Method Construction Code:		B			
Method Construction:		Other Method			
Other Method Construction:		direct push			
<u>Pipe Information</u>					
Pipe ID:		1008619570			
Casing No:		0			
Comment:					
Alt Name:					
<u>Construction Record - Casing</u>					
Casing ID:		1008620097			
Layer:		1			
Material:		5			
Open Hole or Material:		PLASTIC			

Map Key	Number of Records	Direction/ Distance (m)	Elev/Diff (m)	Site	DB
Depth From:		0.0			
Depth To:		5.0			
Casing Diameter:		1.6100000143051147			
Casing Diameter UOM:		Inch			
Casing Depth UOM:		ft			
<u>Construction Record - Screen</u>					
Screen ID:		1008620148			
Layer:		2			
Slot:					
Screen Top Depth:					
Screen End Depth:					
Screen Material:					
Screen Depth UOM:					
Screen Diameter UOM:		inch			
Screen Diameter:					
<u>Construction Record - Screen</u>					
Screen ID:		1008620147			
Layer:		1			
Slot:		10			
Screen Top Depth:		5.0			
Screen End Depth:		15.0			
Screen Material:		5			
Screen Depth UOM:		ft			
Screen Diameter UOM:		inch			
Screen Diameter:		1.899999976158142			
<u>Results of Well Yield Testing</u>					
Pump Test ID:		1008620203			
Pump Set At:					
Static Level:					
Final Level After Pumping:					
Recommended Pump Depth:					
Pumping Rate:					
Flowing Rate:					
Recommended Pump Rate:					
Levels UOM:		ft			
Rate UOM:		GPM			
Water State After Test Code:					
Water State After Test:					
Pumping Test Method:		0			
Pumping Duration HR:					
Pumping Duration MIN:					
Flowing:					
<u>Hole Diameter</u>					
Hole ID:		1008619990			
Diameter:		6.5			
Depth From:		0.0			
Depth To:		15.0			
Hole Depth UOM:		ft			
Hole Diameter UOM:		Inch			

48

1 of 1

E/202.0

59.9 / 1.86

TOP VALUE MART
TOP VALU GAS STATION 201 MONTREAL ROAD
SERVICE STATION

SPL

Map Key	Number of Records	Direction/ Distance (m)	Elev/Diff (m)	Site	DB
---------	-------------------	-------------------------	---------------	------	----

VANIER CITY ON K1L 6C8

Ref No:	83341	Discharger Report:	
Site No:		Material Group:	
Incident Dt:	//	Health/Env Conseq:	
Year:		Client Type:	
Incident Cause:	PIPE/HOSE LEAK	Sector Type:	
Incident Event:		Agency Involved:	
Contaminant Code:		Nearest Watercourse:	
Contaminant Name:		Site Address:	
Contaminant Limit 1:		Site District Office:	
Contam Limit Freq 1:		Site Postal Code:	
Contaminant UN No 1:		Site Region:	
Environment Impact:	CONFIRMED	Site Municipality:	20102
Nature of Impact:	Soil contamination	Site Lot:	
Receiving Medium:	LAND	Site Conc:	
Receiving Env:		Northing:	
MOE Response:		Easting:	MCCR, MOE
Dt MOE Arvl on Scn:		Site Geo Ref Accu:	
MOE Reported Dt:	3/23/1993	Site Map Datum:	
Dt Document Closed:		SAC Action Class:	
Incident Reason:	UNKNOWN	Source Type:	
Site Name:			
Site County/District:			
Site Geo Ref Meth:			
Incident Summary:	TOP VALUE - UNKNOWN QTY GASOLINE TO GROUND & SUMPPUMP FROM GAS PUMP.		
Contaminant Qty:			

49	1 of 1	SW/210.6	54.9 / -3.13	Tomlinson Environmental Services Ltd 81 Montreal Rd. Ottawa ON	SPL
--------------------	--------	----------	--------------	--	-----

Ref No:	4350-BMJL7H	Discharger Report:	
Site No:	NA	Material Group:	
Incident Dt:	2020/02/28	Health/Env Conseq:	2 - Minor Environment Corporation
Year:		Client Type:	Miscellaneous Industrial
Incident Cause:		Sector Type:	
Incident Event:	Fire/Explosion	Agency Involved:	
Contaminant Code:	46	Nearest Watercourse:	
Contaminant Name:	RUN-OFF WATER	Site Address:	81 Montreal Rd.
Contaminant Limit 1:		Site District Office:	Ottawa
Contam Limit Freq 1:		Site Postal Code:	
Contaminant UN No 1:	n/a	Site Region:	Eastern
Environment Impact:		Site Municipality:	Ottawa
Nature of Impact:		Site Lot:	
Receiving Medium:		Site Conc:	
Receiving Env:	Air; Land; Surface Water	Northing:	
MOE Response:	No	Easting:	
Dt MOE Arvl on Scn:		Site Geo Ref Accu:	
MOE Reported Dt:	2020/03/09	Site Map Datum:	
Dt Document Closed:	2020/07/17	SAC Action Class:	Air Spills - Fires Structure
Incident Reason:	Unknown / N/A	Source Type:	
Site Name:	Capital City Pawn <UNOFFICIAL>		
Site County/District:			
Site Geo Ref Meth:			
Incident Summary:	EGR Request for Structure Fire - Fire Water Being Removed		
Contaminant Qty:	100000 L		

50	1 of 1	SSE/212.8	58.9 / 0.86	(NO CIVIC) KENDALL AVE. lot 6 OTTAWA ON	WWIS
--------------------	--------	-----------	-------------	--	------

Well ID:	7296146	Data Entry Status:	
-----------------	---------	---------------------------	--

Map Key	Number of Records	Direction/ Distance (m)	Elev/Diff (m)	Site	DB
Construction Date: Primary Water Use: Sec. Water Use: Final Well Status: Abandoned-Other Water Type: Casing Material: Audit No: Z262347 Tag: Construction Method: Elevation (m): Elevation Reliability: Depth to Bedrock: Well Depth: Overburden/Bedrock: Pump Rate: Static Water Level: Flowing (Y/N): Flow Rate: Clear/Cloudy:		Data Src: Date Received: 10/2/2017 Selected Flag: TRUE Abandonment Rec: Yes Contractor: 1119 Form Version: 7 Owner: Street Name: (NO CIVIC) KENDALL AVE. County: OTTAWA Municipality: GLOUCESTER TOWNSHIP Site Info: BOREHOLE#16-2 Lot: 006 Concession: Concession Name: JG Easting NAD83: Northing NAD83: Zone: UTM Reliability:			
PDF URL (Map):					
<u>Additional Detail(s) (Map)</u>					
Well Completed Date: 2017/08/18 Year Completed: 2017 Depth (m): Latitude: 45.4338275796938 Longitude: -75.6649344135842 Path:					
<u>Bore Hole Information</u>					
Bore Hole ID: 1006757636 DP2BR: Spatial Status: Code OB: Code OB Desc: Open Hole: Cluster Kind: Date Completed: 18-Aug-2017 00:00:00 Remarks: Elevrc Desc: Location Source Date: Improvement Location Source: Improvement Location Method: Source Revision Comment: Supplier Comment:		Elevation: Elevrc: Zone: 18 East83: 447990.00 North83: 5031360.00 Org CS: MTM09 UTMRC: 4 UTMRC Desc: margin of error : 30 m - 100 m Location Method: wwr			
<u>Overburden and Bedrock</u>					
<u>Materials Interval</u>					
Formation ID: 1006930053 Layer: Color: General Color: Mat1: Most Common Material: Mat2: Mat2 Desc: Mat3: Mat3 Desc: Formation Top Depth:					

Map Key	Number of Records	Direction/ Distance (m)	Elev/Diff (m)	Site	DB
Formation End Depth:					
Formation End Depth UOM:		ft			
<u>Annular Space/Abandonment Sealing Record</u>					
Plug ID:		1006930059			
Layer:		1			
Plug From:		0.0			
Plug To:		17.0			
Plug Depth UOM:		ft			
<u>Annular Space/Abandonment Sealing Record</u>					
Plug ID:		1006930060			
Layer:		1			
Plug From:		17.0			
Plug To:		0.0			
Plug Depth UOM:		ft			
<u>Method of Construction & Well Use</u>					
Method Construction ID:		1006930058			
Method Construction Code:					
Method Construction:					
Other Method Construction:					
<u>Pipe Information</u>					
Pipe ID:		1006930051			
Casing No:		0			
Comment:					
Alt Name:					
<u>Construction Record - Casing</u>					
Casing ID:		1006930056			
Layer:					
Material:					
Open Hole or Material:					
Depth From:					
Depth To:					
Casing Diameter:					
Casing Diameter UOM:		inch			
Casing Depth UOM:		ft			
<u>Construction Record - Screen</u>					
Screen ID:		1006930057			
Layer:					
Slot:					
Screen Top Depth:					
Screen End Depth:					
Screen Material:					
Screen Depth UOM:		ft			
Screen Diameter UOM:		inch			
Screen Diameter:					

Map Key	Number of Records	Direction/ Distance (m)	Elev/Diff (m)	Site	DB
<u>Results of Well Yield Testing</u>					
Pump Test ID:		1006930052			
Pump Set At:					
Static Level:					
Final Level After Pumping:					
Recommended Pump Depth:					
Pumping Rate:					
Flowing Rate:					
Recommended Pump Rate:					
Levels UOM:		ft			
Rate UOM:		GPM			
Water State After Test Code:		3			
Water State After Test:		OTHER			
Pumping Test Method:		0			
Pumping Duration HR:					
Pumping Duration MIN:					
Flowing:		No			
<u>Water Details</u>					
Water ID:		1006930055			
Layer:					
Kind Code:					
Kind:					
Water Found Depth:					
Water Found Depth UOM:		ft			
<u>Hole Diameter</u>					
Hole ID:		1006930054			
Diameter:					
Depth From:					
Depth To:					
Hole Depth UOM:		ft			
Hole Diameter UOM:		inch			
51	1 of 10	SSW/216.5	55.9 / -2.14	STINSON FUELS 90 MONTRAL ROAD TANK TRUCK (CARGO) VANIER CITY ON K1L 6E6	SPL
Ref No:	78524			Discharger Report:	
Site No:				Material Group:	
Incident Dt:	11/6/1992			Health/Env Conseq:	
Year:				Client Type:	
Incident Cause:	PIPE/HOSE LEAK			Sector Type:	
Incident Event:				Agency Involved:	
Contaminant Code:				Nearest Watercourse:	
Contaminant Name:				Site Address:	
Contaminant Limit 1:				Site District Office:	
Contam Limit Freq 1:				Site Postal Code:	
Contaminant UN No 1:				Site Region:	
Environment Impact:	CONFIRMED			Site Municipality:	20102
Nature of Impact:	Soil contamination			Site Lot:	
Receiving Medium:	LAND			Site Conc:	
Receiving Env:				Northing:	
MOE Response:				Easting:	
Dt MOE Arvl on Scn:				Site Geo Ref Accu:	
MOE Reported Dt:	11/9/1992			Site Map Datum:	
Dt Document Closed:				SAC Action Class:	
Incident Reason:	MATERIAL FAILURE			Source Type:	
Site Name:					
Site County/District:					

Map Key	Number of Records	Direction/ Distance (m)	Elev/Diff (m)	Site	DB
Site Geo Ref Meth:					
Incident Summary:		STINSON FUELS: FUEL OIL TO GROUND			
Contaminant Qty:					
51	2 of 10	SSW/216.5	55.9 / -2.14	PRIVATE BUSINESS 90 MONTREAL ROAD. FUEL STORAGE TANK VANIER CITY ON K1L 6E6	SPL
Ref No:	85623			Discharger Report:	
Site No:				Material Group:	
Incident Dt:	5/15/1993			Health/Env Conseq:	
Year:				Client Type:	
Incident Cause:	ABOVE-GROUND TANK LEAK			Sector Type:	
Incident Event:				Agency Involved:	
Contaminant Code:				Nearest Watercourse:	
Contaminant Name:				Site Address:	
Contaminant Limit 1:				Site District Office:	
Contam Limit Freq 1:				Site Postal Code:	
Contaminant UN No 1:				Site Region:	
Environment Impact:	POSSIBLE			Site Municipality:	20102
Nature of Impact:	Soil contamination			Site Lot:	
Receiving Medium:	LAND			Site Conc:	
Receiving Env:				Northing:	
MOE Response:				Easting:	MOEE.
Dt MOE Arvl on Scn:				Site Geo Ref Accu:	
MOE Reported Dt:	5/15/1993			Site Map Datum:	
Dt Document Closed:				SAC Action Class:	
Incident Reason:	OTHER			Source Type:	
Site Name:					
Site County/District:					
Site Geo Ref Meth:					
Incident Summary:	OTTAWA LOCK-130 L FURNACE OIL TO DIRT BASEMENT, TANK LEAK, ABSORBANT APPLIED.				
Contaminant Qty:					

51	3 of 10	SSW/216.5	55.9 / -2.14	VANIER CLEANERS DIV. OF PROTECH ENERGIE LTEE. 94 MONTREAL ROAD VANIER ON K1L 6E6	GEN
Generator No:	ON0356200			Status:	
SIC Code:	9721			Co Admin:	
SIC Description:	POWER LAUND./CLEANERS			Choice of Contact:	
Approval Years:	86,87,88,89			Phone No Admin:	
PO Box No:				Contam. Facility:	
Country:				MHSW Facility:	
Detail(s)					
Waste Class:	241				
Waste Class Desc:	HALOGENATED SOLVENTS				

51	4 of 10	SSW/216.5	55.9 / -2.14	174187 CANADA INC. O/A VANIER CLEANERS 94 MONTREAL ROAD VANIER ON K1L 6E6	GEN
Generator No:	ON0356200			Status:	
SIC Code:	9721			Co Admin:	
SIC Description:	POWER LAUND./CLEANER			Choice of Contact:	
Approval Years:	90,92,93,97			Phone No Admin:	
PO Box No:				Contam. Facility:	
Country:				MHSW Facility:	

Map Key	Number of Records	Direction/ Distance (m)	Elev/Diff (m)	Site	DB
<u>Detail(s)</u>					
Waste Class:		241			
Waste Class Desc:		HALOGENATED SOLVENTS			
51	5 of 10	SSW/216.5	55.9 / -2.14	174187 CANADA INC. 40-028 O/A VANIER CLEANERS 94 MONTREAL ROAD VANIER ON K1L 6E6	GEN
Generator No:		ON0356200		Status:	
SIC Code:		9721		Co Admin:	
SIC Description:		POWER LAUND./CLEANER		Choice of Contact:	
Approval Years:		94,95,96		Phone No Admin:	
PO Box No:				Contam. Facility:	
Country:				MHSW Facility:	
<u>Detail(s)</u>					
Waste Class:		241			
Waste Class Desc:		HALOGENATED SOLVENTS			
51	6 of 10	SSW/216.5	55.9 / -2.14	174187 CANADA INC. VANIER CLEANERS, OPERATING AS 94 MONTREAL ROAD VANIER ON K1L 6E6	GEN
Generator No:		ON0356200		Status:	
SIC Code:		9721		Co Admin:	
SIC Description:		POWER LAUND./CLEANERS		Choice of Contact:	
Approval Years:		98,99,00,01		Phone No Admin:	
PO Box No:				Contam. Facility:	
Country:				MHSW Facility:	
<u>Detail(s)</u>					
Waste Class:		241			
Waste Class Desc:		HALOGENATED SOLVENTS			
51	7 of 10	SSW/216.5	55.9 / -2.14	PELICAN CLEANING GROUP INC. 94 MONTREAL ROAD VANIER ON K1L 6E6	GEN
Generator No:		ON0356200		Status:	
SIC Code:		812320		Co Admin:	
SIC Description:		Dry Cleaning & Laundry Serv. (exc. Coin-Op.)		Choice of Contact:	
Approval Years:		03,04,05,06		Phone No Admin:	
PO Box No:				Contam. Facility:	
Country:				MHSW Facility:	
<u>Detail(s)</u>					
Waste Class:		241			
Waste Class Desc:		HALOGENATED SOLVENTS			
51	8 of 10	SSW/216.5	55.9 / -2.14	Protech Energie Ltee 94 montreal rd Vanier ON K1L 6E6	GEN

Map Key	Number of Records	Direction/ Distance (m)	Elev/Diff (m)	Site	DB
Generator No: ON4171185 SIC Code: 812320 SIC Description: Dry Cleaning and Laundry Services (except Coin-Operated) Approval Years: 07,08 PO Box No: Country:					
Status: Co Admin: Choice of Contact: Phone No Admin: Contam. Facility: MHSW Facility:					
Detail(s)					
Waste Class: 241 Waste Class Desc: HALOGENATED SOLVENTS					
51	9 of 10	SSW/216.5	55.9 / -2.14	DST Consulting Engineers 94 Montreal Road Ottawa ON	GEN
Generator No: ON2903392 SIC Code: 812320 SIC Description: Dry Cleaning and Laundry Services (except Coin-Operated) Approval Years: 2009 PO Box No: Country:					
Status: Co Admin: Choice of Contact: Phone No Admin: Contam. Facility: MHSW Facility:					
51	10 of 10	SSW/216.5	55.9 / -2.14	Pelican Cleaning Group Inc 94 Montreal Rd Vanier ON K1L6E6	CDRY
Legal Name of Company: Region:					
Waste Quantity by Year					
Reporting Year: 2004 Quantity of PERC (kg): 583.2 Total Waste Water (kg): - Total Waste Water (L): - Total Residue (kg): - Total Residue (L): - Total Mix (kg): - Total Mix (L): - Request for Confidentiality: No Reason for Confidentiality: N/A					
52	1 of 6	E/217.0	59.9 / 1.86	209 Montreal Road Vanier ON K1L 6C8	EHS
Order No: 20200326077 Status: C Report Type: Standard Report Report Date: 31-MAR-20 Date Received: 26-MAR-20 Previous Site Name: Lot/Building Size: Additional Info Ordered: Fire Insur. Maps and/or Site Plans					
Nearest Intersection: Municipality: Client Prov/State: ON Search Radius (km): .25 X: -75.6633077 Y: 45.4357619					
52	2 of 6	E/217.0	59.9 / 1.86	209 Montreal Road Vanier ON K1L 6C8	EHS

Map Key	Number of Records	Direction/ Distance (m)	Elev/Diff (m)	Site	DB
Order No:	20200326077			Nearest Intersection:	
Status:	C			Municipality:	
Report Type:	Standard Report			Client Prov/State:	ON
Report Date:	31-MAR-20			Search Radius (km):	.25
Date Received:	26-MAR-20			X:	-75.6633077
Previous Site Name:				Y:	45.4357619
Lot/Building Size:					
Additional Info Ordered:	Fire Insur. Maps and/or Site Plans				
52	3 of 6	E/217.0	59.9 / 1.86	209 Montreal Road Vanier ON K1L 6C8	EHS
Order No:	20200326077			Nearest Intersection:	
Status:	C			Municipality:	
Report Type:	Standard Report			Client Prov/State:	ON
Report Date:	31-MAR-20			Search Radius (km):	.25
Date Received:	26-MAR-20			X:	-75.6633077
Previous Site Name:				Y:	45.4357619
Lot/Building Size:					
Additional Info Ordered:	Fire Insur. Maps and/or Site Plans				
52	4 of 6	E/217.0	59.9 / 1.86	209 Montreal Road Vanier ON K1L 6C8	EHS
Order No:	20200326077			Nearest Intersection:	
Status:	C			Municipality:	
Report Type:	Standard Report			Client Prov/State:	ON
Report Date:	31-MAR-20			Search Radius (km):	.25
Date Received:	26-MAR-20			X:	-75.6633077
Previous Site Name:				Y:	45.4357619
Lot/Building Size:					
Additional Info Ordered:	Fire Insur. Maps and/or Site Plans				
52	5 of 6	E/217.0	59.9 / 1.86	209 Montreal Road Vanier ON K1L 6C8	EHS
Order No:	20200326077			Nearest Intersection:	
Status:	C			Municipality:	
Report Type:	Standard Report			Client Prov/State:	ON
Report Date:	31-MAR-20			Search Radius (km):	.25
Date Received:	26-MAR-20			X:	-75.6633077
Previous Site Name:				Y:	45.4357619
Lot/Building Size:					
Additional Info Ordered:	Fire Insur. Maps and/or Site Plans				
52	6 of 6	E/217.0	59.9 / 1.86	209 Montreal Road Vanier ON K1L 6C8	EHS
Order No:	20200326077			Nearest Intersection:	
Status:	C			Municipality:	
Report Type:	Standard Report			Client Prov/State:	ON
Report Date:	31-MAR-20			Search Radius (km):	.25
Date Received:	26-MAR-20			X:	-75.6633077
Previous Site Name:				Y:	45.4357619
Lot/Building Size:					
Additional Info Ordered:	Fire Insur. Maps and/or Site Plans				

Map Key	Number of Records	Direction/ Distance (m)	Elev/Diff (m)	Site	DB
53	1 of 1	SSW/217.9	55.9 / -2.14	285 PALACE STREET Ottawa ON	WWIS

Well ID:	7109511	Data Entry Status:	
Construction Date:		Data Src:	
Primary Water Use:	Monitoring	Date Received:	8/11/2008
Sec. Water Use:		Selected Flag:	TRUE
Final Well Status:	Test Hole	Abandonment Rec:	
Water Type:		Contractor:	1844
Casing Material:		Form Version:	5
Audit No:	M01053	Owner:	
Tag:	A068537	Street Name:	285 PALACE STREET
Construction Method:		County:	OTTAWA
Elevation (m):		Municipality:	OTTAWA CITY
Elevation Reliability:		Site Info:	
Depth to Bedrock:		Lot:	
Well Depth:		Concession:	
Overburden/Bedrock:		Concession Name:	
Pump Rate:		Easting NAD83:	
Static Water Level:		Northing NAD83:	
Flowing (Y/N):		Zone:	
Flow Rate:		UTM Reliability:	
Clear/Cloudy:			

PDF URL (Map): https://d2khazk8e83rdv.cloudfront.net/moe_mapping/downloads/2Water/Wells_pdfs/7107109511.pdf

Additional Detail(s) (Map)

Well Completed Date:	2008/06/19
Year Completed:	2008
Depth (m):	3
Latitude:	45.4338524775539
Longitude:	-75.6668396344919
Path:	710\7109511.pdf

PDF URL (Map): https://d2khazk8e83rdv.cloudfront.net/moe_mapping/downloads/2Water/Wells_pdfs/7107109511.pdf

Additional Detail(s) (Map)

Well Completed Date:	2008/06/19
Year Completed:	2008
Depth (m):	
Latitude:	45.433664061353
Longitude:	-75.6667351377111
Path:	710\7109511.pdf

Bore Hole Information

Bore Hole ID:	1001722282	Elevation:	
DP2BR:		Elevrc:	
Spatial Status:		Zone:	18
Code OB:		East83:	447841.00
Code OB Desc:		North83:	5031364.00
Open Hole:	No	Org CS:	UTM83
Cluster Kind:		UTMRC:	3
Date Completed:	19-Jun-2008 00:00:00	UTMRC Desc:	margin of error : 10 - 30 m
Remarks:		Location Method:	wwr
Elevrc Desc:			
Location Source Date:			
Improvement Location Source:			
Improvement Location Method:			
Source Revision Comment:			
Supplier Comment:			

Map Key	Number of Records	Direction/ Distance (m)	Elev/Diff (m)	Site	DB
<u>Overburden and Bedrock Materials Interval</u>					
Formation ID:		1002684553			
Layer:		2			
Color:					
General Color:					
Mat1:		05			
Most Common Material:		CLAY			
Mat2:		84			
Mat2 Desc:		SILTY			
Mat3:		28			
Mat3 Desc:		SAND			
Formation Top Depth:		2.5			
Formation End Depth:		3.0			
Formation End Depth UOM:		m			
<u>Overburden and Bedrock Materials Interval</u>					
Formation ID:		1002684552			
Layer:		1			
Color:		6			
General Color:		BROWN			
Mat1:		28			
Most Common Material:		SAND			
Mat2:		11			
Mat2 Desc:		GRAVEL			
Mat3:		06			
Mat3 Desc:		SILT			
Formation Top Depth:		0.0			
Formation End Depth:		2.5			
Formation End Depth UOM:		m			
<u>Annular Space/Abandonment Sealing Record</u>					
Plug ID:		1002684555			
Layer:		1			
Plug From:		0.0			
Plug To:		1.0			
Plug Depth UOM:		m			
<u>Method of Construction & Well Use</u>					
Method Construction ID:		1002684558			
Method Construction Code:		F			
Method Construction:		H.S.A.			
Other Method Construction:					
<u>Pipe Information</u>					
Pipe ID:		1002684551			
Casing No:		0			
Comment:					
Alt Name:					
<u>Construction Record - Screen</u>					

<i>Map Key</i>	<i>Number of Records</i>	<i>Direction/ Distance (m)</i>	<i>Elev/Diff (m)</i>	<i>Site</i>	<i>DB</i>
<i>Screen ID:</i>		1002684556			
<i>Layer:</i>		1			
<i>Slot:</i>		10			
<i>Screen Top Depth:</i>					
<i>Screen End Depth:</i>					
<i>Screen Material:</i>		5			
<i>Screen Depth UOM:</i>		m			
<i>Screen Diameter UOM:</i>		cm			
<i>Screen Diameter:</i>		5.800000190734863			
<u><i>Hole Diameter</i></u>					
<i>Hole ID:</i>		1002684554			
<i>Diameter:</i>		20.0			
<i>Depth From:</i>		0.0			
<i>Depth To:</i>		3.0			
<i>Hole Depth UOM:</i>		m			
<i>Hole Diameter UOM:</i>		cm			
<u><i>Bore Hole Information</i></u>					
<i>Bore Hole ID:</i>	1002684542			<i>Elevation:</i>	
<i>DP2BR:</i>				<i>Elevrc:</i>	
<i>Spatial Status:</i>				<i>Zone:</i>	18
<i>Code OB:</i>				<i>East83:</i>	447849.00
<i>Code OB Desc:</i>				<i>North83:</i>	5031343.00
<i>Open Hole:</i>				<i>Org CS:</i>	UTM83
<i>Cluster Kind:</i>	This is a record from cluster log sheet			<i>UTMRC:</i>	3
<i>Date Completed:</i>	19-Jun-2008 00:00:00			<i>UTMRC Desc:</i>	margin of error : 10 - 30 m
<i>Remarks:</i>				<i>Location Method:</i>	wwr
<i>Elevrc Desc:</i>					
<i>Location Source Date:</i>					
<i>Improvement Location Source:</i>					
<i>Improvement Location Method:</i>					
<i>Source Revision Comment:</i>					
<i>Supplier Comment:</i>					
<u><i>Annular Space/Abandonment Sealing Record</i></u>					
<i>Plug ID:</i>		1002684546			
<i>Layer:</i>					
<i>Plug From:</i>					
<i>Plug To:</i>					
<i>Plug Depth UOM:</i>					
<u><i>Method of Construction & Well Use</i></u>					
<i>Method Construction ID:</i>		1002684545			
<i>Method Construction Code:</i>					
<i>Method Construction:</i>					
<i>Other Method Construction:</i>		HSA			
<u><i>Pipe Information</i></u>					
<i>Pipe ID:</i>		1002684547			
<i>Casing No:</i>		0			
<i>Comment:</i>					
<i>Alt Name:</i>					

Map Key	Number of Records	Direction/ Distance (m)	Elev/Diff (m)	Site	DB
---------	-------------------	----------------------------	------------------	------	----

Construction Record - Casing

Casing ID: 1002684549
 Layer:
 Material: 5
 Open Hole or Material: PLASTIC
 Depth From:
 Depth To: 1.5
 Casing Diameter:
 Casing Diameter UOM:
 Casing Depth UOM: m

Construction Record - Screen

Screen ID: 1002684548
 Layer:
 Slot:
 Screen Top Depth: 1.5
 Screen End Depth: 4.5
 Screen Material:
 Screen Depth UOM: m
 Screen Diameter UOM:
 Screen Diameter:

Results of Well Yield Testing

Pump Test ID: 1002684550
 Pump Set At:
 Static Level:
 Final Level After Pumping:
 Recommended Pump Depth:
 Pumping Rate:
 Flowing Rate:
 Recommended Pump Rate:
 Levels UOM:
 Rate UOM:
 Water State After Test Code:
 Water State After Test:
 Pumping Test Method:
 Pumping Duration HR:
 Pumping Duration MIN:
 Flowing:

Hole Diameter

Hole ID: 1002684544
 Diameter: 20.0
 Depth From:
 Depth To: 4.5
 Hole Depth UOM: m
 Hole Diameter UOM: cm

54	1 of 1	SW/220.1	54.8 / -3.22	81 Montreal Road Ottawa ON	EHS
-----------	--------	----------	--------------	-------------------------------	------------

Order No:	20110808019	Nearest Intersection:	
Status:	C	Municipality:	
Report Type:	Standard Report	Client Prov/State:	ON
Report Date:	8/12/2011	Search Radius (km):	0.25
Date Received:	8/8/2011 12:46:52 PM	X:	-75.667519
Previous Site Name:		Y:	45.433871
Lot/Building Size:			

Map Key	Number of Records	Direction/ Distance (m)	Elev/Diff (m)	Site	DB
Additional Info Ordered:		Fire Insur. Maps and/or Site Plans			

55	1 of 1	SSW/222.1	55.9 / -2.14	92 MONTREAL ROAD 90 Ottawa ON	WWIS
Well ID:	7110230			Data Entry Status:	
Construction Date:				Data Src:	
Primary Water Use:	Monitoring			Date Received:	8/21/2008
Sec. Water Use:				Selected Flag:	TRUE
Final Well Status:	Test Hole			Abandonment Rec:	
Water Type:				Contractor:	1844
Casing Material:				Form Version:	5
Audit No:	M01052			Owner:	
Tag:	A068526			Street Name:	92 MONTREAL ROAD 90
Construction Method:				County:	OTTAWA
Elevation (m):				Municipality:	OTTAWA CITY
Elevation Reliability:				Site Info:	
Depth to Bedrock:				Lot:	
Well Depth:				Concession:	
Overburden/Bedrock:				Concession Name:	
Pump Rate:				Easting NAD83:	
Static Water Level:				Northing NAD83:	
Flowing (Y/N):				Zone:	
Flow Rate:				UTM Reliability:	
Clear/Cloudy:					

PDF URL (Map): https://d2khazk8e83rdv.cloudfront.net/moe_mapping/downloads/2Water/Wells_pdfs/711\7110230.pdf

Additional Detail(s) (Map)

Well Completed Date: 2008/06/19
Year Completed: 2008
Depth (m): 5
Latitude: 45.433708243567
Longitude: -75.6668762899353
Path: 711\7110230.pdf

PDF URL (Map): https://d2khazk8e83rdv.cloudfront.net/moe_mapping/downloads/2Water/Wells_pdfs/711\7110230.pdf

Additional Detail(s) (Map)

Well Completed Date: 2008/06/19
Year Completed: 2008
Depth (m):
Latitude: 45.4336717185433
Longitude: -75.6669653527372
Path: 711\7110230.pdf

Bore Hole Information

Bore Hole ID:	1002689191	Elevation:	
DP2BR:		Elevrc:	
Spatial Status:		Zone:	18
Code OB:		East83:	447831.00
Code OB Desc:		North83:	5031344.00
Open Hole:		Org CS:	UTM83
Cluster Kind:	This is a record from cluster log sheet	UTMRC:	3
Date Completed:	19-Jun-2008 00:00:00	UTMRC Desc:	margin of error : 10 - 30 m
Remarks:		Location Method:	wwr
Elevrc Desc:			
Location Source Date:			

Map Key	Number of Records	Direction/ Distance (m)	Elev/Diff (m)	Site	DB
Improvement Location Source:					
Improvement Location Method:					
Source Revision Comment:					
Supplier Comment:					
<u>Annular Space/Abandonment Sealing Record</u>					
Plug ID: 1002689195					
Layer:					
Plug From:					
Plug To:					
Plug Depth UOM:					
<u>Method of Construction & Well Use</u>					
Method Construction ID: 1002689194					
Method Construction Code:					
Method Construction:					
Other Method Construction: HSA					
<u>Pipe Information</u>					
Pipe ID: 1002689196					
Casing No: 0					
Comment:					
Alt Name:					
<u>Construction Record - Casing</u>					
Casing ID: 1002689198					
Layer:					
Material: 5					
Open Hole or Material: PLASTIC					
Depth From:					
Depth To: 1.5					
Casing Diameter:					
Casing Diameter UOM:					
Casing Depth UOM: m					
<u>Construction Record - Screen</u>					
Screen ID: 1002689197					
Layer:					
Slot:					
Screen Top Depth: 1.5					
Screen End Depth: 4.0					
Screen Material:					
Screen Depth UOM: m					
Screen Diameter UOM:					
Screen Diameter:					
<u>Results of Well Yield Testing</u>					
Pump Test ID: 1002689199					
Pump Set At:					
Static Level:					
Final Level After Pumping:					
Recommended Pump Depth:					
Pumping Rate:					

Flowing Rate:
 Recommended Pump Rate:
 Levels UOM:
 Rate UOM:
 Water State After Test Code:
 Water State After Test:
 Pumping Test Method:
 Pumping Duration HR:
 Pumping Duration MIN:
 Flowing:

Hole Diameter

Hole ID: 1002689193
 Diameter: 20.0
 Depth From:
 Depth To: 4.0
 Hole Depth UOM: m
 Hole Diameter UOM: cm

Bore Hole Information

Bore Hole ID:	1001748596	Elevation:	
DP2BR:		Elevrc:	
Spatial Status:		Zone:	18
Code OB:		East83:	447838.00
Code OB Desc:		North83:	5031348.00
Open Hole:	No	Org CS:	UTM83
Cluster Kind:		UTMRC:	3
Date Completed:	19-Jun-2008 00:00:00	UTMRC Desc:	margin of error : 10 - 30 m
Remarks:		Location Method:	wwr
Elevrc Desc:			
Location Source Date:			
Improvement Location Source:			
Improvement Location Method:			
Source Revision Comment:			
Supplier Comment:			

Overburden and Bedrock
Materials Interval

Formation ID: 1002689203
 Layer: 3
 Color: 2
 General Color: GREY
 Mat1: 26
 Most Common Material: ROCK
 Mat2:
 Mat2 Desc:
 Mat3: 71
 Mat3 Desc: FRACTURED
 Formation Top Depth: 4.0
 Formation End Depth: 5.0
 Formation End Depth UOM: m

Overburden and Bedrock
Materials Interval

Formation ID: 1002689201
 Layer: 1
 Color: 6
 General Color: BROWN

Map Key	Number of Records	Direction/ Distance (m)	Elev/Diff (m)	Site	DB
Mat1:		28			
Most Common Material:		SAND			
Mat2:		11			
Mat2 Desc:		GRAVEL			
Mat3:					
Mat3 Desc:					
Formation Top Depth:		0.0			
Formation End Depth:		1.0			
Formation End Depth UOM:		m			
<u>Overburden and Bedrock Materials Interval</u>					
Formation ID:		1002689202			
Layer:		2			
Color:		2			
General Color:		GREY			
Mat1:		05			
Most Common Material:		CLAY			
Mat2:		06			
Mat2 Desc:		SILT			
Mat3:		28			
Mat3 Desc:		SAND			
Formation Top Depth:		1.0			
Formation End Depth:		4.0			
Formation End Depth UOM:		m			
<u>Annular Space/Abandonment Sealing Record</u>					
Plug ID:		1002689205			
Layer:		1			
Plug From:		0.10000000149011612			
Plug To:		1.5			
Plug Depth UOM:		m			
<u>Method of Construction & Well Use</u>					
Method Construction ID:		1002689208			
Method Construction Code:		F			
Method Construction:		H.S.A.			
Other Method Construction:					
<u>Pipe Information</u>					
Pipe ID:		1002689200			
Casing No:		0			
Comment:					
Alt Name:					
<u>Construction Record - Screen</u>					
Screen ID:		1002689206			
Layer:		1			
Slot:		10			
Screen Top Depth:					
Screen End Depth:					
Screen Material:		5			
Screen Depth UOM:		m			
Screen Diameter UOM:		cm			
Screen Diameter:		5.800000190734863			

Map Key	Number of Records	Direction/ Distance (m)	Elev/Diff (m)	Site	DB
Hole Diameter					
Hole ID:		1002689204			
Diameter:		20.0			
Depth From:		0.0			
Depth To:		5.0			
Hole Depth UOM:		m			
Hole Diameter UOM:		cm			
56	1 of 2	ESE/222.9	59.9 / 1.86	200 Montreal Rd. Ottawa ON	EHS
Order No:	20021105001			Nearest Intersection:	at Montreal and Cyr
Status:	C			Municipality:	
Report Type:	Basic Report			Client Prov/State:	ON
Report Date:	11/13/02			Search Radius (km):	0.25
Date Received:	11/5/02			X:	-75.663611
Previous Site Name:				Y:	45.435251
Lot/Building Size:					
Additional Info Ordered:					
56	2 of 2	ESE/222.9	59.9 / 1.86	CITY OF OTTAWA 200 MONTREAL ROAD OTTAWA ON	GEN
Generator No:	ON9534682			Status:	
SIC Code:				Co Admin:	
SIC Description:				Choice of Contact:	
Approval Years:	03,04			Phone No Admin:	
PO Box No:				Contam. Facility:	
Country:				MHSW Facility:	
57	1 of 2	W/227.5	54.9 / -3.14	BURNS LANDSCAPE MAINTENANCE 244 GREENSWAY AVE.,OTTAWA,ON,K1L 7V4, CA ON	PINC
Incident ID:				Pipe Material:	
Incident No:	1682094			Fuel Category:	Natural Gas
Incident Reported Dt:	7/15/2015			Health Impact:	
Type:	FS-Pipeline Incident			Environment Impact:	
Status Code:				Property Damage:	Yes
Tank Status:	Pipeline Damage Reason Est			Service Interrupt:	
Task No:	5665124			Enforce Policy:	Yes
Spills Action Centre:				Public Relation:	
Fuel Type:				Pipeline System:	
Fuel Occurrence Tp:				PSIG:	
Date of Occurrence:				Attribute Category:	FS-Perform P-line Inc Invest
Occurrence Start Dt:	2015/07/15			Regulator Location:	
Depth:				Method Details:	E-mail
Customer Acct Name:	BURNS LANDSCAPE MAINTENANCE				
Incident Address:	244 GREENSWAY AVE.,OTTAWA,ON,K1L 7V4,CA				
Operation Type:					
Pipeline Type:					
Regulator Type:					
Summary:	244 GREENWAY PARK LANE, OTTAWA - PIPELINE HIT - 1/2"				
Reported By:	Bernie Monette - ENBRIDGE				
Affiliation:					
Occurrence Desc:					
Damage Reason:	Excavation practices not sufficient				
Notes:					

Map Key	Number of Records	Direction/ Distance (m)	Elev/Diff (m)	Site	DB
57	2 of 2	W/227.5	54.9 / -3.14	PIPELINE HIT - 1/2" 244 GREENSWAY AVE,, VANIER, ON, K1L 7V4, CA ON	PINC
Incident ID: Incident No: 1692412 Incident Reported Dt: 7/30/2015 Type: FS-Pipeline Incident Status Code: Tank Status: Non Mandated Task No: Spills Action Centre: Fuel Type: Fuel Occurrence Tp: Date of Occurrence: Occurrence Start Dt: Depth: Customer Acct Name: PIPELINE HIT - 1/2" Incident Address: 244 GREENSWAY AVE,, VANIER, ON, K1L 7V4, CA Operation Type: Pipeline Type: Regulator Type: Summary: Reported By: Affiliation: Occurrence Desc: Damage Reason: Notes:		Pipe Material: Fuel Category: Health Impact: Environment Impact: Property Damage: Service Interrupt: Enforce Policy: Public Relation: Pipeline System: PSIG: Attribute Category: Regulator Location: Method Details:			
58	1 of 1	SW/228.8	54.8 / -3.22	75 - 79 Montreal Road Ottawa ON K1L 6E8	EHS
Order No: 20120510014 Status: C Report Type: Standard Report Report Date: 18-MAY-12 Date Received: 10-MAY-12 Previous Site Name: Lot/Building Size: 1620' x 54'; 1620 sq ft Additional Info Ordered: Fire Insur. Maps and/or Site Plans		Nearest Intersection: Municipality: Client Prov/State: ON Search Radius (km): .25 X: -75.667785 Y: 45.433927			
59	1 of 1	E/234.1	59.9 / 1.86	(NO CIVIC) MONTREAL ROAD lot 6 OTTAWA ON	WWIS
Well ID: 7296142 Construction Date: Primary Water Use: Sec. Water Use: Final Well Status: Abandoned-Other Water Type: Casing Material: Audit No: Z262351 Tag: Construction Method: Elevation (m): Elevation Reliability: Depth to Bedrock: Well Depth: Overburden/Bedrock:		Data Entry Status: Data Src: Date Received: 10/2/2017 Selected Flag: TRUE Abandonment Rec: Yes Contractor: 1119 Form Version: 7 Owner: Street Name: (NO CIVIC) MONTREAL ROAD County: OTTAWA Municipality: GLOUCESTER TOWNSHIP Site Info: BOREHOLE# 16-23 Lot: 006 Concession: Concession Name: JG			

Map Key	Number of Records	Direction/ Distance (m)	Elev/Diff (m)	Site	DB
----------------	--------------------------	--------------------------------	----------------------	-------------	-----------

Pump Rate:
Static Water Level:
Flowing (Y/N):
Flow Rate:
Clear/Cloudy:

Easting NAD83:
Northing NAD83:
Zone:
UTM Reliability:

PDF URL (Map):

Additional Detail(s) (Map)

Well Completed Date: 2017/08/18
Year Completed: 2017
Depth (m):
Latitude: 45.4355576255149
Longitude: -75.6630753164695
Path:

Bore Hole Information

Bore Hole ID:	1006757562	Elevation:	
DP2BR:		Elevrc:	
Spatial Status:		Zone:	18
Code OB:		East83:	448137.00
Code OB Desc:		North83:	5031551.00
Open Hole:		Org CS:	MTM09
Cluster Kind:		UTMRC:	4
Date Completed:	18-Aug-2017 00:00:00	UTMRC Desc:	margin of error : 30 m - 100 m
Remarks:		Location Method:	wwr
Elevrc Desc:			
Location Source Date:			
Improvement Location Source:			
Improvement Location Method:			
Source Revision Comment:			
Supplier Comment:			

Overburden and Bedrock

Materials Interval

Formation ID: 1006929979
Layer:
Color:
General Color:
Mat1:
Most Common Material:
Mat2:
Mat2 Desc:
Mat3:
Mat3 Desc:
Formation Top Depth:
Formation End Depth:
Formation End Depth UOM: ft

Annular Space/Abandonment

Sealing Record

Plug ID: 1006929985
Layer: 1
Plug From: 0.0
Plug To: 17.0
Plug Depth UOM: ft

Annular Space/Abandonment

<i>Map Key</i>	<i>Number of Records</i>	<i>Direction/ Distance (m)</i>	<i>Elev/Diff (m)</i>	<i>Site</i>	<i>DB</i>
<u>Sealing Record</u>					
Plug ID:		1006929986			
Layer:		1			
Plug From:		17.0			
Plug To:		0.0			
Plug Depth UOM:		ft			
<u>Method of Construction & Well Use</u>					
Method Construction ID:		1006929984			
Method Construction Code:					
Method Construction:					
Other Method Construction:					
<u>Pipe Information</u>					
Pipe ID:		1006929977			
Casing No:		0			
Comment:					
Alt Name:					
<u>Construction Record - Casing</u>					
Casing ID:		1006929982			
Layer:					
Material:					
Open Hole or Material:					
Depth From:					
Depth To:					
Casing Diameter:					
Casing Diameter UOM:		inch			
Casing Depth UOM:		ft			
<u>Construction Record - Screen</u>					
Screen ID:		1006929983			
Layer:					
Slot:					
Screen Top Depth:					
Screen End Depth:					
Screen Material:					
Screen Depth UOM:		ft			
Screen Diameter UOM:		inch			
Screen Diameter:					
<u>Results of Well Yield Testing</u>					
Pump Test ID:		1006929978			
Pump Set At:					
Static Level:					
Final Level After Pumping:					
Recommended Pump Depth:					
Pumping Rate:					
Flowing Rate:					
Recommended Pump Rate:					
Levels UOM:		ft			
Rate UOM:		GPM			
Water State After Test Code:		3			
Water State After Test:		OTHER			
Pumping Test Method:		0			

Map Key	Number of Records	Direction/ Distance (m)	Elev/Diff (m)	Site	DB
Pumping Duration HR: Pumping Duration MIN: Flowing: No					
<u>Water Details</u>					
Water ID: 1006929981 Layer: Kind Code: Kind: Water Found Depth: Water Found Depth UOM: ft					
<u>Hole Diameter</u>					
Hole ID: 1006929980 Diameter: Depth From: Depth To: Hole Depth UOM: ft Hole Diameter UOM: inch					
60	1 of 1	NW/236.2	56.3 / -1.69	LAFAB Musique 135 Carillon St Vanier ON K1L 5Y4	SCT
Established: Plant Size (ft²): Employment:					
--Details--					
Description: Record Production SIC/NAICS Code: 512210					
61	1 of 1	E/236.7	59.9 / 1.86	206 Montreal Road Ottawa ON K1L 6C9	EHS
Order No: 20050906012 Status: C Report Type: Complete Report Report Date: 9/8/2005 Date Received: 9/6/2005 Previous Site Name: Lot/Building Size: Additional Info Ordered:					
Nearest Intersection: Municipality: Client Prov/State: ON Search Radius (km): 0.25 X: -75.662931 Y: 45.435294					
62	1 of 1	SSE/241.6	58.9 / 0.89	ON	BORE
Borehole ID: 613633 OGF ID: 215514866 Status: Type: Borehole Use: Completion Date: JAN-1972 Static Water Level: Primary Water Use: Sec. Water Use: Total Depth m: .9					
Inclin FLG: No SP Status: Initial Entry Surv Elev: No Piezometer: No Primary Name: Municipality: Lot: Township: Latitude DD: 45.433486 Longitude DD: -75.665177					

Map Key	Number of Records	Direction/ Distance (m)	Elev/Diff (m)	Site	DB
Depth Ref:		Ground Surface		UTM Zone:	18
Depth Elev:				Easting:	447971
Drill Method:				Northing:	5031322
Orig Ground Elev m:	57.2			Location Accuracy:	
Elev Reliabil Note:				Accuracy:	Not Applicable
DEM Ground Elev m:	57				
Concession:					
Location D:					
Survey D:					
Comments:					

Borehole Geology Stratum

Geology Stratum ID:	218395906			Mat Consistency:	
Top Depth:	0			Material Moisture:	
Bottom Depth:	.5			Material Texture:	
Material Color:				Non Geo Mat Type:	
Material 1:				Geologic Formation:	
Material 2:	Fill			Geologic Group:	
Material 3:	Sand			Geologic Period:	
Material 4:	Gravel			Depositional Gen:	
Gsc Material Description:					
Stratum Description:	ARTIFICIAL.				
Geology Stratum ID:	218395907			Mat Consistency:	Stiff
Top Depth:	.5			Material Moisture:	
Bottom Depth:	.9			Material Texture:	
Material Color:	Grey			Non Geo Mat Type:	
Material 1:	Unknown			Geologic Formation:	
Material 2:	Till			Geologic Group:	
Material 3:				Geologic Period:	
Material 4:				Depositional Gen:	
Gsc Material Description:					
Stratum Description:	UNSPECIFIED. 0000000700015016IFF, WEATHERED. CLAY. GREY,STIFF. 00018030035060001150250500 **Note: Many records provided by the department have a truncated [Stratum Description] field.				

Source

Source Type:	Data Survey			Source Appl:	Spatial/Tabular
Source Orig:	Geological Survey of Canada			Source Iden:	1
Source Date:	1956-1972			Scale or Res:	Varies
Confidence:	H			Horizontal:	NAD27
Observatio:				Verticalda:	Mean Average Sea Level
Source Name:	Urban Geology Automated Information System (UGAIS)				
Source Details:	File: OTTAWA2.txt RecordID: 061410 NTS_Sheet: 31G05G				
Confiden 1:	Logged by professional. Exact and complete description of material and properties.				

Source List

Source Identifier:	1			Horizontal Datum:	NAD27
Source Type:	Data Survey			Vertical Datum:	Mean Average Sea Level
Source Date:	1956-1972			Projection Name:	Universal Transverse Mercator
Scale or Resolution:	Varies				
Source Name:	Urban Geology Automated Information System (UGAIS)				
Source Originators:	Geological Survey of Canada				

<u>63</u>	1 of 5	S/243.6	56.8 / -1.25	112 Montreal Road Vanier ON K1L 6E6	EHS
Order No:	20191213164			Nearest Intersection:	
Status:	C			Municipality:	
Report Type:	Standard Report			Client Prov/State:	ON

Map Key	Number of Records	Direction/ Distance (m)	Elev/Diff (m)	Site	DB
Report Date: 18-DEC-19 Date Received: 13-DEC-19 Previous Site Name: Lot/Building Size: Additional Info Ordered:					
63	2 of 5	S/243.6	56.8 / -1.25	112 Montreal Road Vanier ON K1L 6E6	EHS
Order No: 20191213164 Status: C Report Type: Standard Report Report Date: 18-DEC-19 Date Received: 13-DEC-19 Previous Site Name: Lot/Building Size: Additional Info Ordered:					
Nearest Intersection: Municipality: Client Prov/State: ON Search Radius (km): .25 X: -75.6658547 Y: 45.4333807					
<hr/>					
63	3 of 5	S/243.6	56.8 / -1.25	112 Montreal Road Vanier ON K1L 6E6	EHS
Order No: 20191213164 Status: C Report Type: Standard Report Report Date: 18-DEC-19 Date Received: 13-DEC-19 Previous Site Name: Lot/Building Size: Additional Info Ordered:					
Nearest Intersection: Municipality: Client Prov/State: ON Search Radius (km): .25 X: -75.6658547 Y: 45.4333807					
<hr/>					
63	4 of 5	S/243.6	56.8 / -1.25	112 Montreal Road Vanier ON K1L 6E6	EHS
Order No: 20191213164 Status: C Report Type: Standard Report Report Date: 18-DEC-19 Date Received: 13-DEC-19 Previous Site Name: Lot/Building Size: Additional Info Ordered:					
Nearest Intersection: Municipality: Client Prov/State: ON Search Radius (km): .25 X: -75.6658547 Y: 45.4333807					
<hr/>					
63	5 of 5	S/243.6	56.8 / -1.25	112 Montreal Road Vanier ON K1L 6E6	EHS
Order No: 20191213164 Status: C Report Type: Standard Report Report Date: 18-DEC-19 Date Received: 13-DEC-19 Previous Site Name: Lot/Building Size: Additional Info Ordered:					
Nearest Intersection: Municipality: Client Prov/State: ON Search Radius (km): .25 X: -75.6658547 Y: 45.4333807					
<hr/>					
64	1 of 1	SE/245.6	59.9 / 1.86	302 Savard Ave. Ottawa ON K1L 7S2	EHS

Map Key	Number of Records	Direction/ Distance (m)	Elev/Diff (m)	Site	DB
Order No: 20010417004 Status: C Report Type: Complete Report Report Date: 4/19/01 Date Received: 4/18/01 Previous Site Name: Lot/Building Size: 7000 Sq ft Additional Info Ordered:					
Nearest Intersection: Montreal Rd. Municipality: Client Prov/State: ON Search Radius (km): 0.25 X: -75.664005 Y: 45.433902					
65	1 of 1	NNW/246.1	57.0 / -1.03	PRIVATE OWNER 221 BARIBEAU ST. (BEHIND NOTRE D'ESPRIT CHURCH) MOTOR VEHICLE (OPERATING FLUID) VANIER CITY ON K1L 7R7	SPL
Ref No: 67589 Site No: Incident Dt: 2/29/1992 Year: Incident Cause: OTHER CONTAINER LEAK Incident Event: Contaminant Code: Contaminant Name: Contaminant Limit 1: Contam Limit Freq 1: Contaminant UN No 1: Environment Impact: POSSIBLE Nature of Impact: Soil Contamination Receiving Medium: LAND Receiving Env: MOE Response: Dt MOE Arvl on Scn: MOE Reported Dt: 3/3/1992 Dt Document Closed: Incident Reason: ERROR Site Name: Site County/District: Site Geo Ref Meth: Incident Summary: CBC - TRUCK LEAKED DIESELFUEL ONTO SNOW COVERED LANEWAY. Contaminant Qty:					
Discharger Report: Material Group: Health/Env Conseq: Client Type: Sector Type: Agency Involved: Nearest Watercourse: Site Address: Site District Office: Site Postal Code: Site Region: Site Municipality: 20102 Site Lot: Site Conc: Northing: Easting: MOE, CITY OF VANIER Site Geo Ref Accu: Site Map Datum: SAC Action Class: Source Type:					
66	1 of 5	S/246.3	57.9 / -0.14	112 Montreal Road Ottawa ON	EHS
Order No: 20050915004 Status: C Report Type: Complete Report Report Date: 9/23/2005 Date Received: 9/15/2005 Previous Site Name: Lot/Building Size: Additional Info Ordered:					
Nearest Intersection: Montreal Road and Palace Street Municipality: Client Prov/State: ON Search Radius (km): 0.25 X: -75.665841 Y: 45.433649					
66	2 of 5	S/246.3	57.9 / -0.14	112 Montreal Road Ottawa ON	EHS
Order No: 20101117060 Status: C Report Type: Standard Report Report Date: 11/23/2010					
Nearest Intersection: Municipality: Client Prov/State: ON Search Radius (km): 0.25					

Map Key	Number of Records	Direction/ Distance (m)	Elev/Diff (m)	Site	DB
Date Received: 11/17/2010 2:34:07 PM Previous Site Name: Lot/Building Size: Additional Info Ordered: Fire Insur. Maps and/or Site Plans					
66	3 of 5	S/246.3	57.9 / -0.14	112 Montreal Road Ottawa ON	EHS
Order No: 20131112004 Status: C Report Type: Standard Report Report Date: 20-NOV-13 Date Received: 12-NOV-13 Previous Site Name: Lot/Building Size: Additional Info Ordered:					
Nearest Intersection: Municipality: Client Prov/State: ON Search Radius (km): .25 X: -75.666766 Y: 45.434065					
66	4 of 5	S/246.3	57.9 / -0.14	112 Montreal Road Vanier ON K1L 6E6	EHS
Order No: 20191213164 Status: C Report Type: Standard Report Report Date: 18-DEC-19 Date Received: 13-DEC-19 Previous Site Name: Lot/Building Size: Additional Info Ordered:					
Nearest Intersection: Municipality: Client Prov/State: ON Search Radius (km): .25 X: -75.6658547 Y: 45.4333807					
66	5 of 5	S/246.3	57.9 / -0.14	112 Montreal Road Vanier ON K1L 6E6	EHS
Order No: 20191213164 Status: C Report Type: Standard Report Report Date: 18-DEC-19 Date Received: 13-DEC-19 Previous Site Name: Lot/Building Size: Additional Info Ordered:					
Nearest Intersection: Municipality: Client Prov/State: ON Search Radius (km): .25 X: -75.6658547 Y: 45.4333807					
67	1 of 1	ESE/246.8	59.9 / 1.86	288 Cody Avenue, Ottawa ON	PINC
Incident ID: Incident No: 778828 Incident Reported Dt: Type: FS-Pipeline Incident Status Code: Pipeline Damage Reason Est Tank Status: RC Established Task No: 3766367 Spills Action Centre: Fuel Type: Fuel Occurrence Tp: Date of Occurrence: Occurrence Start Dt: 2012/03/21 Depth: Customer Acct Name: Incident Address:					
Pipe Material: Fuel Category: Natural Gas Health Impact: Environment Impact: Property Damage: Yes Service Interrupt: Enforce Policy: Yes Public Relation: Pipeline System: PSIG: Attribute Category: FS-Perform P-line Inc Invest Regulator Location: Method Details: E-mail					

Map Key	Number of Records	Direction/ Distance (m)	Elev/Diff (m)	Site	DB
Operation Type: Pipeline Type: Regulator Type: Summary: 288 Cody Avenue, Ottawa - 2" Pipeline Hit Reported By: Alan.Armstrong@enbridge.com Affiliation: Occurrence Desc: Damage Reason: No notification made to the one call center Notes:					

68	1 of 1	N/247.3	57.0 / -1.06	PRIVATE OWNER 164 ETHEL STREET STORAGE TANK/BARREL VANIER CITY ON K1L 5X4	SPL
Ref No:	80648			Discharger Report:	
Site No:				Material Group:	
Incident Dt:	1/6/1993			Health/Env Conseq:	
Year:				Client Type:	
Incident Cause:	PIPE/HOSE LEAK			Sector Type:	
Incident Event:				Agency Involved:	
Contaminant Code:				Nearest Watercourse:	
Contaminant Name:				Site Address:	
Contaminant Limit 1:				Site District Office:	
Contam Limit Freq 1:				Site Postal Code:	
Contaminant UN No 1:				Site Region:	
Environment Impact:	POSSIBLE			Site Municipality:	20102
Nature of Impact:	Soil contamination			Site Lot:	
Receiving Medium:	LAND			Site Conc:	
Receiving Env:				Northing:	
MOE Response:				Easting:	
Dt MOE Arvl on Scn:				Site Geo Ref Accu:	
MOE Reported Dt:	1/6/1993			Site Map Datum:	
Dt Document Closed:				SAC Action Class:	
Incident Reason:	EQUIPMENT FAILURE			Source Type:	
Site Name:					
Site County/District:					
Site Geo Ref Meth:					
Incident Summary:	PRIVATE OWNER FUEL TANK -ONGOING FURNACE OIL TO LAND DUE TO SLOW LEAK.				
Contaminant Qty:					

Unplottable Summary

Total: 77 Unplottable sites

DB	Company Name/Site Name	Address	City	Postal
CA	VANIER CITY	CYR AVE.	VANIER CITY ON	
CA	VANIER CITY MONTREAL RD.	MONTREAL RD.	VANIER CITY ON	
CA	GERALD SAVOIE C/O MONFORT HOSPITAL	MONTREAL ROAD	OTTAWA CITY ON	
CA	GERALD SAVOIE C/O MONFORT HOSPITAL	MONTREAL ROAD	OTTAWA CITY ON	
CA	VANIER CITY	OLMSTEAD ST./HANNAH ST.	VANIER CITY ON	
CA	VANIER CITY	DESCHAMP ST./WAYLING ST.	VANIER CITY ON	
CA	City of Ottawa	Wayling Avenue and Lenore Place	Ottawa ON	
EBR	Tomlinson Environmental Services Ltd.	Ottawa Part:5 & 6 Plan:5R-6582 CITY OF OTTAWA	ON	
EBR	Tomlinson Environmental Services Ltd.	Mobile Facility Ottawa CITY OF OTTAWA	ON	
EBR	Tomlinson Environmental Services Ltd.	Ottawa Part:5 & 6 Plan:5R-6582 CITY OF OTTAWA	ON	
ECA	Tomlinson Environmental Services Ltd.	Mobile Facility	Ottawa ON	K1G 3N4
ECA	City of Ottawa	Wayling Avenue and Lenore Place	Ottawa ON	K2G 6J8
EHS		Montreal Rd	Ottawa ON	
EHS		unknown - on Montreal Road	Ottawa ON	
FST	NATIONAL RESEARCH COUNCIL OF CANADA	MONTREAL RD BUILDING V-61 OTTAWA ON CA	ON	
FSTH	NATIONAL RESEARCH COUNCIL CANADA BUILD M 19	MONTREAL RD BUILDING V-61	OTTAWA ON	
FSTH	NATIONAL RESEARCH COUNCIL CANADA BUILD M 19	MONTREAL RD BUILDING V-61	OTTAWA ON	

GEN	NATIONAL RESEACH COUNCIL 18-107	MONTREAL ROAD COMPLEX MONTREAL ROAD	OTTAWA ON	K1A 0R6
GEN	NATIONAL RESEARCH COUNCIL	MONTREAL ROAD COMPLEX MONTREAL ROAD	OTTAWA ON	K1A 0R6
GEN	NATIONAL RESEARCH COUNCIL 18-107	MONTREAL ROAD COMPLEX MONTREAL ROAD	OTTAWA ON	K1A 0R6
GEN	NATIONAL RESEARCH COUNCIL	MONTREAL ROAD CAMPUS MONTREAL ROAD	OTTAWA ON	K1A 0R6
GEN	SPIC & SPAN-VALETOR-CASH CLEANERS	MONTERAL SQUARE, MONTREAL ROAD C/O 1764 WOODWARD DRIVE	OTTAWA ON	K2C 0P8
GEN	SPIC & SPAN-VALETOR-CASH CLEANERS 35-136	MONTERAL SQUARE, MONTREAL ROAD C/O 1764 WOODWARD DRIVE	OTTAWA ON	K2C 0P8
GEN	GVT. OF CAN. - NATIONAL DEFENCE	LETE MONTREAL ROAD	OTTAWA ON	K1A 0M3
GEN	PRATT & WHITNEY CANADA INC.	M11, NRC CAMPUS MONTREAL ROAD	OTTAWA ON	
GEN	PUBLIC WORKS CANADA - NATIONAL DEFENCE	CF PHOTO UNIT NRC MONTREAL ROAD, CAMPUS BLDG. M23	OTTAWA ON	
GEN	PUBLIC WORKS CANADA - NATIONAL DEFENCE	CF PHOTO UNIT NRC MONTREAL ROAD, CAMPUS BLDG. M23	OTTAWA ON	
GEN	PUBLIC WORKS CANADA - NATIONAL DEFENCE	CF PHOTO UNIT NRC MONTREAL ROAD, CAMPUS BLDG. M23	OTTAWA ON	
GEN	NATIONAL DEFENSE	NRC MONTREAL ROAD, CAMPUS BLDG. M23 CF PHOTO UNIT	OTTAWA ON	K1A 0M3
GEN	GVT. OF CAN. - PUBLIC WORKS CANADA18-182	MONTREAL RD,BLDG M-23 NRC,CF PHOTO UNIT LAND ENGINEERING TEST ESTABLISHMENT	OTTAWA ON	
GEN	PUBLIC WORKS CANADA - NATIONAL DEFENCE	CF PHOTO UNIT NRC MONTREAL ROAD, CAMPUS BLDG. M23	OTTAWA ON	K1A 0K2
GEN	GVT. OF CAN. - NATIONAL RESEARCH	COUNCIL, MONTREAL ROAD COMPLEX BUILDING M-54	OTTAWA ON	K1A 0R6
GEN	GVT. OF CAN. - NATIONAL RESEARCH	COUNCIL, MONTREAL ROAD, COMPLEX M54, M40 MONTREAL ROAD	OTTAWA ON	K1A 0R6
GEN	TEXACO (SEE & USE ON1315709) 37-318	PL M108, PTBL. A, RIVERSIDE PARK SOUTH	OTTAWA ON	K1S 2R8
GEN	TEXACO (SEE & USE ON1315709)	PL M108, PTBL. A, RIVERSIDE PARK SOUTH	OTTAWA ON	K1S 2R8
GEN	PRATT & WHITNEY CANADA INC.	M10-B, NRC CAMPUS MONTREAL ROAD	OTTAWA ON	K1A 0R6
GEN	GVT. OF CAN. - PUBLIC WORKS CANADA	BLDG. SERVICES-NAT'L DEFENCE, LAND ENG. TEST ESTAB'MT,BLDG.M-23,NRC, MONTR'L RD	OTTAWA ON	K1A 0K5
GEN	PUBLIC WORKS CANADA - NATIONAL DEFENCE	CF PHOTO UNIT NRC MONTREAL ROAD, CAMPUS BLDG. M23	OTTAWA ON	K1A 0K2

GEN	City of Ottawa	Montreal Road from Hwy 174 to Ogilvie (including R	Ottawa ON	
GEN	PUBLIC WORKS CANADA - NATIONAL DEFENCE	CF PHOTO UNIT NRC MONTREAL ROAD, CAMPUS BLDG. M23	OTTAWA ON	
LIMO		Lot 5 GORE GLOUCESTER Ottawa	ON	
LIMO		Lot 4 GORE GLOUCESTER Ottawa	ON	
LIMO		Lot 4 GORE GLOUCESTER Ottawa	ON	
LIMO		Lot 5 GORE GLOUCESTER Ottawa	ON	
NPCB	NATIONAL RESEARCH COUNCIL	MONTREAL ROAD LABS AS. P. M. MONTREAL ROAD	OTTAWA ON	K1A 0R6
NPCB	NATIONAL RESEARCH COUNCIL	Bldg. M19 Montreal Rd. Labs A. S. P. M. Montreal Rd	Ottawa ON	
NPCB	NATIONAL RESEARCH COUNCIL	Montreal Road Labs A. S. P. M. Montreal Road	Ottawa ON	
NPCB	NATIONAL RESEARCH COUNCIL	ASPM; MONTREAL ROAD LABS NRC MONTREAL RD. - IN USE	OTTAWA ON	K1A 0R6
NPCB	NATIONAL RESEARCH COUNCIL	BUILDING-19/ASPM MONTREAL ROAD	OTTAWA ON	K1A 0R6
NPCB	NATIONAL RESEARCH COUNCIL	MONTREAL ROAD; BUILDING -19/ASPM PCB STORAGE M-26 AT M.R.L.	OTTAWA ON	K1A 0R6
NPCB	NATIONAL RESEARCH COUNCIL CANADA	PLANT ENG. SERVICES BRANCH; BLDG.M19, MONTREAL RD.	OTTAWA ON	K1A 0R6
NPCB	NATIONAL RESEARCH COUNCIL	A.S.P.M.; BLDG.M19, MONTREAL RD. LABS. NRC MONTREAL RD - PCB STORAGE; M-26	OTTAWA ON	K1A 0R6
NPCB	NATIONAL RESEARCH COUNCIL	BLDG.M19. MONTREAL RD. LABS A.S.P.M. MONTREAL RD	OTTAWA ON	K1A 0R6
OPCB	NATIONAL RESEARCH COUNCIL CANADA	BUILDING M-51 MONTREAL ROAD	OTTAWA ON	
PRT	NATIONAL RESEARCH COUNCIL CANADA BUILD M 19	MONTREAL RD BUILDING V-61	OTTAWA ON	
PRT	DIRECTOR ST LAURENT REGION	NRC MONTREAL RD BLOCK M39	OTTAWA ON	
REC	GVT. OF CANADA, NATIONAL RESEARCH	COUNCIL, MONTREAL ROAD COMPLEX M54	OTTAWA ON	K1A 0R6
REC	GVT. OF CANADA, NATIONAL RES. COUNC.	M51 MONTREAL ROAD	OTTAWA ON	K1A 0R6
SPL		at Montreal Rd	Ottawa ON	

SPL		Vanier Parkway from Montreal Road to Riverside Drive	Ottawa ON	
SPL	Tomlinson Environmental Services Ltd.	Carp	Ottawa ON	NA
SPL	Tomlinson Environmental Services Ltd.		Ottawa ON	
SPL	Dan Wright Equipment Rentals Ltd.	Montreal Road (East of Hwy 174)	Ottawa ON	
SPL	PAUL'S BACKHOE SERVICE	HWY 34 NORTH 5 - 5.5 MILES NORTH OF HWY 417 EAST 333 CHAMPLAIN ST., HAWKESBURY, ONT.	OTTAWA CITY ON	
SPL	STINSON FUELS	CONNAUGHT RIFLE RANGES TANK TRUCK (CARGO)	OTTAWA ON	
SPL	STINSON FUELS	OXFORD MILL, GENERAL STORE BOX. 112. R. 2 TANK TRUCK (CARGO)	OTTAWA ON	
SPL	QUEENSWAY TANK LINES	CARLETON PLACE TANK TRUCK (CARGO)	OTTAWA CITY ON	
SPL	UNKNOWN	BEHIND CAYEN'S GROCER IN MONTREAL PLAZA ON MONTREAL RD	OTTAWA CITY ON	
SPL	TEXACO	BULK PLANT BULK STATION	OTTAWA CITY ON	
SPL	TEXACO	ABOVE ADDRESS TANK TRUCK (CARGO)	VANIER CITY ON	
SPL		denied s. 21(1)	Ottawa ON	
WDS	Tomlinson Environmental Services Ltd.	Carp	Ottawa ON	K1G 1H3
WDS	Tomlinson Environmental Services Ltd.	Carp	Ottawa ON	K0A 1L0
WDS	Tomlinson Environmental Services Ltd.	Carp	Ottawa ON	K0A 1L0
WDS	Tomlinson Environmental Services Ltd.	Carp	Ottawa ON	K1G 3N4
WDS	Tomlinson Environmental Services Ltd.	Carp	Ottawa ON	K1G 1H3
WWIS		lot 5	ON	

Unplottable Report

Site: VANIER CITY
CYR AVE. VANIER CITY ON

Database:
CA

Certificate #: 3-0888-87-
Application Year: 87
Issue Date: 6/15/1987
Approval Type: Municipal sewage
Status: Approved
Application Type:
Client Name:
Client Address:
Client City:
Client Postal Code:
Project Description:
Contaminants:
Emission Control:

Site: VANIER CITY MONTREAL RD.
MONTREAL RD. VANIER CITY ON

Database:
CA

Certificate #: 3-0925-88-
Application Year: 88
Issue Date: 6/23/1988
Approval Type: Municipal sewage
Status: Approved
Application Type:
Client Name:
Client Address:
Client City:
Client Postal Code:
Project Description:
Contaminants:
Emission Control:

Site: GERALD SAVOIE C/O MONFORT HOSPITAL
MONTREAL ROAD OTTAWA CITY ON

Database:
CA

Certificate #: 3-1382-88-
Application Year: 88
Issue Date: 8/8/1988
Approval Type: Municipal sewage
Status: Approved
Application Type:
Client Name:
Client Address:
Client City:
Client Postal Code:
Project Description:
Contaminants:
Emission Control:

Site: GERALD SAVOIE C/O MONTFORT HOSPITAL
MONTREAL ROAD OTTAWA CITY ON

Database:
CA

Certificate #: 7-1184-88-
Application Year: 88

Issue Date: 8/8/1988
Approval Type: Municipal water
Status: Approved
Application Type:
Client Name:
Client Address:
Client City:
Client Postal Code:
Project Description:
Contaminants:
Emission Control:

Site: VANIER CITY
OLMSTEAD ST./HANNAH ST. VANIER CITY ON

Database:
CA

Certificate #: 3-0538-94-
Application Year: 94
Issue Date: 5/26/1994
Approval Type: Municipal sewage
Status: Approved
Application Type:
Client Name:
Client Address:
Client City:
Client Postal Code:
Project Description:
Contaminants:
Emission Control:

Site: VANIER CITY
DESCHAMP ST./WAYLING ST. VANIER CITY ON

Database:
CA

Certificate #: 3-0572-94-
Application Year: 94
Issue Date: 6/6/1994
Approval Type: Municipal sewage
Status: Approved
Application Type:
Client Name:
Client Address:
Client City:
Client Postal Code:
Project Description:
Contaminants:
Emission Control:

Site: City of Ottawa
Wayling Avenue and Lenore Place Ottawa ON

Database:
CA

Certificate #: 5199-6BWPPE
Application Year: 2005
Issue Date: 5/3/2005
Approval Type: Municipal and Private Sewage Works
Status: Approved
Application Type:
Client Name:
Client Address:
Client City:
Client Postal Code:
Project Description:
Contaminants:
Emission Control:

Site: Tomlinson Environmental Services Ltd.
Ottawa Part:5 & 6 Plan:5R-6582 CITY OF OTTAWA ON

Database:
EBR

EBR Registry No: 012-5951
Ministry Ref No: 5776-A4DKE9
Notice Type: Instrument Decision
Notice Stage:
Notice Date: March 07, 2018
Proposal Date: December 03, 2015
Year: 2015
Instrument Type: (EPA Part II.1-air) - Environmental Compliance Approval (project type: air)
Off Instrument Name:
Posted By:
Company Name: Tomlinson Environmental Services Ltd.
Site Address:
Location Other:
Proponent Name:
Proponent Address: 970 Moodie Drive, Ottawa Ontario, Canada K2R 1H3
Comment Period:
URL:

Decision Posted:
Exception Posted:
Section:
Act 1:
Act 2:
Site Location Map:

Site Location Details:

Ottawa Part:5 & 6 Plan:5R-6582 CITY OF OTTAWA

Site: Tomlinson Environmental Services Ltd.
Mobile Facility Ottawa CITY OF OTTAWA ON

Database:
EBR

EBR Registry No: 011-5279
Ministry Ref No: 7519-8P2K34
Notice Type: Instrument Decision
Notice Stage:
Notice Date: February 11, 2016
Proposal Date: December 05, 2011
Year: 2011
Instrument Type: (EPA Part II.1-air) - Environmental Compliance Approval (project type: air)
Off Instrument Name:
Posted By:
Company Name: Tomlinson Environmental Services Ltd.
Site Address:
Location Other:
Proponent Name:
Proponent Address: 5597 Power Road, Ottawa Ontario, Canada K1G 3N4
Comment Period:
URL:

Decision Posted:
Exception Posted:
Section:
Act 1:
Act 2:
Site Location Map:

Site Location Details:

Mobile Facility Ottawa CITY OF OTTAWA

Site: Tomlinson Environmental Services Ltd.
Ottawa Part:5 & 6 Plan:5R-6582 CITY OF OTTAWA ON

Database:
EBR

EBR Registry No: 011-0658
Ministry Ref No: 9615-86YL9R
Notice Type: Instrument Decision
Notice Stage:
Notice Date: January 23, 2015
Proposal Date: July 21, 2010
Year: 2010
Instrument Type: (EPA Part II.1-waste) - Environmental Compliance Approval (project type: waste)
Off Instrument Name:
Posted By:
Company Name: Tomlinson Environmental Services Ltd.
Site Address:

Decision Posted:
Exception Posted:
Section:
Act 1:
Act 2:
Site Location Map:

Location Other:

Proponent Name:

Proponent Address: 970 Moodie Drive, Ottawa Ontario, Canada K1G 1H3

Comment Period:

URL:

Site Location Details:

Ottawa Part:5 & 6 Plan:5R-6582 CITY OF OTTAWA

Site: Tomlinson Environmental Services Ltd.
Mobile Facility Ottawa ON K1G 3N4

Database:
ECA

Approval No: 1685-A6EJ97

Approval Date: 2016-02-03

Status: Approved

Record Type: ECA

Link Source: IDS

SWP Area Name:

Approval Type: ECA-AIR

Project Type: AIR

Business Name: Tomlinson Environmental Services Ltd.

Address: Mobile Facility

Full Address:

Full PDF Link: <https://www.accessenvironment.ene.gov.on.ca/instruments/7519-8P2K34-14.pdf>

PDF Site Location:

MOE District:

City:

Longitude:

Latitude:

Geometry X:

Geometry Y:

Site: City of Ottawa
Wayling Avenue and Lenore Place Ottawa ON K2G 6J8

Database:
ECA

Approval No: 5199-6BWPPE

Approval Date: 2005-05-03

Status: Approved

Record Type: ECA

Link Source: IDS

SWP Area Name: Rideau Valley

Approval Type: ECA-MUNICIPAL AND PRIVATE SEWAGE WORKS

Project Type: MUNICIPAL AND PRIVATE SEWAGE WORKS

Business Name: City of Ottawa

Address: Wayling Avenue and Lenore Place

Full Address:

Full PDF Link: <https://www.accessenvironment.ene.gov.on.ca/instruments/2485-6BVQS4-14.pdf>

PDF Site Location:

MOE District: Ottawa

City:

Longitude: -75.6681

Latitude: 45.4392

Geometry X:

Geometry Y:

Site: Montreal Rd Ottawa ON

Database:
EHS

Order No: 20080508039

Status: C

Report Type: Custom Report

Report Date: 5/26/2008

Date Received: 5/8/2008

Previous Site Name:

Lot/Building Size:

Additional Info Ordered: Fire Insur. Maps And /or Site Plans; Title Search; Aerials Photos

Nearest Intersection:

Municipality:

Client Prov/State: ON

Search Radius (km): 0.25

X: -75.619524

Y: 1

Site: unknown - on Montreal Road Ottawa ON

Database:
EHS

Order No: 20020402008

Status: C

Report Type: Complete Report

Report Date: 4/11/02

Nearest Intersection:

Municipality:

Client Prov/State: QC

Search Radius (km): 0.30

Date Received: 4/2/02 X: -75.660686
Previous Site Name: Y: 45.43591
Lot/Building Size:
Additional Info Ordered:

Site: NATIONAL RESEARCH COUNCIL OF CANADA
MONTREAL RD BUILDING V-61 OTTAWA ON CA ON

Database:
FST

Instance No: 10901702
Status:
Cont Name:
Instance Type: FS Liquid Fuel Tank
Item: FS LIQUID FUEL TANK
Item Description: FS Liquid Fuel Tank
Tank Type: Single Wall UST
Install Date: 11/13/1990
Install Year: 1990
Years in Service:
Model: NULL
Description:
Capacity: 13638
Tank Material: Fiberglass (FRP)
Corrosion Protect:
Overfill Protect:
Facility Type: FS Liquid Fuel Tank
Parent Facility Type: Fuels Safety Private Fuel Outlet - Self Serve
Facility Location:
Device Installed Location: MONTREAL RD BUILDING V-61 OTTAWA ON CA

Manufacturer:
Serial No:
Ulc Standard:
Quantity:
Unit of Measure:
Fuel Type: Gasoline
Fuel Type2: NULL
Fuel Type3: NULL
Piping Steel:
Piping Galvanized:
Tanks Single Wall St:
Piping Underground:
Num Underground:
Panam Related:
Panam Venue:

Fuel Storage Tank Details

Owner Account Name: NATIONAL RESEARCH COUNCIL OF CANADA

Liquid Fuel Tank Details

Overfill Protection:
Owner Account Name: NATIONAL RESEARCH COUNCIL OF CANADA
Item: FS LIQUID FUEL TANK

Site: NATIONAL RESEARCH COUNCIL CANADA BUILD M 19
MONTREAL RD BUILDING V-61 OTTAWA ON

Database:
FSTH

License Issue Date: 5/17/1991
Tank Status: Licensed
Tank Status As Of: December 2008
Operation Type: Private Fuel Outlet
Facility Type: Gasoline Station - Self Serve

--Details--

Status: Active
Year of Installation: 1990
Corrosion Protection:
Capacity: 13638
Tank Fuel Type: Liquid Fuel Single Wall UST - Gasoline

Site: NATIONAL RESEARCH COUNCIL CANADA BUILD M 19
MONTREAL RD BUILDING V-61 OTTAWA ON

Database:
FSTH

License Issue Date: 5/17/1991
Tank Status: Licensed
Tank Status As Of: August 2007
Operation Type: Private Fuel Outlet
Facility Type: Gasoline Station - Self Serve

--Details--

Status: Active
Year of Installation: 1990
Corrosion Protection:
Capacity: 13638
Tank Fuel Type: Liquid Fuel Single Wall UST - Gasoline

Site: NATIONAL RESEACH COUNCIL 18-107
MONTREAL ROAD COMPLEX MONTREAL ROAD OTTAWA ON K1A 0R6

Database:
GEN

Generator No: ON0195801
SIC Code: 8176
SIC Description: RESEARCH ADMIN.
Approval Years: 94
PO Box No:
Country:

Status:
Co Admin:
Choice of Contact:
Phone No Admin:
Contam. Facility:
MHSW Facility:

Detail(s)

Waste Class: 114
Waste Class Desc: OTHER INORGANIC ACID WASTES

Waste Class: 121
Waste Class Desc: ALKALINE WASTES - HEAVY METALS

Waste Class: 122
Waste Class Desc: ALKALINE WASTES - OTHER METALS

Waste Class: 146
Waste Class Desc: OTHER SPECIFIED INORGANICS

Waste Class: 148
Waste Class Desc: INORGANIC LABORATORY CHEMICALS

Waste Class: 211
Waste Class Desc: AROMATIC SOLVENTS

Waste Class: 212
Waste Class Desc: ALIPHATIC SOLVENTS

Waste Class: 253
Waste Class Desc: EMULSIFIED OILS

Waste Class: 243
Waste Class Desc: PCB'S

Waste Class: 251
Waste Class Desc: OIL SKIMMINGS & SLUDGES

Waste Class: 252
Waste Class Desc: WASTE OILS & LUBRICANTS

Waste Class: 262
Waste Class Desc: DETERGENTS/SOAPS

Waste Class: 263
Waste Class Desc: ORGANIC LABORATORY CHEMICALS

Waste Class: 264
Waste Class Desc: PHOTOPROCESSING WASTES

Waste Class: 268
Waste Class Desc: AMINES

Waste Class: 312
Waste Class Desc: PATHOLOGICAL WASTES

Waste Class: 331
Waste Class Desc: WASTE COMPRESSED GASES

Waste Class: 213
Waste Class Desc: PETROLEUM DISTILLATES

Waste Class: 221
Waste Class Desc: LIGHT FUELS

Waste Class: 241
Waste Class Desc: HALOGENATED SOLVENTS

Waste Class: 242
Waste Class Desc: HALOGENATED PESTICIDES

Site: NATIONAL RESEARCH COUNCIL
 MONTREAL ROAD COMPLEX MONTREAL ROAD OTTAWA ON K1A 0R6

Database:
 GEN

Generator No:	ON0195801	Status:	
SIC Code:	8176	Co Admin:	
SIC Description:	RESEARCH ADMIN.	Choice of Contact:	
Approval Years:	92,93,97,99,00	Phone No Admin:	
PO Box No:		Contam. Facility:	
Country:		MHSW Facility:	

Detail(s)

Waste Class: 213
Waste Class Desc: PETROLEUM DISTILLATES

Waste Class: 221
Waste Class Desc: LIGHT FUELS

Waste Class: 241
Waste Class Desc: HALOGENATED SOLVENTS

Waste Class: 242
Waste Class Desc: HALOGENATED PESTICIDES

Waste Class: 243
Waste Class Desc: PCB'S

Waste Class: 251
Waste Class Desc: OIL SKIMMINGS & SLUDGES

Waste Class: 252
Waste Class Desc: WASTE OILS & LUBRICANTS

Waste Class: 253
Waste Class Desc: EMULSIFIED OILS

Waste Class: 261
Waste Class Desc: PHARMACEUTICALS

Waste Class: 262
Waste Class Desc: DETERGENTS/SOAPS

Waste Class: 263
Waste Class Desc: ORGANIC LABORATORY CHEMICALS

Waste Class: 264
Waste Class Desc: PHOTOPROCESSING WASTES

Waste Class: 268
Waste Class Desc: AMINES

Waste Class: 312
Waste Class Desc: PATHOLOGICAL WASTES

Waste Class: 331
Waste Class Desc: WASTE COMPRESSED GASES

Waste Class: 114
Waste Class Desc: OTHER INORGANIC ACID WASTES

Waste Class: 121
Waste Class Desc: ALKALINE WASTES - HEAVY METALS

Waste Class: 122
Waste Class Desc: ALKALINE WASTES - OTHER METALS

Waste Class: 146
Waste Class Desc: OTHER SPECIFIED INORGANICS

Waste Class: 148
Waste Class Desc: INORGANIC LABORATORY CHEMICALS

Waste Class: 211
Waste Class Desc: AROMATIC SOLVENTS

Waste Class: 212
Waste Class Desc: ALIPHATIC SOLVENTS

Site: NATIONAL RESEARCH COUNCIL 18-107
 MONTREAL ROAD COMPLEX MONTREAL ROAD OTTAWA ON K1A 0R6

Database:
 GEN

Generator No:	ON0195801	Status:	
SIC Code:	8176	Co Admin:	
SIC Description:	RESEARCH ADMIN.	Choice of Contact:	
Approval Years:	95,96	Phone No Admin:	
PO Box No:		Contam. Facility:	
Country:		MHSW Facility:	

Detail(s)

Waste Class: 261
Waste Class Desc: PHARMACEUTICALS

Waste Class: 262
Waste Class Desc: DETERGENTS/SOAPS

Waste Class: 263
Waste Class Desc: ORGANIC LABORATORY CHEMICALS

Waste Class: 264
Waste Class Desc: PHOTOPROCESSING WASTES

Waste Class: 268
Waste Class Desc: AMINES

Waste Class: 312
Waste Class Desc: PATHOLOGICAL WASTES

Waste Class: 331
Waste Class Desc: WASTE COMPRESSED GASES

Waste Class: 114
Waste Class Desc: OTHER INORGANIC ACID WASTES

Waste Class: 121
Waste Class Desc: ALKALINE WASTES - HEAVY METALS

Waste Class: 122
Waste Class Desc: ALKALINE WASTES - OTHER METALS

Waste Class: 146

Waste Class Desc: OTHER SPECIFIED INORGANICS
Waste Class: 148
Waste Class Desc: INORGANIC LABORATORY CHEMICALS
Waste Class: 211
Waste Class Desc: AROMATIC SOLVENTS
Waste Class: 212
Waste Class Desc: ALIPHATIC SOLVENTS
Waste Class: 213
Waste Class Desc: PETROLEUM DISTILLATES
Waste Class: 221
Waste Class Desc: LIGHT FUELS
Waste Class: 241
Waste Class Desc: HALOGENATED SOLVENTS
Waste Class: 242
Waste Class Desc: HALOGENATED PESTICIDES
Waste Class: 243
Waste Class Desc: PCB'S
Waste Class: 251
Waste Class Desc: OIL SKIMMINGS & SLUDGES
Waste Class: 252
Waste Class Desc: WASTE OILS & LUBRICANTS
Waste Class: 253
Waste Class Desc: EMULSIFIED OILS

Site: NATIONAL RESEARCH COUNCIL
 MONTREAL ROAD CAMPUS MONTREAL ROAD OTTAWA ON K1A 0R6

Database:
 GEN

Generator No:	ON0195801	Status:
SIC Code:	8176	Co Admin:
SIC Description:	RESEARCH ADMIN.	Choice of Contact:
Approval Years:	98	Phone No Admin:
PO Box No:		Contam. Facility:
Country:		MHSW Facility:

Detail(s)

Waste Class: 114
Waste Class Desc: OTHER INORGANIC ACID WASTES
Waste Class: 121
Waste Class Desc: ALKALINE WASTES - HEAVY METALS
Waste Class: 122
Waste Class Desc: ALKALINE WASTES - OTHER METALS
Waste Class: 146
Waste Class Desc: OTHER SPECIFIED INORGANICS
Waste Class: 148
Waste Class Desc: INORGANIC LABORATORY CHEMICALS
Waste Class: 211
Waste Class Desc: AROMATIC SOLVENTS
Waste Class: 212
Waste Class Desc: ALIPHATIC SOLVENTS

Waste Class: 213
Waste Class Desc: PETROLEUM DISTILLATES

Waste Class: 221
Waste Class Desc: LIGHT FUELS

Waste Class: 241
Waste Class Desc: HALOGENATED SOLVENTS

Waste Class: 242
Waste Class Desc: HALOGENATED PESTICIDES

Waste Class: 243
Waste Class Desc: PCB'S

Waste Class: 251
Waste Class Desc: OIL SKIMMINGS & SLUDGES

Waste Class: 252
Waste Class Desc: WASTE OILS & LUBRICANTS

Waste Class: 253
Waste Class Desc: EMULSIFIED OILS

Waste Class: 261
Waste Class Desc: PHARMACEUTICALS

Waste Class: 262
Waste Class Desc: DETERGENTS/SOAPS

Waste Class: 263
Waste Class Desc: ORGANIC LABORATORY CHEMICALS

Waste Class: 264
Waste Class Desc: PHOTOPROCESSING WASTES

Waste Class: 268
Waste Class Desc: AMINES

Waste Class: 312
Waste Class Desc: PATHOLOGICAL WASTES

Waste Class: 331
Waste Class Desc: WASTE COMPRESSED GASES

Site: **SPIC & SPAN-VALETOR-CASH CLEANERS**
MONTERAL SQUARE, MONTREAL ROAD C/O 1764 WOODWARD DRIVE OTTAWA ON K2C 0P8

Database:
GEN

Generator No: ON0573407
SIC Code: 9721
SIC Description: POWER LAUND./CLEANERS
Approval Years: 86,87,88,89,90
PO Box No:
Country:

Status:
Co Admin:
Choice of Contact:
Phone No Admin:
Contam. Facility:
MHSW Facility:

Detail(s)

Waste Class: 241
Waste Class Desc: HALOGENATED SOLVENTS

Site: **SPIC & SPAN-VALETOR-CASH CLEANERS 35-136**
MONTERAL SQUARE, MONTREAL ROAD C/O 1764 WOODWARD DRIVE OTTAWA ON K2C 0P8

Database:
GEN

Generator No: ON0573407
SIC Code: 9721
SIC Description: POWER LAUND./CLEANER
Approval Years: 92,93,94,95,96,97,98
PO Box No:

Status:
Co Admin:
Choice of Contact:
Phone No Admin:
Contam. Facility:

Country:

MHSW Facility:

Detail(s)

Waste Class: 241
Waste Class Desc: HALOGENATED SOLVENTS

Site: GVT. OF CAN. - NATIONAL DEFENCE
LETE MONTREAL ROAD OTTAWA ON K1A 0M3

Database:
GEN

Generator No: ON0046519
SIC Code: 0000
SIC Description: *** NOT DEFINED ***
Approval Years: 86,87,88,89,90,92,93,94
PO Box No:
Country:

Status:
Co Admin:
Choice of Contact:
Phone No Admin:
Contam. Facility:
MHSW Facility:

Site: PRATT & WHITNEY CANADA INC.
M11, NRC CAMPUS MONTREAL ROAD OTTAWA ON

Database:
GEN

Generator No: ON0142801
SIC Code: 336410
SIC Description: Aerospace Product and Parts Manufacturing
Approval Years: 06,07,08
PO Box No:
Country:

Status:
Co Admin:
Choice of Contact:
Phone No Admin:
Contam. Facility:
MHSW Facility:

Detail(s)

Waste Class: 121
Waste Class Desc: ALKALINE WASTES - HEAVY METALS

Waste Class: 148
Waste Class Desc: INORGANIC LABORATORY CHEMICALS

Waste Class: 221
Waste Class Desc: LIGHT FUELS

Waste Class: 252
Waste Class Desc: WASTE OILS & LUBRICANTS

Waste Class: 253
Waste Class Desc: EMULSIFIED OILS

Waste Class: 263
Waste Class Desc: ORGANIC LABORATORY CHEMICALS

Site: PUBLIC WORKS CANADA - NATIONAL DEFENCE
CF PHOTO UNIT NRC MONTREAL ROAD, CAMPUS BLDG. M23 OTTAWA ON

Database:
GEN

Generator No: ON0144713
SIC Code: 911110
SIC Description: Defence Services
Approval Years: 2011
PO Box No:
Country:

Status:
Co Admin:
Choice of Contact:
Phone No Admin:
Contam. Facility:
MHSW Facility:

Detail(s)

Waste Class: 146
Waste Class Desc: OTHER SPECIFIED INORGANICS

Waste Class: 243
Waste Class Desc: PCBS

Waste Class: 262

Waste Class Desc: DETERGENTS/SOAPS
Waste Class: 145
Waste Class Desc: PAINT/PIGMENT/COATING RESIDUES
Waste Class: 251
Waste Class Desc: OIL SKIMMINGS & SLUDGES
Waste Class: 264
Waste Class Desc: PHOTOPROCESSING WASTES
Waste Class: 212
Waste Class Desc: ALIPHATIC SOLVENTS
Waste Class: 112
Waste Class Desc: ACID WASTE - HEAVY METALS
Waste Class: 242
Waste Class Desc: HALOGENATED PESTICIDES
Waste Class: 121
Waste Class Desc: ALKALINE WASTES - HEAVY METALS
Waste Class: 331
Waste Class Desc: WASTE COMPRESSED GASES
Waste Class: 211
Waste Class Desc: AROMATIC SOLVENTS
Waste Class: 148
Waste Class Desc: INORGANIC LABORATORY CHEMICALS
Waste Class: 263
Waste Class Desc: ORGANIC LABORATORY CHEMICALS

Site: PUBLIC WORKS CANADA - NATIONAL DEFENCE
 CF PHOTO UNIT NRC MONTREAL ROAD, CAMPUS BLDG. M23 OTTAWA ON

Database:
 GEN

Generator No:	ON0144713	Status:
SIC Code:	911110	Co Admin:
SIC Description:	Defence Services	Choice of Contact:
Approval Years:	2010	Phone No Admin:
PO Box No:		Contam. Facility:
Country:		MHSW Facility:

Detail(s)

Waste Class: 211
Waste Class Desc: AROMATIC SOLVENTS
Waste Class: 242
Waste Class Desc: HALOGENATED PESTICIDES
Waste Class: 145
Waste Class Desc: PAINT/PIGMENT/COATING RESIDUES
Waste Class: 264
Waste Class Desc: PHOTOPROCESSING WASTES
Waste Class: 243
Waste Class Desc: PCBS
Waste Class: 121
Waste Class Desc: ALKALINE WASTES - HEAVY METALS
Waste Class: 148
Waste Class Desc: INORGANIC LABORATORY CHEMICALS

Waste Class: 251
Waste Class Desc: OIL SKIMMINGS & SLUDGES

Waste Class: 262
Waste Class Desc: DETERGENTS/SOAPS

Waste Class: 112
Waste Class Desc: ACID WASTE - HEAVY METALS

Waste Class: 146
Waste Class Desc: OTHER SPECIFIED INORGANICS

Waste Class: 331
Waste Class Desc: WASTE COMPRESSED GASES

Waste Class: 212
Waste Class Desc: ALIPHATIC SOLVENTS

Waste Class: 263
Waste Class Desc: ORGANIC LABORATORY CHEMICALS

Site: PUBLIC WORKS CANADA - NATIONAL DEFENCE
 CF PHOTO UNIT NRC MONTREAL ROAD, CAMPUS BLDG. M23 OTTAWA ON

Database:
 GEN

Generator No:	ON0144713	Status:
SIC Code:	911110	Co Admin:
SIC Description:	Defence Services	Choice of Contact:
Approval Years:	2009	Phone No Admin:
PO Box No:		Contam. Facility:
Country:		MHSW Facility:

Detail(s)

Waste Class: 112
Waste Class Desc: ACID WASTE - HEAVY METALS

Waste Class: 121
Waste Class Desc: ALKALINE WASTES - HEAVY METALS

Waste Class: 145
Waste Class Desc: PAINT/PIGMENT/COATING RESIDUES

Waste Class: 146
Waste Class Desc: OTHER SPECIFIED INORGANICS

Waste Class: 148
Waste Class Desc: INORGANIC LABORATORY CHEMICALS

Waste Class: 211
Waste Class Desc: AROMATIC SOLVENTS

Waste Class: 212
Waste Class Desc: ALIPHATIC SOLVENTS

Waste Class: 242
Waste Class Desc: HALOGENATED PESTICIDES

Waste Class: 243
Waste Class Desc: PCBS

Waste Class: 251
Waste Class Desc: OIL SKIMMINGS & SLUDGES

Waste Class: 262
Waste Class Desc: DETERGENTS/SOAPS

Waste Class: 263
Waste Class Desc: ORGANIC LABORATORY CHEMICALS

Waste Class: 264
Waste Class Desc: PHOTOPROCESSING WASTES

Waste Class: 331
Waste Class Desc: WASTE COMPRESSED GASES

Site: NATIONAL DEFENSE
NRC MONTREAL ROAD, CAMPUS BLDG. M23 CF PHOTO UNIT OTTAWA ON K1A 0M3

Database:
GEN

Generator No: ON0144713
SIC Code: 8111
SIC Description: DEFENCE SERVICES
Approval Years: 92,93,95,96,97
PO Box No:
Country:

Status:
Co Admin:
Choice of Contact:
Phone No Admin:
Contam. Facility:
MHSW Facility:

Detail(s)

Waste Class: 111
Waste Class Desc: SPENT PICKLE LIQUOR

Waste Class: 112
Waste Class Desc: ACID WASTE - HEAVY METALS

Waste Class: 113
Waste Class Desc: ACID WASTE - OTHER METALS

Waste Class: 114
Waste Class Desc: OTHER INORGANIC ACID WASTES

Waste Class: 121
Waste Class Desc: ALKALINE WASTES - HEAVY METALS

Waste Class: 122
Waste Class Desc: ALKALINE WASTES - OTHER METALS

Waste Class: 123
Waste Class Desc: ALKALINE PHOSPHATES

Waste Class: 145
Waste Class Desc: PAINT/PIGMENT/COATING RESIDUES

Waste Class: 148
Waste Class Desc: INORGANIC LABORATORY CHEMICALS

Waste Class: 212
Waste Class Desc: ALIPHATIC SOLVENTS

Waste Class: 213
Waste Class Desc: PETROLEUM DISTILLATES

Waste Class: 241
Waste Class Desc: HALOGENATED SOLVENTS

Waste Class: 252
Waste Class Desc: WASTE OILS & LUBRICANTS

Waste Class: 253
Waste Class Desc: EMULSIFIED OILS

Waste Class: 263
Waste Class Desc: ORGANIC LABORATORY CHEMICALS

Waste Class: 264
Waste Class Desc: PHOTOPROCESSING WASTES

Waste Class: 267

Waste Class Desc: ORGANIC ACIDS

Site: GVT. OF CAN. - PUBLIC WORKS CANADA18-182
MONTREAL RD,BLDG M-23 NRC,CF PHOTO UNIT LAND ENGINEERING TEST ESTABLISHMENT OTTAWA ON

Database:
GEN

Generator No:	ON0144713	Status:	
SIC Code:	8111	Co Admin:	
SIC Description:	DEFENCE SERVICES	Choice of Contact:	
Approval Years:	94	Phone No Admin:	
PO Box No:		Contam. Facility:	
Country:		MHSW Facility:	

Detail(s)

Waste Class:	111
Waste Class Desc:	SPENT PICKLE LIQUOR
Waste Class:	112
Waste Class Desc:	ACID WASTE - HEAVY METALS
Waste Class:	145
Waste Class Desc:	PAINT/PIGMENT/COATING RESIDUES
Waste Class:	148
Waste Class Desc:	INORGANIC LABORATORY CHEMICALS
Waste Class:	212
Waste Class Desc:	ALIPHATIC SOLVENTS
Waste Class:	241
Waste Class Desc:	HALOGENATED SOLVENTS
Waste Class:	253
Waste Class Desc:	EMULSIFIED OILS
Waste Class:	264
Waste Class Desc:	PHOTOPROCESSING WASTES
Waste Class:	267
Waste Class Desc:	ORGANIC ACIDS
Waste Class:	113
Waste Class Desc:	ACID WASTE - OTHER METALS
Waste Class:	121
Waste Class Desc:	ALKALINE WASTES - HEAVY METALS
Waste Class:	122
Waste Class Desc:	ALKALINE WASTES - OTHER METALS
Waste Class:	123
Waste Class Desc:	ALKALINE PHOSPHATES

Site: PUBLIC WORKS CANADA - NATIONAL DEFENCE
CF PHOTO UNIT NRC MONTREAL ROAD, CAMPUS BLDG. M23 OTTAWA ON K1A 0K2

Database:
GEN

Generator No:	ON0144713	Status:	
SIC Code:	8111	Co Admin:	
SIC Description:	DEFENCE SERVICES	Choice of Contact:	
Approval Years:	98,99,00,01,02,03,04,05,06,07,08	Phone No Admin:	
PO Box No:		Contam. Facility:	
Country:		MHSW Facility:	

Detail(s)

Waste Class:	251
Waste Class Desc:	OIL SKIMMINGS & SLUDGES

Waste Class:	112
Waste Class Desc:	ACID WASTE - HEAVY METALS
Waste Class:	146
Waste Class Desc:	OTHER SPECIFIED INORGANICS
Waste Class:	111
Waste Class Desc:	SPENT PICKLE LIQUOR
Waste Class:	113
Waste Class Desc:	ACID WASTE - OTHER METALS
Waste Class:	114
Waste Class Desc:	OTHER INORGANIC ACID WASTES
Waste Class:	121
Waste Class Desc:	ALKALINE WASTES - HEAVY METALS
Waste Class:	122
Waste Class Desc:	ALKALINE WASTES - OTHER METALS
Waste Class:	123
Waste Class Desc:	ALKALINE PHOSPHATES
Waste Class:	145
Waste Class Desc:	PAINT/PIGMENT/COATING RESIDUES
Waste Class:	211
Waste Class Desc:	AROMATIC SOLVENTS
Waste Class:	212
Waste Class Desc:	ALIPHATIC SOLVENTS
Waste Class:	213
Waste Class Desc:	PETROLEUM DISTILLATES
Waste Class:	232
Waste Class Desc:	POLYMERIC RESINS
Waste Class:	241
Waste Class Desc:	HALOGENATED SOLVENTS
Waste Class:	242
Waste Class Desc:	HALOGENATED PESTICIDES
Waste Class:	243
Waste Class Desc:	PCB'S
Waste Class:	252
Waste Class Desc:	WASTE OILS & LUBRICANTS
Waste Class:	253
Waste Class Desc:	EMULSIFIED OILS
Waste Class:	262
Waste Class Desc:	DETERGENTS/SOAPS
Waste Class:	263
Waste Class Desc:	ORGANIC LABORATORY CHEMICALS
Waste Class:	264
Waste Class Desc:	PHOTOPROCESSING WASTES
Waste Class:	265
Waste Class Desc:	GRAPHIC ART WASTES
Waste Class:	267
Waste Class Desc:	ORGANIC ACIDS

Waste Class: 331
Waste Class Desc: WASTE COMPRESSED GASES

Waste Class: 148
Waste Class Desc: INORGANIC LABORATORY CHEMICALS

Site: GVT. OF CAN. - NATIONAL RESEARCH
COUNCIL, MONTREAL ROAD COMPLEX BUILDING M-54 OTTAWA ON K1A 0R6

Database:
GEN

Generator No: ON0195801
SIC Code: 8176
SIC Description: RESEARCH ADMIN.
Approval Years: 86,87
PO Box No:
Country:

Status:
Co Admin:
Choice of Contact:
Phone No Admin:
Contam. Facility:
MHSW Facility:

Detail(s)

Waste Class: 114
Waste Class Desc: OTHER INORGANIC ACID WASTES

Waste Class: 148
Waste Class Desc: INORGANIC LABORATORY CHEMICALS

Waste Class: 211
Waste Class Desc: AROMATIC SOLVENTS

Waste Class: 212
Waste Class Desc: ALIPHATIC SOLVENTS

Waste Class: 213
Waste Class Desc: PETROLEUM DISTILLATES

Waste Class: 221
Waste Class Desc: LIGHT FUELS

Waste Class: 263
Waste Class Desc: ORGANIC LABORATORY CHEMICALS

Waste Class: 241
Waste Class Desc: HALOGENATED SOLVENTS

Waste Class: 252
Waste Class Desc: WASTE OILS & LUBRICANTS

Waste Class: 253
Waste Class Desc: EMULSIFIED OILS

Waste Class: 264
Waste Class Desc: PHOTOPROCESSING WASTES

Waste Class: 312
Waste Class Desc: PATHOLOGICAL WASTES

Site: GVT. OF CAN. - NATIONAL RESEARCH
COUNCIL, MONTREAL ROAD, COMPLEX M54,M40 MONTREAL ROAD OTTAWA ON K1A 0R6

Database:
GEN

Generator No: ON0195801
SIC Code: 8176
SIC Description: RESEARCH ADMIN.
Approval Years: 88,89,90
PO Box No:
Country:

Status:
Co Admin:
Choice of Contact:
Phone No Admin:
Contam. Facility:
MHSW Facility:

Detail(s)

Waste Class: 121

Waste Class Desc: ALKALINE WASTES - HEAVY METALS
Waste Class: 122
Waste Class Desc: ALKALINE WASTES - OTHER METALS
Waste Class: 146
Waste Class Desc: OTHER SPECIFIED INORGANICS
Waste Class: 148
Waste Class Desc: INORGANIC LABORATORY CHEMICALS
Waste Class: 211
Waste Class Desc: AROMATIC SOLVENTS
Waste Class: 114
Waste Class Desc: OTHER INORGANIC ACID WASTES
Waste Class: 264
Waste Class Desc: PHOTOPROCESSING WASTES
Waste Class: 252
Waste Class Desc: WASTE OILS & LUBRICANTS
Waste Class: 253
Waste Class Desc: EMULSIFIED OILS
Waste Class: 263
Waste Class Desc: ORGANIC LABORATORY CHEMICALS
Waste Class: 312
Waste Class Desc: PATHOLOGICAL WASTES
Waste Class: 331
Waste Class Desc: WASTE COMPRESSED GASES
Waste Class: 212
Waste Class Desc: ALIPHATIC SOLVENTS
Waste Class: 213
Waste Class Desc: PETROLEUM DISTILLATES
Waste Class: 221
Waste Class Desc: LIGHT FUELS
Waste Class: 241
Waste Class Desc: HALOGENATED SOLVENTS

Site: **TEXACO (SEE & USE ON1315709) 37-318**
PL M108, PTBL. A, RIVERSIDE PARK SOUTH OTTAWA ON K1S 2R8

Database:
GEN

Generator No:	ON0005278	Status:	
SIC Code:	5111	Co Admin:	
SIC Description:	PETROLEUM PROD., WH.	Choice of Contact:	
Approval Years:	92,93,94,95,96,97	Phone No Admin:	
PO Box No:		Contam. Facility:	
Country:		MHSW Facility:	

Site: **TEXACO (SEE & USE ON1315709)**
PL M108, PTBL. A, RIVERSIDE PARK SOUTH OTTAWA ON K1S 2R8

Database:
GEN

Generator No:	ON0005278	Status:	
SIC Code:	5111	Co Admin:	
SIC Description:	PETROLEUM PROD., WH.	Choice of Contact:	
Approval Years:	90,98	Phone No Admin:	
PO Box No:		Contam. Facility:	
Country:		MHSW Facility:	

Site: **PRATT & WHITNEY CANADA INC.**

Database:
GEN

M10-B, NRC CAMPUS MONTREAL ROAD OTTAWA ON K1A 0R6

Generator No: ON0142801
SIC Code: 3211
SIC Description: AIRCRAFT & PARTS IND.
Approval Years: 95,96,97,98,99,00,01,02,03,04,05
PO Box No:
Country:

Status:
Co Admin:
Choice of Contact:
Phone No Admin:
Contam. Facility:
MHSW Facility:

Detail(s)

Waste Class: 121
Waste Class Desc: ALKALINE WASTES - HEAVY METALS

Waste Class: 148
Waste Class Desc: INORGANIC LABORATORY CHEMICALS

Waste Class: 221
Waste Class Desc: LIGHT FUELS

Waste Class: 252
Waste Class Desc: WASTE OILS & LUBRICANTS

Waste Class: 263
Waste Class Desc: ORGANIC LABORATORY CHEMICALS

Site: GVT. OF CAN. - PUBLIC WORKS CANADA
BLDG. SERVICES-NAT'L DEFENCE, LAND ENG. TEST ESTAB'MT,BLDG.M-23,NRC,MONTR'L RD OTTAWA ON K1A 0K5

Database: GEN

Generator No: ON0144713
SIC Code: 8111
SIC Description: DEFENCE SERVICES
Approval Years: 86,87,88,89,90
PO Box No:
Country:

Status:
Co Admin:
Choice of Contact:
Phone No Admin:
Contam. Facility:
MHSW Facility:

Detail(s)

Waste Class: 111
Waste Class Desc: SPENT PICKLE LIQUOR

Waste Class: 253
Waste Class Desc: EMULSIFIED OILS

Waste Class: 267
Waste Class Desc: ORGANIC ACIDS

Waste Class: 112
Waste Class Desc: ACID WASTE - HEAVY METALS

Waste Class: 113
Waste Class Desc: ACID WASTE - OTHER METALS

Waste Class: 121
Waste Class Desc: ALKALINE WASTES - HEAVY METALS

Waste Class: 122
Waste Class Desc: ALKALINE WASTES - OTHER METALS

Waste Class: 123
Waste Class Desc: ALKALINE PHOSPHATES

Waste Class: 145
Waste Class Desc: PAINT/PIGMENT/COATING RESIDUES

Waste Class: 148
Waste Class Desc: INORGANIC LABORATORY CHEMICALS

Waste Class: 212
Waste Class Desc: ALIPHATIC SOLVENTS

Waste Class: 241
Waste Class Desc: HALOGENATED SOLVENTS

Site: PUBLIC WORKS CANADA - NATIONAL DEFENCE
CF PHOTO UNIT NRC MONTREAL ROAD, CAMPUS BLDG. M23 OTTAWA ON K1A 0K2

Database:
GEN

Generator No: ON0144713
SIC Code: 911110
SIC Description: Defence Services
Approval Years: 2012
PO Box No:
Country:

Status:
Co Admin:
Choice of Contact:
Phone No Admin:
Contam. Facility:
MHSW Facility:

Detail(s)

Waste Class: 148
Waste Class Desc: INORGANIC LABORATORY CHEMICALS

Waste Class: 112
Waste Class Desc: ACID WASTE - HEAVY METALS

Waste Class: 251
Waste Class Desc: OIL SKIMMINGS & SLUDGES

Waste Class: 242
Waste Class Desc: HALOGENATED PESTICIDES

Waste Class: 264
Waste Class Desc: PHOTOPROCESSING WASTES

Waste Class: 212
Waste Class Desc: ALIPHATIC SOLVENTS

Waste Class: 331
Waste Class Desc: WASTE COMPRESSED GASES

Waste Class: 146
Waste Class Desc: OTHER SPECIFIED INORGANICS

Waste Class: 121
Waste Class Desc: ALKALINE WASTES - HEAVY METALS

Waste Class: 211
Waste Class Desc: AROMATIC SOLVENTS

Waste Class: 262
Waste Class Desc: DETERGENTS/SOAPS

Waste Class: 243
Waste Class Desc: PCBS

Waste Class: 145
Waste Class Desc: PAINT/PIGMENT/COATING RESIDUES

Waste Class: 263
Waste Class Desc: ORGANIC LABORATORY CHEMICALS

Site: City of Ottawa
Montreal Road from Hwy 174 to Ogilvie (including R Ottawa ON

Database:
GEN

Generator No: ON7209780
SIC Code: 237110
SIC Description: WATER AND SEWER LINE AND RELATED STRUCTURES CONSTRUCTION

Status:
Co Admin:
Choice of Contact:

Approval Years: 2013
PO Box No:
Country:

Phone No Admin:
Contam. Facility:
MHSW Facility:

Detail(s)

Waste Class: 221
Waste Class Desc: LIGHT FUELS

Site: PUBLIC WORKS CANADA - NATIONAL DEFENCE
CF PHOTO UNIT NRC MONTREAL ROAD, CAMPUS BLDG. M23 OTTAWA ON

Database:
GEN

Generator No: ON0144713
SIC Code: 911110
SIC Description:
Approval Years: 2013
PO Box No:
Country:
Status:
Co Admin:
Choice of Contact:
Phone No Admin:
Contam. Facility:
MHSW Facility:

Detail(s)

Waste Class: 243
Waste Class Desc: PCBS

Waste Class: 211
Waste Class Desc: AROMATIC SOLVENTS

Waste Class: 264
Waste Class Desc: PHOTOPROCESSING WASTES

Waste Class: 242
Waste Class Desc: HALOGENATED PESTICIDES

Waste Class: 262
Waste Class Desc: DETERGENTS/SOAPS

Waste Class: 251
Waste Class Desc: OIL SKIMMINGS & SLUDGES

Waste Class: 148
Waste Class Desc: INORGANIC LABORATORY CHEMICALS

Waste Class: 121
Waste Class Desc: ALKALINE WASTES - HEAVY METALS

Waste Class: 212
Waste Class Desc: ALIPHATIC SOLVENTS

Waste Class: 145
Waste Class Desc: PAINT/PIGMENT/COATING RESIDUES

Waste Class: 331
Waste Class Desc: WASTE COMPRESSED GASES

Waste Class: 146
Waste Class Desc: OTHER SPECIFIED INORGANICS

Waste Class: 112
Waste Class Desc: ACID WASTE - HEAVY METALS

Waste Class: 263
Waste Class Desc: ORGANIC LABORATORY CHEMICALS

Site: Lot 5 GORE GLOUCESTER Ottawa ON

Database:
LIMO

ECA/Instrument No: X1103

Natural Attenuation:

Oper Status 2016: Historic
C of A Issue Date:
C of A Issued to:
Lndfl Gas Mgmt (P):
Lndfl Gas Mgmt (F):
Lndfl Gas Mgmt (E):
Lndfl Gas Mgmt Sys:
Landfill Gas Mntr:
Leachate Coll Sys:
ERC Est Vol (m3):
ERC Volume Unit:
ERC Dt Last Det:
Landfill Type:
Source File Type: Historic and Closed Landfills
Fill Rate:
Fill Rate Unit:
Tot Fill Area (ha):
Tot Site Area (ha):
Footprint:
Tot Apprv Cap (m3):
Contam Atten Zone:
Grndwtr Mntr:
Surf Wtr Mntr:
Air Emis Monitor:
Approved Waste Type:
Client Site Name:
ERC Methodology:
Site Name:
Site Location Details: Lot 5 GORE GLOUCESTER

Ottawa
Service Area:
Page URL:

Liners:
Cover Material:
Leachate Off-Site:
Leachate On Site:
Req Coll Lndfl Gas:
Lndfl Gas Coll:
Total Waste Rec:
TWR Methodology:
TWR Unit:
Tot Apprv Cap Unit:
Financial Assurance:
Last Report Year:
MOE Region:
MOE District:
Site County:
Lot:
Concession:
Latitude:
Longitude:
Easting:
Northing:
UTM Zone:
Data Source:

Site: Lot 4 GORE GLOUCESTER Ottawa ON

Database:
[LIMO](#)

ECA/Instrument No: X1019
Oper Status 2016: Historic
C of A Issue Date:
C of A Issued to:
Lndfl Gas Mgmt (P):
Lndfl Gas Mgmt (F):
Lndfl Gas Mgmt (E):
Lndfl Gas Mgmt Sys:
Landfill Gas Mntr:
Leachate Coll Sys:
ERC Est Vol (m3):
ERC Volume Unit:
ERC Dt Last Det:
Landfill Type:
Source File Type: Historic and Closed Landfills
Fill Rate:
Fill Rate Unit:
Tot Fill Area (ha):
Tot Site Area (ha):
Footprint:
Tot Apprv Cap (m3):
Contam Atten Zone:
Grndwtr Mntr:
Surf Wtr Mntr:
Air Emis Monitor:
Approved Waste Type:
Client Site Name:
ERC Methodology:
Site Name:
Site Location Details: Lot 4 GORE GLOUCESTER

Natural Attenuation:
Liners:
Cover Material:
Leachate Off-Site:
Leachate On Site:
Req Coll Lndfl Gas:
Lndfl Gas Coll:
Total Waste Rec:
TWR Methodology:
TWR Unit:
Tot Apprv Cap Unit:
Financial Assurance:
Last Report Year:
MOE Region:
MOE District:
Site County:
Lot:
Concession:
Latitude:
Longitude:
Easting:
Northing:
UTM Zone:
Data Source:

Service Area:
Page URL:

Site: Lot 4 GORE GLOUCESTER Ottawa ON

Database:
LIMO

ECA/Instrument No:	X1104	Natural Attenuation:	
Oper Status 2016:	Historic	Liners:	
C of A Issue Date:		Cover Material:	
C of A Issued to:		Leachate Off-Site:	
Lndfl Gas Mgmt (P):		Leachate On Site:	
Lndfl Gas Mgmt (F):		Req Coll Lndfl Gas:	
Lndfl Gas Mgmt (E):		Lndfl Gas Coll:	
Lndfl Gas Mgmt Sys:		Total Waste Rec:	
Landfill Gas Mntr:		TWR Methodology:	
Leachate Coll Sys:		TWR Unit:	
ERC Est Vol (m3):		Tot Aprv Cap Unit:	
ERC Volume Unit:		Financial Assurance:	
ERC Dt Last Det:		Last Report Year:	
Landfill Type:		MOE Region:	
Source File Type:	Historic and Closed Landfills	MOE District:	
Fill Rate:		Site County:	
Fill Rate Unit:		Lot:	
Tot Fill Area (ha):		Concession:	
Tot Site Area (ha):		Latitude:	
Footprint:		Longitude:	
Tot Aprv Cap (m3):		Easting:	
Contam Atten Zone:		Northing:	
Grndwtr Mntr:		UTM Zone:	
Surf Wtr Mntr:		Data Source:	
Air Emis Monitor:			
Approved Waste Type:			
Client Site Name:			
ERC Methodology:			
Site Name:			
Site Location Details:	Lot 4 GORE GLOUCESTER		
	Ottawa		
Service Area:			
Page URL:			

Site: Lot 5 GORE GLOUCESTER Ottawa ON

Database:
LIMO

ECA/Instrument No:	X1105	Natural Attenuation:	
Oper Status 2016:	Historic	Liners:	
C of A Issue Date:		Cover Material:	
C of A Issued to:		Leachate Off-Site:	
Lndfl Gas Mgmt (P):		Leachate On Site:	
Lndfl Gas Mgmt (F):		Req Coll Lndfl Gas:	
Lndfl Gas Mgmt (E):		Lndfl Gas Coll:	
Lndfl Gas Mgmt Sys:		Total Waste Rec:	
Landfill Gas Mntr:		TWR Methodology:	
Leachate Coll Sys:		TWR Unit:	
ERC Est Vol (m3):		Tot Aprv Cap Unit:	
ERC Volume Unit:		Financial Assurance:	
ERC Dt Last Det:		Last Report Year:	
Landfill Type:		MOE Region:	
Source File Type:	Historic and Closed Landfills	MOE District:	
Fill Rate:		Site County:	
Fill Rate Unit:		Lot:	
Tot Fill Area (ha):		Concession:	
Tot Site Area (ha):		Latitude:	
Footprint:		Longitude:	
Tot Aprv Cap (m3):		Easting:	
Contam Atten Zone:		Northing:	

Grndwtr Mntr:
Surf Wtr Mntr:
Air Emis Monitor:
Approved Waste Type:
Client Site Name:
ERC Methodology:
Site Name:
Site Location Details:

Lot 5 GORE GLOUCESTER

UTM Zone:
Data Source:

Service Area:
Page URL:

Ottawa

Site: NATIONAL RESEARCH COUNCIL
MONTREAL ROAD LABS AS. P. M. MONTREAL ROAD OTTAWA ON K1A 0R6

Database:
NPCB

Company Code: O3138A
Industry: NATIONAL RESEARCH COUNCIL
Site Status: FEDERAL FACILITIES (IN USE)
Transaction Date: 2/16/1993
Inspection Date:

--Details--

Label: OR24169
Serial No.:
PCB Type/Code: ASKAREL/INERTEEN
Location: BLDG. M-36
Item/State: TRANSFORMER/FULL
No. of Items: 1
Manufacturer: WESTINGHOUSE
Status: IN-USE
Contents: 803 L

Label: OR44331
Serial No.:
PCB Type/Code: ASKAREL/ASKAREL
Location:
Item/State: CAPACITOR/FULL
No. of Items: 1
Manufacturer:
Status: IN-USE
Contents: 4.5 L

Label: OR44332
Serial No.:
PCB Type/Code: ASKAREL/ASKAREL
Location:
Item/State: CAPACITOR/FULL
No. of Items: 1
Manufacturer:
Status: IN-USE
Contents: 4.5 L

Label: OR44333
Serial No.:
PCB Type/Code: ASKAREL/ASKAREL
Location:
Item/State: CAPACITOR/FULL
No. of Items: 1
Manufacturer:
Status: IN-USE
Contents: 4.5 L

Label: OR44334
Serial No.:
PCB Type/Code: ASKAREL/ASKAREL
Location:

Item/State: CAPACITOR/FULL
No. of Items: 1
Manufacturer:
Status: IN-USE
Contents: 4.5 L

Label: OR44335
Serial No.:
PCB Type/Code: ASKAREL/ASKAREL
Location:
Item/State: CAPACITOR/FULL
No. of Items: 1
Manufacturer:
Status: IN-USE
Contents: 4.5 L

Label: OR44336
Serial No.:
PCB Type/Code: ASKAREL/ASKAREL
Location:
Item/State: CAPACITOR/FULL
No. of Items: 1
Manufacturer:
Status: IN-USE
Contents: 4.5 L

Label: OR24162
Serial No.:
PCB Type/Code: ASKAREL/INERTEEN
Location: BLDG. M-55
Item/State: TRANSFORMER/FULL
No. of Items: 1
Manufacturer: WESTINGHOUSE
Status: IN-USE
Contents: 803 L

Label: OR24163
Serial No.:
PCB Type/Code: ASKAREL/INERTEEN
Location: BLDG. M-55
Item/State: TRANSFORMER/FULL
No. of Items: 1
Manufacturer: WESTINGHOUSE
Status: IN-USE
Contents: 803 L

Label: OR24164
Serial No.:
PCB Type/Code: ASKAREL/INERTEEN
Location: BLDG. M-35
Item/State: TRANSFORMER/FULL
No. of Items: 1
Manufacturer: WESTINGHOUSE
Status: IN-USE
Contents: 803 L

Label: OR24165
Serial No.:
PCB Type/Code: ASKAREL/INERTEEN
Location: BLDG. M-35
Item/State: TRANSFORMER/FULL
No. of Items: 1
Manufacturer: WESTINGHOUSE
Status: IN-USE
Contents: 803 L

Label: OR24166
Serial No.:
PCB Type/Code: ASKAREL/INERTEEN
Location: BLDG. M-36

Item/State: TRANSFORMER/FULL
No. of Items: 1
Manufacturer: WESTINGHOUSE
Status: IN-USE
Contents: 803 L

Label: OR24172
Serial No.:
PCB Type/Code: ASKAREL/INERTEEN

Location:
Item/State: TRANSFORMER/FULL
No. of Items: 1
Manufacturer:
Status: IN-USE
Contents: 803 L

Label: OR24170
Serial No.:
PCB Type/Code: ASKAREL/INERTEEN
Location: BLDG. M-36
Item/State: TRANSFORMER/FULL
No. of Items: 1
Manufacturer: WESTINGHOUSE
Status: IN-USE
Contents: 803 L

Label: OR24167
Serial No.:
PCB Type/Code: ASKAREL/INERTEEN
Location: BLDG. M-36
Item/State: TRANSFORMER/FULL
No. of Items: 1
Manufacturer: WESTINGHOUSE
Status: IN-USE
Contents: 803 L

Label: OR24168
Serial No.:
PCB Type/Code: ASKAREL/INERTEEN
Location: BLDG. M-36
Item/State: TRANSFORMER/FULL
No. of Items: 1
Manufacturer: WESTINGHOUSE
Status: IN-USE
Contents: 803 L

Site: NATIONAL RESEARCH COUNCIL
Bldg. M19 Montreal Rd. Labs A. S. P. M. Montreal Rd Ottawa ON

Database:
NPCB

Company Code: O3138
Industry: National Research Council
Site Status: Stored for Future Use
Transaction Date: 5/5/1993
Inspection Date: 5/5/1993

--Details--

Label:
Serial No.:
PCB Type/Code: Askarel/Askarel
Location: Building M- 51
Item/State:
No. of Items:
Manufacturer:
Status: In-Use
Contents:

Label:

Serial No.:
PCB Type/Code: Askarel/Askarel
Location: BLDG. M- 51
Item/State:
No. of Items:
Manufacturer:
Status: Stored for future use
Contents:

Label:
Serial No.:
PCB Type/Code: Askarel/Askarel
Location:
Item/State:
No. of Items:
Manufacturer:
Status: Stored for future use
Contents:

Label:
Serial No.:
PCB Type/Code: Askarel/Askarel
Location: QUONSET HUT M- 19
Item/State:
No. of Items:
Manufacturer:
Status: Stored for future use
Contents:

Label:
Serial No.:
PCB Type/Code: Askarel/Askarel
Location: IN STORAGE BLDG. MRL - 26C
Item/State:
No. of Items:
Manufacturer:
Status: Stored for disposal
Contents:

Site: NATIONAL RESEARCH COUNCIL
Montreal Road Labs A. S. P. M. Montreal Road Ottawa ON

Database:
NPCB

Company Code: O3138A
Industry: National Research Council
Site Status: In- Use
Transaction Date: 12/18/1991
Inspection Date:

--Details--

Label:
Serial No.:
PCB Type/Code: Askarel/Askarel
Location: BLDG. M- 19
Item/State:
No. of Items:
Manufacturer:
Status: In-Use
Contents:

Label:
Serial No.:
PCB Type/Code: Askarel/Inerteen
Location: BLDG. M- 35
Item/State:
No. of Items:
Manufacturer:
Status: In-Use

Contents:

Label:

Serial No.:
PCB Type/Code: Askarel/Inerteen
Location: BLDG. M- 36
Item/State:
No. of Items:
Manufacturer:
Status: In-Use
Contents:

Label:

Serial No.:
PCB Type/Code: Askarel/Inerteen
Location: BLDG. M- 55
Item/State:
No. of Items:
Manufacturer:
Status: In-Use
Contents:

Site: NATIONAL RESEARCH COUNCIL
ASPM; MONTREAL ROAD LABS NRC MONTREAL RD. - IN USE OTTAWA ON K1A OR6

Database:
NPCB

Company Code: O3138A
Industry: National Research Council
Site Status:
Transaction Date: 2/16/1993
Inspection Date:

--Details--

Label:

Serial No.:
PCB Type/Code: Askarel
Location:
Item/State:
No. of Items:
Manufacturer:
Status: In-Use
Contents: 4.50 L

Label:

Serial No.:
PCB Type/Code: Inerteen
Location:
Item/State:
No. of Items:
Manufacturer:
Status: In-Use
Contents: 803.00 L

Site: NATIONAL RESEARCH COUNCIL
BUILDING-19/ASPM MONTREAL ROAD OTTAWA ON K1A OR6

Database:
NPCB

Company Code: O3164
Industry: NATIONAL RESEARCH COUNCIL
Site Status: ITEMS SENT TO SWAN HILLS
Transaction Date: 11/10/1996
Inspection Date:

Site: NATIONAL RESEARCH COUNCIL
MONTREAL ROAD; BUILDING -19/ASPM PCB STORAGE M-26 AT M.R.L. OTTAWA ON K1A OR6

Database:
NPCB

Company Code: O3164
Industry: National Research Council
Site Status:
Transaction Date: 2/16/1993
Inspection Date:

Site: NATIONAL RESEARCH COUNCIL CANADA
PLANT ENG. SERVICES BRANCH; BLDG.M19, MONTREAL RD. OTTAWA ON K1A 0R6

Database:
NPCB

Company Code: O3138
Industry: National Research Council
Site Status:
Transaction Date: 5/30/1990
Inspection Date:

Site: NATIONAL RESEARCH COUNCIL
A.S.P.M.; BLDG.M19, MONTREAL RD. LABS. NRC MONTREAL RD - PCB STORAGE; M-26 OTTAWA ON K1A 0R6

Database:
NPCB

Company Code: O3138
Industry: National Research Council
Site Status:
Transaction Date: 12/29/1994
Inspection Date: 5/5/1993

--Details--

Label:
Serial No.:
PCB Type/Code: Askarel
Location:
Item/State:
No. of Items:
Manufacturer:
Status: Stored for future use
Contents: 40.00 L

Label:
Serial No.:
PCB Type/Code: Unknown concentration
Location:
Item/State:
No. of Items:
Manufacturer:
Status: Stored for Disposal
Contents: 50.00 L

Label:
Serial No.:
PCB Type/Code: Askarel
Location:
Item/State:
No. of Items:
Manufacturer:
Status: Stored for Disposal
Contents: 53.00 L

Label:
Serial No.:
PCB Type/Code: Askarel
Location:
Item/State:
No. of Items:
Manufacturer:
Status: Stored for Disposal
Contents: 60.00 L

Label:

Serial No.:
PCB Type/Code: Askarel
Location:
Item/State:
No. of Items:
Manufacturer:
Status: Stored for Disposal
Contents: 65.00 L

Label:
Serial No.:
PCB Type/Code: Askarel
Location:
Item/State:
No. of Items:
Manufacturer:
Status: Stored for future use
Contents: 75.00 L

Label:
Serial No.:
PCB Type/Code: Askarel
Location:
Item/State:
No. of Items:
Manufacturer:
Status: Stored for Disposal
Contents: 108.60 L

Label:
Serial No.:
PCB Type/Code: Askarel
Location:
Item/State:
No. of Items:
Manufacturer:
Status: Stored for Disposal
Contents: 120.00 KG

Label:
Serial No.:
PCB Type/Code: Askarel
Location:
Item/State:
No. of Items:
Manufacturer:
Status: Stored for Disposal
Contents: 132.00 KG

Label:
Serial No.:
PCB Type/Code: Askarel
Location:
Item/State:
No. of Items:
Manufacturer:
Status: Stored for Disposal
Contents: 145.00 L

Label:
Serial No.:
PCB Type/Code: Low 50 - 10,000 ppm
Location:
Item/State:
No. of Items:
Manufacturer:
Status: Stored for Disposal
Contents: 200.00 L

Label:

Serial No.:
PCB Type/Code: Low 50 - 10,000 ppm
Location:
Item/State:
No. of Items:
Manufacturer:
Status: Stored for Disposal
Contents: 205.00 L

Label:
Serial No.:
PCB Type/Code: Unknown concentration
Location:
Item/State:
No. of Items:
Manufacturer:
Status: Stored for Disposal
Contents: 205.00 L

Label:
Serial No.:
PCB Type/Code: Askarel
Location:
Item/State:
No. of Items:
Manufacturer:
Status: Stored for future use
Contents: 236.08 L

Label:
Serial No.:
PCB Type/Code: Unknown concentration
Location:
Item/State:
No. of Items:
Manufacturer:
Status: Stored for Disposal
Contents: 250.00 KG

Label:
Serial No.:
PCB Type/Code: Askarel
Location:
Item/State:
No. of Items:
Manufacturer:
Status: Stored for Disposal
Contents: 252.00 KG

Label:
Serial No.:
PCB Type/Code: Unknown concentration
Location:
Item/State:
No. of Items:
Manufacturer:
Status: Stored for Disposal
Contents: 256.25 KG

Label:
Serial No.:
PCB Type/Code: Askarel
Location:
Item/State:
No. of Items:
Manufacturer:
Status: Stored for Disposal
Contents: 282.00 KG

Label:

Serial No.:
PCB Type/Code: Unknown concentration
Location:
Item/State:
No. of Items:
Manufacturer:
Status: Stored for future use
Contents: 300.00 KG

Label:
Serial No.:
PCB Type/Code: Askarel
Location:
Item/State:
No. of Items:
Manufacturer:
Status: Stored for Disposal
Contents: 448.00 KG

Label:
Serial No.:
PCB Type/Code: Askarel
Location:
Item/State:
No. of Items:
Manufacturer:
Status: Stored for future use
Contents: 505.00 L

Label:
Serial No.:
PCB Type/Code: Unknown concentration
Location:
Item/State:
No. of Items:
Manufacturer:
Status: Stored for future use
Contents: 512.50 KG

Label:
Serial No.:
PCB Type/Code: Unknown concentration
Location:
Item/State:
No. of Items:
Manufacturer:
Status: Stored for future use
Contents: 1200.00 L

Label:
Serial No.:
PCB Type/Code: Askarel
Location:
Item/State:
No. of Items:
Manufacturer:
Status: Stored for Disposal
Contents: 0.00 L

Label:
Serial No.:
PCB Type/Code: Inerteen
Location:
Item/State:
No. of Items:
Manufacturer:
Status: Stored for Disposal
Contents: 0.00 L

Label:

Serial No.:
PCB Type/Code: Askarel
Location:
Item/State:
No. of Items:
Manufacturer:
Status: Stored for Disposal
Contents: 1.50 L

Label:
Serial No.:
PCB Type/Code: Unknown concentration
Location:
Item/State:
No. of Items:
Manufacturer:
Status: Stored for Disposal
Contents: 1.88 KG

Label:
Serial No.:
PCB Type/Code: Askarel
Location:
Item/State:
No. of Items:
Manufacturer:
Status: Stored for Disposal
Contents: 2.00 KG

Label:
Serial No.:
PCB Type/Code: Askarel
Location:
Item/State:
No. of Items:
Manufacturer:
Status: Stored for Disposal
Contents: 2.00 L

Label:
Serial No.:
PCB Type/Code: Askarel
Location:
Item/State:
No. of Items:
Manufacturer:
Status: Stored for Disposal
Contents: 4.50 L

Label:
Serial No.:
PCB Type/Code: Askarel
Location:
Item/State:
No. of Items:
Manufacturer:
Status: Stored for future use
Contents: 4.50 L

Label:
Serial No.:
PCB Type/Code: Askarel
Location:
Item/State:
No. of Items:
Manufacturer:
Status: Stored for Disposal
Contents: 5.00 L

Label:

Serial No.:
PCB Type/Code: Askarel
Location:
Item/State:
No. of Items:
Manufacturer:
Status: In-Use
Contents: 6.60 L

Label:
Serial No.:
PCB Type/Code: Askarel
Location:
Item/State:
No. of Items:
Manufacturer:
Status: Stored for Disposal
Contents: 6.60 L

Label:
Serial No.:
PCB Type/Code: Askarel
Location:
Item/State:
No. of Items:
Manufacturer:
Status: Stored for future use
Contents: 6.60 L

Label:
Serial No.:
PCB Type/Code: Askarel
Location:
Item/State:
No. of Items:
Manufacturer:
Status: Stored for Disposal
Contents: 7.89 L

Label:
Serial No.:
PCB Type/Code: Askarel
Location:
Item/State:
No. of Items:
Manufacturer:
Status: Stored for Disposal
Contents: 10.00 L

Label:
Serial No.:
PCB Type/Code: Askarel
Location:
Item/State:
No. of Items:
Manufacturer:
Status: Stored for Disposal
Contents: 18.00 L

Label:
Serial No.:
PCB Type/Code: Askarel
Location:
Item/State:
No. of Items:
Manufacturer:
Status: Stored for Disposal
Contents: 18.10 L

Label:

Serial No.:
PCB Type/Code: Askarel
Location:
Item/State:
No. of Items:
Manufacturer:
Status: Stored for Disposal
Contents: 20.00 L

Label:
Serial No.:
PCB Type/Code: Askarel
Location:
Item/State:
No. of Items:
Manufacturer:
Status: Stored for Disposal
Contents: 40.00 L

Site: NATIONAL RESEARCH COUNCIL
BLDG.M19. MONTREAL RD. LABS A.S.P.M. MONTREAL RD OTTAWA ON K1A 0R6

Database:
NPCB

Company Code: O3138
Industry: NATIONAL RESEARCH COUNCIL
Site Status: ITEMS SENT TO SWAN HILLS
Transaction Date: 6/15/1999
Inspection Date: 5/5/1993

--Details--

Label: OR14394
Serial No.:
PCB Type/Code: ASKAREL/ASKAREL
Location:
Item/State: CAPACITOR/FULL
No. of Items: 1
Manufacturer:
Status: STORED FOR FUTURE USE
Contents: 6.6 L

Label: OR14352
Serial No.:
PCB Type/Code: ASKAREL/ASKAREL
Location:
Item/State: CAPACITOR/FULL
No. of Items: 1
Manufacturer:
Status: IN-USE
Contents: 6.6 L

Label: OR14356
Serial No.:
PCB Type/Code: ASKAREL/ASKAREL
Location:
Item/State: CAPACITOR/FULL
No. of Items: 1
Manufacturer:
Status: IN-USE
Contents: 6.6 L

Label: OR14396
Serial No.:
PCB Type/Code: ASKAREL/ASKAREL
Location:
Item/State: CAPACITOR/FULL
No. of Items: 1
Manufacturer:
Status: STORED FOR FUTURE USE

Contents: 6.6 L
Label: OR14397
Serial No.:
PCB Type/Code: ASKAREL/ASKAREL
Location:
Item/State: CAPACITOR/FULL
No. of Items: 1
Manufacturer:
Status: STORED FOR FUTURE USE
Contents: 6.6 L

Label: OR14398
Serial No.:
PCB Type/Code: ASKAREL/ASKAREL
Location:
Item/State: CAPACITOR/FULL
No. of Items: 1
Manufacturer:
Status: STORED FOR FUTURE USE
Contents: 4.5 L

Label: OR14399
Serial No.:
PCB Type/Code: ASKAREL/ASKAREL
Location:
Item/State: CAPACITOR/FULL
No. of Items: 1
Manufacturer:
Status: STORED FOR FUTURE USE
Contents: 4.5 L

Label: OR14401
Serial No.:
PCB Type/Code: ASKAREL/ASKAREL
Location:
Item/State: CAPACITOR/FULL
No. of Items: 1
Manufacturer:
Status: STORED FOR FUTURE USE
Contents: 4.5 L

Label: OR14353
Serial No.:
PCB Type/Code: ASKAREL/ASKAREL
Location:
Item/State: CAPACITOR/FULL
No. of Items: 1
Manufacturer:
Status: IN-USE
Contents: 6.6 L

Label: OR14354
Serial No.:
PCB Type/Code: ASKAREL/ASKAREL
Location:
Item/State: CAPACITOR/FULL
No. of Items: 1
Manufacturer:
Status: IN-USE
Contents: 6.6 L

Label: OR14351
Serial No.: Pallet 1
PCB Type/Code: ASKAREL/ASKAREL
Location:
Item/State: CAPACITOR/FULL
No. of Items: 1
Manufacturer:
Status: STORED FOR DISPOSAL

Contents: 4.5 L

Site: NATIONAL RESEARCH COUNCIL CANADA
BUILDING M-51 MONTREAL ROAD OTTAWA ON

Database:
OPCB

Year: 1992
Site Number: 40288A242
Name Owner:
Additional Site Information:

Site: NATIONAL RESEARCH COUNCIL CANADA BUILD M 19
MONTREAL RD BUILDING V-61 OTTAWA ON

Database:
PRT

Location ID: 10892
Type: private
Expiry Date:
Capacity (L): 13638.00
Licence #: 0001041623

Site: DIRECTOR ST LAURENT REGION
NRC MONTREAL RD BLOCK M39 OTTAWA ON

Database:
PRT

Location ID: 11025
Type: private
Expiry Date:
Capacity (L): 4500.00
Licence #: 0001048775

Site: GVT. OF CANADA, NATIONAL RESEARCH
COUNCIL, MONTREAL ROAD COMPLEX M54 OTTAWA ON K1A 0R6

Database:
REC

ID:
Company ID:
Receiver No: RRPCB1010
County Out:
Mail Addr:
Site PO Box:
Rec Div:
Rec Op Div:
Rec Op Name:
Site Bldg:
Facility Type:
Approval Yrs: 1994; 1995; 1996; 1997; 1998; 1999; 2000; 2001; 2002; 2006; 2007; 2008

Phone No:
Province In: ON
Province Out:
Co Admin:
Choice of Contact:

**1999 Receiver Waste
Information Details**

Waste Code: 243
Waste Desc: PCB'S

Site: GVT. OF CANADA, NATIONAL RES. COUNC.
M51 MONTREAL ROAD OTTAWA ON K1A 0R6

Database:
REC

ID:
Company ID:
Receiver No: RRPCB0830
County Out:
Mail Addr:
Site PO Box:
Rec Div:
Rec Op Div:
Rec Op Name:

Phone No:
Province In: ON
Province Out:
Co Admin:
Choice of Contact:

Site Bldg:
Facility Type:
Approval Yrs:

1990; 1992; 1995; 1996; 1997; 1998; 1999; 2000; 2001; 2002; 2006; 2007; 2008

Site:
at Montreal Rd Ottawa ON

Database:
SPL

Ref No: 6503-BKFQDQ
Site No: NA
Incident Dt: 2020/01/02
Year:
Incident Cause:
Incident Event: Unknown / N/A
Contaminant Code: 12
Contaminant Name: GASOLINE
Contaminant Limit 1:
Contam Limit Freq 1:
Contaminant UN No 1: 1203
Environment Impact:
Nature of Impact:
Receiving Medium:
Receiving Env: Surface Water
MOE Response: No
Dt MOE Arvl on Scn:
MOE Reported Dt: 2020/01/02
Dt Document Closed:
Incident Reason: Unknown / N/A
Site Name: Hillside Drive<UNOFFICIAL>
Site County/District:
Site Geo Ref Meth:
Incident Summary: CofOttawa: gasoline spill
Contaminant Qty: 0 other - see incident description

Discharger Report:
Material Group:
Health/Env Conseq: 0 - No Impact
Client Type:
Sector Type: Unknown / N/A
Agency Involved:
Nearest Watercourse:
Site Address: at Montreal Rd
Site District Office: Ottawa
Site Postal Code:
Site Region: Eastern
Site Municipality: Ottawa
Site Lot:
Site Conc:
Northing:
Easting:
Site Geo Ref Accu:
Site Map Datum:
SAC Action Class: Pollution Hotline Calls
Source Type: Unknown / N/A

Site:
Vanier Parkway from Montreal Road to Riverside Drive Ottawa ON

Database:
SPL

Ref No: 2716-AB52J5
Site No: NA
Incident Dt: 2016/06/20
Year:
Incident Cause:
Incident Event: Unknown / N/A
Contaminant Code: 41
Contaminant Name: SOAP/WATER MIXTURE
Contaminant Limit 1:
Contam Limit Freq 1:
Contaminant UN No 1:
Environment Impact:
Nature of Impact:
Receiving Medium:
Receiving Env: Land
MOE Response: No
Dt MOE Arvl on Scn:
MOE Reported Dt: 2016/06/20
Dt Document Closed:
Incident Reason: Unknown / N/A
Site Name: along Vanier Parkway<UNOFFICIAL>
Site County/District:
Site Geo Ref Meth:
Incident Summary: Ottawa 311: soap PIR to roadway
Contaminant Qty: 0 other - see incident description

Discharger Report:
Material Group:
Health/Env Conseq:
Client Type:
Sector Type: Unknown / N/A
Agency Involved:
Nearest Watercourse:
Site Address: Vanier Parkway from Montreal Road to Riverside Drive
Site District Office:
Site Postal Code:
Site Region:
Site Municipality: Ottawa
Site Lot:
Site Conc:
Northing:
Easting:
Site Geo Ref Accu:
Site Map Datum:
SAC Action Class: Land Spills
Source Type:

Site: Tomlinson Environmental Services Ltd.
Carp Ottawa ON NA

Database:
SPL

Ref No: 5601-9YDPU5
Site No: 2865-5FNRSF
Incident Dt: 7/12/2015
Year:
Incident Cause:
Incident Event:
Contaminant Code: 31
Contaminant Name: SMOKE
Contaminant Limit 1:
Contam Limit Freq 1:
Contaminant UN No 1:
Environment Impact:
Nature of Impact:
Receiving Medium:
Receiving Env:
MOE Response: Yes
Dt MOE Arvl on Scn: 7/16/2015
MOE Reported Dt: 7/13/2015
Dt Document Closed: 9/16/2015
Incident Reason: Unknown / N/A
Site Name: 106 Westhunt Drive
Site County/District:
Site Geo Ref Meth: NA
Incident Summary: Minor fire at waste transfer station
Contaminant Qty: 0 other - see incident description

Discharger Report:
Material Group:
Health/Env Conseq:
Client Type:
Sector Type: Unknown / N/A
Agency Involved:
Nearest Watercourse:
Site Address: Carp
Site District Office:
Site Postal Code: NA
Site Region:
Site Municipality: Ottawa
Site Lot:
Site Conc:
Northing: 5016191
Easting: 423717
Site Geo Ref Accu: NA
Site Map Datum: NAD83
SAC Action Class: Air Spills - Fires
Source Type:

Site: Tomlinson Environmental Services Ltd.
Ottawa ON

Database:
SPL

Ref No: 0701-9KKJ43
Site No: NA
Incident Dt: 2014/05/29
Year:
Incident Cause: Unknown / N/A
Incident Event:
Contaminant Code: 15
Contaminant Name: OIL (PETROLEUM BASED, NOT SPECIFIED)
Contaminant Limit 1:
Contam Limit Freq 1:
Contaminant UN No 1:
Environment Impact: Not Anticipated
Nature of Impact: Other Impact(s); Soil Contamination
Receiving Medium:
Receiving Env:
MOE Response: No Field Response
Dt MOE Arvl on Scn:
MOE Reported Dt: 2014/05/29
Dt Document Closed: 2014/11/07
Incident Reason: Unknown / N/A
Site Name: 5555 power Road<UNOFFICIAL>
Site County/District:
Site Geo Ref Meth:
Incident Summary: Tomlinson Env: 100L oily water to lot, clnd
Contaminant Qty: 100 L

Discharger Report:
Material Group:
Health/Env Conseq:
Client Type: Unknown / N/A
Sector Type:
Agency Involved:
Nearest Watercourse:
Site Address:
Site District Office:
Site Postal Code:
Site Region:
Site Municipality: Ottawa
Site Lot:
Site Conc:
Northing:
Easting:
Site Geo Ref Accu:
Site Map Datum:
SAC Action Class: Land Spills
Source Type:

Site: Dan Wright Equipment Rentals Ltd.
Montreal Road (East of Hwy 174) Ottawa ON

Database:
SPL

Ref No: 2712-7X7NMY
Site No:
Incident Dt:
Year:
Incident Cause: Other Discharges
Incident Event:
Contaminant Code: 44
Contaminant Name: SEWAGE,RAW UNCHLORINATED
Contaminant Limit 1:

Discharger Report:
Material Group:
Health/Env Conseq:
Client Type:
Sector Type: Motor Vehicle
Agency Involved:
Nearest Watercourse:
Site Address:
Site District Office:

Contam Limit Freq 1:
Contaminant UN No 1:
Environment Impact: Confirmed
Nature of Impact: Other Impact(s); Surface Water Pollution
Receiving Medium:
Receiving Env:
MOE Response:
Dt MOE Arvl on Scn:
MOE Reported Dt: 10/26/2009
Dt Document Closed:
Incident Reason:
Site Name: Leaky Sewage Truck<UNOFFICIAL>
Site County/District:
Site Geo Ref Meth:
Incident Summary: Manotick Pumping: 1000 gallons Raw Sewage to Ditch, cln
Contaminant Qty: 3800 L

Site Postal Code:
Site Region:
Site Municipality:
Site Lot:
Site Conc:
Northing:
Easting:
Site Geo Ref Accu:
Site Map Datum:
SAC Action Class: Watercourse Spills
Source Type:

Site: **PAUL'S BACKHOE SERVICE**
HWY 34 NORTH 5 - 5.5 MILES NORTH OF HWY 417 EAST 333 CHAMPLAIN ST., HAWKESBURY, ONT. OTTAWA CITY ON

Database:
SPL

Ref No: 224046
Site No:
Incident Dt: 4/15/2002
Year:
Incident Cause: UNKNOWN
Incident Event:
Contaminant Code:
Contaminant Name:
Contaminant Limit 1:
Contam Limit Freq 1:
Contaminant UN No 1:
Environment Impact: POSSIBLE
Nature of Impact: Soil contamination
Receiving Medium: LAND / WATER
Receiving Env:
MOE Response:
Dt MOE Arvl on Scn:
MOE Reported Dt: 4/15/2002
Dt Document Closed:
Incident Reason: UNKNOWN
Site Name:
Site County/District:
Site Geo Ref Meth:
Incident Summary: PAUL'S BACKHOE SERVICE SPILL UNKNOWN VOL OF GAS & WATER, CONTAINED
Contaminant Qty:

Discharger Report:
Material Group:
Health/Env Conseq:
Client Type:
Sector Type:
Agency Involved:
Nearest Watercourse:
Site Address:
Site District Office:
Site Postal Code:
Site Region:
Site Municipality: 20107
Site Lot:
Site Conc:
Northing:
Easting:
Site Geo Ref Accu:
Site Map Datum:
SAC Action Class:
Source Type:

Site: **STINSON FUELS**
CONNAUGHT RIFLE RANGES TANK TRUCK (CARGO) OTTAWA ON

Database:
SPL

Ref No: 183235
Site No:
Incident Dt: 7/7/2000
Year:
Incident Cause: VALVE/FITTING LEAK OR FAILURE
Incident Event:
Contaminant Code:
Contaminant Name:
Contaminant Limit 1:
Contam Limit Freq 1:
Contaminant UN No 1:
Environment Impact: NOT ANTICIPATED
Nature of Impact:
Receiving Medium: LAND
Receiving Env:
MOE Response:
Dt MOE Arvl on Scn:

Discharger Report:
Material Group:
Health/Env Conseq:
Client Type:
Sector Type:
Agency Involved:
Nearest Watercourse:
Site Address:
Site District Office:
Site Postal Code:
Site Region:
Site Municipality: 20107
Site Lot:
Site Conc:
Northing:
Easting:
Site Geo Ref Accu:

MOE Reported Dt: 7/7/2000 **Site Map Datum:**
Dt Document Closed: **SAC Action Class:**
Incident Reason: EQUIPMENT FAILURE **Source Type:**
Site Name:
Site County/District:
Site Geo Ref Meth:
Incident Summary: STINSON FUELS: 10-15L GAS TO CEMENT. CONTAINED ANDCLEANED.SHUT-OFF PROBLEM
Contaminant Qty:

Site: STINSON FUELS
OXFORD MILL, GENERAL STORE BOX. 112. R.R. 2 TANK TRUCK (CARGO) OTTAWA ON

Database:
SPL

Ref No: 182257 **Discharger Report:**
Site No: **Material Group:**
Incident Dt: 6/15/2000 **Health/Env Conseq:**
Year: **Client Type:**
Incident Cause: VALVE/FITTING LEAK OR FAILURE **Sector Type:**
Incident Event: **Agency Involved:**
Contaminant Code: **Nearest Watercourse:**
Contaminant Name: **Site Address:**
Contaminant Limit 1: **Site District Office:**
Contam Limit Freq 1: **Site Postal Code:**
Contaminant UN No 1: **Site Region:**
Environment Impact: NOT ANTICIPATED **Site Municipality:** 20107
Nature of Impact: **Site Lot:**
Receiving Medium: LAND **Site Conc:**
Receiving Env: **Northing:**
MOE Response: **Easting:**
Dt MOE Arvl on Scn: **Site Geo Ref Accu:**
MOE Reported Dt: 6/15/2000 **Site Map Datum:**
Dt Document Closed: **SAC Action Class:**
Incident Reason: OTHER **Source Type:**
Site Name:
Site County/District:
Site Geo Ref Meth:
Incident Summary: STINSON FUELS: 35 LITRES GAS TO PAD. CONTAINED ANDCLEANED. TRUCK PROBLEM.
Contaminant Qty:

Site: QUEENSWAY TANK LINES
CARLETON PLACE TANK TRUCK (CARGO) OTTAWA CITY ON

Database:
SPL

Ref No: 52979 **Discharger Report:**
Site No: **Material Group:**
Incident Dt: 6/24/1991 **Health/Env Conseq:**
Year: **Client Type:**
Incident Cause: PIPE/HOSE LEAK **Sector Type:**
Incident Event: **Agency Involved:**
Contaminant Code: **Nearest Watercourse:**
Contaminant Name: **Site Address:**
Contaminant Limit 1: **Site District Office:**
Contam Limit Freq 1: **Site Postal Code:**
Contaminant UN No 1: **Site Region:**
Environment Impact: NOT ANTICIPATED **Site Municipality:** 20101
Nature of Impact: **Site Lot:**
Receiving Medium: LAND **Site Conc:**
Receiving Env: **Northing:**
MOE Response: **Easting:**
Dt MOE Arvl on Scn: **Site Geo Ref Accu:**
MOE Reported Dt: 6/25/1991 **Site Map Datum:**
Dt Document Closed: **SAC Action Class:**
Incident Reason: EQUIPMENT FAILURE **Source Type:**
Site Name:
Site County/District:
Site Geo Ref Meth:
Incident Summary: QUEENSWAY TANK LINES- 10LGASOLINE TO PAVEMENT FROMHOSE FITTING.
Contaminant Qty:

Site: UNKNOWN
BEHIND CAYEN'S GROCER IN MONTREAL PLAZA ON MONTREAL RD OTTAWA CITY ON

Database:
SPL

Ref No: 23272
Site No:
Incident Dt: 8/6/1989
Year:
Incident Cause: PIPE/HOSE LEAK
Incident Event:
Contaminant Code:
Contaminant Name:
Contaminant Limit 1:
Contam Limit Freq 1:
Contaminant UN No 1:
Environment Impact:
Nature of Impact:
Receiving Medium: LAND
Receiving Env:
MOE Response:
Dt MOE Arvl on Scn:
MOE Reported Dt: 8/7/1989
Dt Document Closed:
Incident Reason: UNKNOWN
Site Name:
Site County/District:
Site Geo Ref Meth:
Incident Summary: RADIATOR FLUID OR BATTERYACID TO DIRT PARKING LOT BEHIND CAYEN'S GROCER.
Contaminant Qty:

Discharger Report:
Material Group:
Health/Env Conseq:
Client Type:
Sector Type:
Agency Involved:
Nearest Watercourse:
Site Address:
Site District Office:
Site Postal Code:
Site Region:
Site Municipality: 20101
Site Lot:
Site Conc:
Northing:
Easting:
Site Geo Ref Accu:
Site Map Datum:
SAC Action Class:
Source Type:

Site: TEXACO
BULK PLANT BULK STATION OTTAWA CITY ON

Database:
SPL

Ref No: 14969
Site No:
Incident Dt: 2/18/1989
Year:
Incident Cause: VALVE/FITTING LEAK OR FAILURE
Incident Event:
Contaminant Code:
Contaminant Name:
Contaminant Limit 1:
Contam Limit Freq 1:
Contaminant UN No 1:
Environment Impact:
Nature of Impact:
Receiving Medium: LAND
Receiving Env:
MOE Response:
Dt MOE Arvl on Scn:
MOE Reported Dt: 2/18/1989
Dt Document Closed:
Incident Reason: EQUIPMENT FAILURE
Site Name:
Site County/District:
Site Geo Ref Meth:
Incident Summary: TEXACO - 800 LTR. DIESEL TO CONCRETE AT BULK PLANTCONTAINED.
Contaminant Qty:

Discharger Report:
Material Group:
Health/Env Conseq:
Client Type:
Sector Type:
Agency Involved:
Nearest Watercourse:
Site Address:
Site District Office:
Site Postal Code:
Site Region:
Site Municipality: 20101
Site Lot:
Site Conc:
Northing:
Easting:
Site Geo Ref Accu:
Site Map Datum:
SAC Action Class:
Source Type:

Site: TEXACO
ABOVE ADDRESS TANK TRUCK (CARGO) VANIER CITY ON

Database:
SPL

Ref No: 12584
Site No:
Incident Dt: 12/1/1988
Year:

Discharger Report:
Material Group:
Health/Env Conseq:
Client Type:

Incident Cause:	OTHER CONTAINER LEAK	Sector Type:	
Incident Event:		Agency Involved:	
Contaminant Code:		Nearest Watercourse:	
Contaminant Name:		Site Address:	
Contaminant Limit 1:		Site District Office:	
Contam Limit Freq 1:		Site Postal Code:	
Contaminant UN No 1:		Site Region:	
Environment Impact:		Site Municipality:	20102
Nature of Impact:		Site Lot:	
Receiving Medium:	LAND	Site Conc:	
Receiving Env:		Northing:	
MOE Response:		Easting:	
Dt MOE Arvl on Scn:		Site Geo Ref Accu:	
MOE Reported Dt:	12/8/1988	Site Map Datum:	
Dt Document Closed:		SAC Action Class:	
Incident Reason:	EQUIPMENT FAILURE	Source Type:	
Site Name:			
Site County/District:			
Site Geo Ref Meth:			
Incident Summary:	HOME HEATING FUEL DEALER		
Contaminant Qty:			

Site:	denied s. 21(1) Ottawa ON	Database:	SPL
Ref No:	3017-6BEK8K	Discharger Report:	0
Site No:		Material Group:	Oil
Incident Dt:	4/13/2005	Health/Env Conseq:	
Year:		Client Type:	
Incident Cause:	Tank (Above Ground) Leak	Sector Type:	Other
Incident Event:		Agency Involved:	
Contaminant Code:		Nearest Watercourse:	
Contaminant Name:	FURNACE OIL	Site Address:	
Contaminant Limit 1:		Site District Office:	Ottawa
Contam Limit Freq 1:		Site Postal Code:	
Contaminant UN No 1:		Site Region:	
Environment Impact:	Not Anticipated	Site Municipality:	Ottawa
Nature of Impact:	Soil Contamination	Site Lot:	
Receiving Medium:	Land	Site Conc:	
Receiving Env:		Northing:	
MOE Response:		Easting:	
Dt MOE Arvl on Scn:		Site Geo Ref Accu:	
MOE Reported Dt:	4/13/2005	Site Map Datum:	
Dt Document Closed:		SAC Action Class:	M.C.B.S. - Fuel Safety; Spill to Land
Incident Reason:	Equipment Failure	Source Type:	
Site Name:	denied s. 21(1)		
Site County/District:			
Site Geo Ref Meth:			
Incident Summary:	TSSA: furnace oil to soil		
Contaminant Qty:			

Site:	Tomlinson Environmental Services Ltd. Carp Ottawa ON K1G 1H3	Database:	WDS
Approval No:	A461010	Total Area (ha):	
Mob Unit Cert No:		Landfill Cap (m³):	
EBR Registry No:		Transfer Area (ha):	
Status:	Approved	Transfer Cap (m³):	
Facility Type:		Transfer Cert No:	
Record Type:	ECA	Inciner. Area (ha):	
Link Source:	IDS	Inciner. Cap (t):	
Project Type:	WASTE DISPOSAL SITES	Process Area (m²):	
Application Status:		Process Cap (m³/d):	
Issue Date:	2017-06-09	Process Vol (m³):	
Input Date:		Process Feed (m³):	
Date Received:		Site Concession:	
Est Closure Date:		Site Region/County:	

Mobile Capacity:
Mobile Units:
Mobile Description:
Prop City:
Prop Postal:
Prop Phone:
Serial Link:
Approval Type: ECA-WASTE DISPOSAL SITES
Proponent:
Prop Address:
Proponent County/District:
Full Address: Carp
Site Lot:
Waste Class Code:
Waste Class:
Waste Type:
Waste Type Other:
Waste Description:
Landfill Monitoring:
Landfill Ctrl Type:
Site Closing Description:
Project Description:
Municipalities Served:
Approval Description:
Other Approvals/Permits:
PDF URL: <https://www.accessenvironment.ene.gov.on.ca/instruments/6468-A4CR4U-14.pdf>
PDF Site Location:

SWP Area Name:
MOE District:
District Office:
Latitude:
Longitude:
Geometry X:
Geometry Y:

Site: Tomlinson Environmental Services Ltd.
 Carp Ottawa ON K0A 1L0

Database:
 WDS

Approval No: A461010
Mob Unit Cert No:
EBR Registry No:
Status: Revoked and/or Replaced
Facility Type:
Record Type: ECA
Link Source: IDS
Project Type: WASTE DISPOSAL SITES
Application Status:
Issue Date: 2011-02-02
Input Date:
Date Received:
Est Closure Date:
Mobile Capacity:
Mobile Units:
Mobile Description:
Prop City:
Prop Postal:
Prop Phone:
Serial Link:
Approval Type: ECA-WASTE DISPOSAL SITES
Proponent:
Prop Address:
Proponent County/District:
Full Address: Carp
Site Lot:
Waste Class Code:
Waste Class:
Waste Type:
Waste Type Other:
Waste Description:
Landfill Monitoring:
Landfill Ctrl Type:
Site Closing Description:
Project Description:
Municipalities Served:
Approval Description:

Total Area (ha):
Landfill Cap (m³):
Transfer Area (ha):
Transfer Cap (m³):
Transfer Cert No:
Inciner. Area (ha):
Inciner. Cap (t):
Process Area (m³):
Process Cap (m³/d):
Process Vol (m³):
Process Feed (m³):
Site Concession:
Site Region/County: Mississippi Valley
SWP Area Name: Ottawa
MOE District:
District Office:
Latitude:
Longitude:
Geometry X:
Geometry Y:

Other Approvals/Permits:
PDF URL:
PDF Site Location:

Site: Tomlinson Environmental Services Ltd.
Carp Ottawa ON K0A 1L0

Database:
WDS

Approval No: A461010
Mob Unit Cert No:
EBR Registry No:
Status: Revoked and/or Replaced
Facility Type:
Record Type: ECA
Link Source: IDS
Project Type: WASTE DISPOSAL SITES
Application Status:
Issue Date: 2011-02-02
Input Date:
Date Received:
Est Closure Date:
Mobile Capacity:
Mobile Units:
Mobile Description:
Prop City:
Prop Postal:
Prop Phone:
Serial Link:
Approval Type: ECA-WASTE DISPOSAL SITES
Proponent:
Prop Address:
Proponent County/District:
Full Address: Carp
Site Lot:
Waste Class Code:
Waste Class:
Waste Type:
Waste Type Other:
Waste Description:
Landfill Monitoring:
Landfill Ctrl Type:
Site Closing Description:
Project Description:
Municipalities Served:
Approval Description:
Other Approvals/Permits:
PDF URL:
PDF Site Location:

Total Area (ha):
Landfill Cap (m³):
Transfer Area (ha):
Transfer Cap (m³):
Transfer Cert No:
Inciner. Area (ha):
Inciner. Cap (t):
Process Area (m³):
Process Cap (m³/d):
Process Vol (m³):
Process Feed (m³):
Site Concession:
Site Region/County:
SWP Area Name:
MOE District:
District Office:
Latitude:
Longitude:
Geometry X:
Geometry Y:

Site: Tomlinson Environmental Services Ltd.
Carp Ottawa ON K1G 3N4

Database:
WDS

Approval No: A461010
Mob Unit Cert No:
EBR Registry No:
Status: Revoked and/or Replaced
Facility Type:
Record Type: ECA
Link Source: IDS
Project Type: WASTE DISPOSAL SITES
Application Status:
Issue Date: 2012-04-11
Input Date:
Date Received:
Est Closure Date:
Mobile Capacity:
Mobile Units:
Mobile Description:

Total Area (ha):
Landfill Cap (m³):
Transfer Area (ha):
Transfer Cap (m³):
Transfer Cert No:
Inciner. Area (ha):
Inciner. Cap (t):
Process Area (m³):
Process Cap (m³/d):
Process Vol (m³):
Process Feed (m³):
Site Concession:
Site Region/County:
SWP Area Name:
MOE District:
District Office:

Prop City:
Prop Postal:
Prop Phone:
Serial Link:
Approval Type: ECA-WASTE DISPOSAL SITES
Proponent:
Prop Address:
Proponent County/District:
Full Address: Carp
Site Lot:
Waste Class Code:
Waste Class:
Waste Type:
Waste Type Other:
Waste Description:
Landfill Monitoring:
Landfill Ctrl Type:
Site Closing Description:
Project Description:
Municipalities Served:
Approval Description:
Other Approvals/Permits:
PDF URL: <https://www.accessenvironment.ene.gov.on.ca/instruments/3389-8KCR2M-14.pdf>
PDF Site Location:

Latitude:
Longitude:
Geometry X:
Geometry Y:

Site: Tomlinson Environmental Services Ltd.
 Carp Ottawa ON K1G 1H3

Database:
 WDS

Approval No: A461010
Mob Unit Cert No:
EBR Registry No:
Status: Revoked and/or Replaced
Facility Type:
Record Type: ECA
Link Source: IDS
Project Type: WASTE DISPOSAL SITES
Application Status:
Issue Date: 2015-09-25
Input Date:
Date Received:
Est Closure Date:
Mobile Capacity:
Mobile Units:
Mobile Description:
Prop City:
Prop Postal:
Prop Phone:
Serial Link:
Approval Type: ECA-WASTE DISPOSAL SITES
Proponent:
Prop Address:
Proponent County/District:
Full Address: Carp
Site Lot:
Waste Class Code:
Waste Class:
Waste Type:
Waste Type Other:
Waste Description:
Landfill Monitoring:
Landfill Ctrl Type:
Site Closing Description:
Project Description:
Municipalities Served:
Approval Description:
Other Approvals/Permits:
PDF URL: <https://www.accessenvironment.ene.gov.on.ca/instruments/6272-9UPJDZ-14.pdf>
PDF Site Location:

Total Area (ha):
Landfill Cap (m³):
Transfer Area (ha):
Transfer Cap (m³):
Transfer Cert No:
Inciner. Area (ha):
Inciner. Cap (t):
Process Area (m³):
Process Cap (m³/d):
Process Vol (m³):
Process Feed (m³):
Site Concession:
Site Region/County:
SWP Area Name:
MOE District:
District Office:
Latitude:
Longitude:
Geometry X:
Geometry Y:

Site:
lot 5 ON

Database:
WWIS

Well ID: 1500377
Construction Date:
Primary Water Use: Domestic
Sec. Water Use: 0
Final Well Status: Water Supply
Water Type:
Casing Material:
Audit No:
Tag:
Construction Method:
Elevation (m):
Elevation Reliability:
Depth to Bedrock:
Well Depth:
Overburden/Bedrock:
Pump Rate:
Static Water Level:
Flowing (Y/N):
Flow Rate:
Clear/Cloudy:

Data Entry Status:
Data Src: 1
Date Received: 2/26/1948
Selected Flag: TRUE
Abandonment Rec:
Contractor: 1107
Form Version: 1
Owner:
Street Name:
County: OTTAWA
Municipality: OTTAWA CITY (GLOUCESTER)
Site Info:
Lot: 005
Concession:
Concession Name: JG
Easting NAD83:
Northing NAD83:
Zone:
UTM Reliability:

Bore Hole Information

Bore Hole ID: 10022422
DP2BR:
Spatial Status:
Code OB:
Code OB Desc:
Open Hole:
Cluster Kind:
Date Completed: 24-Jul-1947 00:00:00
Remarks:
Elevrc Desc:
Location Source Date:
Improvement Location Source:
Improvement Location Method:
Source Revision Comment:
Supplier Comment:

Elevation:
Elevrc:
Zone: 18
East83:
North83:
Org CS:
UTMRC: 9
UTMRC Desc: unknown UTM
Location Method: na

Overburden and Bedrock

Materials Interval

Formation ID: 930989112
Layer: 1
Color: 2
General Color: GREY
Mat1: 09
Most Common Material: MEDIUM SAND
Mat2:
Mat2 Desc:
Mat3:
Mat3 Desc:
Formation Top Depth: 0.0
Formation End Depth: 15.0
Formation End Depth UOM: ft

Overburden and Bedrock

Materials Interval

Formation ID: 930989113
Layer: 2
Color:

General Color:
Mat1: 11
Most Common Material: GRAVEL
Mat2:
Mat2 Desc:
Mat3:
Mat3 Desc:
Formation Top Depth: 15.0
Formation End Depth: 28.0
Formation End Depth UOM: ft

Overburden and Bedrock
Materials Interval

Formation ID: 930989114
Layer: 3
Color: 2
General Color: GREY
Mat1: 19
Most Common Material: SLATE
Mat2:
Mat2 Desc:
Mat3:
Mat3 Desc:
Formation Top Depth: 28.0
Formation End Depth: 89.0
Formation End Depth UOM: ft

Method of Construction & Well
Use

Method Construction ID: 961500377
Method Construction Code: 1
Method Construction: Cable Tool
Other Method Construction:

Pipe Information

Pipe ID: 10570992
Casing No: 1
Comment:
Alt Name:

Construction Record - Casing

Casing ID: 930037778
Layer: 2
Material: 4
Open Hole or Material: OPEN HOLE
Depth From:
Depth To: 89.0
Casing Diameter: 4.0
Casing Diameter UOM: inch
Casing Depth UOM: ft

Construction Record - Casing

Casing ID: 930037777
Layer: 1
Material: 1
Open Hole or Material: STEEL
Depth From:
Depth To: 28.0
Casing Diameter: 4.0
Casing Diameter UOM: inch
Casing Depth UOM: ft

Results of Well Yield Testing

Pump Test ID: 991500377
Pump Set At:
Static Level: 12.0
Final Level After Pumping: 24.0
Recommended Pump Depth:
Pumping Rate: 8.0
Flowing Rate:
Recommended Pump Rate: 8.0
Levels UOM: ft
Rate UOM: GPM
Water State After Test Code: 2
Water State After Test: CLOUDY
Pumping Test Method: 2
Pumping Duration HR: 0
Pumping Duration MIN: 30
Flowing: No

Water Details

Water ID: 933452894
Layer: 1
Kind Code: 4
Kind: MINERIAL
Water Found Depth: 89.0
Water Found Depth UOM: ft

Appendix: Database Descriptions

Environmental Risk Information Services (ERIS) can search the following databases. The extent of historical information varies with each database and current information is determined by what is publicly available to ERIS at the time of update. **Note:** Databases denoted with " * " indicates that the database will no longer be updated. See the individual database description for more information.

Abandoned Aggregate Inventory:

Provincial [AAGR](#)

The MAAP Program maintains a database of abandoned pits and quarries. Please note that the database is only referenced by lot and concession and city/town location. The database provides information regarding the location, type, size, land use, status and general comments.*

Government Publication Date: Sept 2002*

Aggregate Inventory:

Provincial [AGR](#)

The Ontario Ministry of Natural Resources maintains a database of all active pits and quarries. The database provides information regarding the registered owner/operator, location name, operation type, approval type, and maximum annual tonnage.

Government Publication Date: Up to Nov 2021

Abandoned Mine Information System:

Provincial [AMIS](#)

The Abandoned Mines Information System contains data on known abandoned and inactive mines located on both Crown and privately held lands. The information was provided by the Ministry of Northern Development and Mines (MNDM), with the following disclaimer: "the database provided has been compiled from various sources, and the Ministry of Northern Development and Mines makes no representation and takes no responsibility that such information is accurate, current or complete". Reported information includes official mine name, status, background information, mine start/end date, primary commodity, mine features, hazards and remediation.

Government Publication Date: 1800-Oct 2018

Anderson's Waste Disposal Sites:

Private [ANDR](#)

The information provided in this database was collected by examining various historical documents which aimed to characterize the likely position of former waste disposal sites from 1860 to present. The research initiative behind the creation of this database was to identify those sites that are missing from the Ontario MOE Waste Disposal Site Inventory, as well as to provide revisions and corrections to the positions and descriptions of sites currently listed in the MOE inventory. In addition to historic waste disposal facilities, the database also identifies certain auto wreckers and scrap yards that have been extrapolated from documentary sources. Please note that the data is not warranted to be complete, exhaustive or authoritative. The information was collected for research purposes only.

Government Publication Date: 1860s-Present

Aboveground Storage Tanks:

Provincial [AST](#)

Historical listing of aboveground storage tanks made available by the Department of Natural Resources and Forestry. Includes tanks used to hold water or petroleum. This dataset has been retired as of September 25, 2014 and will no longer be updated.

Government Publication Date: May 31, 2014

Automobile Wrecking & Supplies:

Private [AUWR](#)

This database provides an inventory of known locations that are involved in the scrap metal, automobile wrecking/recycling, and automobile parts & supplies industry. Information is provided on the company name, location and business type.

Government Publication Date: 1999-Sep 30, 2021

Borehole:

Provincial [BORE](#)

A borehole is the generalized term for any narrow shaft drilled in the ground, either vertically or horizontally. The information here includes geotechnical investigations or environmental site assessments, mineral exploration, or as a pilot hole for installing piers or underground utilities. Information is from many sources such as the Ministry of Transportation (MTO) boreholes from engineering reports and projects from the 1950 to 1990's in Southern Ontario. Boreholes from the Ontario Geological Survey (OGS) including The Urban Geology Analysis Information System (UGAIS) and the York Peel Durham Toronto (YPDT) database of the Conservation Authority Moraine Coalition. This database will include fields such as location, stratigraphy, depth, elevation, year drilled, etc. For all water well data or oil and gas well data for Ontario please refer to WWIS and OOGW.

Government Publication Date: 1875-Jul 2018

Certificates of Approval:

Provincial CA

This database contains the following types of approvals: Air & Noise, Industrial Sewage, Municipal & Private Sewage, Waste Management Systems and Renewable Energy Approvals. The MOE in Ontario states that any facility that releases emissions to the atmosphere, discharges contaminants to ground or surface water, provides potable water supplies, or stores, transports or disposes of waste, must have a Certificate of Approval before it can operate lawfully. Fields include approval number, business name, address, approval date, approval type and status. This database will no longer be updated, as CofA's have been replaced by either Environmental Activity and Sector Registry (EASR) or Environmental Compliance Approval (ECA). Please refer to those individual databases for any information after Oct.31, 2011.

Government Publication Date: 1985-Oct 30, 2011*

Dry Cleaning Facilities:

Federal CDRY

List of dry cleaning facilities made available by Environment and Climate Change Canada. Environment and Climate Change Canada's Tetrachloroethylene (Use in Dry Cleaning and Reporting Requirements) Regulations (SOR/2003-79) are intended to reduce releases of tetrachloroethylene to the environment from dry cleaning facilities.

Government Publication Date: Jan 2004-Dec 2019

Commercial Fuel Oil Tanks:

Provincial CFOT

Locations of commercial underground fuel oil tanks. This is not a comprehensive or complete inventory of commercial fuel tanks in the province; this listing is a copy of records of registered commercial underground fuel oil tanks obtained under Access to Public Information.

Note that the following types of tanks do not require registration: waste oil tanks in apartments, office buildings, residences, etc.; aboveground gas or diesel tanks. Records are not verified for accuracy or completeness.

Government Publication Date: Feb 28, 2022

Chemical Manufacturers and Distributors:

Private CHEM

This database includes information from both a one time study conducted in 1992 and private source and is a listing of facilities that manufacture or distribute chemicals. The production of these chemical substances may involve one or more chemical reactions and/or chemical separation processes (i.e. fractionation, solvent extraction, crystallization, etc.).

Government Publication Date: 1999-Jan 31, 2020

Chemical Register:

Private CHM

This database includes a listing of locations of facilities within the Province or Territory that either manufacture and/or distributes chemicals.

Government Publication Date: 1999-Sep 30, 2021

Compressed Natural Gas Stations:

Private CNG

Canada has a network of public access compressed natural gas (CNG) refuelling stations. These stations dispense natural gas in compressed form at 3,000 pounds per square inch (psi), the pressure which is allowed within the current Canadian codes and standards. The majority of natural gas refuelling is located at existing retail gasoline that have a separate refuelling island for natural gas. This list of stations is made available by the Canadian Natural Gas Vehicle Alliance.

Government Publication Date: Dec 2012 -Nov 2021

Inventory of Coal Gasification Plants and Coal Tar Sites:

Provincial COAL

This inventory includes both the "Inventory of Coal Gasification Plant Waste Sites in Ontario-April 1987" and the Inventory of Industrial Sites Producing or Using Coal Tar and Related Tars in Ontario-November 1988) collected by the MOE. It identifies industrial sites that produced and continue to produce or use coal tar and other related tars. Detailed information is available and includes: facility type, size, land use, information on adjoining properties, soil condition, site operators/occupants, site description, potential environmental impacts and historic maps available. This was a one-time inventory.*

Government Publication Date: Apr 1987 and Nov 1988*

Compliance and Convictions:

Provincial CONV

This database summarizes the fines and convictions handed down by the Ontario courts beginning in 1989. Companies and individuals named here have been found guilty of environmental offenses in Ontario courts of law.

Government Publication Date: 1989-Jan 2022

Certificates of Property Use:

Provincial CPU

This is a subset taken from Ontario's Environmental Registry (EBR) database. It will include all CPU's on the registry such as (EPA s. 168.6) - Certificate of Property Use.

Government Publication Date: 1994 - Feb 28, 2022

Drill Hole Database:

Provincial [DRL](#)

The Ontario Drill Hole Database contains information on more than 113,000 percussion, overburden, sonic and diamond drill holes from assessment files on record with the department of Mines and Minerals. Please note that limited data is available for southern Ontario, as it was the last area to be completed. The database was created when surveys submitted to the Ministry were converted in the Assessment File Research Image Database (AFRI) project. However, the degree of accuracy (coordinates) as to the exact location of drill holes is dependent upon the source document submitted to the MNDM. Levels of accuracy used to locate holes are: centering on the mining claim; a sketch of the mining claim; a 1:50,000 map; a detailed company map; or from submitted a "Report of Work".

Government Publication Date: 1886 - Sep 2020

Delisted Fuel Tanks:

Provincial [DTNK](#)

List of fuel storage tank sites that were once found in - and have since been removed from - the list of fuel storage tanks made available by the regulatory agency under Access to Public Information.

Government Publication Date: May 31, 2021

Environmental Activity and Sector Registry:

Provincial [EASR](#)

On October 31, 2011, a smarter, faster environmental approvals system came into effect in Ontario. The EASR allows businesses to register certain activities with the ministry, rather than apply for an approval. The registry is available for common systems and processes, to which preset rules of operation can be applied. The EASR is currently available for: heating systems, standby power systems and automotive refinishing. Businesses whose activities aren't subject to the EASR may apply for an ECA (Environmental Compliance Approval), Please see our ECA database.

Government Publication Date: Oct 2011- Feb 28, 2022

Environmental Registry:

Provincial [EBR](#)

The Environmental Registry lists proposals, decisions and exceptions regarding policies, Acts, instruments, or regulations that could significantly affect the environment. Through the Registry, thirteen provincial ministries notify the public of upcoming proposals and invite their comments. For example, if a local business is requesting a permit, license, or certificate of approval to release substances into the air or water; these are notified on the registry. Data includes: Approval for discharge into the natural environment other than water (i.e. Air) - EPA s. 9, Approval for sewage works - OWRA s. 53(1), and EPA s. 27 - Approval for a waste disposal site. For information regarding Permit to Take Water (PTTW), Certificate of Property Use (CPU) and (ORD) Orders please refer to those individual databases.

Government Publication Date: 1994 - Feb 28, 2022

Environmental Compliance Approval:

Provincial [ECA](#)

On October 31, 2011, a smarter, faster environmental approvals system came into effect in Ontario. In the past, a business had to apply for multiple approvals (known as certificates of approval) for individual processes and pieces of equipment. Today, a business either registers itself, or applies for a single approval, depending on the types of activities it conducts. Businesses whose activities aren't subject to the EASR may apply for an ECA. A single ECA addresses all of a business's emissions, discharges and wastes. Separate approvals for air, noise and waste are no longer required. This database will also include Renewable Energy Approvals. For certificates of approval prior to Nov 1st, 2011, please refer to the CA database. For all Waste Disposal Sites please refer to the WDS database.

Government Publication Date: Oct 2011- Feb 28, 2022

Environmental Effects Monitoring:

Federal [EEM](#)

The Environmental Effects Monitoring program assesses the effects of effluent from industrial or other sources on fish, fish habitat and human usage of fisheries resources. Since 1992, pulp and paper mills have been required to conduct EEM studies under the Pulp and Paper Effluent Regulations. This database provides information on the mill name, geographical location and sub-lethal toxicity data.

Government Publication Date: 1992-2007*

ERIS Historical Searches:

Private [EHS](#)

ERIS has compiled a database of all environmental risk reports completed since March 1999. Available fields for this database include: site location, date of report, type of report, and search radius. As per all other databases, the ERIS database can be referenced on both the map and "Statistical Profile" page.

Government Publication Date: 1999-Nov 30, 2021

Environmental Issues Inventory System:

Federal [EIIS](#)

The Environmental Issues Inventory System was developed through the implementation of the Environmental Issues and Remediation Plan. This plan was established to determine the location and severity of contaminated sites on inhabited First Nation reserves, and where necessary, to remediate those that posed a risk to health and safety; and to prevent future environmental problems. The EIIS provides information on the reserve under investigation, inventory number, name of site, environmental issue, site action (Remediation, Site Assessment), and date investigation completed.

Government Publication Date: 1992-2001*

Emergency Management Historical Event:

Provincial **EMHE**

List of locations of historical occurrences of emergency events, including those assigned to the Ministry of Natural Resources by Order-In-Council (OIC) under the Emergency Management and Civil Protection Act, as well as events where MNR provided requested emergency response assistance. Many of these events will have involved community evacuations, significant structural loss, and/or involvement of MNR emergency response staff. These events fall into one of ten (10) type categories: Dam Failure; Drought / Low Water; Erosion; Flood; Forest Fire; Soil and Bedrock Instability; Petroleum Resource Center Event, EMO Requested Assistance, Continuity of Operations Event, Other Requested Assistance. EMHE record details are reproduced by ERIS under License with the Ontario Ministry of Natural Resources © Queen's Printer for Ontario, 2017.

Government Publication Date: Dec 31, 2016

Environmental Penalty Annual Report:

Provincial **EPAR**

This database contains data from Ontario's annual environmental penalty report published by the Ministry of the Environment and Climate Change. These reports provide information on environmental penalties for land / water violations issued to companies in one of the nine industrial sectors covered by the Municipal Industrial Strategy for Abatement (MISA) regulations.

Government Publication Date: Jan 1, 2011 - Dec 31, 2020

List of Expired Fuels Safety Facilities:

Provincial **EXP**

List of facilities and tanks for which there was once a fuel registration. This is not a comprehensive or complete inventory of expired tanks/tank facilities in the province; this listing is a copy of previously registered tanks and facilities obtained under Access to Public Information. Includes private fuel outlets, bulk plants, fuel oil tanks, gasoline stations, marinas, propane filling stations, liquid fuel tanks, piping systems, etc; includes tanks which have been removed from the ground.

Notes: registration was not required for private fuel underground/aboveground storage tanks prior to January 1990, nor for furnace oil tanks prior to May 1, 2002; registration is not required for waste oil tanks in apartments, office buildings, residences, etc., or aboveground gas or diesel tanks. Records are not verified for accuracy or completeness.

Government Publication Date: May 31, 2020

Federal Convictions:

Federal **FCON**

Environment Canada maintains a database referred to as the "Environmental Registry" that details prosecutions under the Canadian Environmental Protection Act (CEPA) and the Fisheries Act (FA). Information is provided on the company name, location, charge date, offence and penalty.

Government Publication Date: 1988-Jun 2007*

Contaminated Sites on Federal Land:

Federal **FCS**

The Federal Contaminated Sites Inventory includes information on known federal contaminated sites under the custodianship of departments, agencies and consolidated Crown corporations as well as those that are being or have been investigated to determine whether they have contamination arising from past use that could pose a risk to human health or the environment. The inventory also includes non-federal contaminated sites for which the Government of Canada has accepted some or all financial responsibility. It does not include sites where contamination has been caused by, and which are under the control of, enterprise Crown corporations, private individuals, firms or other levels of government. Includes fire training sites and sites at which Per- and Polyfluoroalkyl Substances (PFAS) are a concern.

Government Publication Date: Jun 2000-Nov 2021

Fisheries & Oceans Fuel Tanks:

Federal **FOFT**

Fisheries & Oceans Canada maintains an inventory of aboveground & underground fuel storage tanks located on Fisheries & Oceans property or controlled by DFO. Our inventory provides information on the site name, location, tank owner, tank operator, facility type, storage tank location, tank contents & capacity, and date of tank installation.

Government Publication Date: 1964-Sep 2019

Federal Identification Registry for Storage Tank Systems (FIRSTS):

Federal **FRST**

A list of federally regulated Storage tanks from the Federal Identification Registry for Storage Tank Systems (FIRSTS). FIRSTS is Environment and Climate Change Canada's database of storage tank systems subject to the Storage Tank for Petroleum Products and Allied Petroleum Products Regulations. The main objective of the Regulations is to prevent soil and groundwater contamination from storage tank systems located on federal and aboriginal lands. Storage tank systems that do not have a valid identification number displayed in a readily visible location on or near the storage tank system may be refused product delivery.

Government Publication Date: May 31, 2018

Fuel Storage Tank:

Provincial **FST**

List of registered private and retail fuel storage tanks. This is not a comprehensive or complete inventory of private and retail fuel storage tanks in the province; this listing is a copy of registered private and retail fuel storage tanks, obtained under Access to Public Information.

Notes: registration was not required for private fuel underground/aboveground storage tanks prior to January 1990, nor for furnace oil tanks prior to May 1, 2002; registration is not required for waste oil tanks in apartments, office buildings, residences, etc., or aboveground gas or diesel tanks. Records are not verified for accuracy or completeness.

Government Publication Date: May 31, 2021

Fuel Storage Tank - Historic:

Provincial

[FSTH](#)

The Fuels Safety Branch of the Ontario Ministry of Consumer and Commercial Relations maintained a database of all registered private fuel storage tanks. Public records of private fuel storage tanks are only available since the registration became effective in September 1989. This information is now collected by the Technical Standards and Safety Authority.

Government Publication Date: Pre-Jan 2010*

Ontario Regulation 347 Waste Generators Summary:

Provincial

[GEN](#)

Regulation 347 of the Ontario EPA defines a waste generation site as any site, equipment and/or operation involved in the production, collection, handling and/or storage of regulated wastes. A generator of regulated waste is required to register the waste generation site and each waste produced, collected, handled, or stored at the site. This database contains the registration number, company name and address of registered generators including the types of hazardous wastes generated. It includes data on waste generating facilities such as: drycleaners, waste treatment and disposal facilities, machine shops, electric power distribution etc. This information is a summary of all years from 1986 including the most currently available data. Some records may contain, within the company name, the phrase "See & Use..." followed by a series of letters and numbers. This occurs when one company is amalgamated with or taken over by another registered company. The number listed as "See & Use", refers to the new ownership and the other identification number refers to the original ownership. This phrase serves as a link between the 2 companies until operations have been fully transferred.

Government Publication Date: 1986-Nov 30, 2021

Greenhouse Gas Emissions from Large Facilities:

Federal

[GHG](#)

List of greenhouse gas emissions from large facilities made available by Environment Canada. Greenhouse gas emissions in kilotonnes of carbon dioxide equivalents (kt CO₂ eq).

Government Publication Date: 2013-Dec 2019

TSSA Historic Incidents:

Provincial

[HINC](#)

List of historic incidences of spills and leaks of diesel, fuel oil, gasoline, natural gas, propane, and hydrogen recorded by the TSSA in their previous incident tracking system. The TSSA's Fuels Safety Program administers the Technical Standards & Safety Act 2000, providing fuel-related safety services associated with the safe transportation, storage, handling and use of fuels such as gasoline, diesel, propane, natural gas and hydrogen. Under this Act, the TSSA regulates fuel suppliers, storage facilities, transport trucks, pipelines, contractors and equipment or appliances that use fuels. Records are not verified for accuracy or completeness. This is not a comprehensive or complete inventory of historical fuel spills and leaks in the province. This listing is a copy of the data captured at one moment in time and is hence limited by the record date provided here.

Government Publication Date: 2006-June 2009*

Indian & Northern Affairs Fuel Tanks:

Federal

[IAFT](#)

The Department of Indian & Northern Affairs Canada (INAC) maintains an inventory of aboveground & underground fuel storage tanks located on both federal and crown land. Our inventory provides information on the reserve name, location, facility type, site/facility name, tank type, material & ID number, tank contents & capacity, and date of tank installation.

Government Publication Date: 1950-Aug 2003*

Fuel Oil Spills and Leaks:

Provincial

[INC](#)

Listing of spills and leaks of diesel, fuel oil, gasoline, natural gas, propane, and hydrogen reported to the Spills Action Centre (SAC). This is not a comprehensive or complete inventory of fuel-related leaks, spills, and incidents in the province; this listing is a copy of incidents reported to the SAC, obtained under Access to Public Information. Includes incidents from fuel-related hazards such as spills, fires, and explosions. Records are not verified for accuracy or completeness.

Government Publication Date: Feb 28, 2022

Landfill Inventory Management Ontario:

Provincial

[LIMO](#)

The Landfill Inventory Management Ontario (LIMO) database is updated every year, as the Ministry of the Environment, Conservation and Parks compiles new and updated information. Includes small and large landfills currently operating as well as those which are closed and historic. Operators of larger landfills provide landfill information for the previous operating year to the ministry for LIMO including: estimated amount of total waste received, landfill capacity, estimated total remaining landfill capacity, fill rates, engineering designs, reporting and monitoring details, size of location, service area, approved waste types, leachate of site treatment, contaminant attenuation zone and more. The small landfills include information such as site owner, site location and certificate of approval # and status.

Government Publication Date: Feb 28, 2019

Canadian Mine Locations:

Private

[MINE](#)

This information is collected from the Canadian & American Mines Handbook. The Mines database is a national database that provides over 290 listings on mines (listed as public companies) dealing primarily with precious metals and hard rocks. Listed are mines that are currently in operation, closed, suspended, or are still being developed (advanced projects). Their locations are provided as geographic coordinates (x, y and/or longitude, latitude). As of 2002, data pertaining to Canadian smelters and refineries has been appended to this database.

Government Publication Date: 1998-2009*

Mineral Occurrences:

Provincial [MNR](#)

In the early 70's, the Ministry of Northern Development and Mines created an inventory of approximately 19,000 mineral occurrences in Ontario, in regard to metallic and industrial minerals, as well as some information on building stones and aggregate deposits. Please note that the "Horizontal Positional Accuracy" is approximately +/- 200 m. Many reference elements for each record were derived from field sketches using pace or chain/tape measurements against claim posts or topographic features in the area. The primary limiting factor for the level of positional accuracy is the scale of the source material. The testing of horizontal accuracy of the source materials was accomplished by comparing the plan metric (X and Y) coordinates of that point with the coordinates of the same point as defined from a source of higher accuracy.

Government Publication Date: 1846-Feb 2022

National Analysis of Trends in Emergencies System (NATES):

Federal [NATE](#)

In 1974 Environment Canada established the National Analysis of Trends in Emergencies System (NATES) database, for the voluntary reporting of significant spill incidents. The data was to be used to assist in directing the work of the emergencies program. NATES ran from 1974 to 1994. Extensive information is available within this database including company names, place where the spill occurred, date of spill, cause, reason and source of spill, damage incurred, and amount, concentration, and volume of materials released.

Government Publication Date: 1974-1994*

Non-Compliance Reports:

Provincial [NCPL](#)

The Ministry of the Environment provides information about non-compliant discharges of contaminants to air and water that exceed legal allowable limits, from regulated industrial and municipal facilities. A reported non-compliance failure may be in regard to a Control Order, Certificate of Approval, Sectoral Regulation or specific regulation/act.

Government Publication Date: Dec 31, 2020

National Defense & Canadian Forces Fuel Tanks:

Federal [NDFT](#)

The Department of National Defense and the Canadian Forces maintains an inventory of all aboveground & underground fuel storage tanks located on DND lands. Our inventory provides information on the base name, location, tank type & capacity, tank contents, tank class, date of tank installation, date tank last used, and status of tank as of May 2001. This database will no longer be updated due to the new National Security protocols which have prohibited any release of this database.

Government Publication Date: Up to May 2001*

National Defense & Canadian Forces Spills:

Federal [NDSP](#)

The Department of National Defense and the Canadian Forces maintains an inventory of spills to land and water. All spill sites have been classified under the "Transportation of Dangerous Goods Act - 1992". Our inventory provides information on the facility name, location, spill ID #, spill date, type of spill, as well as the quantity of substance spilled & recovered.

Government Publication Date: Mar 1999-Apr 2018

National Defence & Canadian Forces Waste Disposal Sites:

Federal [NDWD](#)

The Department of National Defence and the Canadian Forces maintains an inventory of waste disposal sites located on DND lands. Where available, our inventory provides information on the base name, location, type of waste received, area of site, depth of site, year site opened/closed and status.

Government Publication Date: 2001-Apr 2007*

National Energy Board Pipeline Incidents:

Federal [NEBI](#)

Locations of pipeline incidents from 2008 to present, made available by the Canada Energy Regulator (CER) - previously the National Energy Board (NEB). Includes incidents reported under the Onshore Pipeline Regulations and the Processing Plant Regulations related to pipelines under federal jurisdiction, does not include incident data related to pipelines under provincial or territorial jurisdiction.

Government Publication Date: 2008-Jun 30, 2021

National Energy Board Wells:

Federal [NEBP](#)

The NEBW database contains information on onshore & offshore oil and gas wells that are outside provincial jurisdiction(s) and are thereby regulated by the National Energy Board. Data is provided regarding the operator, well name, well ID No./UWI, status, classification, well depth, spud and release date.

Government Publication Date: 1920-Feb 2003*

National Environmental Emergencies System (NEES):

Federal

NEES

In 2000, the Emergencies program implemented NEES, a reporting system for spills of hazardous substances. For the most part, this system only captured data from the Atlantic Provinces, some from Quebec and Ontario and a portion from British Columbia. Data for Alberta, Saskatchewan, Manitoba and the Territories was not captured. However, NEES is also a repository for previous Environment Canada spill datasets. NEES is composed of the historic datasets ' or Trends ' which dates from approximately 1974 to present. NEES Trends is a compilation of historic databases, which were merged and includes data from NATES (National Analysis of Trends in Emergencies System), ARTS (Atlantic Regional Trends System), and NEES. In 2001, the Emergencies Program determined that variations in reporting regimes and requirements between federal and provincial agencies made national spill reporting and trend analysis difficult to achieve. As a consequence, the department has focused efforts on capturing data on spills of substances which fall under its legislative authority only (CEPA and FA). As such, the NEES database will be decommissioned in December 2004.

Government Publication Date: 1974-2003*

National PCB Inventory:

Federal

NPCB

Environment Canada's National PCB inventory includes information on in-use PCB containing equipment in Canada including federal, provincial and private facilities. Federal out-of-service PCB containing equipment and PCB waste owned by the federal government or by federally regulated industries such as airlines, railway companies, broadcasting companies, telephone and telecommunications companies, pipeline companies, etc. are also listed. Although it is not Environment Canada's mandate to collect data on non-federal PCB waste, the National PCB inventory includes some information on provincial and private PCB waste and storage sites. Some addresses provided may be Head Office addresses and are not necessarily the location of where the waste is being used or stored.

Government Publication Date: 1988-2008*

National Pollutant Release Inventory:

Federal

NPRI

Environment Canada has defined the National Pollutant Release Inventory ("NPRI") as a federal government initiative designed to collect comprehensive national data regarding releases to air, water, or land, and waste transfers for recycling for more than 300 listed substances.

Government Publication Date: 1993-May 2017

Oil and Gas Wells:

Private

OGWE

The Nickle's Energy Group (publisher of the Daily Oil Bulletin) collects information on drilling activity including operator and well statistics. The well information database includes name, location, class, status and depth. The main Nickle's database is updated on a daily basis, however, this database is updated on a monthly basis. More information is available at www.nickles.com.

Government Publication Date: 1988-Feb 28, 2021

Ontario Oil and Gas Wells:

Provincial

OOGW

In 1998, the MNR handed over to the Ontario Oil, Gas and Salt Resources Corporation, the responsibility of maintaining a database of oil and gas wells drilled in Ontario. The OGSR Library has over 20,000+ wells in their database. Information available for all wells in the ERIS database include well owner/operator, location, permit issue date, and well cap date, license No., status, depth and the primary target (rock unit) of the well being drilled. All geology/stratigraphy table information, plus all water table information is also provide for each well record.

Government Publication Date: 1800-Jan 2021

Inventory of PCB Storage Sites:

Provincial

OPCB

The Ontario Ministry of Environment, Waste Management Branch, maintains an inventory of PCB storage sites within the province. Ontario Regulation 11/82 (Waste Management - PCB) and Regulation 347 (Generator Waste Management) under the Ontario EPA requires the registration of inactive PCB storage equipment and/or disposal sites of PCB waste with the Ontario Ministry of Environment. This database contains information on: 1) waste quantities; 2) major and minor sites storing liquid or solid waste; and 3) a waste storage inventory.

Government Publication Date: 1987-Oct 2004; 2012-Dec 2013

Orders:

Provincial

ORD

This is a subset taken from Ontario's Environmental Registry (EBR) database. It will include all Orders on the registry such as (EPA s. 17) - Order for remedial work, (EPA s. 18) - Order for preventative measures, (EPA s. 43) - Order for removal of waste and restoration of site, (EPA s. 44) - Order for conformity with Act for waste disposal sites, (EPA s. 136) - Order for performance of environmental measures.

Government Publication Date: 1994 - Feb 28, 2022

Canadian Pulp and Paper:

Private

PAP

This information is part of the Pulp and Paper Canada Directory. The Directory provides a comprehensive listing of the locations of pulp and paper mills and the products that they produce.

Government Publication Date: 1999, 2002, 2004, 2005, 2009-2014

Parks Canada Fuel Storage Tanks:

Federal

PCFT

Canadian Heritage maintains an inventory of known fuel storage tanks operated by Parks Canada, in both National Parks and at National Historic Sites. The database details information on site name, location, tank install/removal date, capacity, fuel type, facility type, tank design and owner/operator.

Government Publication Date: 1920-Jan 2005*

Pesticide Register:

Provincial PES

The Ontario Ministry of the Environment and Climate Change maintains a database of licensed operators and vendors of registered pesticides.

Government Publication Date: Oct 2011- 28 Feb 2022

Pipeline Incidents:

Provincial PINC

List of pipeline incidents (strikes, leaks, spills). This is not a comprehensive or complete inventory of pipeline incidents in the province; this listing in an historical copy of records previously obtained under Access to Public Information. Records are not verified for accuracy or completeness.

Government Publication Date: May 31, 2021

Private and Retail Fuel Storage Tanks:

Provincial PRT

The Fuels Safety Branch of the Ontario Ministry of Consumer and Commercial Relations maintained a database of all registered private fuel storage tanks and licensed retail fuel outlets. This database includes an inventory of locations that have gasoline, oil, waste oil, natural gas and/or propane storage tanks on their property. The MCCR no longer collects this information. This information is now collected by the Technical Standards and Safety Authority (TSSA).

Government Publication Date: 1989-1996*

Permit to Take Water:

Provincial PTTW

This is a subset taken from Ontario's Environmental Registry (EBR) database. It will include all PTTW's on the registry such as OWRA s. 34 - Permit to take water.

Government Publication Date: 1994 - Feb 28, 2022

Ontario Regulation 347 Waste Receivers Summary:

Provincial REC

Part V of the Ontario Environmental Protection Act ("EPA") regulates the disposal of regulated waste through an operating waste management system or a waste disposal site operated or used pursuant to the terms and conditions of a Certificate of Approval or a Provisional Certificate of Approval. Regulation 347 of the Ontario EPA defines a waste receiving site as any site or facility to which waste is transferred by a waste carrier. A receiver of regulated waste is required to register the waste receiving facility. This database represents registered receivers of regulated wastes, identified by registration number, company name and address, and includes receivers of waste such as: landfills, incinerators, transfer stations, PCB storage sites, sludge farms and water pollution control plants. This information is a summary of all years from 1986 including the most currently available data.

Government Publication Date: 1986-1990, 1992-2019

Record of Site Condition:

Provincial RSC

The Record of Site Condition (RSC) is part of the Ministry of the Environment's Brownfields Environmental Site Registry. Protection from environmental cleanup orders for property owners is contingent upon documentation known as a record of site condition (RSC) being filed in the Environmental Site Registry. In order to file an RSC, the property must have been properly assessed and shown to meet the soil, sediment and groundwater standards appropriate for the use (such as residential) proposed to take place on the property. The Record of Site Condition Regulation (O. Reg. 153/04) details requirements related to site assessment and clean up.

RSCs filed after July 1, 2011 will also be included as part of the new (O.Reg. 511/09).

Government Publication Date: 1997-Sept 2001, Oct 2004-Jan 2022

Retail Fuel Storage Tanks:

Private RST

This database includes an inventory of retail fuel outlet locations (including marinas) that have on their property gasoline, oil, waste oil, natural gas and / or propane storage tanks.

Government Publication Date: 1999-Sep 30, 2021

Scott's Manufacturing Directory:

Private SCT

Scott's Directories is a data bank containing information on over 200,000 manufacturers across Canada. Even though Scott's listings are voluntary, it is the most comprehensive database of Canadian manufacturers available. Information concerning a company's address, plant size, and main products are included in this database.

Government Publication Date: 1992-Mar 2011*

Ontario Spills:

Provincial SPL

List of spills and incidents made available the Ministry of the Environment, Conservation and Parks. This database identifies information such as location (approximate), type and quantity of contaminant, date of spill, environmental impact, cause, nature of impact, etc. Information from 1988-2002 was part of the ORIS (Occurrence Reporting Information System). The SAC (Spills Action Centre) handles all spills reported in Ontario. Regulations for spills in Ontario are part of the MOE's Environmental Protection Act, Part X. The Ministry of the Environment, Conservation and Parks cites the coronavirus pandemic as an explanation for delays in releasing data pursuant to requests.

Government Publication Date: 1988-Sep 2020; Dec 2020-Mar 2021

Wastewater Discharger Registration Database:

Provincial [SRDS](#)

Information under this heading is combination of the following 2 programs. The Municipal/Industrial Strategy for Abatement (MISA) division of the Ontario Ministry of Environment maintained a database of all direct dischargers of toxic pollutants within nine sectors including: Electric Power Generation; Mining; Petroleum Refining; Organic Chemicals; Inorganic Chemicals; Pulp & Paper; Metal Casting; Iron & Steel; and Quarries. All sampling information is now collected and stored within the Sample Result Data Store (SRDS).

Government Publication Date: 1990-Dec 31, 2019

Anderson's Storage Tanks:

Private [TANK](#)

The information provided in this database was collected by examining various historical documents, which identified the location of former storage tanks, containing substances such as fuel, water, gas, oil, and other various types of miscellaneous products. Information is available in regard to business operating at tank site, tank location, permit year, permit & installation type, no. of tanks installed & configuration and tank capacity. Data contained within this database pertains only to the city of Toronto and is not warranted to be complete, exhaustive or authoritative. The information was collected for research purposes only.

Government Publication Date: 1915-1953*

Transport Canada Fuel Storage Tanks:

Federal [TCFT](#)

List of fuel storage tanks currently or previously owned or operated by Transport Canada. This inventory also includes tanks on The Pickering Lands, which refers to 7,530 hectares (18,600 acres) of land in Pickering, Markham, and Uxbridge owned by the Government of Canada since 1972; properties on this land has been leased by the government since 1975, and falls under the Site Management Policy of Transport Canada, but is administered by Public Works and Government Services Canada. This inventory provides information on the site name, location, tank age, capacity and fuel type.

Government Publication Date: 1970 - Dec 2020

Variations for Abandonment of Underground Storage Tanks:

Provincial [VAR](#)

Listing of variances granted for storage tank abandonment. This is not a comprehensive or complete inventory of tank abandonment variances in the province; this listing is a copy of tank abandonment variance records previously obtained under Access to Public Information. In Ontario, registered underground storage tanks must be removed within two years of disuse; if removal of a tank is not feasible, an application may be sought for a variance from this code requirement.

Records are not verified for accuracy or completeness.

Government Publication Date: Feb 28, 2022

Waste Disposal Sites - MOE CA Inventory:

Provincial [WDS](#)

The Ontario Ministry of Environment, Waste Management Branch, maintains an inventory of known open (active or inactive) and closed disposal sites in the Province of Ontario. Active sites maintain a Certificate of Approval, are approved to receive and are receiving waste. Inactive sites maintain Certificate(s) of Approval but are not receiving waste. Closed sites are not receiving waste. The data contained within this database was compiled from the MOE's Certificate of Approval database. Locations of these sites may be cross-referenced to the Anderson database described under ERIS's Private Source Database section, by the CA number. All new Environmental Compliance Approvals handed out after Oct 31, 2011 for Waste Disposal Sites will still be found in this database.

Government Publication Date: Oct 2011- Feb 28, 2022

Waste Disposal Sites - MOE 1991 Historical Approval Inventory:

Provincial [WDSH](#)

In June 1991, the Ontario Ministry of Environment, Waste Management Branch, published the "June 1991 Waste Disposal Site Inventory", of all known active and closed waste disposal sites as of October 30th, 1990. For each "active" site as of October 31st 1990, information is provided on site location, site/CA number, waste type, site status and site classification. For each "closed" site as of October 31st 1990, information is provided on site location, site/CA number, closure date and site classification. Locations of these sites may be cross-referenced to the Anderson database described under ERIS's Private Source Database section, by the CA number.

Government Publication Date: Up to Oct 1990*

Water Well Information System:

Provincial [WWIS](#)

This database describes locations and characteristics of water wells found within Ontario in accordance with Regulation 903. It includes such information as coordinates, construction date, well depth, primary and secondary use, pump rate, static water level, well status, etc. Also included are detailed stratigraphy information, approximate depth to bedrock and the approximate depth to the water table.

Government Publication Date: Sep 30, 2021

Definitions

Database Descriptions: This section provides a detailed explanation for each database including: source, information available, time coverage, and acronyms used. They are listed in alphabetic order.

Detail Report: This is the section of the report which provides the most detail for each individual record. Records are summarized by location, starting with the project property followed by records in closest proximity.

Distance: The distance value is the distance between plotted points, not necessarily the distance between the sites' boundaries. All values are an approximation.

Direction: The direction value is the compass direction of the site in respect to the project property and/or center point of the report.

Elevation: The elevation value is taken from the location at which the records for the site address have been plotted. All values are an approximation. Source: Google Elevation API.

Executive Summary: This portion of the report is divided into 3 sections:

'Report Summary'- Displays a chart indicating how many records fall on the project property and, within the report search radii.

'Site Report Summary'-Project Property'- This section lists all the records which fall on the project property. For more details, see the 'Detail Report' section.

'Site Report Summary-Surrounding Properties'- This section summarizes all records on adjacent properties, listing them in order of proximity from the project property. For more details, see the 'Detail Report' section.

Map Key: The map key number is assigned according to closest proximity from the project property. Map Key numbers always start at #1. The project property will always have a map key of '1' if records are available. If there is a number in brackets beside the main number, this will indicate the number of records on that specific property. If there is no number in brackets, there is only one record for that property.

The symbol and colour used indicates 'elevation': the red inverted triangle will dictate 'ERIS Sites with Lower Elevation', the yellow triangle will dictate 'ERIS Sites with Higher Elevation' and the orange square will dictate 'ERIS Sites with Same Elevation.'

Unplottables: These are records that could not be mapped due to various reasons, including limited geographic information. These records may or may not be in your study area, and are included as reference.

APPENDIX 3

QUALIFICATIONS OF ASSESSORS

Mandy Witteman, M.A.Sc., P.Eng. Intermediate Environmental Engineer

Mandy joined Paterson Group in June 2018 as part of the Environmental Department. Mandy received her Bachelor of Engineering from Carleton University in 2008, specializing in Environmental Engineering. Following graduation, Mandy gained experience in the private sector conducting Phase II ESAs and reporting GHG emission inventories. In 2009, Mandy began her post-graduate degree in a Master of Applied Science, specializing in applied unsaturated soil mechanics with applications to geomechanical designs of subsurface tailing structures. Mandy has published in the Canadian Geotechnical Journal, as well as the International Conference Geo/Paste Proceedings in 2010 and 2011. Following post-graduate, Mandy joined the Tailings Group at Thurber Engineering Ltd. in Calgary, where she applied knowledge gained from her post-graduate research in designing and developing bench scale and pilot programs that were implemented by oil sand operators in Fort McMurray. Additionally, Mandy also worked as a QA/QC engineer on a slurry wall construction at a Potash Mine. Her scope of work included daily in-situ testing of the construction materials used for QA/QC purposes, as well as managing and supervising daily construction activities. Since joining Paterson Group in 2018, Mandy has worked on numerous residential and commercial developments, predominantly within the National Capital Region. Her scope of work consists of managing and conducting Phase I and II ESAs, reporting and managing subsurface programs, and liaising with subcontractors, clients and consultants.

EDUCATION

Bachelor of Engineering in
Environmental Engineering, 2008
Carleton University
Ottawa, Ontario

Master of Applied Science in
Environmental Engineering, 2013
Carleton University
Ottawa, Ontario

ASSOCIATIONS/AFFILIATIONS

Ontario Professional Engineers
Association

Ottawa Geotechnical Group

YEARS OF EXPERIENCE

Paterson Group: 4

Thurber Engineering: 2

Carleton University: 4

SELECT LIST OF PROJECTS

- Grey Hound Bus Terminal: 265 Catherine Street, Ottawa, ON (Phase I - II ESAs, Remediation Action Plan)
- Residential Development: 550 King Street West, Brockville, ON (Phase I ESA - Enhanced Investigation Property, Phase II ESA)
- Redevelopment Project: 10 McArthur Avenue, Ottawa, ON (Phase I & II ESAs, Record of Site Condition)
- Mixed-Use Redevelopment Project: 438 Albert Street, Ottawa, ON (Phase I & II ESAs, Record of Site Condition)
- Mixed-Use Redevelopment Project: 900 Albert Street, Ottawa, ON (Phase II ESA)
- Mixed-Use Redevelopment Project: 108 Nepean Street, Ottawa, ON (Phase I & II ESAs, Record of Site Condition)
- Mixed-Use Redevelopment Project: 450 Rochester Street, Ottawa, ON (Phase I & II ESAs, Record of Site Condition)
- Mixed-Use Redevelopment Project: 829 Carling Avenue, Ottawa, ON (Phase I & II ESAs)

Geotechnical
Engineering

Environmental
Engineering

Hydrogeology

Geological
Engineering

Materials Testing

Building Science

Archaeological
Services

POSITION

Associate and Supervisor of the Environmental Division
Senior Environmental/Geotechnical Engineer

EDUCATION

Queen's University, B.A.Sc.Eng, 1991
Geotechnical / Geological Engineering

MEMBERSHIPS

Ottawa Geotechnical Group
Professional Engineers of Ontario

EXPERIENCE

1991 to Present

Paterson Group Inc.

Associate and Senior Environmental/Geotechnical Engineer
Environmental and Geotechnical Division
Supervisor of the Environmental Division

SELECT LIST OF PROJECTS

Mary River Exploration Mine Site - Northern Baffin Island
Agricultural Supply Facilities - Eastern Ontario
Laboratory Facility – Edmonton (Alberta)
Ottawa International Airport - Contaminant Migration Study - Ottawa
Richmond Road Reconstruction - Ottawa
Billings Hurdman Interconnect - Ottawa
Bank Street Reconstruction - Ottawa
Environmental Review – Various Laboratories across Canada - CFIA
Dwyer Hill Training Centre – Ottawa
Nortel Networks Environmental Monitoring - Carling Campus – Ottawa
Remediation Program - Block D Lands – Kingston
Investigation of former landfill sites – City of Ottawa
Record of Site Condition for Railway Lands – North Bay
Commercial Properties – Guelph and Brampton
Brownfields Remediation – Alcan Site - Kingston
Montreal Road Reconstruction - Ottawa
Appleford Street Residential Development - Ottawa
Remediation Program - Ottawa Train Yards
Remediation Program - Bayshore and Heron Gate
Gladstone Avenue Reconstruction – Ottawa
Somerset Avenue West Reconstruction - Ottawa