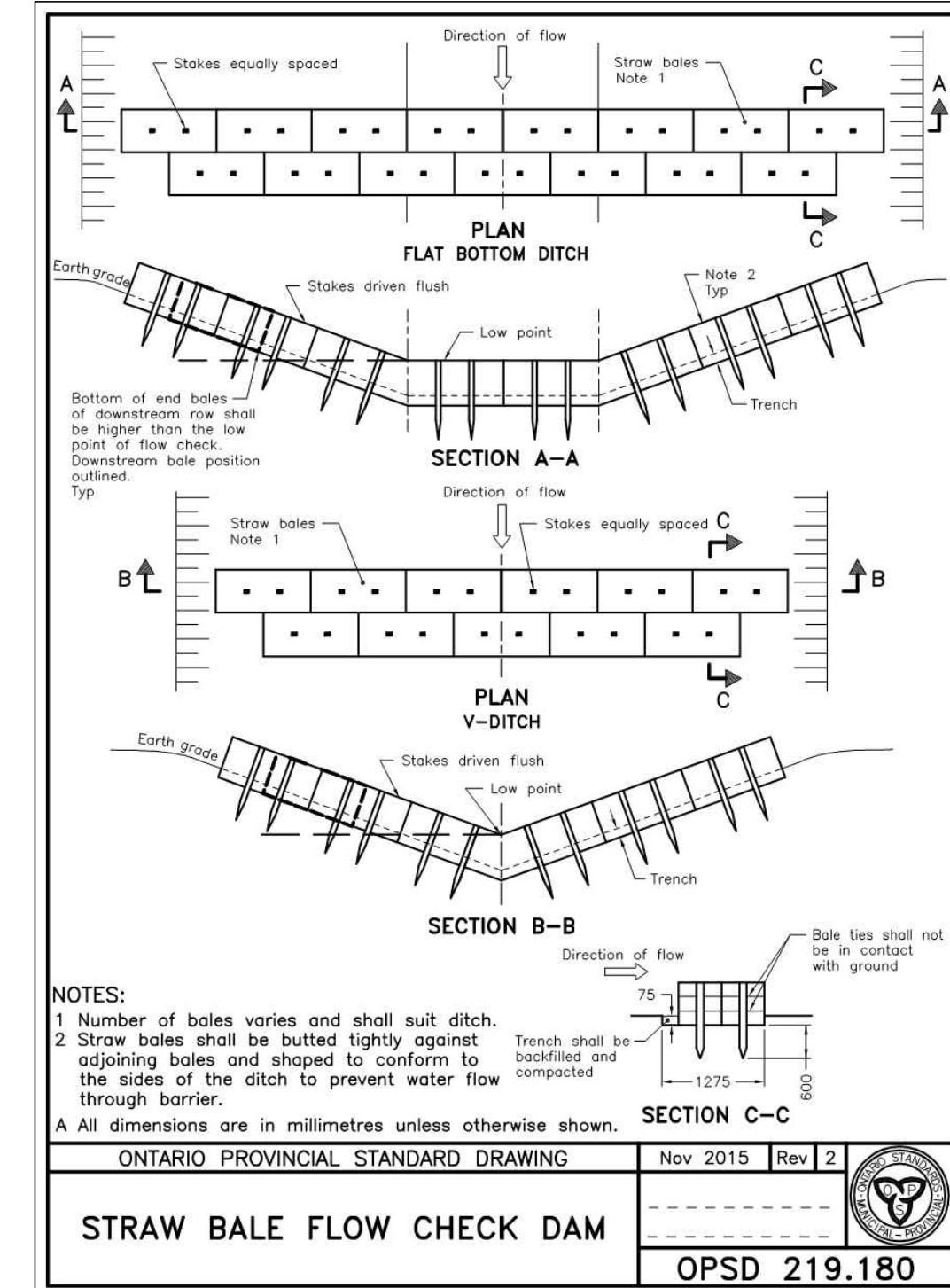


- NOTES:**
- STONE - USE CLEAR CRUSHED 100mm STONE.
 - LENGTH - AS REQUIRED BUT NOT LESS THAN 15.0m.
 - THICKNESS - NOT LESS THAN 300mm.
 - WIDTH - 7.0m MINIMUM, NOT LESS THAN THE WIDTH AT POINTS WHERE INGRESS OR EGRESS OCCURS.
 - FILTER CLOTH - WILL BE PLACED OVER THE ENTIRE AREA PRIOR TO PLACING STONE.
 - MAINTENANCE - THE ENTRANCE SHALL BE MAINTAINED IN A CONDITION WHICH WILL PREVENT TRACKING OR FLOWING OF SEDIMENT ONTO PUBLIC RIGHT-OF-WAY. THIS MAY REQUIRE PERIODIC TOP DRESSING WITH ADDITIONAL STONE AS CONDITIONS DEMAND AND REPAIR AND/OR CLEAN OUT OF ANY MEASURES USED TO TRAP SEDIMENT. ALL SEDIMENT SPILLED, DROPPED OR TRACKED ONTO THE PUBLIC RIGHT-OF-WAY MUST BE REMOVED IMMEDIATELY.
 - PERIODIC INSPECTION AND NEEDED MAINTENANCE SHALL BE PROVIDED AFTER EACH RAIN.

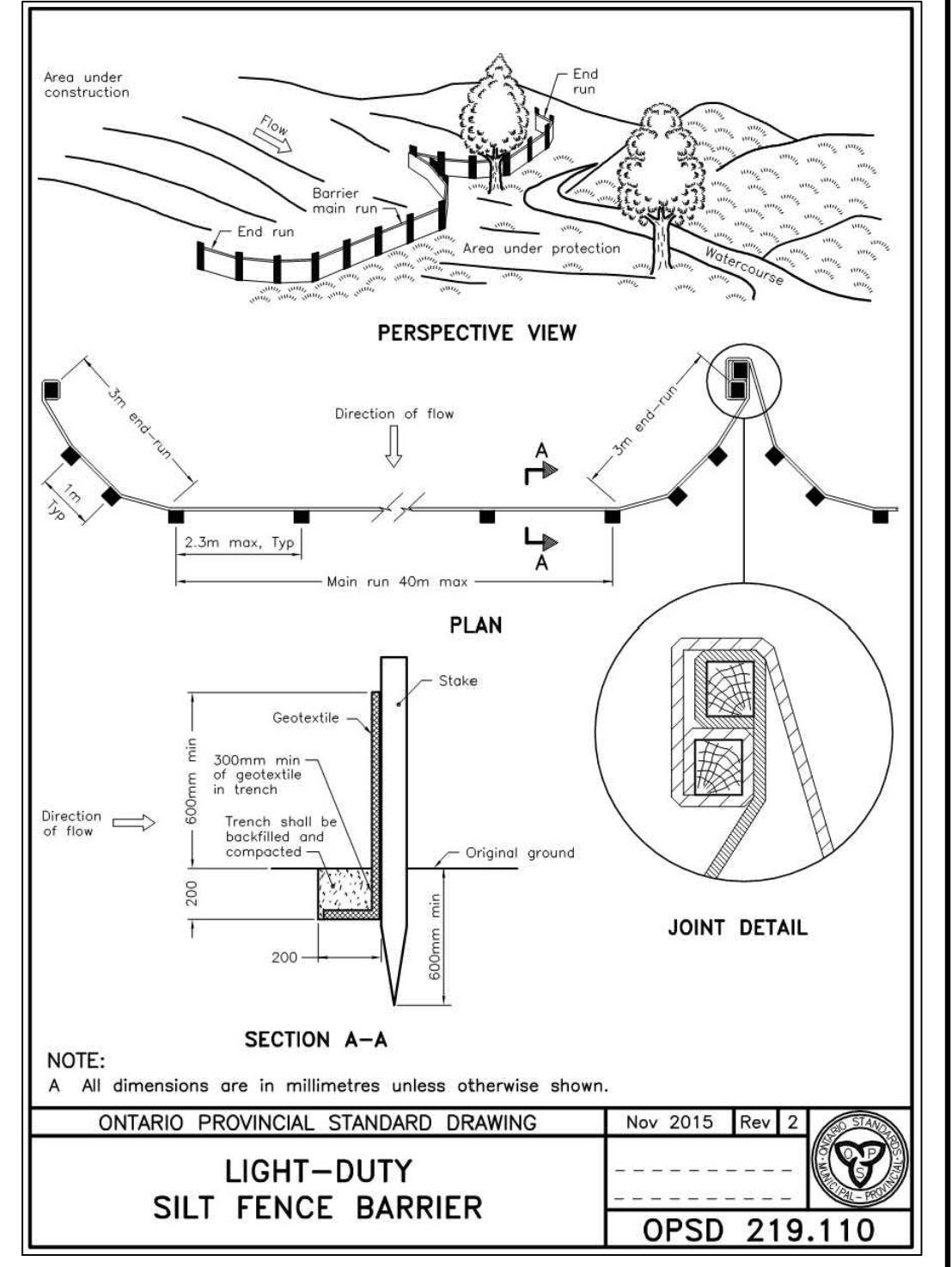
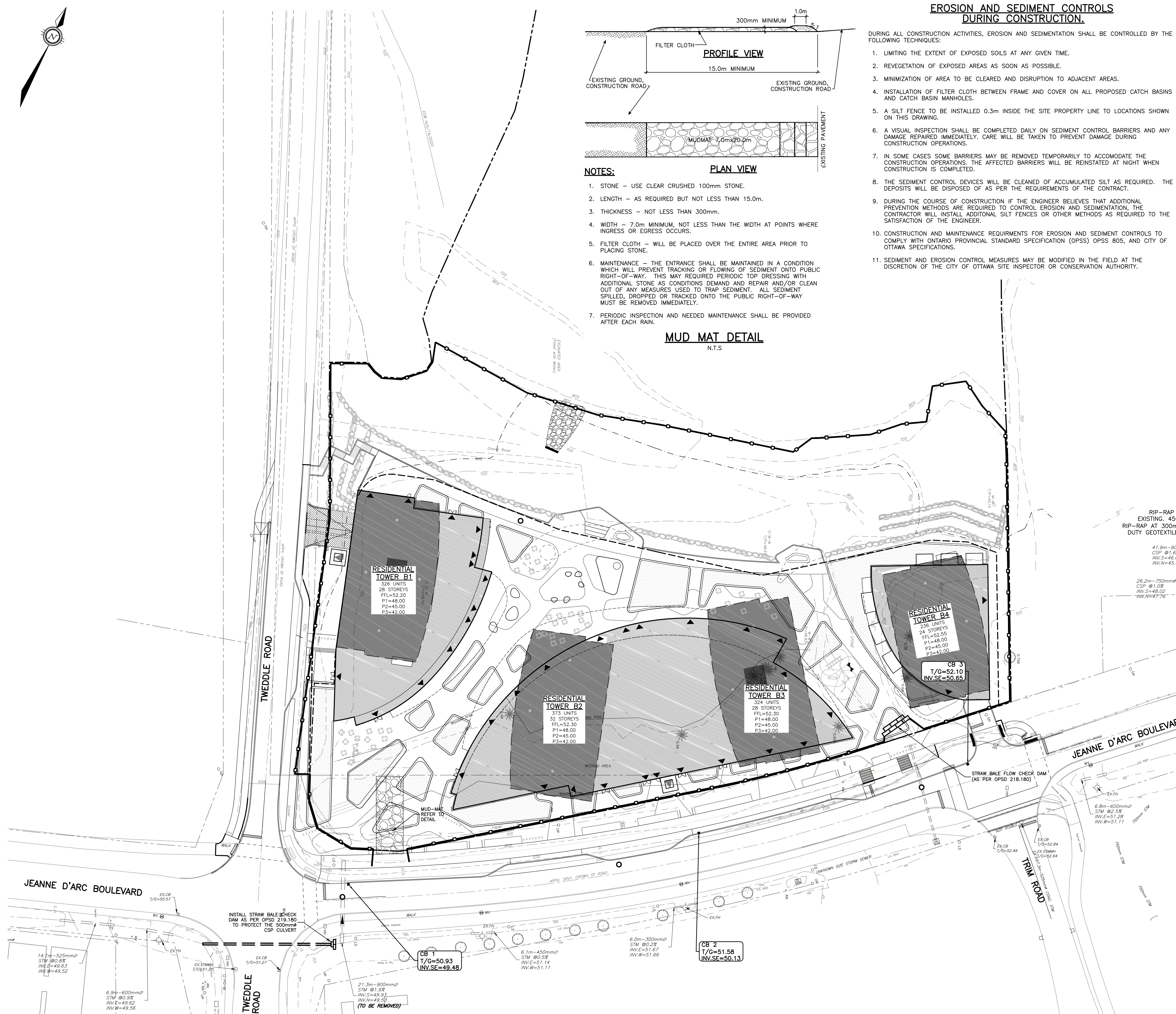
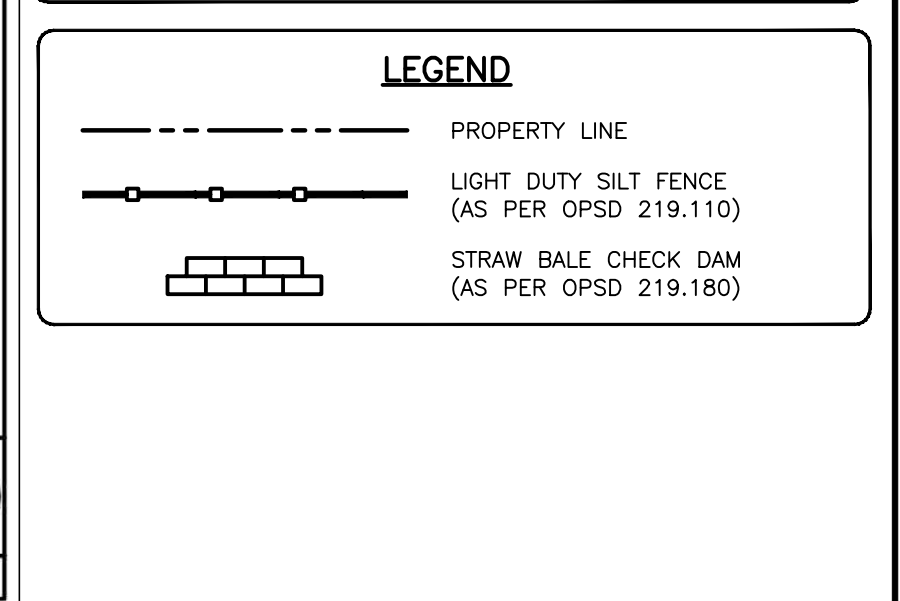
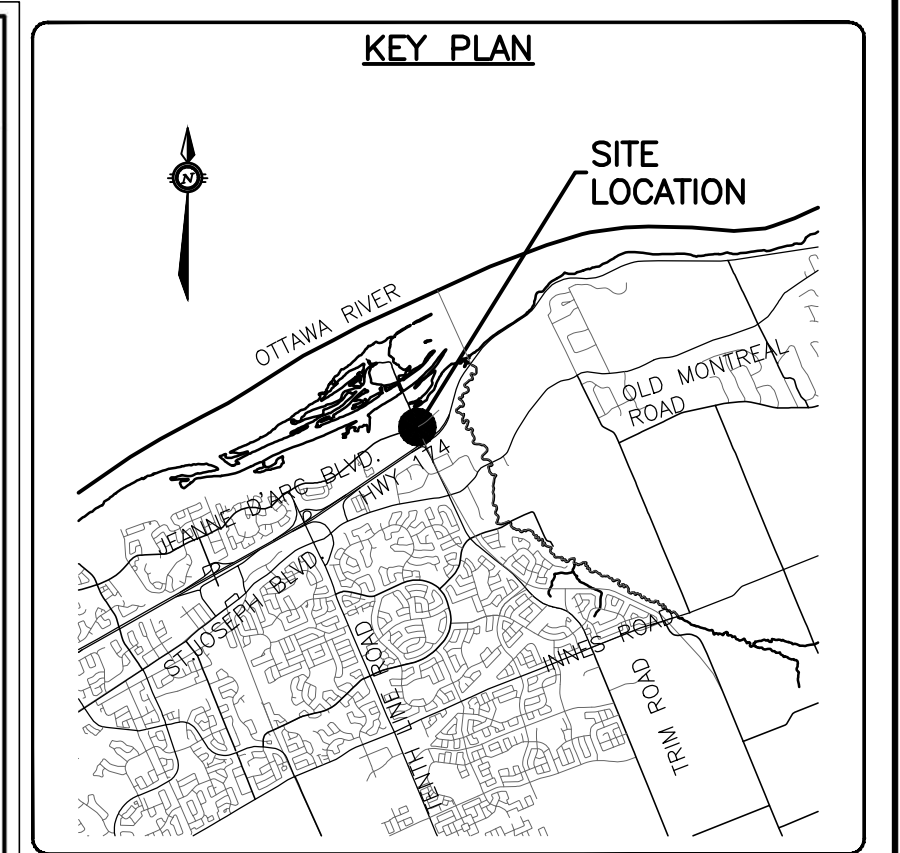
MUD MAT DETAIL
N.T.S.

EROSION AND SEDIMENT CONTROLS DURING CONSTRUCTION.

- DURING ALL CONSTRUCTION ACTIVITIES, EROSION AND SEDIMENTATION SHALL BE CONTROLLED BY THE FOLLOWING TECHNIQUES:
- LIMITING THE EXTENT OF EXPOSED SOILS AT ANY GIVEN TIME.
 - REVEGETATION OF EXPOSED AREAS AS SOON AS POSSIBLE.
 - MINIMIZATION OF AREA TO BE CLEARED AND DISRUPTION TO ADJACENT AREAS.
 - INSTALLATION OF FILTER CLOTH BETWEEN FRAME AND COVER ON ALL PROPOSED CATCH BASINS AND CATCH BASIN MANHOLES.
 - A SILT FENCE TO BE INSTALLED 0.3m INSIDE THE SITE PROPERTY LINE TO LOCATIONS SHOWN ON THIS DRAWING.
 - A VISUAL INSPECTION SHALL BE COMPLETED DAILY ON SEDIMENT CONTROL BARRIERS AND ANY DAMAGE REPAIRED IMMEDIATELY. CARE WILL BE TAKEN TO PREVENT DAMAGE DURING CONSTRUCTION OPERATIONS.
 - IN SOME CASES SOME BARRIERS MAY BE REMOVED TEMPORARILY TO ACCOMMODATE THE CONSTRUCTION OPERATIONS. THE AFFECTED BARRIERS WILL BE REINSTATED AT NIGHT WHEN CONSTRUCTION IS COMPLETED.
 - THE SEDIMENT CONTROL DEVICES WILL BE CLEANED OF ACCUMULATED SILT AS REQUIRED. THE DEPOSITS WILL BE DISPOSED OF AS PER THE REQUIREMENTS OF THE CONTRACT.
 - DURING THE COURSE OF CONSTRUCTION IF THE ENGINEER BELIEVES THAT ADDITIONAL PREVENTION METHODS ARE REQUIRED TO CONTROL EROSION AND SEDIMENTATION, THE CONTRACTOR WILL INSTALL ADDITIONAL SILT FENCES OR OTHER METHODS AS REQUIRED TO THE SATISFACTION OF THE ENGINEER.
 - CONSTRUCTION AND MAINTENANCE REQUIREMENTS FOR EROSION AND SEDIMENT CONTROLS TO COMPLY WITH ONTARIO PROVINCIAL STANDARD SPECIFICATION (OPSS) OPSS 805, AND CITY OF OTTAWA SPECIFICATIONS.
 - SEDIMENT AND EROSION CONTROL MEASURES MAY BE MODIFIED IN THE FIELD AT THE DISCRETION OF THE CITY OF OTTAWA SITE INSPECTOR OR CONSERVATION AUTHORITY.



STRAW BALE FLOW CHECK DAM
OPSD 219.180



LIGHT-DUTY SILT FENCE BARRIER
OPSD 219.110

CAUTION
THE POSITION OF ALL POLE LINES, CONDUITS, WATERMANS, SEWERS AND OTHER UNDERGROUND AND OVERGROUND UTILITIES AND STRUCTURES IS NOT NECESSARILY SHOWN ON THE CONTRACT DRAWINGS, AND WHERE SHOWN, THE ACCURACY OF THE POSITION OF SUCH UTILITIES AND STRUCTURES IS NOT GUARANTEED. BEFORE STARTING WORK, DETERMINE THE EXACT LOCATION OF ALL SUCH UTILITIES AND STRUCTURES AND ASSUME ALL LIABILITY FOR DAMAGE TO THEM.

JOB BENCH MARK JBM
CITY OF OTTAWA CONTROL MONUMENT 20160007 WITH AN OF ELEVATION=52.51
NORTHING=5040095.91 EASTING=384293.97

TOPOGRAPHIC INFORMATION
PART OF LOT 30, CONCESSION 1 (OLD SURVEY), GEOGRAPHIC TOWNSHIP OF CUMBERLAND, CITY OF OTTAWA. TOPOGRAPHIC INFORMATION PROVIDED BY ANNIS, O'SULLIVAN, VOLLEBEK LTD. O.L.S (TP3882) SURVEY DATED APRIL 30, 2025. (FINAL AMENDMENT)
SITE GRID SYSTEM MTM NAD 83, ZONE 9.

REV	REVISION DESCRIPTION	DATE	BY	APPD
4	REVISED PER CITY COMMENTS	16/03/26	SAB	BMT
3	ISSUED FOR APPROVAL	18/11/25	AAS	BMT
2	ISSUED FOR APPROVAL	25/09/25	AAS	BMT
1	ISSUED FOR APPROVAL	30/05/25	SAB	BMT

SCALE: 1:500

DESIGNED BY: B. M. THOMAS

REVIEWED BY: B. M. THOMAS

CLIENT: TRIM 1 GP INC.

TRIM 1 GP INC.
115 CHAMPAGNE AVE SOUTH
OTTAWA, ON. K1S 5V5
819.664.4195

exp. SERVICES INC.

1015 TWEDDLE ROAD DEVELOPMENT
1015 TWEDDLE ROAD
OTTAWA, ONTARIO.

EROSION AND SEDIMENT CONTROL PLAN

PROJECT No. OTT-00259629-AG
SURVEY: AOV
DATE: OCT 2024
DRAWING No. C300