



December 8, 2025

Beech Street LP
401-265 Carling Avenue
Ottawa, Ontario K1S 2E1

Via Email:
chaxu@ktsproperties.ca

**Re: OTT-23005943-D0 Addendum - Phase One Environmental Site Assessment
116 Beech Street, Ottawa, Ontario**

1.0 Introduction

EXP Services Inc. (EXP) was retained by Beech Street LP to prepare an addendum to a Phase One Environmental Site Assessment (ESA) for the property located at 116 Beech Street, Ottawa, Ontario hereinafter referred to as the 'Phase One property'. EXP prepared a report entitled *Phase One Environmental Site Assessment, 116 Beech Street, Ottawa, Ontario* dated June 16, 2023, for Katasa Group (Beech Street LP). This addendum is required as the Phase One ESA is older than 18 months.

A Phase One ESA is a systematic qualitative process to assess the environmental condition of a site based on its historical and current uses. The Phase One ESA and this addendum were conducted in accordance with the Phase One ESA standard as defined by Ontario Regulation 153/04, as amended, and in accordance with generally accepted professional practices. Subject to this standard of care, EXP makes no express or implied warranties regarding its services and no third-party beneficiaries are intended. Limitation of liability, scope of report and third-party reliance are outlined in Section 6.0 of this addendum.

Per the Phase One ESA report dated June 16, 2023, one potentially contaminating activity (PCA) identified in the Phase One study was determined to result in an area of potential environmental concern (APEC). The Qualified Person who oversaw the work, Mark McCalla, P.Geo., recommended that a Phase Two ESA be conducted. A Phase Two investigation was conducted in July 2023, in conjunction with a geotechnical investigation.

The purpose of the addendum of the Phase One ESA is to determine if activities that have occurred since the June 2023 report have resulted in actual or potential contamination at the Phase One property. It is understood that the report and this addendum will be used to support a site plan application with the City of Ottawa.

2.0 Site Location and Description

The Phase One property is located on the south side of Beech Street, between Loretta Avenue and Champagne Street in Ottawa. The Phase One property is rectangular in shape and has an approximate area of 0.50 hectares (1.24 acres). The Phase One property is legally described as Lots 33-37, 60-64, Plan 131037, Part Lane, Plan 131037, as closed by order CR227792, as in N682088; Ottawa/Nepean. The property identification number (PIN) is 041020089. A site location plan is provided as Figure 1.

The approximate Universal Transverse Mercator (UTM) coordinates for the Phase One property centroid are Zone 18, 444219 m E and 5027560 m N. The UTM coordinates are based on measurements from Google Earth Pro, published by the Google Limited Liability Company (LLC). The accuracy of the centroid is estimated to be less than 10 m.

3.0 Records Review

During the current assessment, available records were reviewed and interviews with knowledgeable personnel were conducted to obtain information and to establish the land use history of the site and the adjacent properties since the June 2023 report was prepared.

3.1 Previous Environmental and Geotechnical Reports

1. *Phase One Environmental Site Assessment, 116 Beech Street, Ottawa, Ontario* dated June 16, 2023 for Katasa Group (Beech Street LP).
 - Based on a review of historical aerial photographs, fire insurance plans and other records review, it appeared the subject site was first developed for residential use circa 1950, at which time the existing building was constructed and used as a monastery and church. The Phase One study area is shown on Figure 2 in Appendix A.
 - There are no water bodies on the Phase One property. The closest body of water is Dow's Lake approximately 600 m to the southeast. The inferred groundwater flow direction is to the southeast towards Dow's Lake.
 - There are no areas of natural or scientific interest (ANSI) within the Phase One study area.
 - There were no well records identified within the Phase One study area.
 - As a result of this investigation, one PCA resulting in an APEC was identified:

Area of Potential Environmental Concern (APEC)	Location of APEC on Phase One Property	Potentially Contaminating Activity (PCA)	Location of PCA (On-Site or Off-Site)	Contaminants of Potential Concern	Media Potentially Impacted (Groundwater, Soil and/or Sediment)
APEC #1	East side of Phase One property	PCA#30 – Importation of Fill Material of Unknown Quality	On-Site	Benzene, toluene, ethylbenzene, xylene (BTEX), petroleum hydrocarbons (PHC), polycyclic aromatic hydrocarbons (PAH), metals	Soil

2. *Phase Two Environmental Site Assessment, 116 Beech Street, Ottawa, Ontario* dated July 14, 2023 for Katasa Group (Beech Street LP).
 - The Phase Two ESA was conducted to address the APEC identified in the Phase One ESA. Fill material of unknown quality was potentially present across the entire Phase One property.
 - The site investigative activities consisted of the drilling of five boreholes (BH-1 to BH-5) to facilitate the collection of soil samples for visual inspection and chemical analysis. The boreholes were advanced to auger refusal or termination depths ranging from 3.1 to 9.2 m below existing grade. The location of the boreholes is shown on Figure 3.
 - Three soil samples and a duplicate were collected from the fill material, and one sample was collected from the native soil. Soil samples were submitted for laboratory analysis of PHC, PAH, BTEX, and metals. Results were compared to Regulation 153/04 Table 3 site condition standards (SCS) for residential/parkland/institutional property use and coarse textured soils in a non-potable groundwater condition.

- The fill sample (and duplicate) collected from BH-2 exceeded the Table 3 SCS for PHC F4, benzo(a)anthracene, benzo(a)pyrene, benzo(b)fluoranthene, dibenzo(a,h)anthracene, fluoranthene, indeno(1,2,3,-cd)pyrene, lead, zinc, and sodium adsorption ratio (SAR). The depth of fill at this location was 0.2 to 1.5 m bgs. The elevated concentrations could be partly due to the presence of some asphalt in the soil sample due to its shallow depth. Miscellaneous debris was also observed in the fill material at this location. Only a small part of the Phase Two property appears to be impacted and the contaminants do not appear to be migrating. It was recommended that the impacted soil be removed from the Phase Two property when the property is re-developed.
- The remaining samples met the Table 3 SCS for all parameters analysed with the exception of SAR, which exceeded the Table 3 SCS in all of the soil samples analysed. However, as all of the soil samples were collected from boreholes drilled in the parking lot in accordance with Section 49.1 of O.Reg. 153/04 if, in the opinion of the Qualified Person, the applicable SCS at the Phase Two property are exceeded solely due to the application of a substance to surfaces for the safety of vehicular or pedestrian traffic under conditions of snow or ice or both, the applicable SCS is deemed not to be exceeded. Road salt is considered to have been applied to the driving and parking surfaces on the Phase Two property. Therefore, for the purpose of this investigation, the elevated SAR in the soil samples collected from the site are deemed not to exceed the Table 3 SCS.

3. *Geotechnical Investigation, Proposed High Rise Development, 116 Beech Street, Ottawa, Ontario* for Katasa Groupe (Beech Street LP) dated July 13, 2023.

The report details the following findings:

- The boreholes indicate the site is surficially underlain by an asphaltic concrete/topsoil and in turn underlain by fill, silty sand/sandy silt and/or silty clay. Glacial till was contacted in borehole nos. 2 to 5 at depths of 0.7 m to 3.5 m. Auger refusal was met in all the boreholes at 1.7 m to 6.0 m depths. Limestone bedrock was confirmed by core drilling techniques at 1.7 m to 6.0 m.
- The groundwater table was established to range between 1.8 m and 3.5 m depth (Elevation 64.7 m to Elevation 61.8 m).

3.2 *Regulatory Environmental Source Information*

On December 3, 2025, the MECP Environmental Registry of Ontario website was searched for notices pertaining to activities in the vicinity of the property. No significant postings were listed for properties within 250 metres of the site.

On December 3, 2025, the MECP Access Environment website was searched for postings in the vicinity of the site. The following records were found:

- Three Permits to Take Water (PTTW) were issued between 2016 and 2020 for dewatering associated with construction in the Phase One study area.
- Several Environmental Compliance Approvals (ECAs) were issued for properties to the south of the Phase One property. The ECAs were associated with sanitary and storm sewers for residential re-development.
- Four Records of Site Condition (RSC) were identified for properties to the south of the Phase One property.

None of the records reviewed were considered to represent an environmental concern to the Phase One property.

On December 3, 2025, the Resource Productivity & Recovery Authority (PPRA) Hazardous Waste Program (HWP) website was searched for registered waste generators in the vicinity of the site. No records were found.

3.3 EcoLog ERIS

An updated search of provincial and federal databases for records pertaining to the site and properties within 250 metres of the site was completed by EcoLog Environmental Risk Information Services (ERIS). EcoLog ERIS is an environmental database and information service provider. EXP has confirmed neither the completeness nor the accuracy of the records that were provided. A copy of the EcoLog ERIS report is provided in Appendix C.

The EcoLog ERIS database search did not list any new findings of significance beyond those discussed in EXP's 2023 Phase One ESA. The only new records identified were:

- There were six additional records in the Ontario Spills databased for 843 Carling Avenue (90 m east). All of the spill volumes less than 10 L;
- The Ontario Spills database identified 50 gallons of heating soil spilled at 86 Norman Street (170 m east);
- The Ontario Spills database identified 10 L of hydraulic oil spilled at 93 Norman Street (170 m east);
- One additional water well record for a monitoring well installed in the Hickory Street right-of-way.

Due to the large intervening distances to the Phase One property, no sources of environmental concern were identified for Phase One property.

3.4 Interviews

The purpose of interviews is to obtain information to assist in identifying areas of potential environmental concern and identify details of potentially contaminating activities or potential contaminant pathways, in, on or below the site.

On December 3, 2025, EXP interviewed Mr. Denis Lacroix, property manager for the Phase One property, during the site visit. No significant changes had occurred since the completion of the previous Phase One report. Mr. Lacroix had no knowledge of any issue that may represent an environmental concern to the Phase One property.

4.0 Site Reconnaissance

On December 3, 2025, Leah Wells of EXP conducted the site visit in accordance with EXP's internal health and safety protocols and with the Ministry of Labour health and safety regulations. The purpose of the site visit was to assess the current conditions of the site.

The general environmental management and housekeeping practices at the site were reviewed as part of this assessment insofar as they could impact the environmental condition of the property; however, a detailed review of regulatory compliance issues was beyond the scope of EXP's investigation.

Observations of the subject property and surrounding properties were conducted. The exterior observations were recorded by walking over the grounds. Adjoining properties were observed from within the grounds of the site, as well as publicly accessible roadways.

Photographs are included in Appendix B.

The following are the significant findings from the site visit:

- The Phase One property was occupied by a three-storey apartment building with one basement level. The basement level of the east side of the building was occupied by apartment units. The basement level of the west side of the building was occupied by laundry, storage, and mechanical rooms. There were no significant changes to the site building or the Phase One property since the 2023 Phase One ESA.
- Chemical storage on the property was limited to retail sized containers of household cleaners and maintenance products such as paint. All chemicals observed on the Site were stored in small quantities and

in their original retail packaging or approved containers. As such, the potential environmental concern to the subsurface environmental conditions of the Site from the use of chemicals is considered to be low.

- Adjacent properties in the area were observed to be mostly unchanged since the 2023 site visit (predominantly residential).

5.0 Conclusions

Based on the current Phase One ESA update, no PCAs resulting in APECs have been identified since the Phase One ESA completed in June 2023.

As per the Phase Two ESA report completed in July 2023, it is recommended that the PAH impacted fill on the Phase One property be removed when the site is re-developed.

Accordingly, the Qualified Person who oversaw the execution of the 2025 addendum, Leah Wells, P.Eng., deems that no further environmental investigations are warranted on the Phase One property. The Qualified Person confirms that the Phase One Environmental Site Assessment was conducted per the requirements of Ontario Regulation 153/04, as amended, and in accordance with generally accepted professional practices. She also confirms that all reasonable efforts have been made to ascertain whether activities that have occurred within the Phase One study area since June 2023 pose an environmental concern to the Phase One property.

6.0 Limitation of Liability, Scope of Report, and Third-Party Reliance

This report ("Report") is based on site conditions known or inferred by the investigation undertaken as of the date of the Report. Should changes occur which potentially impact the condition of the site the recommendations of EXP may require re-evaluation. Where special concerns exist, or Beech Street LP ("the Client") has special considerations or requirements, these should be disclosed to EXP to allow for additional or special investigations to be undertaken not otherwise within the scope of investigation conducted for the purpose of the Report.

The evaluation and conclusions contained in the Report are based on conditions in evidence at the time of site inspections and information provided to EXP by the Client and others. The Report has been prepared for the specific site, development, building, design or building assessment objectives and purpose as communicated by the Client. EXP has relied in good faith upon such representations, information and instructions and accepts no responsibility for any deficiency, misstatement or inaccuracy contained in the Report as a result of any misstatements, omissions, misrepresentation or fraudulent acts of persons providing information. Unless specifically stated otherwise, the applicability and reliability of the findings, recommendations, suggestions or opinions expressed in the Report are only valid to the extent that there has been no material alteration to or variation from any of the information provided to exp. If new information about the environmental conditions at the Site is found, the information should be provided to EXP so that it can be reviewed and revisions to the conclusions and/or recommendations can be made, if warranted.

The Report has been prepared in a manner consistent with the degree of care and skill exercised by engineering consultants currently practicing under similar circumstances and locale. No other warranty, expressed or implied, is made. Unless specifically stated otherwise, the Report does not contain environmental consulting advice.

All documents, records, data and files, whether electronic or otherwise, generated as part of this assignment form part of the Report. This material includes, but is not limited to, the terms of reference given to EXP by the Client, communications between EXP and the Client, other reports, proposals or documents prepared by EXP for the Client in connection with the site described in the Report. In order to properly understand the suggestions, recommendations and opinions expressed in the Report, reference must be made to the Report in its entirety. EXP is not responsible for use by any party of portions of the Report.

The information and opinions expressed in the Report, or any document forming part of the Report, are for the sole benefit of the Client. No other party may use or rely upon the Report in whole or in part without the written consent



of EXP. Any use of the Report, or any portion of the Report, by a third party are the sole responsibility of such third party. EXP is not responsible for damages suffered by any third party resulting from unauthorised use of the Report.

Where EXP has submitted both electronic file and a hard copy of the Report, or any document forming part of the Report, only the signed and sealed hard copy shall be the original documents for record and working purposes. In the event of a dispute or discrepancy, the hard copy shall govern. Electronic files transmitted by EXP utilize specific software and hardware systems. EXP makes no representation about the compatibility of these files with the Client's current or future software and hardware systems. Regardless of format, the documents described herein are EXP's instruments of professional service and shall not be altered without the written consent of EXP.

7.0 Signatures

We trust this addendum meets your current needs. If you have any questions pertaining to the investigation undertaken by EXP, please do not hesitate to contact the undersigned.

Sincerely,
EXP Services Inc.



Leah Wells, P.Eng.
Scott Lessard, B.Sc.
Environmental Engineer
Earth & Environment



Senior Scientist – Assistant Division Manager
Earth & Environment

Attachments: Appendix A: Figures
Appendix B: Site Photographs
Appendix C: EcoLog Report

EXP Services Inc.

Beech Street LP

Addendum to Phase One Environmental Site Assessment

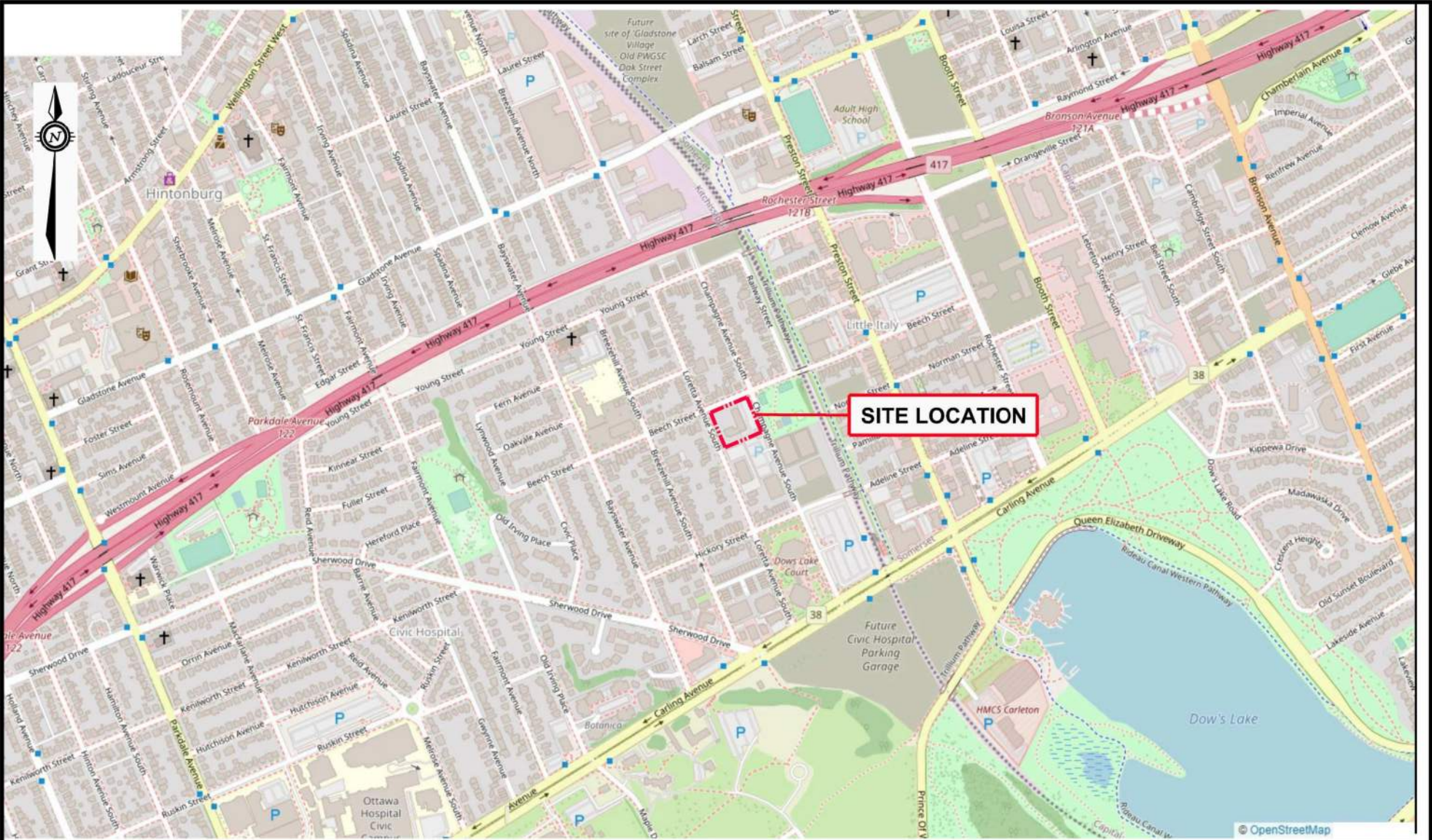
116 Beech Street, Ottawa, Ontario

OTT-23005943-D0

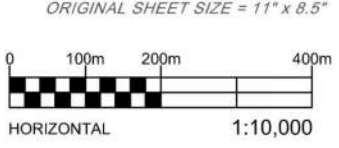
December 8, 2025

Appendix A – Figures

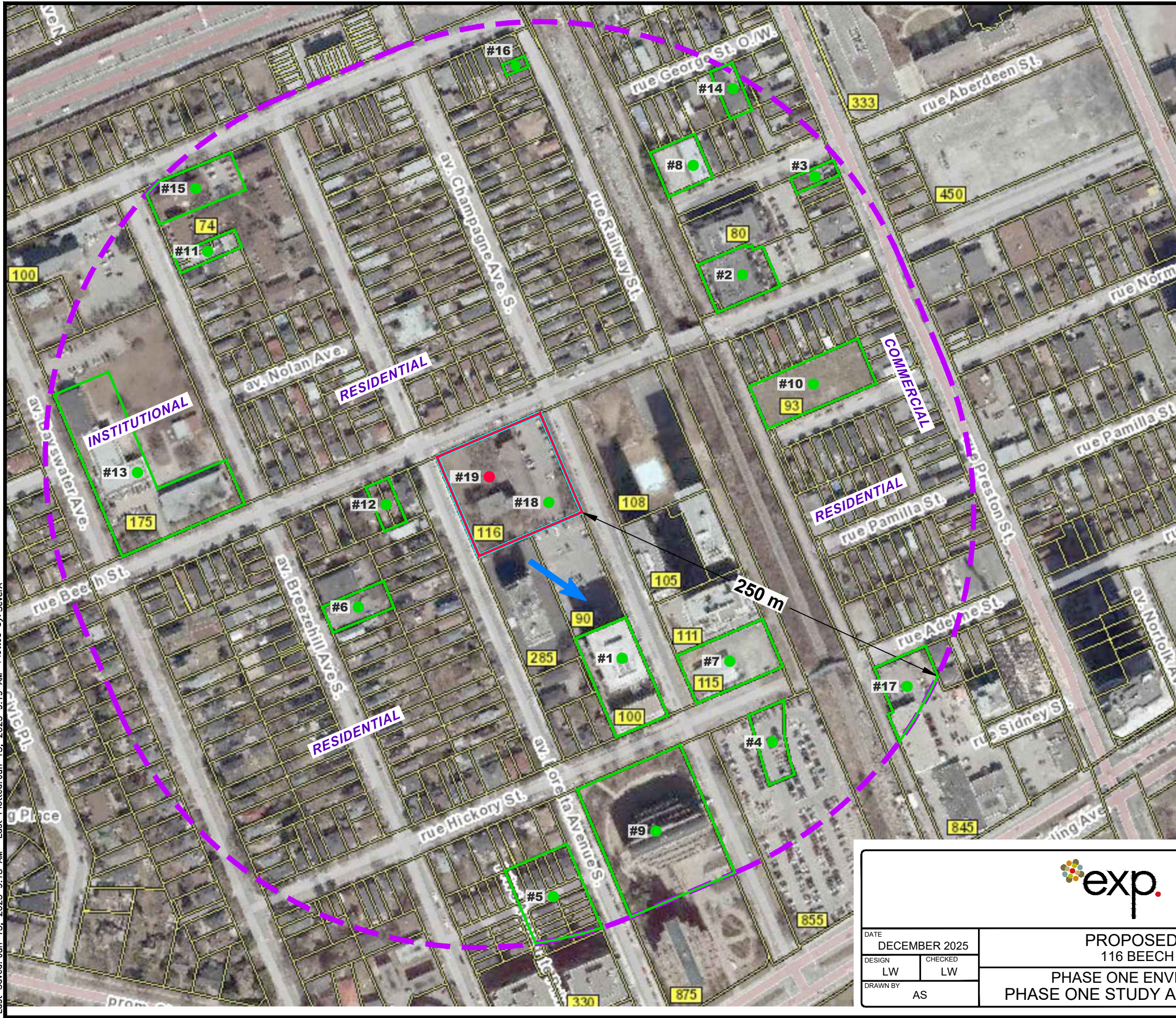
Filename: E:\OTT-23005943-B0_Execution\65 Drawings\23005943-B0_Ph-1.dwg
 Last Saved: Jun 5, 2023 2:08 PM
 Last Plotted: Jun 5, 2023 2:08 PM
 Plotted by: Severa








EXP Services Inc. www.exp.com
 t: +1.613.688.1899 | f: +1.613.225.7337
 2650 Queensview Drive, Suite 100
 Ottawa, ON K2B 8H6, Canada

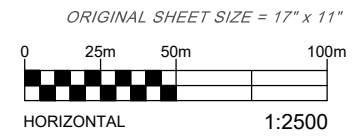


DATE DECEMBER 2025		PROPOSED HIGH RISE DEVELOPMENT 116 BEECH STREET, OTTAWA, ONTARIO PHASE ONE ENVIRONMENTAL SITE ASSESSMENT SITE LOCATION PLAN	project no. OTT-23005943-B0
DESIGN LW	CHECKED LW		scale 1:10,000
DRAWN BY AS			FIG 1



LEGEND

-  APPROXIMATE SITE BOUNDARY
-  PHASE ONE STUDY AREA
-  INFERRED GROUNDWATER FLOW DIRECTION
-  **PCA #1** POTENTIALLY CONTAMINATING ACTIVITY (PCA) NOT RESULTING IN APEC
-  **PCA #19** POTENTIALLY CONTAMINATING ACTIVITY (PCA) RESULTING IN APEC

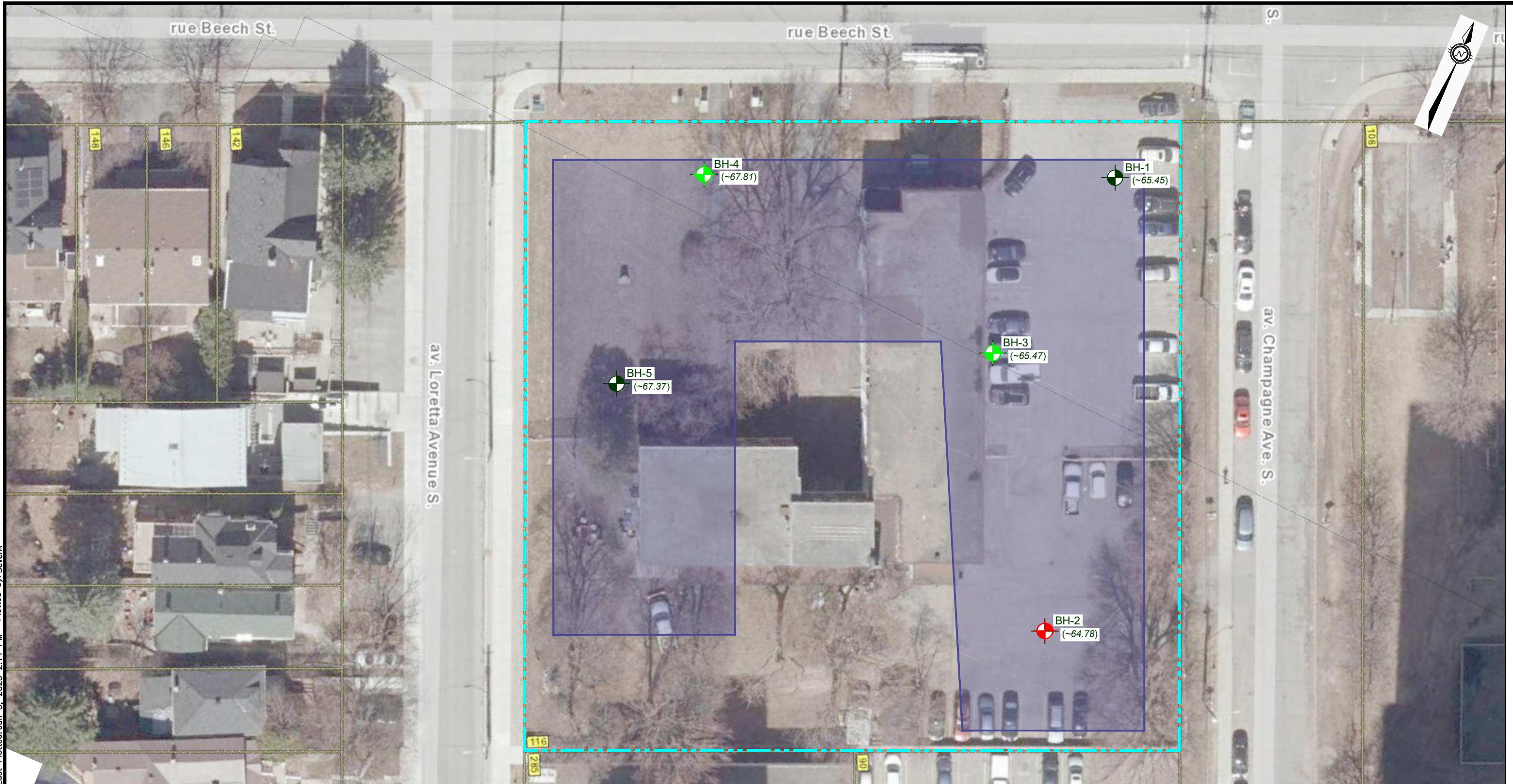







EXP Services Inc. www.exp.com
 t: +1.613.688.1899 | f: +1.613.225.7337
 2650 Queensview Drive, Suite 100
 Ottawa, ON K2B 8H6, Canada

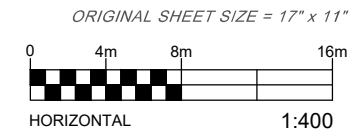
DATE DECEMBER 2025		PROPOSED HIGH RISE DEVELOPMENT 116 BEECH STREET, OTTAWA, ONTARIO	project no. OTT-23005943-B0
DESIGN LW	CHECKED LW		scale 1:2,500
DRAWN BY AS			PHASE ONE ENVIRONMENTAL SITE ASSESSMENT PHASE ONE STUDY AREA AND SURROUNDING LAND USE

Filename: E:\OTT-23005943-B0\60 Execution\65 Drawings\23005943-B0_Ph-1.dwg
 Last Saved: Jun 15, 2023 9:18 AM Last Plotted: Jun 15, 2023 9:19 AM Plotted by: Severa

Filename: E:\OTT-23005943-B0\60 Execution\65 Drawings\23005943-B0_Ph-1.dwg
 Last Saved: Jun 5, 2023 2:10 PM
 Last Plotted: Jun 5, 2023 2:11 PM
 Plotted by: SeverA



- LEGEND**
-  PROPERTY BOUNDARIES
 -  PROPOSED HIGH RISE BUILDINGS FOOTPRINT
 -  BH-1 (~65.45)
BOREHOLE NO. AND LOCATION (EXP, 2023)
APPROXIMATE GROUND SURFACE ELEVATION (m)
ACCORDING TO FARLEY, SMITH & DENIS SURVEYING LTD.
SURVEY (DATED: 16/09/2022)
 -  SOIL SAMPLE EXCEEDS MECP TABLE 3 SCS
 -  SOIL SAMPLE MEETS MECP TABLE 3 SCS



EXP Services Inc. www.exp.com
 t: +1.613.688.1899 | f: +1.613.225.7337
 2650 Queensview Drive, Suite 100
 Ottawa, ON K2B 8H6, Canada

DATE	DECEMBER 2025		PROPOSED HIGH RISE DEVELOPMENT 116 BEECH STREET, OTTAWA, ONTARIO	project no.	OTT-23005943-B0
DESIGN	LW	CHECKED LW		scale	1:400
DRAWN BY	AS		PHASE ONE ENVIRONMENTAL SITE ASSESSMENT BOREHOLE LOCATION PLAN	FIG 3	

EXP Services Inc.

Beech Street LP

Addendum to Phase One Environmental Site Assessment

116 Beech Street, Ottawa, Ontario

OTT-23005943-D0

December 8, 2025

Appendix B – Site Photographs



Photograph No. 1

View of the front of the site building, looking south.



Photograph No. 2

View of the sit building looking southeast.



Photograph No. 3

View of the rear of the site building, looking north.



Photograph No. 4

View of the garbage room.



Photograph No. 5

View of the suspected former vent/fill pipes at the southeast corner of the building.



Photograph No. 6

View of one of the basement storage rooms.



Photograph No. 7

View of one of the basement storage rooms.



Photograph No. 8

View of one of the basement laundry rooms.



Photograph No. 9

View of the south adjacent residential apartment buildings.



Photograph No. 10

View of the residential properties to the east.

EXP Services Inc.

Beech Street LP

Addendum to Phase One Environmental Site Assessment

116 Beech Street, Ottawa, Ontario

OTT-23005943-D0

December 8, 2025

Appendix C – EcoLog Report





DATABASE REPORT

Project Property: *Phase I ESA Update
116 Beech Street
Ottawa ON K1S 3K1*

Project No: *OTT-23005943-D0_Leah.Wells*

Report Type: *Standard Report*

Order No: *25120300034*

Requested by: *exp Services Inc.*

Date Completed: *December 5, 2025*

Table of Contents

Table of Contents.....	2
Executive Summary.....	3
Executive Summary: Report Summary.....	4
Executive Summary: Site Report Summary - Project Property.....	7
Executive Summary: Site Report Summary - Surrounding Properties.....	8
Executive Summary: Summary By Data Source.....	20
Map.....	36
Aerial.....	37
Topographic Map.....	38
Detail Report.....	39
Unplottable Summary.....	161
Unplottable Report.....	162
Appendix: Database Descriptions.....	170
Definitions.....	180

Notice: IMPORTANT LIMITATIONS and YOUR LIABILITY

Reliance on information in Report: This report DOES NOT replace a full Phase I Environmental Site Assessment but is solely intended to be used as a database review of environmental records.

License for use of information in Report: No page of this report can be used without this cover page, this notice and the project property identifier. The information in Report(s) may not be modified or re-sold.

Your Liability for misuse: Using this Service and/or its reports in a manner contrary to this Notice or your agreement will be in breach of copyright and contract and ERIS may obtain damages for such mis-use, including damages caused to third parties, and gives ERIS the right to terminate your account, rescind your license to any previous reports and to bar you from future use of the Service.

No warranty of Accuracy or Liability for ERIS: The information contained in this report has been produced by ERIS Information Limited Partnership ("ERIS") using various sources of information, including information provided by Federal and Provincial government departments. The report applies only to the address and up to the date specified on the cover of this report, and any alterations or deviation from this description will require a new report. This report and the data contained herein does not purport to be and does not constitute a guarantee of the accuracy of the information contained herein and does not constitute a legal opinion nor medical advice. Although ERIS has endeavored to present you with information that is accurate, ERIS disclaims, any and all liability for any errors, omissions, or inaccuracies in such information and data, whether attributable to inadvertence, negligence or otherwise, and for any consequences arising therefrom. Liability on the part of ERIS is limited to the monetary value paid for this report.

Trademark and Copyright: You may not use the ERIS trademarks or attribute any work to ERIS other than as outlined above. This Service and Report (s) are protected by copyright owned by ERIS Information Limited Partnership. Copyright in data used in the Service or Report(s) (the "Data") is owned by ERIS or its licensors. The Service, Report(s) and Data may not be copied or reproduced in whole or in any substantial part without prior written consent of ERIS.

Executive Summary

Property Information:

Project Property: *Phase I ESA Update
116 Beech Street Ottawa ON K1S 3K1*

Project No: *OTT-23005943-D0_Leah.Wells*

Coordinates:

Latitude: *45.3993573*
Longitude: *-75.7125805*
UTM Northing: *5,027,562.43*
UTM Easting: *444,229.29*
UTM Zone: *18T*

Elevation: *223 FT
67.93 M*

Order Information:

Order No: *25120300034*
Date Requested: *December 3, 2025*
Requested by: *exp Services Inc.*
Report Type: *Standard Report*

Historical/Products:

ERIS Xplorer [*ERIS Xplorer*](#)

Executive Summary: Report Summary

<i>Database</i>	<i>Name</i>	<i>Searched</i>	<i>Project Property</i>	<i>Within 0.25 km</i>	<i>Total</i>
AAGR	<i>Abandoned Aggregate Inventory</i>	Y	0	0	0
AGR	<i>Aggregate Inventory</i>	Y	0	0	0
AMIS	<i>Abandoned Mine Information System</i>	Y	0	0	0
ANDR	<i>Anderson's Waste Disposal Sites</i>	Y	0	0	0
AST	<i>Aboveground Storage Tanks</i>	Y	0	0	0
AUWR	<i>Automobile Wrecking & Supplies</i>	Y	0	0	0
BORE	<i>Borehole</i>	Y	0	3	3
CA	<i>Certificates of Approval</i>	Y	0	10	10
CDRY	<i>Dry Cleaning Facilities</i>	Y	0	0	0
CFOT	<i>Commercial Fuel Oil Tanks</i>	Y	0	0	0
CHEM	<i>Chemical Manufacturers and Distributors</i>	Y	0	0	0
CHM	<i>Chemical Register</i>	Y	0	0	0
CNG	<i>Compressed Natural Gas Stations</i>	Y	0	0	0
COAL	<i>Inventory of Coal Gasification Plants and Coal Tar Sites</i>	Y	0	0	0
CONV	<i>Compliance and Convictions</i>	Y	0	0	0
CPU	<i>Certificates of Property Use</i>	Y	0	0	0
DRL	<i>Drill Hole Database</i>	Y	0	0	0
DTNK	<i>Delisted Fuel Tanks</i>	Y	0	0	0
EASR	<i>Environmental Activity and Sector Registry</i>	Y	0	1	1
EBR	<i>Environmental Registry</i>	Y	0	0	0
ECA	<i>Environmental Compliance Approval</i>	Y	0	12	12
EEM	<i>Environmental Effects Monitoring</i>	Y	0	0	0
EHS	<i>ERIS Historical Searches</i>	Y	1	23	24
EIIS	<i>Environmental Issues Inventory System</i>	Y	0	0	0
EMHE	<i>Emergency Management Historical Event</i>	Y	0	0	0
EOR	<i>Environmental Offenders Registry</i>	Y	0	0	0
EPAR	<i>Environmental Penalty Annual Report</i>	Y	0	0	0
ESNR	<i>Excess Soil Registry</i>	Y	0	0	0
EXP	<i>List of Expired Fuels Safety Facilities</i>	Y	0	0	0
FCON	<i>Federal Convictions</i>	Y	0	0	0
FCS	<i>Contaminated Sites on Federal Land</i>	Y	0	0	0
FOFT	<i>Fisheries & Oceans Fuel Tanks</i>	Y	0	0	0
FRST	<i>Federal Identification Registry for Storage Tank Systems (FIRSTS)</i>	Y	0	0	0
FST	<i>Fuel Storage Tank</i>	Y	0	0	0
FSTH	<i>Fuel Storage Tank - Historic</i>	Y	0	0	0
GEN	<i>Ontario Regulation 347 Waste Generators Summary</i>	Y	0	44	44
GHG	<i>Greenhouse Gas Emissions from Large Facilities</i>	Y	0	0	0

Database	Name	Searched	Project Property	Within 0.25 km	Total
HINC	<i>TSSA Historic Incidents</i>	Y	0	3	3
HIST RISK	<i>Historical Business Activity Risk</i>	Y	0	0	0
IAFT	<i>Indian & Northern Affairs Fuel Tanks</i>	Y	0	0	0
INC	<i>Fuel Oil Spills and Leaks</i>	Y	0	0	0
LIMO	<i>Landfill Inventory Management Ontario</i>	Y	0	0	0
MINE	<i>Canadian Mine Locations</i>	Y	0	0	0
MNR	<i>Mineral Occurrences</i>	Y	0	0	0
NATE	<i>National Analysis of Trends in Emergencies System (NATES)</i>	Y	0	0	0
NCPL	<i>Non-Compliance Reports</i>	Y	0	0	0
NDFT	<i>National Defense & Canadian Forces Fuel Tanks</i>	Y	0	0	0
NDSP	<i>National Defense & Canadian Forces Spills</i>	Y	0	0	0
NDWD	<i>National Defence & Canadian Forces Waste Disposal Sites</i>	Y	0	0	0
NEBI	<i>National Energy Board Pipeline Incidents</i>	Y	0	0	0
NEBP	<i>National Energy Board Wells</i>	Y	0	0	0
NEES	<i>National Environmental Emergencies System (NEES)</i>	Y	0	0	0
NPCB	<i>National PCB Inventory</i>	Y	0	0	0
NPR2	<i>National Pollutant Release Inventory</i>	Y	0	0	0
NPRI	<i>National Pollutant Release Inventory - Historic</i>	Y	0	0	0
OGWE	<i>Oil and Gas Wells</i>	Y	0	0	0
OOGW	<i>Ontario Oil and Gas Wells</i>	Y	0	0	0
OPCB	<i>Inventory of PCB Storage Sites</i>	Y	0	0	0
ORD	<i>Orders</i>	Y	0	0	0
PAP	<i>Canadian Pulp and Paper</i>	Y	0	0	0
PCFT	<i>Parks Canada Fuel Storage Tanks</i>	Y	0	0	0
PES	<i>Pesticide Register</i>	Y	0	0	0
PFAS	<i>Ontario PFAS Spills</i>	Y	0	0	0
PFCH	<i>NPRI Reporters - PFAS Substances</i>	Y	0	0	0
PFHA	<i>Potential PFAS Handlers from NPRI</i>	Y	0	0	0
PINC	<i>Pipeline Incidents</i>	Y	0	3	3
PPHA	<i>Potential PFAS Handlers from EASR</i>	Y	0	0	0
PRT	<i>Private and Retail Fuel Storage Tanks</i>	Y	0	0	0
PTTW	<i>Permit to Take Water</i>	Y	0	1	1
REC	<i>Ontario Regulation 347 Waste Receivers Summary</i>	Y	0	0	0
RSC	<i>Record of Site Condition</i>	Y	0	5	5
RST	<i>Retail Fuel Storage Tanks</i>	Y	0	0	0
SCT	<i>Scott's Manufacturing Directory</i>	Y	0	7	7
SPL	<i>Ontario Spills</i>	Y	0	23	23
SRDS	<i>Wastewater Discharger Registration Database</i>	Y	0	0	0
TANK	<i>Anderson's Storage Tanks</i>	Y	0	0	0
TCFT	<i>Transport Canada Fuel Storage Tanks</i>	Y	0	0	0
VAR	<i>Variances for Abandonment of Underground Storage Tanks</i>	Y	0	0	0

<i>Database</i>	<i>Name</i>	<i>Searched</i>	<i>Project Property</i>	<i>Within 0.25 km</i>	<i>Total</i>
WDS	<i>Waste Disposal Sites - MOE CA Inventory</i>	Y	0	0	0
WDSH	<i>Waste Disposal Sites - MOE 1991 Historical Approval Inventory</i>	Y	0	0	0
WWIS	<i>Water Well Information System</i>	Y	0	19	19
<hr/>					
		Total:	1	154	155

Executive Summary: Site Report Summary - Project Property

<i>Map Key</i>	<i>DB</i>	<i>Company/Site Name</i>	<i>Address</i>	<i>Dir/Dist (m)</i>	<i>Elev diff (m)</i>	<i>Page Number</i>
1	EHS		116 Beech Street Ottawa ON K1S 3K1	-/0.0	0.00	39

Executive Summary: Site Report Summary - Surrounding Properties

Map Key	DB	Company/Site Name	Address	Dir/Dist (m)	Elev Diff (m)	Page Number
2	BORE		ON	SSE/51.5	-0.75	39
3	EHS		285 Loretta Ave S Ottawa ON K1S5A5	SSE/58.0	-0.02	40
3	PINC	PIPELINE HIT - 1"	285 LORETTA AVE S,,OTTAWA,ON,K1S 5A5,CA ON	SSE/58.0	-0.02	41
3	SPL	Enbridge Gas Distribution Inc.	285 Loretta Ave Ottawa ON	SSE/58.0	-0.02	41
4	HINC		OPP 127 BEECH ST OTTAWA ON K1S 3K1	NNW/65.7	0.10	42
5	WWIS		90 Champagne Ave S Ottawa ON <i>Well ID:</i> 7333990	ESE/65.9	-1.28	42
6	WWIS		108 BEECH ST OTTAWA ON <i>Well ID:</i> 7313132	ENE/68.3	-2.00	46
7	BORE		ON	S/70.3	0.15	48
8	SPL	PRIVATE RESIDENCE	260 LORETTA AVE. FURNACE OIL TANK OTTAWA CITY ON	WSW/73.0	2.03	50
9	WWIS		108 BEECH ST OTTAWA ON <i>Well ID:</i> 7289721	ENE/73.8	-2.00	51
10	ECA	Loretta Apartments Inc.	90 Champagne Ave S Ottawa ON K1Y 2E9	SE/78.9	-1.74	54
10	EHS		90 Champagne Ave South Ottawa ON Ottawa ON K1S	SE/78.9	-1.74	54

Map Key	DB	Company/Site Name	Address	Dir/Dist (m)	Elev Diff (m)	Page Number
11	WWIS		108 BEECH ST OTTAWA ON Well ID: 7313131	ESE/79.9	-2.05	54
12	EHS		108 Beech St Ottawa ON K1S3J9	E/80.4	-2.36	56
13	SPL	Enbridge Gas Distribution Inc.	268 Loretta Street, South Ottawa ON	SW/83.6	0.86	57
14	WWIS		108 BEECH ST Ottawa ON Well ID: 7289723	E/86.3	-2.05	57
15	SPL	BELL CANADA	AT 250 LORETTA ST. MOTOR VEHICLE (OPERATING FLUID) OTTAWA CITY ON	W/93.0	1.96	60
16	PINC	PIPELINE HIT 1 1/4"	250 LORETTA AVE S.,OTTAWA,ON,K1Y 3S9,CA ON	W/93.5	1.96	61
16	SPL	Enbridge Gas Distribution Inc.	250 Loretta St. S Ottawa ON	W/93.5	1.96	62
17	ECA	Ashcroft Homes - Capital Hall Inc.	105 Champagne Ave Lot 38 Concession 1 Part 2 Ottawa ON K2E 1A9	ESE/102.9	-2.05	63
17	ECA	Ashcroft Homes - Capital Hall Inc.	105 Champagne Ave Ottawa ON K2E 1A9	ESE/102.9	-2.05	63
17	SPL		105 Champagne Ave. Ottawa ON	ESE/102.9	-2.05	63
18	WWIS		108 BEECH ST OTTAWA ON Well ID: 7313130	E/103.9	-3.14	64
19	SPL	FRANCIS FUELS	152 BEECH ST. TANK TRUCK (CARGO) OTTAWA CITY ON K1Y 3S8	W/104.1	1.86	66
20	WWIS		108 BEECH ST Ottawa ON	E/113.8	-3.14	67

Map Key	DB	Company/Site Name	Address	Dir/Dist (m)	Elev Diff (m)	Page Number
			Well ID: 7289722			
21	EHS		237 Loretta Ave S Ottawa ON K1S 4P6	NW/122.4	1.25	70
22	CA	OTTAWA CITY - BREEZEHILL AVENUE	BEECH ST./RAILWAY ST. OTTAWA CITY ON	ENE/122.4	-3.05	70
22	CA	R.M. OF OTTAWA-CARLETON - BREEZEHILL AVE	BEECH ST./RAILWAY ST. OTTAWA CITY ON	ENE/122.4	-3.05	71
23	GEN	HUMANE SOCIETY OF OTTAWA-CARLETON	101 CHAMPAGNE AV SOUTH OTTAWA ON K1S 4P3	E/123.7	-2.97	71
23	GEN	HUMANE SOCIETY OF OTTAWA-CARLETON	101 CHAMPAGNE AVENUE SOUTH OTTAWA ON K1S 4P3	E/123.7	-2.97	71
23	GEN	HUMANE SOCIETY OF OTTAWA-CARLETON 20-231	101 CHAMPAGNE AV SOUTH OTTAWA ON K1S 4P3	E/123.7	-2.97	72
23	GEN	Ottawa Humane Society	101 CHAMPAGNE AVENUE SOUTH OTTAWA ON K1S 4P3	E/123.7	-2.97	72
23	GEN	BAYVIEW ANIMAL HOSPITAL	101A CHAMPAGNE AVE. SOUTH OTTAWA ON K1S 4P3	E/123.7	-2.97	73
23	GEN	BAYVIEW ANIMAL HOSPITAL 04-243	101A CHAMPAGNE AVE. SOUTH OTTAWA ON K1S 4P3	E/123.7	-2.97	73
23	GEN	BAYVIEW ANIMAL HOSPITAL	101A CHAMPAGNE AVENUE SOUTH OTTAWA ON K1S 4P3	E/123.7	-2.97	73
23	GEN	BAYVIEW ANIMAL HOSPITAL	101A Champagne St. South Ottawa ON K1S 4P3	E/123.7	-2.97	74
23	GEN	Ottawa Humane Society	101 Champagne Ave. South Ottawa ON K1S 4P3	E/123.7	-2.97	74
23	GEN	Ottawa Humane Society	101 Champagne Ave. South Ottawa ON	E/123.7	-2.97	75

Map Key	DB	Company/Site Name	Address	Dir/Dist (m)	Elev Diff (m)	Page Number
24	GEN	HUTCHINGS & PATRICK INC.	100 CHAMPAGNE AVE. SOUTH C/O P.O. BOX 8480 OTTAWA ON K1S 4P4	SE/124.7	-1.75	75
24	GEN	HUTCHINGS & PATRICK INC. 20-341	100 CHAMPAGNE AVE. SOUTH C/O P.O. BOX 8480 OTTAWA ON K1S 4P4	SE/124.7	-1.75	76
24	GEN	HUTCHINGS & PATRICK INC	100 CHAMPAGNES AVE S. OTTAWA ON K1S 4P4	SE/124.7	-1.75	76
24	GEN	Condominium Management Group OCSCC929	100 Champagne Ottawa ON K1S 4P4	SE/124.7	-1.75	76
24	RSC	1803734 ONTARIO INC.	100 CHAMPAGNE AVE S ON OTTAWA ON	SE/124.7	-1.75	77
24	SCT	Hutchings & Patrick Inc.	100 Champagne Ave S Ottawa ON K1S 4P4	SE/124.7	-1.75	77
25	EHS		101 Champagne Avenue South Ottawa ON K1S 4P3	E/125.5	-2.97	78
26	GEN	JESUS AVALOS	265 Breezehill Ave S Ottawa ON K1Y 2J4	WSW/132.7	2.95	78
27	EHS		PE5307-30 Railway Street Ottawa ON K1S 4N9	NNE/152.3	-1.36	79
28	GEN	QUINTERRA INVESTMENTS CORPORATION	125 HICKORY STREET OTTAWA ON K1S 3L8	ESE/167.1	-2.97	79
28	RSC	Soho Champagne Condominiums Inc.	125 HICKORY STREET ONTARIO Ottawa ON	ESE/167.1	-2.97	79
28	RSC	SOHO CHAMPAGNE (PHASE 2) INC.	125 HICKORY STREET ON Ottawa ON	ESE/167.1	-2.97	80
29	EHS		Young Street Ottawa ON	E/170.1	-4.05	80

Map Key	DB	Company/Site Name	Address	Dir/Dist (m)	Elev Diff (m)	Page Number
30	EHS		PE2755- 101 Norman St Ottawa ON K1S 3K5	E/177.7	-4.20	80
31	PTTW	Soho Champagne (Phase 2) Inc.	115 Champagne Avenue South Ottawa, ON K1S 5V5 Canada ON	ESE/183.6	-4.08	81
32	EHS		125 Hickory Ottawa ON K1S 2E8	ESE/184.7	-4.08	81
33	CA		95 Beech Street Ottawa ON K1S 3J7	ENE/190.3	-3.05	81
33	ECA	95 Beech Street Ltd.	95 Beech Street Ottawa ON K2P 1B8	ENE/190.3	-3.05	82
33	EHS		95 Beech Street OTTAWA ON K1S 3J7	ENE/190.3	-3.05	82
33	GEN	LUX PHOTOGRAPHIC SERVICES INC.	95-A BEECH STREET #204 OTTAWA ON K1S 3J7	ENE/190.3	-3.05	82
33	GEN	WOOD FASHION REFINISHERS	95 BEECH STREET OTTAWA ON K1S 3J7	ENE/190.3	-3.05	83
33	GEN	LUX PHOTO(OUT OF BUSINESS)NC.	95-A BEECH STREET, UNIT 204 OTTAWA ON K1S 3J7	ENE/190.3	-3.05	83
33	SCT	GRAPHIC IMAGE SYSTEMS INC	95 A BEECH ST OTTAWA ON K1S 3J7	ENE/190.3	-3.05	83
33	SCT	CREAM CLOTHING COMPANY LTD.	95 BEECH ST OTTAWA ON K1S 3J7	ENE/190.3	-3.05	84
33	SPL	PROVOST BULK TRANSPORT	95 BEECH ROAD TANK TRUCK (CARGO) OTTAWA CITY ON K1S 3J7	ENE/190.3	-3.05	84
33	SPL	Capital Concierge Property Management<UNOFFICIAL>	95 Beech St. Ottawa ON	ENE/190.3	-3.05	85

Map Key	DB	Company/Site Name	Address	Dir/Dist (m)	Elev Diff (m)	Page Number
34	EHS		95, 97 & 99 Norman Street Ottawa ON	E/192.5	-4.14	86
35	SPL		s. 21 Ottawa ON	E/196.1	-4.05	86
36	EHS		129-137 Pamilla St Ottawa ON	E/197.3	-4.03	87
37	CA	OTTAWA CITY	BREEZEHILL AVE./NOLAN ST. OTTAWA CITY ON	W/197.4	4.07	87
37	CA	R.M. OF OTTAWA-CARLETON	BREEZEHILL AVE./NOLAN ST. OTTAWA CITY ON	W/197.4	4.07	87
38	EHS		16 & 20 Champagne Ave S Ottawa ON	NNW/197.5	-0.05	88
39	BORE		ON	ESE/198.4	-3.97	88
40	ECA	Tamarack (Norman) Corporation	ON	ENE/198.6	-4.14	89
41	WWIS		HICKORY ST. (ROADWAY) Ottawa ON Well ID: 7389109	SE/201.6	-3.06	89
42	EHS		14 Railway Street Ottawa ON K1S 4N9	N/203.2	-1.05	93
43	WWIS		101 Hickory St Ottawa ON Well ID: 7343359	ESE/206.3	-4.08	93
44	WWIS		HICKORY ST (ROADWAY) Ottawa ON Well ID: 7389111	SE/207.5	-3.36	97
45	GEN	BELL CANADA	202 CHAMPAGNE STREET OTTAWA ON K1S 5A5	SE/207.9	-2.36	100

Map Key	DB	Company/Site Name	Address	Dir/Dist (m)	Elev Diff (m)	Page Number
45	GEN	BELL CANADA	202 CHAMPAGNE STREET OTTAWA ON K1S 5A5	SE/207.9	-2.36	101
45	GEN	BELL CANADA (OUT OF BUSINESS) 05-832	202 CHAMPAGNE STREET OTTAWA ON K1S 5A5	SE/207.9	-2.36	101
45	GEN	BELL CANADA 05-832	202 CHAMPAGNE STREET OTTAWA ON K1S 5A5	SE/207.9	-2.36	102
46	CA	80 Aberdeen Street Ltd.	80 Aberdeen St Ottawa ON	NE/209.3	-3.05	103
46	CA	80 Aberdeen Street Ltd.	80 Aberdeen St Ottawa ON	NE/209.3	-3.05	103
46	ECA	80 Aberdeen Street Ltd.	80 Aberdeen St Ottawa ON K1J 8J8	NE/209.3	-3.05	103
46	ECA	80 Aberdeen Street Ltd.	80 Aberdeen St Ottawa ON K1J 8J8	NE/209.3	-3.05	104
46	EHS		80 Aberdeen St Ottawa ON K1S 5R5	NE/209.3	-3.05	104
46	EHS		80 Aberdeen Street Ottawa ON K1S 5R5	NE/209.3	-3.05	104
46	EHS		80 Aberdeen Street Ottawa ON Ottawa ON K1S 3J5	NE/209.3	-3.05	104
46	GEN	SCHINDLER ELEVATOR	80 ABERDEEN OTTAWA ON	NE/209.3	-3.05	104
46	SCT	Hummingbird Ltd.	80 Aberdeen St Hummingbird Place Ottawa ON K1S 5R5	NE/209.3	-3.05	105
46	SCT	Open Text Corporation	80 Aberdeen St Ottawa ON K1S 5R5	NE/209.3	-3.05	105

Map Key	DB	Company/Site Name	Address	Dir/Dist (m)	Elev Diff (m)	Page Number
46	SCT	Overlay TV Inc.	80 Aberdeen St Suite 401 Ottawa ON K1S 5R5	NE/209.3	-3.05	105
47	WWIS		ON <i>Well ID:</i> 7411202	SE/210.8	-3.36	106
48	WWIS		101 Hickory St Ottawa ON <i>Well ID:</i> 7344785	SE/211.5	-3.36	106
49	WWIS		101 Hickory St Ottawa ON <i>Well ID:</i> 7343358	ESE/212.6	-4.05	110
50	CA	FRANKS AUTO CENTRE LTD.	95 NORMAN STREET OTTAWA CITY ON K1S 3K5	ENE/214.0	-4.14	114
51	EASR	1000159275 ONTARIO INC.	75 Aberdeen ST Ottawa ON K1S 3J5	NE/215.9	-3.08	114
52	CA	City of Ottawa	843 Carling Ave Ottawa ON	ESE/217.8	-3.97	114
52	ECA	City of Ottawa	843 Carling Ave Ottawa ON K1P 1J1	ESE/217.8	-3.97	115
52	ECA	City of Ottawa	843 Carling Avenue Ottawa ON K1G 0Z8	ESE/217.8	-3.97	115
52	GEN	RW Tomlinson Ltd.	843 Carling Ave Ottawa ON K1S 2E7	ESE/217.8	-3.97	115
52	SPL		843 Carling Avenue, Ottawa, ON, Canada OTTAWA ON	ESE/217.8	-3.97	116
52	SPL		843 Carling Ave OTTAWA ON	ESE/217.8	-3.97	117
52	SPL	843 Carling Avenue	843 Carling Ave Ottawa, ON K1S 2E7 OTTAWA ON	ESE/217.8	-3.97	117

Map Key	DB	Company/Site Name	Address	Dir/Dist (m)	Elev Diff (m)	Page Number
52	SPL	843 Carling Avenue	843 Carling Avenue, Ottawa OTTAWA ON	ESE/217.8	-3.97	118
52	SPL		843 Carling Avenue - construction site OTTAWA ON	ESE/217.8	-3.97	119
52	SPL		Carling Station, 843 Carling Ave, Ottawa OTTAWA ON	ESE/217.8	-3.97	120
52	SPL		843 Carling Ave, Ottawa OTTAWA ON	ESE/217.8	-3.97	121
53	WWIS		ON Well ID: 7230594	ESE/218.4	-4.05	122
54	WWIS		HICKORY ST. (ROADWAY) Ottawa ON Well ID: 7389110	ESE/218.6	-4.05	123
55	GEN	ISM Clinic & Lab	80 Aberdeen Street Ottawa ON K1S5R5	NE/220.0	-3.05	126
56	HINC		86 NORMAN STREET OTTAWA ON K1S 3K6	E/220.0	-4.05	127
56	SPL		86 Norman St.<UNOFFICIAL> Ottawa ON K1S 3K6	E/220.0	-4.05	127
57	EHS		Loretta Ottawa ON	NW/220.2	2.03	128
58	WWIS		ON Well ID: 7204091	ESE/221.3	-4.05	129
59	CA	City of Ottawa	Fern Ave Beech Street and Breezehill Avenue South Ottawa ON	W/221.8	4.74	129
59	ECA	City of Ottawa	Fern Ave Beech Street and Breezehill Avenue South Ottawa ON K1P 1J1	W/221.8	4.74	130

Map Key	DB	Company/Site Name	Address	Dir/Dist (m)	Elev Diff (m)	Page Number
59	ECA	City of Ottawa	Fern Ave Beech Street and Breezehill Avenue South Ottawa ON K1P 1J1	W/221.8	4.74	130
60	WWIS		101 Hickory St Ottawa ON Well ID: 7344784	ESE/223.1	-4.05	130
61	EHS		8 Railway Street Ottawa ON	N/226.9	-1.05	134
61	EHS		8 Railway St Ottawa ON K1S 4N9	N/226.9	-1.05	134
62	HINC		292 BREEZEHILL AVENUE SOUTH OTTAWA ON K1Y 2J3	SSW/228.6	2.64	134
62	SPL	PRIVATE RESIDENCE	292 BREEZE HILL AVE. FURNACE OIL TANK OTTAWA CITY ON	SSW/228.6	2.64	135
63	PINC	PIPELINE HIT 1"	211 LORETTA AVE S,,OTTAWA,ON,K1S 4P6,CA ON	NW/228.8	0.95	135
63	SPL	Enbridge Gas Distribution Inc.	211 Loretta Avenue South Ottawa ON	NW/228.8	0.95	136
64	WWIS		855 CARLING AVENUE Ottawa ON Well ID: 7154726	ESE/229.0	-3.97	137
65	ECA	Tamarack (Norman) Corporation	93 Norman St Ottawa ON K1V 8Y3	ENE/229.4	-4.14	140
65	RSC	TAMARACK (NORMAN) CORPORATION	93 NORMAN STREET ON Ottawa ON	ENE/229.4	-4.14	141
65	SPL		93 Norman Street OTTAWA ON	ENE/229.4	-4.14	141
66	SPL	Enbridge Gas Distribution Inc.	202 Loretta Ave. S. Ottawa ON	WNW/230.0	3.03	142

<i>Map Key</i>	<i>DB</i>	<i>Company/Site Name</i>	<i>Address</i>	<i>Dir/Dist (m)</i>	<i>Elev Diff (m)</i>	<i>Page Number</i>
67	EHS		74 Young St Ottawa ON K1Y4N1	NW/235.3	3.03	143
68	GEN	Conseil des ecoles publiques de l'Est de l'Ontario	Louise-Arbour, 175, rue Beech Ottawa ON	W/237.1	4.98	143
69	EHS		140 Hickory Street Ottawa ON	SE/239.6	-4.11	145
69	GEN	SUNOCO INC.	140 HICKORY STREET OTTAWA ON M5S 2S4	SE/239.6	-4.11	146
69	GEN	SUNOCO INC. 36-375	140 HICKORY STREET OTTAWA ON M5S 2S4	SE/239.6	-4.11	146
69	GEN	SUNOCO (OUT OF BUS) 36-375	140 HICKORY STREET OTTAWA ON M5S 2S4	SE/239.6	-4.11	146
69	GEN	SUNOCO (OUT OF BUS)	140 HICKORY STREET OTTAWA ON M5S 2S4	SE/239.6	-4.11	147
69	GEN	Suncor Energy Products Partnership	140 Hickory Street Ottawa ON K1S 2E8	SE/239.6	-4.11	147
69	GEN	Suncor Energy Products Partnership	140 Hickory Street Ottawa ON K1S 2E8	SE/239.6	-4.11	147
69	GEN	Suncor Energy Products Partnership	140 Hickory Street Ottawa ON K1S 2E8	SE/239.6	-4.11	148
69	GEN	Suncor Energy Products Partnership	140 Hickory Street Ottawa ON K1S 3L9	SE/239.6	-4.11	148
69	GEN	Suncor Energy Products Partnership	140 Hickory Street Ottawa ON K1S 3L9	SE/239.6	-4.11	149
69	GEN	Suncor Energy Products Partnership	140 Hickory Street Ottawa ON K1S 3L9	SE/239.6	-4.11	149

Map Key	DB	Company/Site Name	Address	Dir/Dist (m)	Elev Diff (m)	Page Number
69	GEN	Suncor Energy Products Partnership	140 Hickory Street Ottawa ON K1S 3L9	SE/239.6	-4.11	150
69	RSC	Suncor Energy Inc.	140 HICKORY ST ON OTTAWA ON	SE/239.6	-4.11	153
70	GEN	BROWNS CLEANERS & TAILORS LIMITED	6 CHAMAGNE AVENUE NORTH OTTAWA ON K1R 7R7	NNW/240.3	0.02	153
70	GEN	BROWNS CLEANERS & TAILORS LIMITED	6 CHAMPAGNE AVENUE NORTH OTTAWA ON K1R 7R7	NNW/240.3	0.02	154
70	GEN	BROWNS CLEANERS & TAILORS LIMITED 06-081	6 CHAMPAGNE AVENUE NORTH OTTAWA ON K1R 7R7	NNW/240.3	0.02	154
70	GEN	BROWNS CLEANERS & TAILORS LIMITED	6 CHAMPAGNE AVE. N. OTTAWA ON K1R 7R7	NNW/240.3	0.02	154
71	GEN	Conseil de ecoles publiques de l'Est de l'Ontario	Louise-Arbour, 175, rue Beech Ottawa ON K1Y 3T1	W/243.2	4.98	155
71	GEN	Conseil des ecoles publiques de l'Est de l'Ontario	Louise-Arbour, 175, rue Beech Ottawa ON K1Y 3T1	W/243.2	4.98	155
72	EHS		PE4660 - 436 George Street West Ottawa ON K1S 3J1	NNE/244.2	-2.05	156
73	WWIS		END OF ADELINE ST AT RAILWAY Ottawa ON <i>Well ID: 7204971</i>	ESE/246.6	-5.05	156
74	SCT	Industrial Timber Structures	267 Bayswater Ave Ottawa ON K1Y 2G9	SW/248.1	3.95	159
75	SPL	UNIVERSITY OF OTTAWA	UNIVERSITY OF OTTAWA 32 GEORGES GLINSKI OTTAWA CITY ON	NNE/248.5	-2.05	159

Executive Summary: Summary By Data Source

BORE - Borehole

A search of the BORE database, dated 1875-Jul 2018 has found that there are 3 BORE site(s) within approximately 0.25 kilometers of the project property.

<u>Equal/Higher Elevation</u>	<u>Address</u>	<u>Direction</u>	<u>Distance (m)</u>	<u>Map Key</u>
	ON	S	70.28	<u>7</u>

<u>Lower Elevation</u>	<u>Address</u>	<u>Direction</u>	<u>Distance (m)</u>	<u>Map Key</u>
	ON	SSE	51.52	<u>2</u>
	ON	ESE	198.37	<u>39</u>

CA - Certificates of Approval

A search of the CA database, dated 1985-Oct 30, 2011* has found that there are 10 CA site(s) within approximately 0.25 kilometers of the project property.

<u>Equal/Higher Elevation</u>	<u>Address</u>	<u>Direction</u>	<u>Distance (m)</u>	<u>Map Key</u>
OTTAWA CITY	BREEZEHILL AVE./NOLAN ST. OTTAWA CITY ON	W	197.40	<u>37</u>
R.M. OF OTTAWA-CARLETON	BREEZEHILL AVE./NOLAN ST. OTTAWA CITY ON	W	197.40	<u>37</u>
City of Ottawa	Fern Ave Beech Street and Breezehill Avenue South Ottawa ON	W	221.77	<u>59</u>

<u>Lower Elevation</u>	<u>Address</u>	<u>Direction</u>	<u>Distance (m)</u>	<u>Map Key</u>
-------------------------------	-----------------------	-------------------------	----------------------------	-----------------------

OTTAWA CITY - BREEZEHILL AVENUE	BEECH ST./RAILWAY ST. OTTAWA CITY ON	ENE	122.38	22
R.M. OF OTTAWA-CARLETON - BREEZEHILL AVE	BEECH ST./RAILWAY ST. OTTAWA CITY ON	ENE	122.38	22
	95 Beech Street Ottawa ON K1S 3J7	ENE	190.30	33
80 Aberdeen Street Ltd.	80 Aberdeen St Ottawa ON	NE	209.32	46
80 Aberdeen Street Ltd.	80 Aberdeen St Ottawa ON	NE	209.32	46
FRANKS AUTO CENTRE LTD.	95 NORMAN STREET OTTAWA CITY ON K1S 3K5	ENE	214.00	50
City of Ottawa	843 Carling Ave Ottawa ON	ESE	217.84	52

EASR - Environmental Activity and Sector Registry

A search of the EASR database, dated Oct 2011 - Oct 31, 2025 has found that there are 1 EASR site(s) within approximately 0.25 kilometers of the project property.

<u>Lower Elevation</u>	<u>Address</u>	<u>Direction</u>	<u>Distance (m)</u>	<u>Map Key</u>
1000159275 ONTARIO INC.	75 Aberdeen ST Ottawa ON K1S 3J5	NE	215.90	51

ECA - Environmental Compliance Approval

A search of the ECA database, dated Oct 2011 - Oct 31, 2025 has found that there are 12 ECA site(s) within approximately 0.25 kilometers of the project property.

<u>Equal/Higher Elevation</u>	<u>Address</u>	<u>Direction</u>	<u>Distance (m)</u>	<u>Map Key</u>
City of Ottawa	Fern Ave Beech Street and Breezehill Avenue South Ottawa ON K1P 1J1	W	221.77	59

<u>Equal/Higher Elevation</u>	<u>Address</u>	<u>Direction</u>	<u>Distance (m)</u>	<u>Map Key</u>
City of Ottawa	Fern Ave Beech Street and Breezehill Avenue South Ottawa ON K1P 1J1	W	221.77	<u>59</u>
<u>Lower Elevation</u>	<u>Address</u>	<u>Direction</u>	<u>Distance (m)</u>	<u>Map Key</u>
Loretta Apartments Inc.	90 Champagne Ave S Ottawa ON K1Y 2E9	SE	78.89	<u>10</u>
Ashcroft Homes - Capital Hall Inc.	105 Champagne Ave Ottawa ON K2E 1A9	ESE	102.94	<u>17</u>
Ashcroft Homes - Capital Hall Inc.	105 Champagne Ave Lot 38 Concession 1 Part 2 Ottawa ON K2E 1A9	ESE	102.94	<u>17</u>
95 Beech Street Ltd.	95 Beech Street Ottawa ON K2P 1B8	ENE	190.30	<u>33</u>
Tamarack (Norman) Corporation	ON	ENE	198.64	<u>40</u>
80 Aberdeen Street Ltd.	80 Aberdeen St Ottawa ON K1J 8J8	NE	209.32	<u>46</u>
80 Aberdeen Street Ltd.	80 Aberdeen St Ottawa ON K1J 8J8	NE	209.32	<u>46</u>
City of Ottawa	843 Carling Avenue Ottawa ON K1G 0Z8	ESE	217.84	<u>52</u>
City of Ottawa	843 Carling Ave Ottawa ON K1P 1J1	ESE	217.84	<u>52</u>
Tamarack (Norman) Corporation	93 Norman St Ottawa ON K1V 8Y3	ENE	229.38	<u>65</u>

EHS - ERIS Historical Searches

A search of the EHS database, dated 1999-Aug 31, 2025 has found that there are 24 EHS site(s) within approximately 0.25 kilometers of the project property.

<u>Equal/Higher Elevation</u>	<u>Address</u>	<u>Direction</u>	<u>Distance (m)</u>	<u>Map Key</u>
	116 Beech Street Ottawa ON K1S 3K1	-	0.00	<u>1</u>
	237 Loretta Ave S Ottawa ON K1S 4P6	NW	122.35	<u>21</u>
	Loretta Ottawa ON	NW	220.25	<u>57</u>
	74 Young St Ottawa ON K1Y4N1	NW	235.26	<u>67</u>

<u>Lower Elevation</u>	<u>Address</u>	<u>Direction</u>	<u>Distance (m)</u>	<u>Map Key</u>
	285 Loretta Ave S Ottawa ON K1S5A5	SSE	58.02	<u>3</u>
	90 Champagne Ave South Ottawa ON K1S	SE	78.89	<u>10</u>
	108 Beech St Ottawa ON K1S3J9	E	80.44	<u>12</u>
	101 Champagne Avenue South Ottawa ON K1S 4P3	E	125.45	<u>25</u>
	PE5307-30 Railway Street Ottawa ON K1S 4N9	NNE	152.34	<u>27</u>
	Young Street Ottawa ON	E	170.06	<u>29</u>

PE2755- 101 Norman St Ottawa ON K1S 3K5	E	177.65	<u>30</u>
125 Hickory Ottawa ON K1S 2E8	ESE	184.66	<u>32</u>
95 Beech Street OTTAWA ON K1S 3J7	ENE	190.30	<u>33</u>
95, 97 & 99 Norman Street Ottawa ON	E	192.50	<u>34</u>
129-137 Pamilla St Ottawa ON	E	197.28	<u>36</u>
16 & 20 Champagne Ave S Ottawa ON	NNW	197.51	<u>38</u>
14 Railway Street Ottawa ON K1S 4N9	N	203.18	<u>42</u>
80 Aberdeen St Ottawa ON K1S 5R5	NE	209.32	<u>46</u>
80 Aberdeen Street Ottawa ON K1S 5R5	NE	209.32	<u>46</u>
80 Aberdeen Street Ottawa ON Ottawa ON K1S 3J5	NE	209.32	<u>46</u>
8 Railway Street Ottawa ON	N	226.92	<u>61</u>
8 Railway St Ottawa ON K1S 4N9	N	226.92	<u>61</u>
140 Hickory Street Ottawa ON	SE	239.60	<u>69</u>

PE4660 - 436 George Street West NNE 244.24 [72](#)
 Ottawa ON K1S 3J1

GEN - Ontario Regulation 347 Waste Generators Summary

A search of the GEN database, dated 1986-Mar 31, 2025 has found that there are 44 GEN site(s) within approximately 0.25 kilometers of the project property.

<u>Equal/Higher Elevation</u>	<u>Address</u>	<u>Direction</u>	<u>Distance (m)</u>	<u>Map Key</u>
JESUS AVALOS	265 Breezehill Ave S Ottawa ON K1Y 2J4	WSW	132.66	26
Conseil des ecoles publiques de l'Est de l'Ontario	Louise-Arbour, 175, rue Beech Ottawa ON	W	237.09	68
BROWNS CLEANERS & TAILORS LIMITED	6 CHAMAGNE AVENUE NORTH OTTAWA ON K1R 7R7	NNW	240.30	70
BROWNS CLEANERS & TAILORS LIMITED	6 CHAMPAGNE AVENUE NORTH OTTAWA ON K1R 7R7	NNW	240.30	70
BROWNS CLEANERS & TAILORS LIMITED 06-081	6 CHAMPAGNE AVENUE NORTH OTTAWA ON K1R 7R7	NNW	240.30	70
BROWNS CLEANERS & TAILORS LIMITED	6 CHAMPAGNE AVE. N. OTTAWA ON K1R 7R7	NNW	240.30	70
Conseil des ecoles publiques de l'Est de l'Ontario	Louise-Arbour, 175, rue Beech Ottawa ON K1Y 3T1	W	243.22	71
Conseil de ecoles publiques de l'Est de l'Ontario	Louise-Arbour, 175, rue Beech Ottawa ON K1Y 3T1	W	243.22	71

<u>Lower Elevation</u>	<u>Address</u>	<u>Direction</u>	<u>Distance (m)</u>	<u>Map Key</u>
-------------------------------	-----------------------	-------------------------	----------------------------	-----------------------

HUMANE SOCIETY OF OTTAWA-CARLETON	101 CHAMPAGNE AV SOUTH OTTAWA ON K1S 4P3	E	123.74	23
HUMANE SOCIETY OF OTTAWA-CARLETON 20-231	101 CHAMPAGNE AV SOUTH OTTAWA ON K1S 4P3	E	123.74	23
Ottawa Humane Society	101 CHAMPAGNE AVENUE SOUTH OTTAWA ON K1S 4P3	E	123.74	23
BAYVIEW ANIMAL HOSPITAL	101A CHAMPAGNE AVE. SOUTH OTTAWA ON K1S 4P3	E	123.74	23
BAYVIEW ANIMAL HOSPITAL 04-243	101A CHAMPAGNE AVE. SOUTH OTTAWA ON K1S 4P3	E	123.74	23
BAYVIEW ANIMAL HOSPITAL	101A CHAMPAGNE AVENUE SOUTH OTTAWA ON K1S 4P3	E	123.74	23
BAYVIEW ANIMAL HOSPITAL	101A Champagne St. South Ottawa ON K1S 4P3	E	123.74	23
Ottawa Humane Society	101 Champagne Ave. South Ottawa ON K1S 4P3	E	123.74	23
Ottawa Humane Society	101 Champagne Ave. South Ottawa ON	E	123.74	23
HUMANE SOCIETY OF OTTAWA-CARLETON	101 CHAMPAGNE AVENUE SOUTH OTTAWA ON K1S 4P3	E	123.74	23
HUTCHINGS & PATRICK INC.	100 CHAMPAGNE AVE. SOUTH C/O P.O. BOX 8480 OTTAWA ON K1S 4P4	SE	124.70	24
HUTCHINGS & PATRICK INC. 20-341	100 CHAMPAGNE AVE. SOUTH C/O P.O. BOX 8480 OTTAWA ON K1S 4P4	SE	124.70	24
HUTCHINGS & PATRICK INC	100 CHAMPAGNES AVE S. OTTAWA ON K1S 4P4	SE	124.70	24

Condominium Management Group OCSCC929	100 Champagne Ottawa ON K1S 4P4	SE	124.70	24
QUINTERRA INVESTMENTS CORPORATION	125 HICKORY STREET OTTAWA ON K1S 3L8	ESE	167.12	28
LUX PHOTOGRAPHIC SERVICES INC.	95-A BEECH STREET #204 OTTAWA ON K1S 3J7	ENE	190.30	33
WOOD FASHION REFINISHERS	95 BEECH STREET OTTAWA ON K1S 3J7	ENE	190.30	33
LUX PHOTO(OUT OF BUSINESS) NC.	95-A BEECH STREET, UNIT 204 OTTAWA ON K1S 3J7	ENE	190.30	33
BELL CANADA	202 CHAMPAGNE STREET OTTAWA ON K1S 5A5	SE	207.87	45
BELL CANADA	202 CHAMPAGNE STREET OTTAWA ON K1S 5A5	SE	207.87	45
BELL CANADA (OUT OF BUSINESS) 05-832	202 CHAMPAGNE STREET OTTAWA ON K1S 5A5	SE	207.87	45
BELL CANADA 05-832	202 CHAMPAGNE STREET OTTAWA ON K1S 5A5	SE	207.87	45
SCHINDLER ELEVATOR	80 ABERDEEN OTTAWA ON	NE	209.32	46
RW Tomlinson Ltd.	843 Carling Ave Ottawa ON K1S 2E7	ESE	217.84	52
ISM Clinic & Lab	80 Aberdeen Street Ottawa ON K1S5R5	NE	219.96	55

SUNOCO INC.	140 HICKORY STREET OTTAWA ON M5S 2S4	SE	239.60	69
SUNOCO INC. 36-375	140 HICKORY STREET OTTAWA ON M5S 2S4	SE	239.60	69
SUNOCO (OUT OF BUS) 36-375	140 HICKORY STREET OTTAWA ON M5S 2S4	SE	239.60	69
SUNOCO (OUT OF BUS)	140 HICKORY STREET OTTAWA ON M5S 2S4	SE	239.60	69
Suncor Energy Products Partnership	140 Hickory Street Ottawa ON K1S 2E8	SE	239.60	69
Suncor Energy Products Partnership	140 Hickory Street Ottawa ON K1S 2E8	SE	239.60	69
Suncor Energy Products Partnership	140 Hickory Street Ottawa ON K1S 2E8	SE	239.60	69
Suncor Energy Products Partnership	140 Hickory Street Ottawa ON K1S 3L9	SE	239.60	69
Suncor Energy Products Partnership	140 Hickory Street Ottawa ON K1S 3L9	SE	239.60	69
Suncor Energy Products Partnership	140 Hickory Street Ottawa ON K1S 3L9	SE	239.60	69
Suncor Energy Products Partnership	140 Hickory Street Ottawa ON K1S 3L9	SE	239.60	69

HINC - TSSA Historic Incidents

A search of the HINC database, dated 2006-June 2009* has found that there are 3 HINC site(s) within approximately 0.25 kilometers of the project property.

<u>Equal/Higher Elevation</u>	<u>Address</u>	<u>Direction</u>	<u>Distance (m)</u>	<u>Map Key</u>
	OPP 127 BEECH ST OTTAWA ON K1S 3K1	NNW	65.74	4
	292 BREEZEHILL AVENUE SOUTH OTTAWA ON K1Y 2J3	SSW	228.65	62

<u>Lower Elevation</u>	<u>Address</u>	<u>Direction</u>	<u>Distance (m)</u>	<u>Map Key</u>
	86 NORMAN STREET OTTAWA ON K1S 3K6	E	219.99	56

PINC - Pipeline Incidents

A search of the PINC database, dated Feb 28, 2021 has found that there are 3 PINC site(s) within approximately 0.25 kilometers of the project property.

<u>Equal/Higher Elevation</u>	<u>Address</u>	<u>Direction</u>	<u>Distance (m)</u>	<u>Map Key</u>
PIPELINE HIT 1 1/4"	250 LORETTA AVE S,,OTTAWA,ON, K1Y 3S9,CA ON	W	93.52	16
PIPELINE HIT 1"	211 LORETTA AVE S,,OTTAWA,ON, K1S 4P6,CA ON	NW	228.80	63

<u>Lower Elevation</u>	<u>Address</u>	<u>Direction</u>	<u>Distance (m)</u>	<u>Map Key</u>
PIPELINE HIT - 1"	285 LORETTA AVE S,,OTTAWA,ON, K1S 5A5,CA ON	SSE	58.02	3

PTTW - Permit to Take Water

A search of the PTTW database, dated 1994 - Oct 31, 2025 has found that there are 1 PTTW site(s) within approximately 0.25 kilometers of the project property.

<u>Lower Elevation</u>	<u>Address</u>	<u>Direction</u>	<u>Distance (m)</u>	<u>Map Key</u>
Soho Champagne (Phase 2) Inc.	115 Champagne Avenue South Ottawa, ON K1S 5V5 Canada ON	ESE	183.56	31

RSC - Record of Site Condition

A search of the RSC database, dated 1997-Sept 2001, Oct 2004 - 31 Oct, 2025 has found that there are 5 RSC site(s) within approximately 0.25 kilometers of the project property.

<u>Lower Elevation</u>	<u>Address</u>	<u>Direction</u>	<u>Distance (m)</u>	<u>Map Key</u>
1803734 ONTARIO INC.	100 CHAMPAGNE AVE S ON OTTAWA ON	SE	124.70	24
Soho Champagne Condominiums Inc.	125 HICKORY STREET ONTARIO Ottawa ON	ESE	167.12	28
SOHO CHAMPAGNE (PHASE 2) INC.	125 HICKORY STREET ON Ottawa ON	ESE	167.12	28
TAMARACK (NORMAN) CORPORTATION	93 NORMAN STREET ON Ottawa ON	ENE	229.38	65
Suncor Energy Inc.	140 HICKORY ST ON OTTAWA ON	SE	239.60	69

SCT - Scott's Manufacturing Directory

A search of the SCT database, dated 1992-Mar 2011* has found that there are 7 SCT site(s) within approximately 0.25 kilometers of the project property.

<u>Equal/Higher Elevation</u>	<u>Address</u>	<u>Direction</u>	<u>Distance (m)</u>	<u>Map Key</u>
Industrial Timber Structures	267 Bayswater Ave Ottawa ON K1Y 2G9	SW	248.09	74
<u>Lower Elevation</u>	<u>Address</u>	<u>Direction</u>	<u>Distance (m)</u>	<u>Map Key</u>
Hutchings & Patrick Inc.	100 Champagne Ave S Ottawa ON K1S 4P4	SE	124.70	24
GRAPHIC IMAGE SYSTEMS INC	95 A BEECH ST OTTAWA ON K1S 3J7	ENE	190.30	33

CREAM CLOTHING COMPANY LTD.	95 BEECH ST OTTAWA ON K1S 3J7	ENE	190.30	33
Open Text Corporation	80 Aberdeen St Ottawa ON K1S 5R5	NE	209.32	46
Overlay TV Inc.	80 Aberdeen St Suite 401 Ottawa ON K1S 5R5	NE	209.32	46
Hummingbird Ltd.	80 Aberdeen St Hummingbird Place Ottawa ON K1S 5R5	NE	209.32	46

SPL - Ontario Spills

A search of the SPL database, dated 1988-Aug 2024;Oct 2024-Jul 2025 has found that there are 23 SPL site(s) within approximately 0.25 kilometers of the project property.

<u>Equal/Higher Elevation</u>	<u>Address</u>	<u>Direction</u>	<u>Distance (m)</u>	<u>Map Key</u>
PRIVATE RESIDENCE	260 LORETTA AVE. FURNACE OIL TANK OTTAWA CITY ON	WSW	72.99	8
Enbridge Gas Distribution Inc.	268 Loretta Street, South Ottawa ON	SW	83.64	13
BELL CANADA	AT 250 LORETTA ST. MOTOR VEHICLE (OPERATING FLUID) OTTAWA CITY ON	W	93.00	15
Enbridge Gas Distribution Inc.	250 Loretta St. S Ottawa ON	W	93.52	16
FRANCIS FUELS	152 BEECH ST. TANK TRUCK (CARGO) OTTAWA CITY ON K1Y 3S8	W	104.10	19
PRIVATE RESIDENCE	292 BREEZE HILL AVE. FURNACE OIL TANK OTTAWA CITY ON	SSW	228.65	62
Enbridge Gas Distribution Inc.	211 Loretta Avenue South Ottawa ON	NW	228.80	63

<u>Equal/Higher Elevation</u>	<u>Address</u>	<u>Direction</u>	<u>Distance (m)</u>	<u>Map Key</u>
Enbridge Gas Distribution Inc.	202 Lorretta Ave. S. Ottawa ON	WNW	229.98	66

<u>Lower Elevation</u>	<u>Address</u>	<u>Direction</u>	<u>Distance (m)</u>	<u>Map Key</u>
Enbridge Gas Distribution Inc.	285 Loretta Ave Ottawa ON	SSE	58.02	3
	105 Champagne Ave. Ottawa ON	ESE	102.94	17
PROVOST BULK TRANSPORT	95 BEECH ROAD TANK TRUCK (CARGO) OTTAWA CITY ON K1S 3J7	ENE	190.30	33
Capital Concierge Property Management<UNOFFICIAL>	95 Beech St. Ottawa ON	ENE	190.30	33
	s. 21 Ottawa ON	E	196.10	35
	843 Carling Avenue, Ottawa, ON, Canada OTTAWA ON	ESE	217.84	52
	843 Carling Ave OTTAWA ON	ESE	217.84	52
843 Carling Avenue	843 Carling Ave Ottawa, ON K1S 2E7 OTTAWA ON	ESE	217.84	52
843 Carling Avenue	843 Carling Avenue, Ottawa OTTAWA ON	ESE	217.84	52
	843 Carling Avenue - construction site OTTAWA ON	ESE	217.84	52

	Carling Station, 843 Carling Ave, Ottawa OTTAWA ON	ESE	217.84	52
	843 Carling Ave, Ottawa OTTAWA ON	ESE	217.84	52
	86 Norman St.<UNOFFICIAL> Ottawa ON K1S 3K6	E	219.99	56
	93 Norman Street OTTAWA ON	ENE	229.38	65
UNIVERSITY OF OTTAWA	UNIVERSITY OF OTTAWA 32 GEORGES GLINSKI OTTAWA CITY ON	NNE	248.54	75

WWIS - Water Well Information System

A search of the WWIS database, dated Jul 31, 2025 has found that there are 19 WWIS site(s) within approximately 0.25 kilometers of the project property.

<u>Lower Elevation</u>	<u>Address</u>	<u>Direction</u>	<u>Distance (m)</u>	<u>Map Key</u>
	90 Champagne Ave S Ottawa ON <i>Well ID:</i> 7333990	ESE	65.88	5
	108 BEECH ST OTTAWA ON <i>Well ID:</i> 7313132	ENE	68.27	6
	108 BEECH ST OTTAWA ON <i>Well ID:</i> 7289721	ENE	73.83	9
	108 BEECH ST OTTAWA ON <i>Well ID:</i> 7313131	ESE	79.93	11
	108 BEECH ST Ottawa ON <i>Well ID:</i> 7289723	E	86.29	14

108 BEECH ST OTTAWA ON <i>Well ID:</i> 7313130	E	103.91	<u>18</u>
108 BEECH ST Ottawa ON <i>Well ID:</i> 7289722	E	113.80	<u>20</u>
HICKORY ST. (ROADWAY) Ottawa ON <i>Well ID:</i> 7389109	SE	201.57	<u>41</u>
101 Hickory St Ottawa ON <i>Well ID:</i> 7343359	ESE	206.28	<u>43</u>
HICKORY ST (ROADWAY) Ottawa ON <i>Well ID:</i> 7389111	SE	207.51	<u>44</u>
ON <i>Well ID:</i> 7411202	SE	210.83	<u>47</u>
101 Hickory St Ottawa ON <i>Well ID:</i> 7344785	SE	211.54	<u>48</u>
101 Hickory St Ottawa ON <i>Well ID:</i> 7343358	ESE	212.65	<u>49</u>
ON <i>Well ID:</i> 7230594	ESE	218.38	<u>53</u>
HICKORY ST. (ROADWAY) Ottawa ON <i>Well ID:</i> 7389110	ESE	218.62	<u>54</u>
ON <i>Well ID:</i> 7204091	ESE	221.34	<u>58</u>
101 Hickory St Ottawa ON <i>Well ID:</i> 7344784	ESE	223.10	<u>60</u>
855 CARLING AVENUE Ottawa ON	ESE	229.04	<u>64</u>

Well ID: 7154726

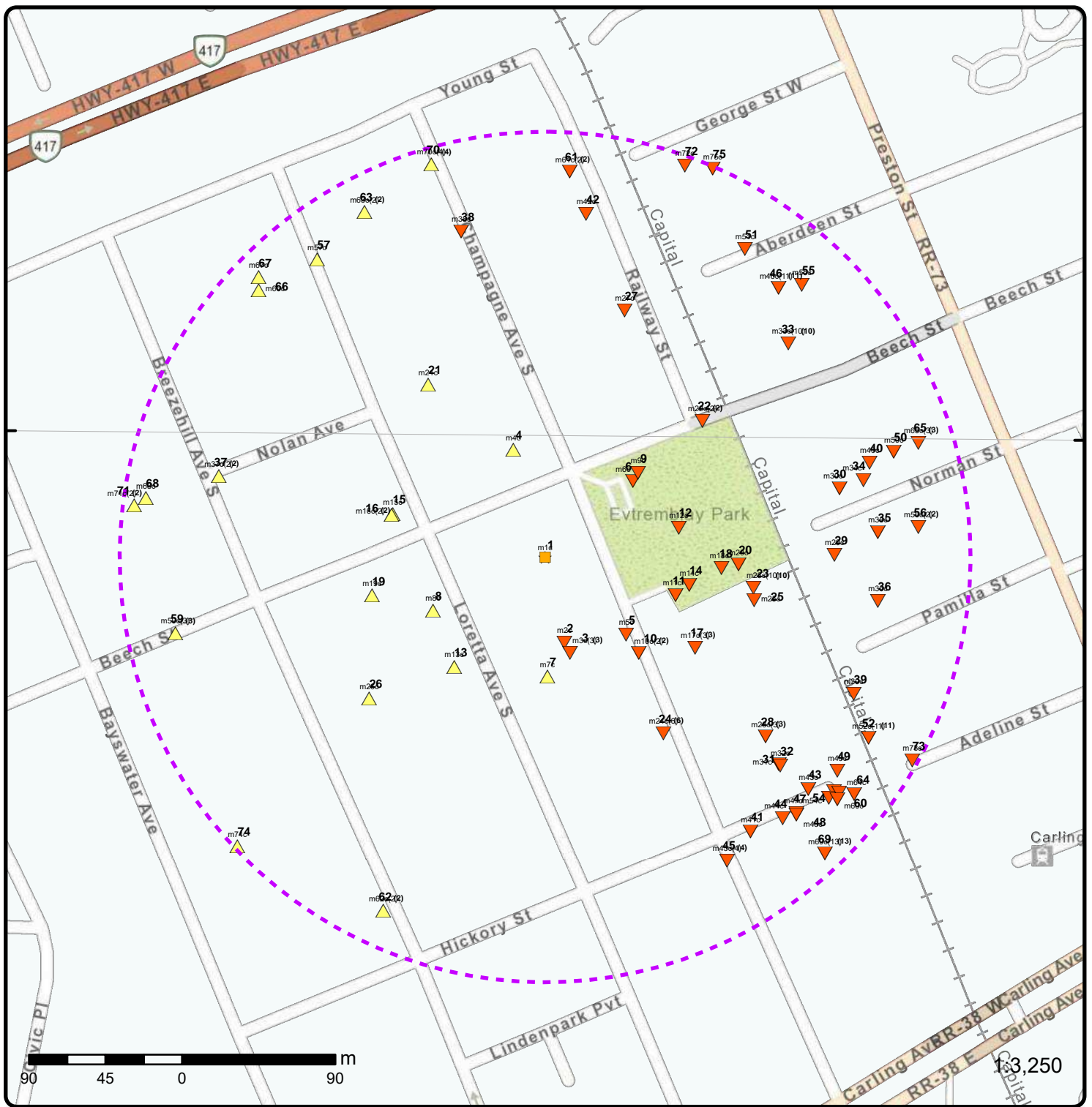
END OF ADELINE ST AT RAILWAY
Ottawa ON

ESE

246.57

[73](#)

Well ID: 7204971



Map: 0.25 Kilometer Radius

Order Number: 25120300034

Address: 116 Beech Street, Ottawa, ON



★ Project Property	Freeways; Highways	Beach	Shopping & Sports Area
Buffer Outline	Traffic Circle; Ramp	Airport	University/College
Eris Sites with Higher Elevation	Major Arterial; Minor Arterial	Industrial Area	Cemetery; Golf Course
Eris Sites with Same Elevation	Local Road	Military Base	Park (National)
Eris Sites with Lower Elevation	Service Road; Traffic Circle; Ramp	Aircraft Roads	Park (City/County)
Eris Sites with Unknown Elevation	Rail	Native Reservation	
		Hospital	

75°43'30"W

75°43'W

75°42'30"W

45°24'30"N

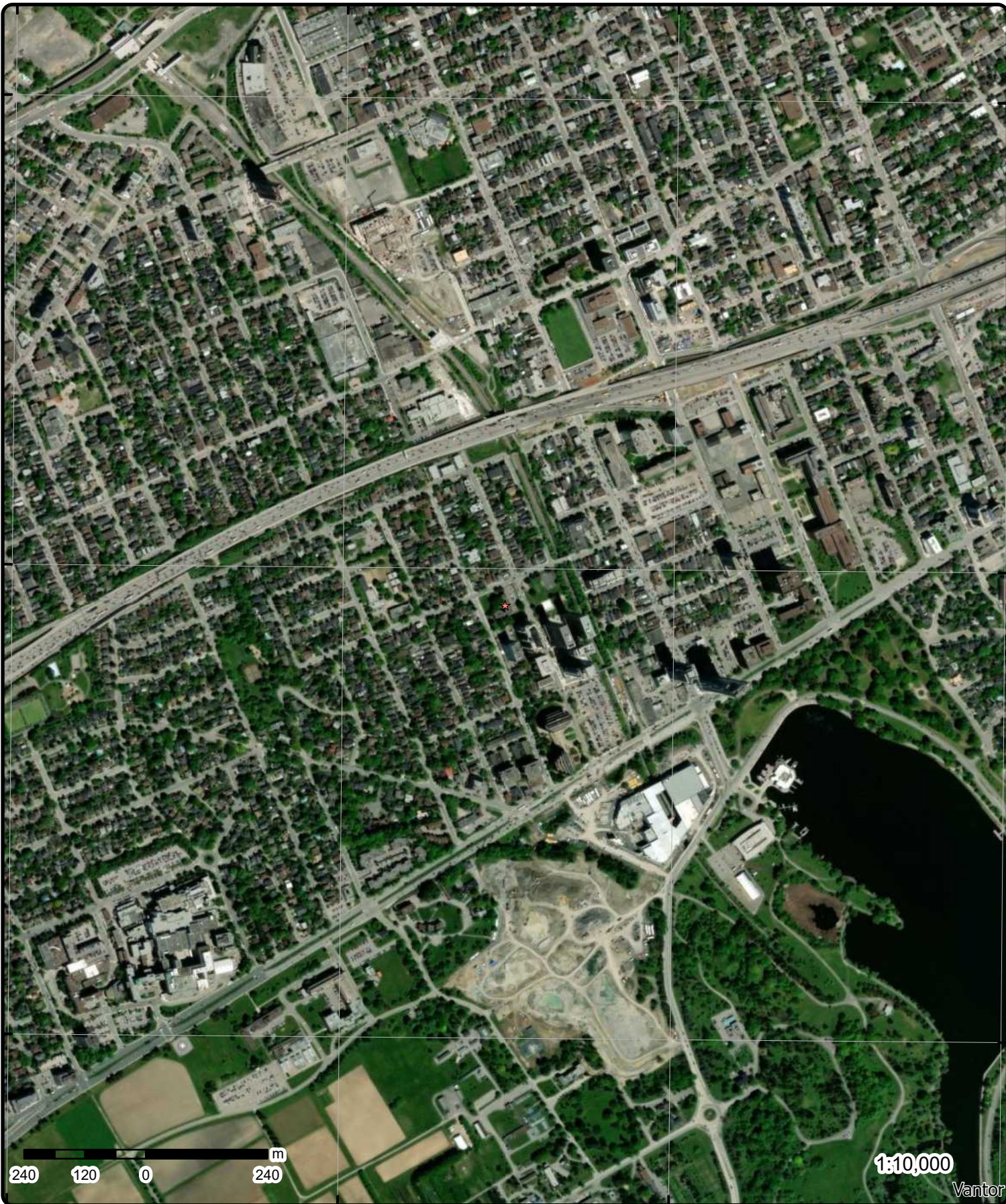
45°24'30"N

45°24'N

45°24'N

45°23'30"N

45°23'30"N



Aerial Year: 2025

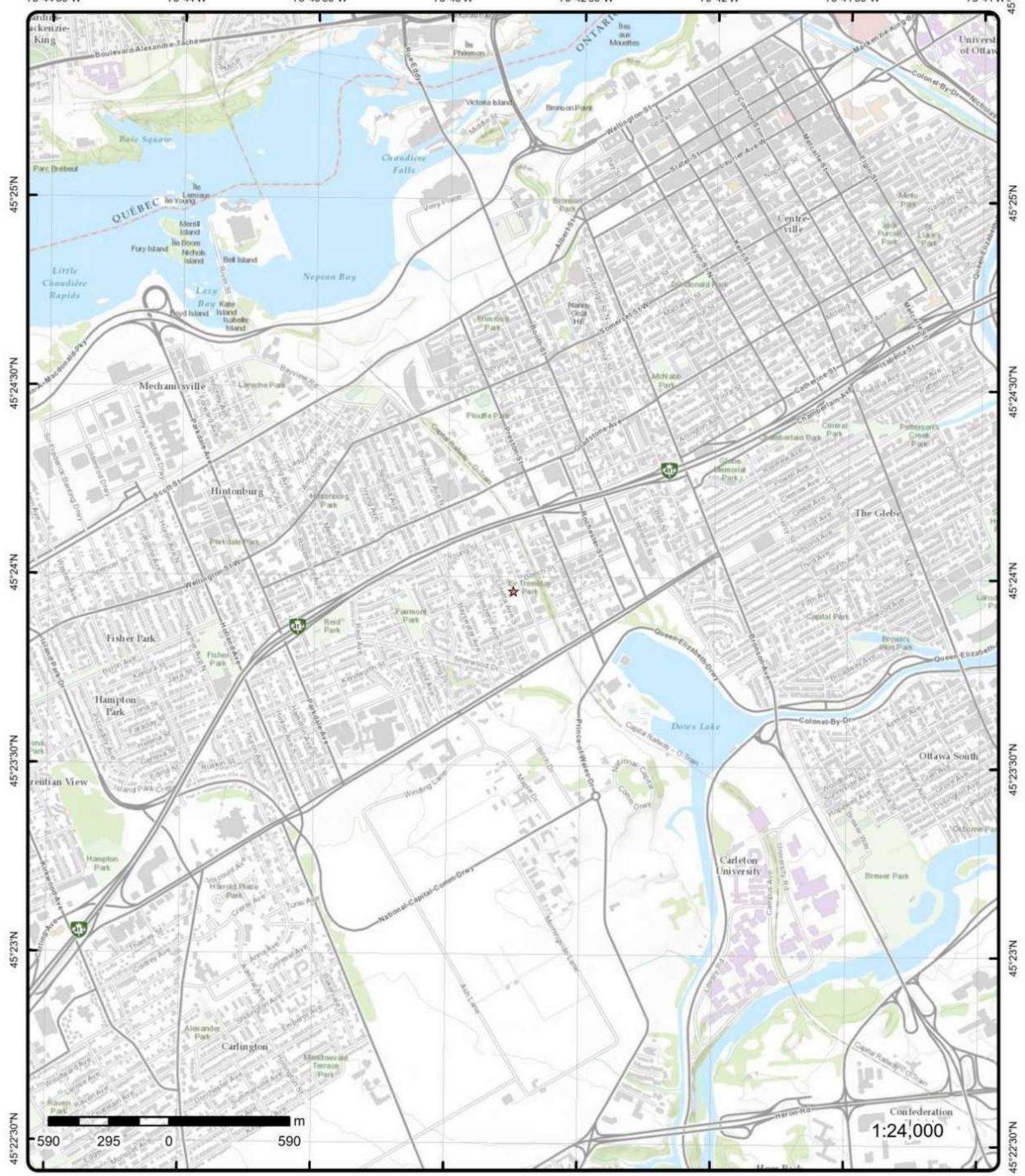
Order Number: 25120300034

Address: 116 Beech Street, Ottawa, ON



Source: ESRI World Imagery

© ERIS Information Limited Partnership



Topographic Map

Address: 116 Beech Street, ON

Source: ESRI World Topographic Map

Order Number: 25120300034



© ERIS Information Limited Partnership

Detail Report

Map Key	Number of Records	Direction/ Distance (m)	Elev/Diff (m)	Site	DB
<u>1</u>	1 of 1	-/0.0	67.9 / 0.00	116 Beech Street Ottawa ON K1S 3K1	EHS
Order No:		23051600063		Nearest Intersection:	
Status:		C		Municipality:	
Report Type:		Standard Report		Client Prov/State: ON	
Report Date:		19-MAY-23		Search Radius (km): .25	
Date Received:		16-MAY-23		X: -75.7125805	
Previous Site Name:				Y: 45.3993573	
Lot/Building Size:					
Additional Info Ordered:		Fire Insur. Maps and/or Site Plans; City Directory			

<u>2</u>	1 of 1	SSE/51.5	67.2 / -0.75	ON	BORE
Borehole ID:		613075		Inclin FLG: No	
OGF ID:		215514379		SP Status: Initial Entry	
Status:		Borehole		Surv Elev: No	
Type:		Borehole		Piezometer: No	
Use:				Primary Name:	
Completion Date:		NOV-1970		Municipality:	
Static Water Level:				Lot:	
Primary Water Use:				Township:	
Sec. Water Use:				Latitude DD: 45.398906	
Total Depth m:		5.4		Longitude DD: -75.712429	
Depth Ref:		Ground Surface		UTM Zone: 18	
Depth Elev:				Easting: 444241	
Drill Method:				Northing: 5027512	
Orig Ground Elev m:		65.6		Location Accuracy:	
Elev Reliabil Note:				Accuracy: Not Applicable	
DEM Ground Elev m:		67.6			
Concession:					
Location D:					
Survey D:					
Comments:					

Borehole Geology Stratum

Geology Stratum ID:	218393577	Mat Consistency:	Loose
Top Depth:	0	Material Moisture:	
Bottom Depth:	.9	Material Texture:	
Material Color:		Non Geo Mat Type:	
Material 1:	Silt	Geologic Formation:	
Material 2:	Clay	Geologic Group:	
Material 3:	Sand	Geologic Period:	
Material 4:		Depositional Gen:	
Gsc Material Description:			
Stratum Description:	SILT. LOOSE.		
Geology Stratum ID:	218393578	Mat Consistency:	Dense
Top Depth:	.9	Material Moisture:	
Bottom Depth:	2	Material Texture:	
Material Color:		Non Geo Mat Type:	

Map Key	Number of Records	Direction/ Distance (m)	Elev/Diff (m)	Site	DB
Material 1: Material 2: Material 3: Material 4: Gsc Material Description: Stratum Description:	Unknown Till			Geologic Formation: Geologic Group: Geologic Period: Depositional Gen:	
Geology Stratum ID: Top Depth: Bottom Depth: Material Color: Material 1: Material 2: Material 3: Material 4: Gsc Material Description: Stratum Description:	218393580 2.4 3.9 Bedrock Limestone			Mat Consistency: Material Moisture: Material Texture: Non Geo Mat Type: Geologic Formation: Geologic Group: Geologic Period: Depositional Gen:	
Geology Stratum ID: Top Depth: Bottom Depth: Material Color: Material 1: Material 2: Material 3: Material 4: Gsc Material Description: Stratum Description:	218393581 3.9 5.4 Bedrock Limestone			Mat Consistency: Material Moisture: Material Texture: Non Geo Mat Type: Geologic Formation: Geologic Group: Geologic Period: Depositional Gen:	
Stratum Description:	BEDROCK. 00000 018 00029 015 00065 014 25 015 00040 018 00100 016 0000 **Note: Many records provided by the department have a truncated [Stratum Description] field.				
Geology Stratum ID: Top Depth: Bottom Depth: Material Color: Material 1: Material 2: Material 3: Material 4: Gsc Material Description: Stratum Description:	218393579 2 2.4 Silt Sand Gravel			Mat Consistency: Material Moisture: Material Texture: Non Geo Mat Type: Geologic Formation: Geologic Group: Geologic Period: Depositional Gen:	Dense
Stratum Description:	SILT. DENSE.				
Source					
Source Type: Source Orig: Source Date: Confidence: Observatio: Source Name: Source Details: Confiden 1:	Data Survey Geological Survey of Canada 1956-1972 H Urban Geology Automated Information System (UGAIS) File: OTTAWA2.txt RecordID: 055830 NTS_Sheet: 31G05G Logged by professional. Exact and complete description of material and properties.			Source Appl: Source Iden: Scale or Res: Horizontal: Verticalda:	Spatial/Tabular 1 Varies NAD27 Mean Average Sea Level
Source List					
Source Identifier: Source Type: Source Date: Scale or Resolution: Source Name: Source Originators:	1 Data Survey 1956-1972 Varies Urban Geology Automated Information System (UGAIS) Geological Survey of Canada			Horizontal Datum: Vertical Datum: Projection Name:	NAD27 Mean Average Sea Level Universal Transverse Mercator
3	1 of 3	SSE/58.0	67.9 / -0.02	285 Loretta Ave S Ottawa ON K1S5A5	EHS

Map Key	Number of Records	Direction/ Distance (m)	Elev/Diff (m)	Site	DB
Order No: 20160411013 Status: C Report Type: Custom Report Report Date: 14-APR-16 Date Received: 11-APR-16 Previous Site Name: Lot/Building Size: Additional Info Ordered:					
Nearest Intersection: Municipality: Client Prov/State: ON Search Radius (km): .25 X: -75.712554 Y: 45.398725					
3	2 of 3	SSE/58.0	67.9 / -0.02	PIPELINE HIT - 1" 285 LORETTA AVE S,,OTTAWA,ON,K1S 5A5,CA ON	PINC
Incident Id: Incident No: 2413984 Incident Reported Dt: 10/9/2018 Type: FS-Pipeline Incident Status Code: Tank Status: Pipeline Damage Reason Est Task No: Spills Action Centre: Fuel Type: Fuel Occurrence Tp: Date of Occurrence: Occurrence Start Dt: Depth: Customer Acct Name: PIPELINE HIT - 1" Incident Address: 285 LORETTA AVE S,,OTTAWA,ON,K1S 5A5,CA Operation Type: Pipeline Type: Regulator Type: Summary: Reported By: Affiliation: Occurrence Desc: Damage Reason: Notes:					
Pipe Material: Fuel Category: Health Impact: Environment Impact: Property Damage: Service Interrupt: Enforce Policy: Public Relation: Pipeline System: PSIG: Attribute Category: Regulator Location: Method Details:					
3	3 of 3	SSE/58.0	67.9 / -0.02	Enbridge Gas Distribution Inc. 285 Loretta Ave Ottawa ON	SPL
Ref No: 5440-B5DK3S Year: Incident Dt: 2018/10/09 Dt MOE Arvl on Scn: MOE Reported Dt: 2018/10/09 Dt Document Closed: Site No: NA MOE Response: No Site County/District: Site Geo Ref Meth: Site District Office: Ottawa Nearest Watercourse: Site Name: Enbridge: 1" plastic gasoline<UNOFFICIAL> Site Address: 285 Loretta Ave Site Region: Eastern Site Municipality: Ottawa Site Lot: Site Conc: Site Geo Ref Accu:					
Municipality No: Nature of Damage: Discharger Report: Material Group: Impact to Health: 2 - Minor Environment Agency Involved:					

Map Key	Number of Records	Direction/ Distance (m)	Elev/Diff (m)	Site	DB
Site Map Datum: Northing: Easting: Entity Operating Name: Client Name: Enbridge Gas Distribution Inc. Client Type: Corporation Source Type: Pipeline/Components Incident Cause: Incident Preceding Spill: Leak/Break Incident Reason: Operator/Human Error Incident Summary: TSSA/Enbridge: 1" plastic gasline damage Environment Impact: Health Env Consequence: Nature of Impact: Contaminant Qty: 0 other - see incident description Contaminant Qty 1: 0 Contaminant Unit: other - see incident description Contaminant Code: 35 Contaminant Name: NATURAL GAS (METHANE) Contaminant Limit 1: Contam Limit Freq 1: Contaminant UN No 1: 1075 Receiving Medium: Air Activity Preceding Spill: Property 2nd Watershed: Property Tertiary Watershed: Sector Type: Other SAC Action Class: Air Spills - Gases and Vapours Call Report Locatn Geodata: Time Reported: System Facility Address:					
<u>4</u>	1 of 1	NNW/65.7	68.0 / 0.10	OPP 127 BEECH ST OTTAWA ON K1S 3K1	HINC
External File Num: FS INC 0705-02359 Fuel Occurrence Type: Pipeline Strike Date of Occurrence: 5/10/2007 Fuel Type Involved: Natural Gas Status Desc: Completed - Causal Analysis(End) Job Type Desc: Incident/Near-Miss Occurrence (FS) Oper. Type Involved: Construction Site (pipeline strike) Service Interruptions: Yes Property Damage: Yes Fuel Life Cycle Stage: Transmission, Distribution and Transportation Root Cause: Root Cause: Equipment/Material/Component:No Procedures:Yes Maintenance:No Design:No Training:Yes Management:Yes Human Factors:Yes Reported Details: Fuel Category: Gaseous Fuel Occurrence Type: Incident Affiliation: Industry Stakeholder (Licensee/Registration/Certificate Holder, Facility Owner, etc.) County Name: Ottawa Approx. Quant. Rel: Nearby body of water: Enter Drainage Syst.: Approx. Quant. Unit: Environmental Impact:					
<u>5</u>	1 of 1	ESE/65.9	66.6 / -1.28	90 Champagne Ave S Ottawa ON	WWIS
Well ID: 7333990 Flowing (Y/N):					

Map Key	Number of Records	Direction/ Distance (m)	Elev/Diff (m)	Site	DB
Construction Date:				Flow Rate:	
Use 1st:	Monitoring and Test Hole			Data Entry Status:	
Use 2nd:				Data Src:	
Final Well Status:	Monitoring and Test Hole			Date Received:	04/15/2019
Water Type:				Selected Flag:	TRUE
Casing Material:				Abandonment Rec:	
Audit No:	Z302761			Contractor:	7241
Tag:	A261101			Form Version:	7
Constructn Method:				Owner:	
Elevation (m):				County:	OTTAWA-CARLETON
Elevatn Reliabilty:				Lot:	
Depth to Bedrock:				Concession:	
Well Depth:				Concession Name:	
Overburden/Bedrock:				Easting NAD83:	
Pump Rate:				Northing NAD83:	
Static Water Level:				Zone:	
Clear/Cloudy:				UTM Reliability:	
Municipality:	NEPEAN TOWNSHIP				
Site Info:					
PDF URL (Map):	https://d2khazk8e83rdv.cloudfront.net/moe_mapping/downloads/2Water/Wells_pdfs/733\7333990.pdf				

Additional Detail(s) (Map)

Well Completed Date: 02/22/2019
Year Completed: 2019
Depth (m): 8.53
Latitude: 45.3989521944715
Longitude: -75.7119657773551
Point X: -75.71196561474186
Point Y: 45.39895218699144
Path: 733\7333990.pdf

Bore Hole Information

Bore Hole ID:	1007438190	Elevation:	
DP2BR:		Elevrc:	
Spatial Status:		Zone:	18
Code OB:		East83:	444277.00
Code OB Desc:		North83:	5027517.00
Open Hole:		Org CS:	UTM83
Cluster Kind:		UTMRC:	4
Date Completed:	02/22/2019	UTMRC Desc:	margin of error : 30 m - 100 m
Remarks:		Location Method:	wwr
Location Method Desc:	on Water Well Record		
Elevrc Desc:			
Location Source Date:			
Improvement Location Source:			
Improvement Location Method:			
Source Revision Comment:			
Supplier Comment:			

Overburden and Bedrock

Materials Interval

Formation ID: 1007811430
Layer: 2
Color: 6
General Color: BROWN
Material 1: 28
Material 1 Desc: SAND
Material 2: 06
Material 2 Desc: SILT

Map Key	Number of Records	Direction/ Distance (m)	Elev/Diff (m)	Site	DB
Material 3:		05			
Material 3 Desc:		CLAY			
Formation Top Depth:		0.9100000262260437			
Formation End Depth:		2.440000057220459			
Formation End Depth UOM:		m			
<u>Overburden and Bedrock Materials Interval</u>					
Formation ID:		1007811431			
Layer:		3			
Color:		2			
General Color:		GREY			
Material 1:		15			
Material 1 Desc:		LIMESTONE			
Material 2:					
Material 2 Desc:					
Material 3:		73			
Material 3 Desc:		HARD			
Formation Top Depth:		2.440000057220459			
Formation End Depth:		8.529999732971191			
Formation End Depth UOM:		m			
<u>Overburden and Bedrock Materials Interval</u>					
Formation ID:		1007811429			
Layer:		1			
Color:		6			
General Color:		BROWN			
Material 1:		28			
Material 1 Desc:		SAND			
Material 2:		11			
Material 2 Desc:		GRAVEL			
Material 3:		77			
Material 3 Desc:		LOOSE			
Formation Top Depth:		0.0			
Formation End Depth:		0.9100000262260437			
Formation End Depth UOM:		m			
<u>Annular Space/Abandonment Sealing Record</u>					
Plug ID:		1007812614			
Layer:		1			
Plug From:		0.0			
Plug To:		0.3100000023841858			
Plug Depth UOM:		m			
<u>Annular Space/Abandonment Sealing Record</u>					
Plug ID:		1007812615			
Layer:		2			
Plug From:		0.3100000023841858			
Plug To:		5.179999828338623			
Plug Depth UOM:		m			
<u>Annular Space/Abandonment Sealing Record</u>					
Plug ID:		1007812616			

Map Key	Number of Records	Direction/ Distance (m)	Elev/Diff (m)	Site	DB
Layer:	3				
Plug From:		5.179999828338623			
Plug To:		8.529999732971191			
Plug Depth UOM:	m				
<u>Method of Construction & Well Use</u>					
Method Construction ID:	1007813565				
Method Construction Code:	7				
Method Construction:	Diamond				
Other Method Construction:					
<u>Pipe Information</u>					
Pipe ID:	1007810090				
Casing No:	0				
Comment:					
Alt Name:					
<u>Construction Record - Casing</u>					
Casing ID:	1007814008				
Layer:	1				
Material:	5				
Open Hole or Material:	PLASTIC				
Depth From:	0.0				
Depth To:	5.489999771118164				
Casing Diameter:	4.03000020980835				
Casing Diameter UOM:	cm				
Casing Depth UOM:	m				
<u>Construction Record - Screen</u>					
Screen ID:	1007814418				
Layer:	1				
Slot:	10				
Screen Top Depth:	5.489999771118164				
Screen End Depth:	8.529999732971191				
Screen Material:	5				
Screen Depth UOM:	m				
Screen Diameter UOM:	cm				
Screen Diameter:	4.820000171661377				
<u>Results of Well Yield Testing</u>					
Pumping Test Method Desc:					
Pump Test ID:	1007814727				
Pump Set At:					
Static Level:					
Final Level After Pumping:					
Recommended Pump Depth:					
Pumping Rate:					
Flowing Rate:					
Recommended Pump Rate:					
Levels UOM:	m				
Rate UOM:	LPM				
Water State After Test Code:					
Water State After Test:					
Pumping Test Method:	0				
Pumping Duration HR:					
Pumping Duration MIN:					

Map Key	Number of Records	Direction/ Distance (m)	Elev/Diff (m)	Site	DB
Flowing:					
<u>Hole Diameter</u>					
Hole ID:		1007813264			
Diameter:					
Depth From:		0.0			
Depth To:		2.740000009536743			
Hole Depth UOM:		m			
Hole Diameter UOM:					
<u>Hole Diameter</u>					
Hole ID:		1007813265			
Diameter:					
Depth From:		2.740000009536743			
Depth To:		8.529999732971191			
Hole Depth UOM:		m			
Hole Diameter UOM:					

<u>6</u>	1 of 1	ENE/68.3	65.9 / -2.00	108 BEECH ST OTTAWA ON	WWIS
Well ID:	7313132				
Construction Date:					
Use 1st:					
Use 2nd:					
Final Well Status:	Abandoned-Other				
Water Type:					
Casing Material:					
Audit No:	Z277857				
Tag:	A190143				
Constructn Method:					
Elevation (m):					
Elevatn Reliabilty:					
Depth to Bedrock:					
Well Depth:					
Overburden/Bedrock:					
Pump Rate:					
Static Water Level:					
Clear/Cloudy:					
Municipality:	OTTAWA CITY				
Site Info:					
Flowing (Y/N):					
Flow Rate:					
Data Entry Status:					
Data Src:					
Date Received:	06/19/2018				
Selected Flag:	TRUE				
Abandonment Rec:					
Contractor:	7241				
Form Version:	7				
Owner:					
County:	OTTAWA-CARLETON				
Lot:					
Concession:					
Concession Name:					
Easting NAD83:					
Northing NAD83:					
Zone:					
UTM Reliability:					
PDF URL (Map):	https://d2khazk8e83rdv.cloudfront.net/moe_mapping/downloads/2Water/Wells_pdfs/731\7313132.pdf				

Additional Detail(s) (Map)

Well Completed Date:	05/01/2018
Year Completed:	2018
Depth (m):	
Latitude:	45.3997625669199
Longitude:	-75.7119248470461
Point X:	-75.71192468474734
Point Y:	45.39976256008457
Path:	731\7313132.pdf

Bore Hole Information

Bore Hole ID:	1007116613	Elevation:	
DP2BR:		Elevrc:	
Spatial Status:		Zone:	18

Map Key	Number of Records	Direction/ Distance (m)	Elev/Diff (m)	Site	DB
Code OB:				East83:	444281.00
Code OB Desc:				North83:	5027607.00
Open Hole:				Org CS:	UTM83
Cluster Kind:				UTMRC:	4
Date Completed:	05/01/2018			UTMRC Desc:	margin of error : 30 m - 100 m
Remarks:				Location Method:	wwr
Location Method Desc:		on Water Well Record			
Elevrc Desc:					
Location Source Date:					
Improvement Location Source:					
Improvement Location Method:					
Source Revision Comment:					
Supplier Comment:					
<u>Overburden and Bedrock</u>					
<u>Materials Interval</u>					
Formation ID:		1007275480			
Layer:					
Color:					
General Color:					
Material 1:					
Material 1 Desc:					
Material 2:					
Material 2 Desc:					
Material 3:					
Material 3 Desc:					
Formation Top Depth:					
Formation End Depth:					
Formation End Depth UOM:		m			
<u>Method of Construction & Well Use</u>					
Method Construction ID:		1007275488			
Method Construction Code:					
Method Construction:					
Other Method Construction:					
<u>Pipe Information</u>					
Pipe ID:		1007275479			
Casing No:		0			
Comment:					
Alt Name:					
<u>Construction Record - Casing</u>					
Casing ID:		1007275483			
Layer:		1			
Material:		5			
Open Hole or Material:		PLASTIC			
Depth From:		0.0			
Depth To:		2.130000114440918			
Casing Diameter:		5.199999809265137			
Casing Diameter UOM:		cm			
Casing Depth UOM:		m			
<u>Construction Record - Screen</u>					
Screen ID:		1007275485			
Layer:					

Map Key	Number of Records	Direction/ Distance (m)	Elev/Diff (m)	Site	DB
Slot:					
Screen Top Depth:					
Screen End Depth:					
Screen Material:					
Screen Depth UOM: m					
Screen Diameter UOM: cm					
Screen Diameter:					
<u>Water Details</u>					
Water ID: 1007275482					
Layer:					
Kind Code:					
Kind:					
Water Found Depth:					
Water Found Depth UOM: m					
<u>Hole Diameter</u>					
Hole ID: 1007275481					
Diameter: 5.199999809265137					
Depth From: 0.0					
Depth To: 5.139999866485596					
Hole Depth UOM: m					
Hole Diameter UOM: cm					

<u>7</u>	1 of 1	S/70.3	68.1 / 0.15	ON	BORE
Borehole ID: 613068					
OGF ID: 215514372					
Status:					
Type: Borehole					
Use:					
Completion Date: NOV-1970					
Static Water Level:					
Primary Water Use:					
Sec. Water Use:					
Total Depth m: 7.2					
Depth Ref: Ground Surface					
Depth Elev:					
Drill Method:					
Orig Ground Elev m: 66.7					
Elev Reliabil Note:					
DEM Ground Elev m: 68.4					
Concession:					
Location D:					
Survey D:					
Comments:					
Inclin FLG: No					
SP Status: Initial Entry					
Surv Elev: No					
Piezometer: No					
Primary Name:					
Municipality:					
Lot:					
Township:					
Latitude DD: 45.398725					
Longitude DD: -75.712555					
UTM Zone: 18					
Easting: 444231					
Northing: 5027492					
Location Accuracy:					
Accuracy: Not Applicable					

Borehole Geology Stratum

Geology Stratum ID: 218393557					
Top Depth: 5.7					
Bottom Depth: 7.2					
Material Color:					
Material 1: Bedrock					
Material 2: Limestone					
Material 3:					
Material 4:					
Gsc Material Description:					
Stratum Description: BEDROCK. 00000 015 00025 015 00040 018 00100 016 00000011000250130004002600100067 ***Note: Many					
Mat Consistency:					
Material Moisture:					
Material Texture:					
Non Geo Mat Type:					
Geologic Formation:					
Geologic Group:					
Geologic Period:					
Depositional Gen:					

Map Key	Number of Records	Direction/ Distance (m)	Elev/Diff (m)	Site	DB
records provided by the department have a truncated [Stratum Description] field.					
Geology Stratum ID:	218393553			Mat Consistency:	Dense
Top Depth:	.8			Material Moisture:	
Bottom Depth:	1.2			Material Texture:	
Material Color:				Non Geo Mat Type:	
Material 1:	Silt			Geologic Formation:	
Material 2:	Clay			Geologic Group:	
Material 3:	Sand			Geologic Period:	
Material 4:				Depositional Gen:	
Gsc Material Description:					
Stratum Description:		SILT. DENSE.			
Geology Stratum ID:	218393555			Mat Consistency:	Dense
Top Depth:	3			Material Moisture:	
Bottom Depth:	4.1			Material Texture:	
Material Color:				Non Geo Mat Type:	
Material 1:	Gravel			Geologic Formation:	
Material 2:	Sand			Geologic Group:	
Material 3:	Clay			Geologic Period:	
Material 4:				Depositional Gen:	
Gsc Material Description:					
Stratum Description:		GRAVEL. VERY DENSE.			
Geology Stratum ID:	218393552			Mat Consistency:	Dense
Top Depth:	0			Material Moisture:	
Bottom Depth:	.8			Material Texture:	
Material Color:				Non Geo Mat Type:	
Material 1:	Unknown			Geologic Formation:	
Material 2:	Till			Geologic Group:	
Material 3:	Silt			Geologic Period:	
Material 4:				Depositional Gen:	
Gsc Material Description:					
Stratum Description:		UNSPECIFIED. LOOSE,DENSE.			
Geology Stratum ID:	218393554			Mat Consistency:	Dense
Top Depth:	1.2			Material Moisture:	
Bottom Depth:	3			Material Texture:	
Material Color:				Non Geo Mat Type:	
Material 1:	Sand			Geologic Formation:	
Material 2:	Clay			Geologic Group:	
Material 3:				Geologic Period:	
Material 4:				Depositional Gen:	
Gsc Material Description:					
Stratum Description:		SAND. DENSE.			
Geology Stratum ID:	218393556			Mat Consistency:	
Top Depth:	4.1			Material Moisture:	
Bottom Depth:	5.7			Material Texture:	
Material Color:				Non Geo Mat Type:	
Material 1:	Bedrock			Geologic Formation:	
Material 2:	Limestone			Geologic Group:	
Material 3:				Geologic Period:	
Material 4:				Depositional Gen:	
Gsc Material Description:					
Stratum Description:		BEDROCK.			
Source					
Source Type:	Data Survey			Source Appl:	Spatial/Tabular
Source Orig:	Geological Survey of Canada			Source Iden:	1
Source Date:	1956-1972			Scale or Res:	Varies
Confidence:	H			Horizontal:	NAD27
Observatio:				Verticalda:	Mean Average Sea Level
Source Name:		Urban Geology Automated Information System (UGAIS)			

Map Key	Number of Records	Direction/ Distance (m)	Elev/Diff (m)	Site	DB
Source Details:		File: OTTAWA2.txt RecordID: 055760 NTS_Sheet: 31G05G			
Confiden 1:		Logged by professional. Exact and complete description of material and properties.			
Source List					
Source Identifier:	1			Horizontal Datum:	NAD27
Source Type:	Data Survey			Vertical Datum:	Mean Average Sea Level
Source Date:	1956-1972			Projection Name:	Universal Transverse Mercator
Scale or Resolution:	Varies				
Source Name:	Urban Geology Automated Information System (UGAIS)				
Source Originators:	Geological Survey of Canada				

<u>8</u>	1 of 1	WSW/73.0	70.0 / 2.03	PRIVATE RESIDENCE 260 LORETTA AVE. FURNACE OIL TANK OTTAWA CITY ON	SPL
Ref No:	94460			Municipality No:	20101
Year:				Nature of Damage:	
Incident Dt:	12/14/1993			Discharger Report:	
Dt MOE Arvl on Scn:				Material Group:	
MOE Reported Dt:	12/14/1993			Impact to Health:	
Dt Document Closed:				Agency Involved:	
Site No:					
MOE Response:					
Site County/District:					
Site Geo Ref Meth:					
Site District Office:					
Nearest Watercourse:					
Site Name:					
Site Address:					
Site Region:					
Site Municipality:	OTTAWA CITY				
Site Lot:					
Site Conc:					
Site Geo Ref Accu:					
Site Map Datum:					
Northing:					
Easting:					
Entity Operating Name:					
Client Name:					
Client Type:					
Source Type:					
Incident Cause:	CONTAINER OVERFLOW				
Incident Preceding Spill:					
Incident Reason:	ERROR				
Incident Summary:	ESSO HOME COMFORT- 1L FURNACE OIL TO GROUND, CONTAINED.				
Environment Impact:	NOT ANTICIPATED				
Health Env Consequence:					
Nature of Impact:					
Contaminant Qty:					
Contaminant Qty 1:					
Contaminant Unit:					
Contaminant Code:					
Contaminant Name:					
Contaminant Limit 1:					
Contam Limit Freq 1:					
Contaminant UN No 1:					
Receiving Medium:	LAND				
Activity Preceding Spill:					
Property 2nd Watershed:					
Property Tertiary Watershed:					
Sector Type:					
SAC Action Class:					
Call Report Locatn Geodata:					

Map Key	Number of Records	Direction/ Distance (m)	Elev/Diff (m)	Site	DB
Time Reported:					
System Facility Address:					

<u>9</u>	1 of 1	ENE/73.8	65.9 / -2.00	108 BEECH ST OTTAWA ON	WWIS
Well ID:	7289721			Flowing (Y/N):	
Construction Date:				Flow Rate:	
Use 1st:	Test Hole			Data Entry Status:	
Use 2nd:	Monitoring			Data Src:	
Final Well Status:	Observation Wells			Date Received:	07/07/2017
Water Type:				Selected Flag:	TRUE
Casing Material:				Abandonment Rec:	
Audit No:	Z250804			Contractor:	7241
Tag:	A190143			Form Version:	7
Constructn Method:				Owner:	
Elevation (m):				County:	OTTAWA-CARLETON
Elevatn Reliabilty:				Lot:	
Depth to Bedrock:				Concession:	
Well Depth:				Concession Name:	
Overburden/Bedrock:				Easting NAD83:	
Pump Rate:				Northing NAD83:	
Static Water Level:				Zone:	
Clear/Cloudy:				UTM Reliability:	
Municipality:	OTTAWA CITY				
Site Info:					

PDF URL (Map): https://d2khazk8e83rdv.cloudfront.net/moe_mapping/downloads/2Water/Wells_pdfs/728\7289721.pdf

Additional Detail(s) (Map)

Well Completed Date:	05/04/2017
Year Completed:	2017
Depth (m):	4.42
Latitude:	45.3998078088079
Longitude:	-75.7118870840116
Point X:	-75.71188692227642
Point Y:	45.39980780239095
Path:	728\7289721.pdf

Bore Hole Information

Bore Hole ID:	1006603788	Elevation:	
DP2BR:		Elevrc:	
Spatial Status:		Zone:	18
Code OB:		East83:	444284.00
Code OB Desc:		North83:	5027612.00
Open Hole:		Org CS:	UTM83
Cluster Kind:		UTMRC:	4
Date Completed:	05/04/2017	UTMRC Desc:	margin of error : 30 m - 100 m
Remarks:		Location Method:	wwr
Location Method Desc:	on Water Well Record		
Elevrc Desc:			
Location Source Date:			
Improvement Location Source:			
Improvement Location Method:			
Source Revision Comment:			
Supplier Comment:			

**Overburden and Bedrock
Materials Interval**

Map Key	Number of Records	Direction/ Distance (m)	Elev/Diff (m)	Site	DB
Formation ID:		1006654239			
Layer:		2			
Color:		6			
General Color:		BROWN			
Material 1:		28			
Material 1 Desc:		SAND			
Material 2:		06			
Material 2 Desc:		SILT			
Material 3:		85			
Material 3 Desc:		SOFT			
Formation Top Depth:		0.3100000023841858			
Formation End Depth:		3.3499999046325684			
Formation End Depth UOM:		m			
<u>Overburden and Bedrock Materials Interval</u>					
Formation ID:		1006654238			
Layer:		1			
Color:		6			
General Color:		BROWN			
Material 1:		02			
Material 1 Desc:		TOPSOIL			
Material 2:					
Material 2 Desc:					
Material 3:		85			
Material 3 Desc:		SOFT			
Formation Top Depth:		0.0			
Formation End Depth:		0.3100000023841858			
Formation End Depth UOM:		m			
<u>Overburden and Bedrock Materials Interval</u>					
Formation ID:		1006654240			
Layer:		3			
Color:		2			
General Color:		GREY			
Material 1:		06			
Material 1 Desc:		SILT			
Material 2:		28			
Material 2 Desc:		SAND			
Material 3:		66			
Material 3 Desc:		DENSE			
Formation Top Depth:		3.3499999046325684			
Formation End Depth:		4.420000076293945			
Formation End Depth UOM:		m			
<u>Annular Space/Abandonment Sealing Record</u>					
Plug ID:		1006654248			
Layer:		1			
Plug From:		0.0			
Plug To:		0.3100000023841858			
Plug Depth UOM:		m			
<u>Annular Space/Abandonment Sealing Record</u>					
Plug ID:		1006654249			

<i>Map Key</i>	<i>Number of Records</i>	<i>Direction/ Distance (m)</i>	<i>Elev/Diff (m)</i>	<i>Site</i>	<i>DB</i>
Layer:	2				
Plug From:	0.3100000023841858				
Plug To:	1.059999942779541				
Plug Depth UOM:	m				
<u>Annular Space/Abandonment Sealing Record</u>					
Plug ID:	1006654250				
Layer:	3				
Plug From:	1.059999942779541				
Plug To:	4.420000076293945				
Plug Depth UOM:	m				
<u>Method of Construction & Well Use</u>					
Method Construction ID:	1006654247				
Method Construction Code:	5				
Method Construction:	Air Percussion				
Other Method Construction:					
<u>Pipe Information</u>					
Pipe ID:	1006654237				
Casing No:	0				
Comment:					
Alt Name:					
<u>Construction Record - Casing</u>					
Casing ID:	1006654243				
Layer:	1				
Material:	5				
Open Hole or Material:	PLASTIC				
Depth From:	0.0				
Depth To:	1.3700000047683716				
Casing Diameter:	5.199999809265137				
Casing Diameter UOM:	cm				
Casing Depth UOM:	m				
<u>Construction Record - Screen</u>					
Screen ID:	1006654244				
Layer:	1				
Slot:	10				
Screen Top Depth:	1.3700000047683716				
Screen End Depth:	4.420000076293945				
Screen Material:	5				
Screen Depth UOM:	m				
Screen Diameter UOM:	cm				
Screen Diameter:	6.03000020980835				
<u>Water Details</u>					
Water ID:	1006654242				
Layer:					
Kind Code:					
Kind:					
Water Found Depth:					
Water Found Depth UOM:	m				

Map Key	Number of Records	Direction/ Distance (m)	Elev/Diff (m)	Site	DB
<u>Hole Diameter</u>					
Hole ID:		1006654241			
Diameter:		11.430000305175781			
Depth From:		0.0			
Depth To:		4.420000076293945			
Hole Depth UOM:		m			
Hole Diameter UOM:		cm			
<u>10</u>	1 of 2	SE/78.9	66.2 / -1.74	Loretta Apartments Inc. 90 Champagne Ave S Ottawa ON K1Y 2E9	ECA
Approval No:	0134-C7KJB9			MOE District: Ottawa	
Approval Date:	2021-10-22			City:	
Status:	Approved			Longitude:	
Record Type:	ECA			Latitude:	
Link Source:	IDS			Geometry X:	-8428229.0792999994
SWP Area Name:	Rideau Valley			Geometry Y:	5684519.1790999984
Approval Type:	ECA-MUNICIPAL AND PRIVATE SEWAGE WORKS				
Project Type:	MUNICIPAL AND PRIVATE SEWAGE WORKS				
Business Name:	Loretta Apartments Inc.				
Address:	90 Champagne Ave S				
Full Address:					
Full PDF Link:	https://www.accessenvironment.ene.gov.on.ca/instruments/5401-C4EHH4-14.pdf				
PDF Site Location:	90 Champagne Ave S City of Ottawa, K1S 4P4				
<u>10</u>	2 of 2	SE/78.9	66.2 / -1.74	90 Champagne Ave South Ottawa ON Ottawa ON K1S	EHS
Order No:	20190129052			Nearest Intersection:	
Status:	C			Municipality:	
Report Type:	RSC Report (Urban)			Client Prov/State:	ON
Report Date:	01-FEB-19			Search Radius (km):	.3
Date Received:	29-JAN-19			X:	-75.712073
Previous Site Name:				Y:	45.398778
Lot/Building Size:					
Additional Info Ordered:					
<u>11</u>	1 of 1	ESE/79.9	65.9 / -2.05	108 BEECH ST OTTAWA ON	WWIS
Well ID:	7313131			Flowing (Y/N):	
Construction Date:				Flow Rate:	
Use 1st:				Data Entry Status:	
Use 2nd:				Data Src:	
Final Well Status:	Abandoned-Other			Date Received:	06/19/2018
Water Type:				Selected Flag:	TRUE
Casing Material:				Abandonment Rec:	
Audit No:	Z277858			Contractor:	7241
Tag:	A190142			Form Version:	7
Constructn Method:				Owner:	
Elevation (m):				County:	OTTAWA-CARLETON
Elevatn Reliability:				Lot:	
Depth to Bedrock:				Concession:	
Well Depth:				Concession Name:	
Overburden/Bedrock:				Easting NAD83:	
Pump Rate:				Northing NAD83:	

Map Key	Number of Records	Direction/ Distance (m)	Elev/Diff (m)	Site	DB
Static Water Level:				Zone:	
Clear/Cloudy:				UTM Reliability:	
Municipality:		NEPEAN TOWNSHIP			
Site Info:					
PDF URL (Map):		https://d2khazk8e83rdv.cloudfront.net/moe_mapping/downloads/2Water/Wells_pdfs/731\7313131.pdf			
<u>Additional Detail(s) (Map)</u>					
Well Completed Date:		05/01/2018			
Year Completed:		2018			
Depth (m):					
Latitude:		45.3991615171648			
Longitude:		-75.7115978753587			
Point X:		-75.7115977134147			
Point Y:		45.399161510171986			
Path:		731\7313131.pdf			
<u>Bore Hole Information</u>					
Bore Hole ID:		1007116610		Elevation:	
DP2BR:				Elevrc:	
Spatial Status:				Zone:	18
Code OB:				East83:	444306.00
Code OB Desc:				North83:	5027540.00
Open Hole:				Org CS:	UTM83
Cluster Kind:				UTMRC:	4
Date Completed:		05/01/2018		UTMRC Desc:	margin of error : 30 m - 100 m
Remarks:				Location Method:	wwr
Location Method Desc:		on Water Well Record			
Elevrc Desc:					
Location Source Date:					
Improvement Location Source:					
Improvement Location Method:					
Source Revision Comment:					
Supplier Comment:					
<u>Overburden and Bedrock</u>					
<u>Materials Interval</u>					
Formation ID:		1007275473			
Layer:					
Color:					
General Color:					
Material 1:					
Material 1 Desc:					
Material 2:					
Material 2 Desc:					
Material 3:					
Material 3 Desc:					
Formation Top Depth:					
Formation End Depth:					
Formation End Depth UOM:		m			
<u>Method of Construction & Well Use</u>					
Method Construction ID:		1007275478			
Method Construction Code:					
Method Construction:					
Other Method Construction:					

Map Key	Number of Records	Direction/ Distance (m)	Elev/Diff (m)	Site	DB
<u>Pipe Information</u>					
Pipe ID:		1007275472			
Casing No:		0			
Comment:					
Alt Name:					
<u>Construction Record - Casing</u>					
Casing ID:		1007275476			
Layer:		1			
Material:		5			
Open Hole or Material:		PLASTIC			
Depth From:		0.0			
Depth To:		1.2200000286102295			
Casing Diameter:		5.199999809265137			
Casing Diameter UOM:		cm			
Casing Depth UOM:		m			
<u>Construction Record - Screen</u>					
Screen ID:		1007275477			
Layer:					
Slot:					
Screen Top Depth:					
Screen End Depth:					
Screen Material:					
Screen Depth UOM:		m			
Screen Diameter UOM:		cm			
Screen Diameter:					
<u>Water Details</u>					
Water ID:		1007275475			
Layer:					
Kind Code:					
Kind:					
Water Found Depth:					
Water Found Depth UOM:		m			
<u>Hole Diameter</u>					
Hole ID:		1007275474			
Diameter:		5.199999809265137			
Depth From:		0.0			
Depth To:		4.269999980926514			
Hole Depth UOM:		m			
Hole Diameter UOM:		cm			

[12](#)

1 of 1

E/80.4

65.6 / -2.36

108 Beech St
Ottawa ON K1S3J9

EHS

Order No: 20160412063
Status: C
Report Type: Standard Report
Report Date: 19-APR-16
Date Received: 12-APR-16
Previous Site Name:
Lot/Building Size: 0.8 Hectares
Additional Info Ordered: Topographic Maps; City Directory; Aerial Photos

Nearest Intersection:
Municipality: Ottawa
Client Prov/State: ON
Search Radius (km): .25
X: -75.711579
Y: 45.39952

Map Key	Number of Records	Direction/ Distance (m)	Elev/Diff (m)	Site	DB
13	1 of 1	SW/83.6	68.8 / 0.86	Enbridge Gas Distribution Inc. 268 Loretta Street, South Ottawa ON	SPL
<p> Ref No: 2020-8UHUSA Year: Incident Dt: 21-MAY-12 Dt MOE Arvl on Scn: MOE Reported Dt: 21-MAY-12 Dt Document Closed: Site No: MOE Response: Referral to others Site County/District: Site Geo Ref Meth: Site District Office: Nearest Watercourse: Site Name: Line Strike Site Site<UNOFFICIAL> Site Address: 268 Loretta Street, South Site Region: Site Municipality: Ottawa Site Lot: Site Conc: Site Geo Ref Accu: Site Map Datum: Northing: Easting: Entity Operating Name: Client Name: Enbridge Gas Distribution Inc. Client Type: Source Type: Incident Cause: Discharge or Emission to Air Incident Preceding Spill: Incident Reason: Other - Reason not otherwise defined Incident Summary: TSSA: 1 1/4 Line Strike - made safe Environment Impact: Not Anticipated Health Env Consequence: Nature of Impact: Contaminant Qty: Contaminant Qty 1: Contaminant Unit: Contaminant Code: 35 Contaminant Name: NATURAL GAS (METHANE) Contaminant Limit 1: Contam Limit Freq 1: Contaminant UN No 1: Receiving Medium: Sewage - Municipal/Private and Commercial Activity Preceding Spill: Property 2nd Watershed: Property Tertiary Watershed: Sector Type: Pipeline SAC Action Class: TSSA - Fuel Safety Branch - Hydrocarbon Fuel Release/Spill Call Report Locatn Geodata: Time Reported: System Facility Address: </p>					
14	1 of 1	E/86.3	65.9 / -2.05	108 BEECH ST Ottawa ON	WWIS
<p> Well ID: 7289723 Construction Date: Use 1st: Test Hole Use 2nd: Monitoring Final Well Status: Observation Wells Flowing (Y/N): Flow Rate: Data Entry Status: Data Src: Date Received: 07/07/2017 </p>					

Map Key	Number of Records	Direction/ Distance (m)	Elev/Diff (m)	Site	DB
Water Type:				Selected Flag:	TRUE
Casing Material:				Abandonment Rec:	
Audit No:	Z250805			Contractor:	7241
Tag:	A190142			Form Version:	7
Constructn Method:				Owner:	
Elevation (m):				County:	OTTAWA-CARLETON
Elevatn Reliabilty:				Lot:	
Depth to Bedrock:				Concession:	
Well Depth:				Concession Name:	
Overburden/Bedrock:				Easting NAD83:	
Pump Rate:				Northing NAD83:	
Static Water Level:				Zone:	
Clear/Cloudy:				UTM Reliability:	
Municipality:		OTTAWA CITY			
Site Info:					
PDF URL (Map):		https://d2khazk8e83rdv.cloudfront.net/moe_mapping/downloads/2Water/Wells_pdfs/728\7289723.pdf			

Additional Detail(s) (Map)

Well Completed Date: 05/04/2017
Year Completed: 2017
Depth (m): 5.18
Latitude: 45.3992161574938
Longitude: -75.7114963457192
Point X: -75.71149618405367
Point Y: 45.39921615007029
Path: 728\7289723.pdf

Bore Hole Information

Bore Hole ID:	1006603794	Elevation:	
DP2BR:		Elevrc:	
Spatial Status:		Zone:	18
Code OB:		East83:	444314.00
Code OB Desc:		North83:	5027546.00
Open Hole:		Org CS:	UTM83
Cluster Kind:		UTMRC:	4
Date Completed:	05/04/2017	UTMRC Desc:	margin of error : 30 m - 100 m
Remarks:		Location Method:	wwr
Location Method Desc:	on Water Well Record		
Elevrc Desc:			
Location Source Date:			
Improvement Location Source:			
Improvement Location Method:			
Source Revision Comment:			
Supplier Comment:			

**Overburden and Bedrock
Materials Interval**

Formation ID: 1006654328
Layer: 2
Color: 6
General Color: BROWN
Material 1: 28
Material 1 Desc: SAND
Material 2: 06
Material 2 Desc: SILT
Material 3: 85
Material 3 Desc: SOFT
Formation Top Depth: 0.3100000023841858
Formation End Depth: 3.6500000953674316

Map Key	Number of Records	Direction/ Distance (m)	Elev/Diff (m)	Site	DB
Formation End Depth UOM:		m			
<u>Overburden and Bedrock Materials Interval</u>					
Formation ID:		1006654327			
Layer:		1			
Color:		6			
General Color:		BROWN			
Material 1:		02			
Material 1 Desc:		TOPSOIL			
Material 2:		01			
Material 2 Desc:		FILL			
Material 3:		85			
Material 3 Desc:		SOFT			
Formation Top Depth:		0.0			
Formation End Depth:		0.3100000023841858			
Formation End Depth UOM:		m			
<u>Overburden and Bedrock Materials Interval</u>					
Formation ID:		1006654329			
Layer:		3			
Color:		2			
General Color:		GREY			
Material 1:		06			
Material 1 Desc:		SILT			
Material 2:		28			
Material 2 Desc:		SAND			
Material 3:		66			
Material 3 Desc:		DENSE			
Formation Top Depth:		3.6500000953674316			
Formation End Depth:		5.179999828338623			
Formation End Depth UOM:		m			
<u>Annular Space/Abandonment Sealing Record</u>					
Plug ID:		1006654338			
Layer:		2			
Plug From:		0.3100000023841858			
Plug To:		1.8300000429153442			
Plug Depth UOM:		m			
<u>Annular Space/Abandonment Sealing Record</u>					
Plug ID:		1006654337			
Layer:		1			
Plug From:		0.0			
Plug To:		0.3100000023841858			
Plug Depth UOM:		m			
<u>Annular Space/Abandonment Sealing Record</u>					
Plug ID:		1006654339			
Layer:		3			
Plug From:		1.8300000429153442			
Plug To:		5.179999828338623			
Plug Depth UOM:		m			

Map Key	Number of Records	Direction/ Distance (m)	Elev/Diff (m)	Site	DB
---------	-------------------	----------------------------	------------------	------	----

Method of Construction & Well Use

Method Construction ID: 1006654336
Method Construction Code: 5
Method Construction: Air Percussion
Other Method Construction:

Pipe Information

Pipe ID: 1006654326
Casing No: 0
Comment:
Alt Name:

Construction Record - Casing

Casing ID: 1006654332
Layer: 1
Material: 5
Open Hole or Material: PLASTIC
Depth From: 0.0
Depth To: 2.130000114440918
Casing Diameter: 5.199999809265137
Casing Diameter UOM: cm
Casing Depth UOM: m

Construction Record - Screen

Screen ID: 1006654333
Layer: 1
Slot: 10
Screen Top Depth: 2.130000114440918
Screen End Depth: 5.179999828338623
Screen Material: 5
Screen Depth UOM: m
Screen Diameter UOM: cm
Screen Diameter: 6.03000020980835

Water Details

Water ID: 1006654331
Layer:
Kind Code:
Kind:
Water Found Depth:
Water Found Depth UOM: m

Hole Diameter

Hole ID: 1006654330
Diameter: 11.430000305175781
Depth From: 0.0
Depth To: 5.179999828338623
Hole Depth UOM: m
Hole Diameter UOM: cm

Map Key	Number of Records	Direction/ Distance (m)	Elev/Diff (m)	Site	DB
				(OPERATING FLUID) OTTAWA CITY ON	
Ref No:	109484			Municipality No:	20101
Year:				Nature of Damage:	
Incident Dt:	1/24/1995			Discharger Report:	
Dt MOE Arvl on Scn:				Material Group:	
MOE Reported Dt:	1/25/1995			Impact to Health:	
Dt Document Closed:				Agency Involved:	EPS
Site No:					
MOE Response:					
Site County/District:					
Site Geo Ref Meth:					
Site District Office:					
Nearest Watercourse:					
Site Name:					
Site Address:					
Site Region:					
Site Municipality:		OTTAWA CITY			
Site Lot:					
Site Conc:					
Site Geo Ref Accu:					
Site Map Datum:					
Northing:					
Easting:					
Entity Operating Name:					
Client Name:					
Client Type:					
Source Type:					
Incident Cause:		CONTAINER OVERFLOW			
Incident Preceding Spill:					
Incident Reason:		UNKNOWN			
Incident Summary:		BELL CANADA - UNKNOWN AMOUNT OF WASTE OIL TO GROUND FROM TANK.			
Environment Impact:		POSSIBLE			
Health Env Consequence:					
Nature of Impact:		Soil contamination			
Contaminant Qty:					
Contaminant Qty 1:					
Contaminant Unit:					
Contaminant Code:					
Contaminant Name:					
Contaminant Limit 1:					
Contam Limit Freq 1:					
Contaminant UN No 1:					
Receiving Medium:		LAND			
Activity Preceding Spill:					
Property 2nd Watershed:					
Property Tertiary Watershed:					
Sector Type:					
SAC Action Class:					
Call Report Locatn Geodata:					
Time Reported:					
System Facility Address:					

[16](#)

1 of 2

W/93.5

69.9 / 1.96

PIPELINE HIT 1 1/4"
250 LORETTA AVE S,, OTTAWA, ON, K1Y 3S9, CA
ON

PINC

Incident Id:
Incident No: 2310360
Incident Reported Dt: 5/23/2018
Type: FS-Pipeline Incident
Status Code:
Tank Status: Pipeline Damage Reason Est

Pipe Material:
Fuel Category:
Health Impact:
Environment Impact:
Property Damage:
Service Interrupt:

Map Key	Number of Records	Direction/ Distance (m)	Elev/Diff (m)	Site	DB
Task No: Spills Action Centre: Fuel Type: Fuel Occurrence Tp: Date of Occurrence: Occurrence Start Dt: Depth: Customer Acct Name: Incident Address: Operation Type: Pipeline Type: Regulator Type: Summary: Reported By: Affiliation: Occurrence Desc: Damage Reason: Notes:				Enforce Policy: Public Relation: Pipeline System: PSIG: Attribute Category: Regulator Location: Method Details:	
			PIPELINE HIT 1 1/4"	250 LORETTA AVE S,,OTTAWA,ON,K1Y 3S9,CA	

16	2 of 2	W/93.5	69.9 / 1.96	Enbridge Gas Distribution Inc. 250 Loretta St. S Ottawa ON	SPL
Ref No: Year: Incident Dt: Dt MOE Arvl on Scn: MOE Reported Dt: Dt Document Closed: Site No: MOE Response: Site County/District: Site Geo Ref Meth: Site District Office: Nearest Watercourse: Site Name: Site Address: Site Region: Site Municipality: Site Lot: Site Conc: Site Geo Ref Accu: Site Map Datum: Northing: Easting: Entity Operating Name: Client Name: Client Type: Source Type: Incident Cause: Incident Preceding Spill: Incident Reason: Incident Summary: Environment Impact: Health Env Consequence: Nature of Impact: Contaminant Qty: Contaminant Qty 1: Contaminant Unit: Contaminant Code: Contaminant Name: Contaminant Limit 1: Contam Limit Freq 1: Contaminant UN No 1:	3012-AYZNDS 2018/05/22 2018/05/22 2018/06/16 NA No Ottawa Inch and a Quarter IP PL Line Strike <UNOFFICIAL> 250 Loretta St. S Eastern Ottawa Enbridge Gas Distribution Inc. Corporation Valve/Fitting/Piping Leak/Break Operator/Human Error TSSA/FSB: 1¼" IP Plastic Line Strike - Made Safe 0 other - see incident description 0 other - see incident description 35 NATURAL GAS (METHANE) 1075	Municipality No: Nature of Damage: Discharger Report: Material Group: Impact to Health: Agency Involved:	2 - Minor Environment		

Map Key	Number of Records	Direction/ Distance (m)	Elev/Diff (m)	Site	DB
Receiving Medium: Activity Preceding Spill: Property 2nd Watershed: Property Tertiary Watershed: Sector Type: SAC Action Class: Call Report Locatn Geodata: Time Reported: System Facility Address:		Air			
17	1 of 3	ESE/102.9	65.9 / -2.05	Ashcroft Homes - Capital Hall Inc. 105 Champagne Ave Lot 38 Concession 1 Part 2 Ottawa ON K2E 1A9	ECA
Approval No: Approval Date: Status: Record Type: Link Source: SWP Area Name: Approval Type: Project Type: Business Name: Address: Full Address: Full PDF Link: PDF Site Location:		0828-AFGJK8 2016-11-16 Revoked and/or Replaced ECA IDS		MOE District: City: Longitude: Latitude: Geometry X: Geometry Y:	
		ECA-MUNICIPAL AND PRIVATE SEWAGE WORKS MUNICIPAL AND PRIVATE SEWAGE WORKS Ashcroft Homes - Capital Hall Inc. 105 Champagne Ave Lot 38 Concession 1 Part 2 https://www.accessenvironment.ene.gov.on.ca/instruments/1704-AEWQJW-14.pdf			
17	2 of 3	ESE/102.9	65.9 / -2.05	Ashcroft Homes - Capital Hall Inc. 105 Champagne Ave Ottawa ON K2E 1A9	ECA
Approval No: Approval Date: Status: Record Type: Link Source: SWP Area Name: Approval Type: Project Type: Business Name: Address: Full Address: Full PDF Link: PDF Site Location:		4739-ANZSSE 2017-07-13 Approved ECA IDS Rideau Valley		MOE District: City: Longitude: Latitude: Geometry X: Geometry Y:	Ottawa -75.71099 45.398557
		ECA-MUNICIPAL AND PRIVATE SEWAGE WORKS MUNICIPAL AND PRIVATE SEWAGE WORKS Ashcroft Homes - Capital Hall Inc. 105 Champagne Ave https://www.accessenvironment.ene.gov.on.ca/instruments/8553-AEWKQ9-14.pdf			
17	3 of 3	ESE/102.9	65.9 / -2.05	105 Champagne Ave. Ottawa ON	SPL
Ref No: Year: Incident Dt: Dt MOE Arvl on Scn: MOE Reported Dt: Dt Document Closed: Site No: MOE Response: Site County/District: Site Geo Ref Meth: Site District Office:		2264-AYBPMZ 2018/04/30 2018/04/30 NA No Ottawa		Municipality No: Nature of Damage: Discharger Report: Material Group: Impact to Health: Agency Involved:	2 - Minor Environment

Map Key	Number of Records	Direction/ Distance (m)	Elev/Diff (m)	Site	DB
Nearest Watercourse:					
Site Name:		Site<UNOFFICIAL>			
Site Address:		105 Champagne Ave.			
Site Region:		Eastern			
Site Municipality:		Ottawa			
Site Lot:					
Site Conc:					
Site Geo Ref Accu:					
Site Map Datum:					
Northing:					
Easting:					
Entity Operating Name:					
Client Name:					
Client Type:					
Source Type:		Non-Point Source (i.e. run-off)			
Incident Cause:					
Incident Preceding Spill:		Fire/Explosion			
Incident Reason:		Maintenance			
Incident Summary:		Private Condo Building: fire, dousewater to cb			
Environment Impact:					
Health Env Consequence:					
Nature of Impact:					
Contaminant Qty:		0 other - see incident description			
Contaminant Qty 1:		0			
Contaminant Unit:		other - see incident description			
Contaminant Code:		46			
Contaminant Name:		DOUSE WATER (PARTICULATE CONTAMINANT)			
Contaminant Limit 1:					
Contam Limit Freq 1:					
Contaminant UN No 1:		n/a			
Receiving Medium:		Land; Source Water Zone			
Activity Preceding Spill:					
Property 2nd Watershed:					
Property Tertiary Watershed:					
Sector Type:		Miscellaneous Communal			
SAC Action Class:		Land Spills			
Call Report Locatn Geodata:					
Time Reported:					
System Facility Address:					

[18](#)

1 of 1

E/103.9

64.8 / -3.14

108 BEECH ST
OTTAWA ON

WWIS

Well ID: 7313130

Construction Date:

Use 1st:

Use 2nd:

Final Well Status: Abandoned-Other

Water Type:

Casing Material:

Audit No: Z277866

Tag: A189966

Constructn Method:

Elevation (m):

Elevatn Reliability:

Depth to Bedrock:

Well Depth:

Overburden/Bedrock:

Pump Rate:

Static Water Level:

Clear/Cloudy:

Municipality: NEPEAN TOWNSHIP

Site Info:

Flowing (Y/N):

Flow Rate:

Data Entry Status:

Data Src:

Date Received: 06/19/2018

Selected Flag: TRUE

Abandonment Rec:

Contractor: 7241

Form Version: 7

Owner:

County: OTTAWA-CARLETON

Lot:

Concession:

Concession Name:

Easting NAD83:

Northing NAD83:

Zone:

UTM Reliability:

Map Key	Number of Records	Direction/ Distance (m)	Elev/Diff (m)	Site	DB
---------	-------------------	----------------------------	------------------	------	----

PDF URL (Map): https://d2khazk8e83rdv.cloudfront.net/moe_mapping/downloads/2Water/Wells_pdfs/731\7313130.pdf

Additional Detail(s) (Map)

Well Completed Date: 05/01/2018
Year Completed: 2018
Depth (m):
Latitude: 45.3993076753649
Longitude: -75.7112547320862
Point X: -75.71125457055224
Point Y: 45.39930766807285
Path: 731\7313130.pdf

Bore Hole Information

Bore Hole ID:	1007116569	Elevation:	
DP2BR:		Elevrc:	
Spatial Status:		Zone:	18
Code OB:		East83:	444333.00
Code OB Desc:		North83:	5027556.00
Open Hole:		Org CS:	UTM83
Cluster Kind:		UTMRC:	4
Date Completed:	05/01/2018	UTMRC Desc:	margin of error : 30 m - 100 m
Remarks:		Location Method:	wwr
Location Method Desc:	on Water Well Record		
Elevrc Desc:			
Location Source Date:			
Improvement Location Source:			
Improvement Location Method:			
Source Revision Comment:			
Supplier Comment:			

Overburden and Bedrock

Materials Interval

Formation ID: 1007275466
Layer:
Color:
General Color:
Material 1:
Material 1 Desc:
Material 2:
Material 2 Desc:
Material 3:
Material 3 Desc:
Formation Top Depth:
Formation End Depth:
Formation End Depth UOM: m

Method of Construction & Well

Use

Method Construction ID: 1007275471
Method Construction Code:
Method Construction:
Other Method Construction:

Pipe Information

Pipe ID: 1007275465
Casing No: 0
Comment:

Map Key	Number of Records	Direction/ Distance (m)	Elev/Diff (m)	Site	DB
Alt Name:					
<u>Construction Record - Casing</u>					
Casing ID:		1007275469			
Layer:		1			
Material:		5			
Open Hole or Material:		PLASTIC			
Depth From:		0.0			
Depth To:		1.8300000429153442			
Casing Diameter:		5.199999809265137			
Casing Diameter UOM:		cm			
Casing Depth UOM:		m			
<u>Construction Record - Screen</u>					
Screen ID:		1007275470			
Layer:					
Slot:					
Screen Top Depth:					
Screen End Depth:					
Screen Material:					
Screen Depth UOM:		m			
Screen Diameter UOM:		cm			
Screen Diameter:					
<u>Water Details</u>					
Water ID:		1007275468			
Layer:					
Kind Code:					
Kind:					
Water Found Depth:					
Water Found Depth UOM:		m			
<u>Hole Diameter</u>					
Hole ID:		1007275467			
Diameter:		5.199999809265137			
Depth From:		0.0			
Depth To:		4.869999885559082			
Hole Depth UOM:		m			
Hole Diameter UOM:		cm			

[19](#)

1 of 1

W/104.1

69.8 / 1.86

FRANCIS FUELS
152 BEECH ST. TANK TRUCK (CARGO)
OTTAWA CITY ON K1Y 3S8

SPL

Ref No: 79113
Year:
Incident Dt: 11/20/1992
Dt MOE Arvl on Scn:
MOE Reported Dt: 11/20/1992
Dt Document Closed:
Site No:
MOE Response:
Site County/District:
Site Geo Ref Meth:
Site District Office:
Nearest Watercourse:
Site Name:
Site Address:

Municipality No: 20101
Nature of Damage:
Discharger Report:
Material Group:
Impact to Health:
Agency Involved: REPORT FAXED TO MCCR

Map Key	Number of Records	Direction/ Distance (m)	Elev/Diff (m)	Site	DB
Site Region: Site Municipality: OTTAWA CITY Site Lot: Site Conc: Site Geo Ref Accu: Site Map Datum: Northing: Easting: Entity Operating Name: Client Name: Client Type: Source Type: Incident Cause: PIPE/HOSE LEAK Incident Preceding Spill: Incident Reason: EQUIPMENT FAILURE Incident Summary: FRANCIS FUELS - <25 L OF FURNACE OIL TO PAVEMENT DURING DELIVERY. Environment Impact: NOT ANTICIPATED Health Env Consequence: Nature of Impact: Other Contaminant Qty: Contaminant Qty 1: Contaminant Unit: Contaminant Code: Contaminant Name: Contaminant Limit 1: Contam Limit Freq 1: Contaminant UN No 1: Receiving Medium: LAND Activity Preceding Spill: Property 2nd Watershed: Property Tertiary Watershed: Sector Type: SAC Action Class: Call Report Locatn Geodata: Time Reported: System Facility Address:					

20	1 of 1	E/113.8	64.8 / -3.14	108 BEECH ST Ottawa ON	WWIS
Well ID: 7289722 Construction Date: Use 1st: Test Hole Use 2nd: Monitoring Final Well Status: Observation Wells Water Type: Casing Material: Audit No: Z250806 Tag: A189966 Constructn Method: Elevation (m): Elevatn Reliabilty: Depth to Bedrock: Well Depth: Overburden/Bedrock: Pump Rate: Static Water Level: Clear/Cloudy: Municipality: OTTAWA CITY Site Info: PDF URL (Map): https://d2khazk8e83rdv.cloudfront.net/moe_mapping/downloads/2Water/Wells_pdfs/728\7289722.pdf					
Flowing (Y/N): Flow Rate: Data Entry Status: Data Src: Date Received: 07/07/2017 Selected Flag: TRUE Abandonment Rec: Contractor: 7241 Form Version: 7 Owner: County: OTTAWA-CARLETON Lot: Concession: Concession Name: Easting NAD83: Northing NAD83: Zone: UTM Reliability:					

Map Key	Number of Records	Direction/ Distance (m)	Elev/Diff (m)	Site	DB
---------	-------------------	----------------------------	------------------	------	----

Additional Detail(s) (Map)

Well Completed Date: 05/04/2017
Year Completed: 2017
Depth (m): 5.03
Latitude: 45.3993264720807
Longitude: -75.7111271982582
Point X: -75.7111270358737
Point Y: 45.3993264654128
Path: 728\7289722.pdf

Bore Hole Information

Bore Hole ID:	1006603791	Elevation:	
DP2BR:		Elevrc:	
Spatial Status:		Zone:	18
Code OB:		East83:	444343.00
Code OB Desc:		North83:	5027558.00
Open Hole:		Org CS:	UTM83
Cluster Kind:		UTMRC:	4
Date Completed:	05/04/2017	UTMRC Desc:	margin of error : 30 m - 100 m
Remarks:		Location Method:	wwr
Location Method Desc:	on Water Well Record		
Elevrc Desc:			
Location Source Date:			
Improvement Location Source:			
Improvement Location Method:			
Source Revision Comment:			
Supplier Comment:			

Overburden and Bedrock

Materials Interval

Formation ID: 1006654277
Layer: 1
Color: 6
General Color: BROWN
Material 1: 02
Material 1 Desc: TOPSOIL
Material 2:
Material 2 Desc:
Material 3: 85
Material 3 Desc: SOFT
Formation Top Depth: 0.0
Formation End Depth: 0.3100000023841858
Formation End Depth UOM: m

Overburden and Bedrock

Materials Interval

Formation ID: 1006654278
Layer: 2
Color: 6
General Color: BROWN
Material 1: 28
Material 1 Desc: SAND
Material 2: 06
Material 2 Desc: SILT
Material 3: 85
Material 3 Desc: SOFT
Formation Top Depth: 0.3100000023841858
Formation End Depth: 3.3499999046325684
Formation End Depth UOM: m

Map Key	Number of Records	Direction/ Distance (m)	Elev/Diff (m)	Site	DB
<u>Overburden and Bedrock Materials Interval</u>					
Formation ID:		1006654279			
Layer:		3			
Color:		2			
General Color:		GREY			
Material 1:		06			
Material 1 Desc:		SILT			
Material 2:		28			
Material 2 Desc:		SAND			
Material 3:		85			
Material 3 Desc:		SOFT			
Formation Top Depth:		3.3499999046325684			
Formation End Depth:		5.03000020980835			
Formation End Depth UOM:		m			
<u>Annular Space/Abandonment Sealing Record</u>					
Plug ID:		1006654288			
Layer:		2			
Plug From:		0.3100000023841858			
Plug To:					
Plug Depth UOM:		m			
<u>Annular Space/Abandonment Sealing Record</u>					
Plug ID:		1006654287			
Layer:		1			
Plug From:		0.0			
Plug To:		0.3100000023841858			
Plug Depth UOM:		m			
<u>Annular Space/Abandonment Sealing Record</u>					
Plug ID:		1006654289			
Layer:		3			
Plug From:					
Plug To:		5.03000020980835			
Plug Depth UOM:		m			
<u>Method of Construction & Well Use</u>					
Method Construction ID:		1006654286			
Method Construction Code:		5			
Method Construction:		Air Percussion			
Other Method Construction:					
<u>Pipe Information</u>					
Pipe ID:		1006654276			
Casing No:		0			
Comment:					
Alt Name:					

Map Key	Number of Records	Direction/ Distance (m)	Elev/Diff (m)	Site	DB
<u>Construction Record - Casing</u>					
Casing ID:		1006654282			
Layer:		1			
Material:		5			
Open Hole or Material:		PLASTIC			
Depth From:		0.0			
Depth To:		1.9800000190734863			
Casing Diameter:		5.199999809265137			
Casing Diameter UOM:		cm			
Casing Depth UOM:		m			
<u>Construction Record - Screen</u>					
Screen ID:		1006654283			
Layer:		1			
Slot:		10			
Screen Top Depth:		1.9800000190734863			
Screen End Depth:		5.03000020980835			
Screen Material:		4			
Screen Depth UOM:		m			
Screen Diameter UOM:		cm			
Screen Diameter:		6.03000020980835			
<u>Water Details</u>					
Water ID:		1006654281			
Layer:					
Kind Code:					
Kind:					
Water Found Depth:					
Water Found Depth UOM:		m			
<u>Hole Diameter</u>					
Hole ID:		1006654280			
Diameter:		11.430000305175781			
Depth From:		0.0			
Depth To:		5.03000020980835			
Hole Depth UOM:		m			
Hole Diameter UOM:		cm			

21 1 of 1 **NW/122.4** **69.2 / 1.25** **237 Loretta Ave S
Ottawa ON K1S 4P6** **EHS**

Order No:	21051700390	Nearest Intersection:	
Status:	C	Municipality:	
Report Type:	Standard Report	Client Prov/State:	ON
Report Date:	20-MAY-21	Search Radius (km):	.25
Date Received:	17-MAY-21	X:	-75.71347
Previous Site Name:		Y:	45.4002629
Lot/Building Size:			
Additional Info Ordered:	Fire Insur. Maps and/or Site Plans		

22 1 of 2 **ENE/122.4** **64.9 / -3.05** **OTTAWA CITY - BREEZEHILL AVENUE
BEECH ST./RAILWAY ST.
OTTAWA CITY ON** **CA**

Certificate #: 3-0168-92-
Application Year: 92
Issue Date: 2/26/1992

Map Key	Number of Records	Direction/ Distance (m)	Elev/Diff (m)	Site	DB
Approval Type: Status: Application Type: Client Name: Client Address: Client City: Client Postal Code: Project Description: Contaminants: Emission Control:		Municipal sewage Approved			
22	2 of 2	ENE/122.4	64.9 / -3.05	R.M. OF OTTAWA-CARLETON - BREEZEHILL AVE BEECH ST./RAILWAY ST. OTTAWA CITY ON	CA
Certificate #: Application Year: Issue Date: Approval Type: Status: Application Type: Client Name: Client Address: Client City: Client Postal Code: Project Description: Contaminants: Emission Control:		7-0141-92-92 2/26/1992 Municipal water Approved			
23	1 of 10	E/123.7	65.0 / -2.97	HUMANE SOCIETY OF OTTAWA-CARLETON 101 CHAMPAGNE AV SOUTH OTTAWA ON K1S 4P3	GEN
Generator Info					
Generator No: Approval Years: Status: PO Box No: Country: Co Admin: Phone No Admin: SIC Description:		ON0747000 86,87,88,89,90 OTHER ANIMAL SERV.		Choice of Contact: Contaminated Fac: MHSW Facility: SIC Code:	
				0219	
Waste Detail(s)					
Waste Class: Waste Class Name:		312 PATHOLOGICAL WASTES			
23	2 of 10	E/123.7	65.0 / -2.97	HUMANE SOCIETY OF OTTAWA-CARLETON 101 CHAMPAGNE AVENUE SOUTH OTTAWA ON K1S 4P3	GEN
Generator Info					
Generator No:		ON0747000		Choice of Contact:	

Map Key	Number of Records	Direction/ Distance (m)	Elev/Diff (m)	Site	DB
Approval Years:	92,93,97,98,99,00,01			Contaminated Fac:	
Status:				MHSW Facility:	
PO Box No:				SIC Code:	0219
Country:					
Co Admin:					
Phone No Admin:					
SIC Description:	OTHER ANIMAL SERV.				
<u>Waste Detail(s)</u>					
Waste Class:	261				
Waste Class Name:	PHARMACEUTICALS				
<u>Waste Detail(s)</u>					
Waste Class:	312				
Waste Class Name:	PATHOLOGICAL WASTES				

23	3 of 10	E/123.7	65.0 / -2.97	HUMANE SOCIETY OF OTTAWA-CARLETON 20-231 101 CHAMPAGNE AV SOUTH OTTAWA ON K1S 4P3	GEN
--------------------	---------	---------	--------------	--	------------

Generator Info

Generator No:	ON0747000	Choice of Contact:	
Approval Years:	94,95,96	Contaminated Fac:	
Status:		MHSW Facility:	
PO Box No:		SIC Code:	0219
Country:			
Co Admin:			
Phone No Admin:			
SIC Description:	OTHER ANIMAL SERV.		

Waste Detail(s)

Waste Class:	312
Waste Class Name:	PATHOLOGICAL WASTES

Waste Detail(s)

Waste Class:	261
Waste Class Name:	PHARMACEUTICALS

23	4 of 10	E/123.7	65.0 / -2.97	Ottawa Humane Society 101 CHAMPAGNE AVENUE SOUTH OTTAWA ON K1S 4P3	GEN
--------------------	---------	---------	--------------	---	------------

Generator Info

Generator No:	ON0747000	Choice of Contact:	
Approval Years:	02,03,04,05,06	Contaminated Fac:	
Status:		MHSW Facility:	
PO Box No:		SIC Code:	
Country:			
Co Admin:			
Phone No Admin:			

Map Key	Number of Records	Direction/ Distance (m)	Elev/Diff (m)	Site	DB
SIC Description:					
<u>Waste Detail(s)</u>					
Waste Class:		312			
Waste Class Name:		PATHOLOGICAL WASTES			
<u>Waste Detail(s)</u>					
Waste Class:		261			
Waste Class Name:		PHARMACEUTICALS			
23	5 of 10	E/123.7	65.0 / -2.97	BAYVIEW ANIMAL HOSPITAL 101A CHAMPAGNE AVE. SOUTH OTTAWA ON K1S 4P3	GEN
<u>Generator Info</u>					
Generator No:		ON1010500		Choice of Contact:	
Approval Years:		88,89,90		Contaminated Fac:	
Status:				MHSW Facility:	
PO Box No:				SIC Code: 0211	
Country:					
Co Admin:					
Phone No Admin:					
SIC Description:		VETERINARY SERVICE			
<u>Waste Detail(s)</u>					
Waste Class:		264			
Waste Class Name:		PHOTOPROCESSING WASTES			
23	6 of 10	E/123.7	65.0 / -2.97	BAYVIEW ANIMAL HOSPITAL 04-243 101A CHAMPAGNE AVE. SOUTH OTTAWA ON K1S 4P3	GEN
<u>Generator Info</u>					
Generator No:		ON1010500		Choice of Contact:	
Approval Years:		92,93,94,95,96,97,98		Contaminated Fac:	
Status:				MHSW Facility:	
PO Box No:				SIC Code: 0211	
Country:					
Co Admin:					
Phone No Admin:					
SIC Description:		VETERINARY SERVICE			
<u>Waste Detail(s)</u>					
Waste Class:		264			
Waste Class Name:		PHOTOPROCESSING WASTES			
23	7 of 10	E/123.7	65.0 / -2.97	BAYVIEW ANIMAL HOSPITAL 101A CHAMPAGNE AVENUE SOUTH OTTAWA ON K1S 4P3	GEN

Map Key	Number of Records	Direction/ Distance (m)	Elev/Diff (m)	Site	DB
<u>Generator Info</u>					
Generator No:	ON1010500			Choice of Contact:	
Approval Years:	99,00,01			Contaminated Fac:	
Status:				MHSW Facility:	
PO Box No:				SIC Code:	0211
Country:					
Co Admin:					
Phone No Admin:					
SIC Description:	VETERINARY SERVICE				
<u>Waste Detail(s)</u>					
Waste Class:	264				
Waste Class Name:	PHOTOPROCESSING WASTES				
<u>Waste Detail(s)</u>					
Waste Class:	312				
Waste Class Name:	PATHOLOGICAL WASTES				
23	8 of 10	E/123.7	65.0 / -2.97	BA YVIEW ANIMAL HOSPITAL 101A Champagne St. South Ottawa ON K1S 4P3	GEN
<u>Generator Info</u>					
Generator No:	ON1010500			Choice of Contact:	
Approval Years:	02,03,04			Contaminated Fac:	
Status:				MHSW Facility:	
PO Box No:				SIC Code:	541940
Country:					
Co Admin:					
Phone No Admin:					
SIC Description:	Veterinary Services				
<u>Waste Detail(s)</u>					
Waste Class:	312				
Waste Class Name:	PATHOLOGICAL WASTES				
23	9 of 10	E/123.7	65.0 / -2.97	Ottawa Humane Society 101 Champagne Ave. South Ottawa ON K1S 4P3	GEN
<u>Generator Info</u>					
Generator No:	ON0747000			Choice of Contact:	
Approval Years:	07,08			Contaminated Fac:	
Status:				MHSW Facility:	
PO Box No:				SIC Code:	913910
Country:					
Co Admin:					
Phone No Admin:					
SIC Description:	Other Local Municipal and Regional Public Administration				

Map Key	Number of Records	Direction/ Distance (m)	Elev/Diff (m)	Site	DB
<u>Waste Detail(s)</u>					
Waste Class:		261			
Waste Class Name:		PHARMACEUTICALS			
<u>Waste Detail(s)</u>					
Waste Class:		312			
Waste Class Name:		PATHOLOGICAL WASTES			
23	10 of 10	E/123.7	65.0 / -2.97	Ottawa Humane Society 101 Champagne Ave. South Ottawa ON	GEN
<u>Generator Info</u>					
Generator No:		ON0747000		Choice of Contact:	
Approval Years:		2009		Contaminated Fac:	
Status:				MHSW Facility:	
PO Box No:				SIC Code: 913910	
Country:					
Co Admin:					
Phone No Admin:					
SIC Description:		Other Local Municipal and Regional Public Administration			
<u>Waste Detail(s)</u>					
Waste Class:		261			
Waste Class Name:		PHARMACEUTICALS			
<u>Waste Detail(s)</u>					
Waste Class:		312			
Waste Class Name:		PATHOLOGICAL WASTES			
24	1 of 6	SE/124.7	66.2 / -1.75	HUTCHINGS & PATRICK INC. 100 CHAMPAGNE AVE. SOUTH C/O P.O. BOX 8480 OTTAWA ON K1S 4P4	GEN
<u>Generator Info</u>					
Generator No:		ON1142800		Choice of Contact:	
Approval Years:		89		Contaminated Fac:	
Status:				MHSW Facility:	
PO Box No:				SIC Code: 2821	
Country:					
Co Admin:					
Phone No Admin:					
SIC Description:		PLATEMAKING, ETC.			
<u>Waste Detail(s)</u>					
Waste Class:		212			
Waste Class Name:		ALIPHATIC SOLVENTS			

Map Key	Number of Records	Direction/ Distance (m)	Elev/Diff (m)	Site	DB
<u>Waste Detail(s)</u>					
Waste Class:		145			
Waste Class Name:		PAINT/PIGMENT/COATING RESIDUES			
24	2 of 6	SE/124.7	66.2 / -1.75	HUTCHINGS & PATRICK INC. 20-341 100 CHAMPAGNE AVE. SOUTH C/O P.O. BOX 8480 OTTAWA ON K1S 4P4	GEN
<u>Generator Info</u>					
Generator No:		ON1142800		Choice of Contact:	
Approval Years:		92,93,94,95,96,97,98		Contaminated Fac:	
Status:				MHSW Facility:	
PO Box No:				SIC Code: 2821	
Country:					
Co Admin:					
Phone No Admin:					
SIC Description:		PLATEMAKING, ETC.			
<u>Waste Detail(s)</u>					
Waste Class:		145			
Waste Class Name:		PAINT/PIGMENT/COATING RESIDUES			
<u>Waste Detail(s)</u>					
Waste Class:		212			
Waste Class Name:		ALIPHATIC SOLVENTS			
24	3 of 6	SE/124.7	66.2 / -1.75	HUTCHINGS & PATRICK INC 100 CHAMPAGNES AVE S. OTTAWA ON K1S 4P4	GEN
<u>Generator Info</u>					
Generator No:		ON8375642		Choice of Contact:	
Approval Years:		04		Contaminated Fac:	
Status:				MHSW Facility:	
PO Box No:				SIC Code: 414420	
Country:					
Co Admin:					
Phone No Admin:					
SIC Description:		Book Periodical and Newspaper Wholesaler-Distributors			
24	4 of 6	SE/124.7	66.2 / -1.75	Condominium Management Group OCSCC929 100 Champagne Ottawa ON K1S 4P4	GEN
<u>Generator Info</u>					
Generator No:		ON2559343		Choice of Contact:	
Approval Years:		As of Oct 2022		Contaminated Fac:	
Status:		Registered		MHSW Facility:	

Map Key	Number of Records	Direction/ Distance (m)	Elev/Diff (m)	Site	DB
PO Box No: Country: Canada Co Admin: Phone No Admin: SIC Description:				SIC Code:	
Waste Detail(s)					
Waste Class:		251 L			
Waste Class Name:		OIL SKIMMINGS & SLUDGES			
24	5 of 6	SE/124.7	66.2 / -1.75	1803734 ONTARIO INC. 100 CHAMPAGNE AVE S ON OTTAWA ON	RSC
RSC No:	98719			X: -75.71166063319137	
RA No:				Y: 45.39805396474814	
Status:	FILED			Latitude: 45.39805397	
Filing Date:				Longitude: -75.71166063	
Date Ack:				UTM Coordinates:	
Date Returned:				Latitude Longitude:	
Approval Date:	April 6, 2011			Accuracy Estimate:	
Cert Date:				Measurement Method:	
Cert Prop Use No:				Mailing Address:	
Curr Property Use:				Telephone:	
Intended Prop Use:				Fax:	
Restoration Type:				Email:	
Soil Type:				Postal Code: K1S 2E8	
Criteria:				Ministry District:	
Stratified (Y/N):				MOE District: Ottawa	
Audit (Y/N):				SWP Area Name: Rideau Valley	
Entire Leg Prop. (Y/N):				Qual Person Name: Mark S D'Arcy	
CPU Issu Sect 1686:				Consultant:	
Business Name:	1803734 ONTARIO INC.				
Address:	100 CHAMPAGNE AVE S ON				
Legal Desc:					
Site Pin:	04102-0091 LT				
Asmt Roll No:					
Project Type:	PRE2011				
Approval Type:	RSC based on Phase One and Two ESAs				
Applicable Standards:					
PDF Link:	https://www.accessenvironment.ene.gov.on.ca/AEWeb/ae/ViewDocument.action?documentRefID=98719				
24	6 of 6	SE/124.7	66.2 / -1.75	Hutchings & Patrick Inc. 100 Champagne Ave S Ottawa ON K1S 4P4	SCT
Established:	8/1/1927				
Plant Size (ft²):	20000				
Employment:					
--Details--					
Description:	Other Printing				
SIC/NAICS Code:	323119				
Description:	Stationery Product Manufacturing				
SIC/NAICS Code:	322230				
Description:	All Other Plastic Product Manufacturing				
SIC/NAICS Code:	326198				
Description:	Stationery and Office Supplies Wholesaler-Distributors				

Map Key	Number of Records	Direction/ Distance (m)	Elev/Diff (m)	Site	DB
SIC/NAICS Code:		418210			
Description:		Support Activities for Printing			
SIC/NAICS Code:		323120			
Description:		Other Printing			
SIC/NAICS Code:		323119			

25	1 of 1	E/125.5	65.0 / -2.97	101 Champagne Avenue South Ottawa ON K1S 4P3	EHS
Order No:		25022000060		Nearest Intersection:	
Status:		C		Municipality:	
Report Type:		Standard Report		Client Prov/State: ON	
Report Date:		25-FEB-25		Search Radius (km): .25	
Date Received:		20-FEB-25		X: -75.7110077	
Previous Site Name:				Y: 45.3991397	
Lot/Building Size:					
Additional Info Ordered:		Fire Insur. Maps and/or Site Plans			

26	1 of 1	WSW/132.7	70.9 / 2.95	JESUS AVALOS 265 Breezehill Ave S Ottawa ON K1Y 2J4	GEN
--------------------	--------	-----------	-------------	---	-----

Generator Info

Generator No:	ON2662616	Choice of Contact:	
Approval Years:	As of Nov 2021	Contaminated Fac:	
Status:	Registered	MHSW Facility:	
PO Box No:		SIC Code:	
Country:	Canada		
Co Admin:			
Phone No Admin:			
SIC Description:			

Waste Detail(s)

Waste Class:	251 L
Waste Class Name:	Waste oils/sludges (petroleum based)

2021 Generator Info

Gen No:	ON2662616	Choice of Contact:	CO_OFFICIAL
ID:	9649	Phone No Official:	613-761-9363 Ext.
Contaminated Fac:	N	Phone No Admin:	
MHSW Facility:	N	County Ont:	OTTAWA CARLTON (RM)
NAICS Code1:	811199	County Out:	
NAICS Code2:		District:	402
NAICS Code3:			
Gen Name:	JESUS AVALOS		
Gen Div:			
Gen Op Name:	JESUS AVALOS		
Gen Op Div:			
Site Adrs1:	265 Breezehill Ave S		
Site Bldg:			
Site Pobox:			
Province In:	ONTARIO		
Site Adrs2:			
Site City:	Ottawa		

Map Key	Number of Records	Direction/ Distance (m)	Elev/Diff (m)	Site	DB
Province Out:					
Site Postal Code:		K1Y 2J4			
Site Country:		Canada			
Co Official:		Jesus Avalos			
Co Admin:					
2021 Generator Manifest					
ID:	28741			Sum Received Qty:	2544.0
Generator No:	ON2662616			Waste Class Name:	OIL SKIMMINGS & SLUDGES
Receiver Type:	035			Count Manifests:	1
Waste Char:	L			District:	402
Waste Code:	251				
<u>27</u>	1 of 1	NNE/152.3	66.6 / -1.36	PE5307-30 Railway Street Ottawa ON K1S 4N9	EHS
Order No:	21051200319			Nearest Intersection:	
Status:	C			Municipality:	
Report Type:	Standard Report			Client Prov/State:	ON
Report Date:	17-MAY-21			Search Radius (km):	.25
Date Received:	12-MAY-21			X:	-75.7119987
Previous Site Name:				Y:	45.4006658
Lot/Building Size:					
Additional Info Ordered:					
<u>28</u>	1 of 3	ESE/167.1	65.0 / -2.97	QUINTERRA INVESTMENTS CORPORATION 125 HICKORY STREET OTTAWA ON K1S 3L8	GEN
Generator Info					
Generator No:	ON1424642			Choice of Contact:	
Approval Years:	03,04			Contaminated Fac:	
Status:				MHSW Facility:	
PO Box No:				SIC Code:	
Country:					
Co Admin:					
Phone No Admin:					
SIC Description:					
<u>28</u>	2 of 3	ESE/167.1	65.0 / -2.97	Soho Champagne Condominiums Inc. 125 HICKORY STREET ONTARIO Ottawa ON	RSC
RSC No:	207588			X:	-75.71102975085891
RA No:				Y:	45.39868798497232
Status:	FILED			Latitude:	45.39868799
Filing Date:				Longitude:	-75.71102975
Date Ack:				UTM Coordinates:	
Date Returned:				Latitude Longitude:	
Approval Date:	March 27, 2013			Accuracy Estimate:	
Cert Date:				Measurement Method:	
Cert Prop Use No:				Mailing Address:	
Curr Property Use:				Telephone:	
Intended Prop Use:				Fax:	
Restoration Type:				Email:	
Soil Type:				Postal Code:	K1S 2E8
Criteria:				Ministry District:	Ottawa
Stratified (Y/N):				MOE District:	Ottawa

Map Key	Number of Records	Direction/ Distance (m)	Elev/Diff (m)	Site	DB
Audit (Y/N): Entire Leg Prop. (Y/N): CPU Issu Sect 1686: Business Name: Address: Legal Desc: Site Pin: Asmt Roll No: Project Type: Approval Type: Applicable Standards: PDF Link:					
		Soho Champagne Condominiums Inc. 125 HICKORY STREET ONTARIO		SWP Area Name: Rideau Valley Qual Person Name: Carlos Da Silva Consultant:	
https://www.accessenvironment.ene.gov.on.ca/AEWeb/ae/ViewDocument.action?documentRefID=207588					
28	3 of 3	ESE/167.1	65.0 / -2.97	SOHO CHAMPAGNE (PHASE 2) INC. 125 HICKORY STREET ON Ottawa ON	RSC
RSC No: 231782 RA No: Status: FILED Filing Date: Date Ack: Date Returned: Approval Date: May 30, 2022 Cert Date: Cert Prop Use No: Curr Property Use: Intended Prop Use: Restoration Type: Soil Type: Criteria: Stratified (Y/N): Audit (Y/N): Entire Leg Prop. (Y/N): CPU Issu Sect 1686: Business Name: Address: Legal Desc: Site Pin: Asmt Roll No: Project Type: Approval Type: Applicable Standards: PDF Link:					
		SOHO CHAMPAGNE (PHASE 2) INC. 125 HICKORY STREET ON		X: -75.71081992057822 Y: 45.39825722833905 Latitude: 45.39825723 Longitude: -75.71081992 UTM Coordinates: Latitude Longitude: Accuracy Estimate: Measurement Method: Mailing Address: Telephone: Fax: Email: Postal Code: K1S 2E8 Ministry District: MOE District: Ottawa SWP Area Name: Rideau Valley Qual Person Name: MICHAEL BEAUDOIN Consultant:	
https://www.accessenvironment.ene.gov.on.ca/AEWeb/ae/ViewDocument.action?documentRefID=231782					
29	1 of 1	E/170.1	63.9 / -4.05	Young Street Ottawa ON	EHS
Order No: 20140508051 Status: C Report Type: Custom Report Report Date: 20-MAY-14 Date Received: 08-MAY-14 Previous Site Name: Lot/Building Size: Additional Info Ordered: Fire Insur. Maps and/or Site Plans; City Directory					
				Nearest Intersection: Municipality: Client Prov/State: ON Search Radius (km): .25 X: -75.710408 Y: 45.399383	
30	1 of 1	E/177.7	63.7 / -4.20	PE2755- 101 Norman St Ottawa ON K1S 3K5	EHS

Map Key	Number of Records	Direction/ Distance (m)	Elev/Diff (m)	Site	DB
Order No: 21012900055 Status: C Report Type: Standard Report Report Date: 03-FEB-21 Date Received: 29-JAN-21 Previous Site Name: Lot/Building Size: Additional Info Ordered:					
Nearest Intersection: Municipality: Client Prov/State: ON Search Radius (km): .25 X: -75.7103747 Y: 45.3997342					
31	1 of 1	ESE/183.6	63.8 / -4.08	Soho Champagne (Phase 2) Inc. 115 Champagne Avenue South Ottawa, ON K1S 5V5 Canada ON	PTTW
EBR Registry No: 019-1157 Ministry Ref No: 7156-BKTMD4 Notice Type: Instrument Section: Section 34 Notice Stage: Decision Act 1: Ontario Water Resources Act, R.S.O. 1990 Act 2: Ontario Water Resources Act Site Location Map: 45.398414,-75.71135 Instrument Type: Permit to take water Off Instrument Name: Permit to Take Water (OWRA s. 34) Posted By: Ministry of the Environment, Conservation and Parks Company Name: Site Address: 115 Champagne Avenue South Ottawa, ON K1S 5V5 Canada Location Other: Proponent Name: Soho Champagne (Phase 2) Inc. Proponent Address: Soho Champagne (Phase 2) Inc. 115 Champagne Avenue South Ottawa, ON K1S 5V5 Canada Comment Period: January 16, 2020 - February 15, 2020 (30 days) Closed URL: https://ero.ontario.ca/notice/019-1157 Summary:					
Decision Posted: September 24, 2020 Exception Posted: Bulletin Posted: Appeal Posted: Notice Date: Proposal Date: January 16, 2020 Year: 2020					
Site Location Details:					
32	1 of 1	ESE/184.7	63.8 / -4.08	125 Hickory Ottawa ON K1S 2E8	EHS
Order No: 20200501033 Status: C Report Type: Standard Report Report Date: 06-MAY-20 Date Received: 01-MAY-20 Previous Site Name: Lot/Building Size: Additional Info Ordered:					
Nearest Intersection: Municipality: Client Prov/State: ON Search Radius (km): .25 X: -75.7108003 Y: 45.3982666					
33	1 of 10	ENE/190.3	64.9 / -3.05	95 Beech Street Ottawa ON K1S 3J7	CA
Certificate #: 3247-4M8N8S Application Year: 00 Issue Date: 7/20/00 Approval Type: Municipal & Private sewage Status: Approved Application Type: New Certificate of Approval Client Name: 95 Beech Street Ltd. Client Address: 237 Argyle Avenue					

Map Key	Number of Records	Direction/ Distance (m)	Elev/Diff (m)	Site	DB
Client City: Client Postal Code: Project Description: Contaminants: Emission Control:		Ottawa K2P 1B8 This application is for a stormwater management facility to serve roof and parking lot areas.			
33	2 of 10	ENE/190.3	64.9 / -3.05	95 Beech Street Ltd. 95 Beech Street Ottawa ON K2P 1B8	ECA
Approval No: Approval Date: Status: Record Type: Link Source: SWP Area Name: Approval Type: Project Type: Business Name: Address: Full Address: Full PDF Link: PDF Site Location:		3247-4M8N8S 2000-07-20 Approved ECA IDS Rideau Valley ECA-MUNICIPAL AND PRIVATE SEWAGE WORKS MUNICIPAL AND PRIVATE SEWAGE WORKS 95 Beech Street Ltd. 95 Beech Street		MOE District: City: Longitude: Latitude: Geometry X: Geometry Y:	Ottawa Ottawa -75.710754 45.40049
33	3 of 10	ENE/190.3	64.9 / -3.05	95 Beech Street OTTAWA ON K1S 3J7	EHS
Order No: Status: Report Type: Report Date: Date Received: Previous Site Name: Lot/Building Size: Additional Info Ordered:		20061207016w C Online Mapless 12/7/2006 12/7/2006		Nearest Intersection: Municipality: Client Prov/State: Search Radius (km): X: Y:	Ottawa ON 0.25 0 0
33	4 of 10	ENE/190.3	64.9 / -3.05	LUX PHOTOGRAPHIC SERVICES INC. 95-A BEECH STREET #204 OTTAWA ON K1S 3J7	GEN
Generator Info Generator No: Approval Years: Status: PO Box No: Country: Co Admin: Phone No Admin: SIC Description:		ON1870600 94,95,96,97,98 CAMERA/PHOTO. SUPPLY		Choice of Contact: Contaminated Fac: MHSW Facility: SIC Code:	6571
Waste Detail(s) Waste Class: Waste Class Name:		264 PHOTOPROCESSING WASTES			

Map Key	Number of Records	Direction/ Distance (m)	Elev/Diff (m)	Site	DB
33	5 of 10	ENE/190.3	64.9 / -3.05	WOOD FASHION REFINISHERS 95 BEECH STREET OTTAWA ON K1S 3J7	GEN

Generator Info

Generator No:	ON2084600	Choice of Contact:	
Approval Years:	95,96,97,98,99,00,01	Contaminated Fac:	
Status:		MHSW Facility:	
PO Box No:		SIC Code:	2611
Country:			
Co Admin:			
Phone No Admin:			
SIC Description:	WOODEN HOUSE. FURN.		

Waste Detail(s)

Waste Class: 145
Waste Class Name: PAINT/PIGMENT/COATING RESIDUES

Waste Detail(s)

Waste Class: 211
Waste Class Name: AROMATIC SOLVENTS

33	6 of 10	ENE/190.3	64.9 / -3.05	LUX PHOTO(OUT OF BUSINESS)NC. 95-A BEECH STREET, UNIT 204 OTTAWA ON K1S 3J7	GEN
--------------------	---------	-----------	--------------	---	-----

Generator Info

Generator No:	ON1870600	Choice of Contact:	
Approval Years:	99,00	Contaminated Fac:	
Status:		MHSW Facility:	
PO Box No:		SIC Code:	6571
Country:			
Co Admin:			
Phone No Admin:			
SIC Description:	CAMERA/PHOTO. SUPPLY		

Waste Detail(s)

Waste Class: 264
Waste Class Name: PHOTOPROCESSING WASTES

33	7 of 10	ENE/190.3	64.9 / -3.05	GRAPHIC IMAGE SYSTEMS INC 95 A BEECH ST OTTAWA ON K1S 3J7	SCT
--------------------	---------	-----------	--------------	---	-----

Established: 1979
Plant Size (ft²): 8000
Employment: 4

--Details--

Description: COMMERCIAL PRINTING, N.E.C.
SIC/NAICS Code: 2759

Map Key	Number of Records	Direction/ Distance (m)	Elev/Diff (m)	Site	DB
Description:		SIGNS & ADVERTISING SPECIALTIES			
SIC/NAICS Code:		3993			
33	8 of 10	ENE/190.3	64.9 / -3.05	CREAM CLOTHING COMPANY LTD. 95 BEECH ST OTTAWA ON K1S 3J7	SCT
Established:		1974			
Plant Size (ft²):		0			
Employment:		12			
--Details--					
Description:		MEN'S & BOYS' CLOTHING, N.E.C.			
SIC/NAICS Code:		2329			
Description:		WOMEN'S, MISSES', & JUNIORS' BLOUSES, & SHIRTS			
SIC/NAICS Code:		2331			
Description:		WOMEN'S, MISSES', & JUNIORS' OUTERWEAR, N.E.C.			
SIC/NAICS Code:		2339			
33	9 of 10	ENE/190.3	64.9 / -3.05	PROVOST BULK TRANSPORT 95 BEECH ROAD TANK TRUCK (CARGO) OTTAWA CITY ON K1S 3J7	SPL
Ref No:		69237		Municipality No: 20101	
Year:				Nature of Damage:	
Incident Dt:		4/16/1992		Discharger Report:	
Dt MOE Arvl on Scn:				Material Group:	
MOE Reported Dt:		4/16/1992		Impact to Health:	
Dt Document Closed:				Agency Involved: FIRE DEPT, POLICE, WORKS, MOE	
Site No:					
MOE Response:					
Site County/District:					
Site Geo Ref Meth:					
Site District Office:					
Nearest Watercourse:					
Site Name:					
Site Address:					
Site Region:					
Site Municipality:		OTTAWA CITY			
Site Lot:					
Site Conc:					
Site Geo Ref Accu:					
Site Map Datum:					
Northing:					
Easting:					
Entity Operating Name:					
Client Name:					
Client Type:					
Source Type:					
Incident Cause:		OTHER CONTAINER LEAK			
Incident Preceding Spill:					
Incident Reason:		EQUIPMENT FAILURE			
Incident Summary:		PROVOST CARTAGE - 450 L DIESEL TO RD FROM SADDLE TANK. NO H2OWAY AFFECTED.			
Environment Impact:		NOT ANTICIPATED			
Health Env Consequence:					
Nature of Impact:					
Contaminant Qty:					
Contaminant Qty 1:					
Contaminant Unit:					

Map Key	Number of Records	Direction/ Distance (m)	Elev/Diff (m)	Site	DB
Contaminant Code: Contaminant Name: Contaminant Limit 1: Contam Limit Freq 1: Contaminant UN No 1: Receiving Medium: LAND Activity Preceding Spill: Property 2nd Watershed: Property Tertiary Watershed: Sector Type: SAC Action Class: Call Report Locatn Geodata: Time Reported: System Facility Address:					
33	10 of 10	ENE/190.3	64.9 / -3.05	Capital Concierge Property Management<UNOFFICIAL> 95 Beech St. Ottawa ON	SPL
Ref No: 6101-9J2JXA Year: Incident Dt: 2014/04/09 Dt MOE Arvl on Scn: MOE Reported Dt: 2014/04/10 Dt Document Closed: 2014/11/04 Site No: NA MOE Response: No Field Response Site County/District: Site Geo Ref Meth: Site District Office: Nearest Watercourse: Site Name: 95 Beech St.<UNOFFICIAL> Site Address: 95 Beech St. Site Region: Site Municipality: Ottawa Site Lot: Site Conc: Site Geo Ref Accu: Site Map Datum: Northing: Easting: Entity Operating Name: Client Name: Capital Concierge Property Management<UNOFFICIAL> Client Type: Source Type: Incident Cause: Leak/Break Incident Preceding Spill: Incident Reason: Equipment Failure Incident Summary: Capital Concierge Pty Mgmt: Ukn qty motor oil to 2 drains Environment Impact: Confirmed Health Env Consequence: Nature of Impact: Other Impact(s) Contaminant Qty: 0 other - see incident description Contaminant Qty 1: 0 Contaminant Unit: other - see incident description Contaminant Code: 15 Contaminant Name: MOTOR OIL Contaminant Limit 1: Contam Limit Freq 1: Contaminant UN No 1: Receiving Medium: Activity Preceding Spill: Property 2nd Watershed:					

Map Key	Number of Records	Direction/ Distance (m)	Elev/Diff (m)	Site	DB
Property Tertiary Watershed:					
Sector Type:		Pipeline/Components			
SAC Action Class:		Land Spills			
Call Report Locatn Geodata:					
Time Reported:					
System Facility Address:					
34	1 of 1	E/192.5	63.8 / -4.14	95, 97 & 99 Norman Street Ottawa ON	EHS
Order No:		20110517026		Nearest Intersection:	
Status:		C		Municipality:	
Report Type:		Standard Report		Client Prov/State: ON	
Report Date:		5/26/2011		Search Radius (km): 0.25	
Date Received:		5/17/2011 11:42:46 AM		X: -75.710195	
Previous Site Name:				Y: 45.399779	
Lot/Building Size:					
Additional Info Ordered:					
35	1 of 1	E/196.1	63.9 / -4.05	s. 21 Ottawa ON	SPL
Ref No:		8632-BTVKDA		Municipality No:	
Year:				Nature of Damage:	
Incident Dt:		9/28/2020		Discharger Report:	
Dt MOE Arvl on Scn:				Material Group:	
MOE Reported Dt:		9/28/2020		Impact to Health: 2 - Minor Environment	
Dt Document Closed:		2/8/2021		Agency Involved:	
Site No:		NA			
MOE Response:		No			
Site County/District:					
Site Geo Ref Meth:					
Site District Office:		Ottawa			
Nearest Watercourse:					
Site Name:		Contaminated Soil<UNOFFICIAL>			
Site Address:		s. 21			
Site Region:		Eastern			
Site Municipality:		Ottawa			
Site Lot:					
Site Conc:					
Site Geo Ref Accu:					
Site Map Datum:					
Northing:		5027597.16			
Easting:		444444.24			
Entity Operating Name:					
Client Name:					
Client Type:					
Source Type:		Unknown / N/A			
Incident Cause:					
Incident Preceding Spill:		Unknown / N/A			
Incident Reason:		Unknown / N/A			
Incident Summary:		Scava Constructions: contaminated soil discovered during sewer repair			
Environment Impact:					
Health Env Consequence:					
Nature of Impact:					
Contaminant Qty:		480 ft ³			
Contaminant Qty 1:		480			
Contaminant Unit:		ft ³			
Contaminant Code:		43			
Contaminant Name:		CONTAMINATED SOIL			
Contaminant Limit 1:					
Contam Limit Freq 1:					

Map Key	Number of Records	Direction/ Distance (m)	Elev/Diff (m)	Site	DB
Contaminant UN No 1: Receiving Medium: Activity Preceding Spill: Property 2nd Watershed: Property Tertiary Watershed: Sector Type: SAC Action Class: Call Report Locatn Geodata: Time Reported: System Facility Address:		n/a Land			
36	1 of 1	E/197.3	63.9 / -4.03	129-137 Pamilla St Ottawa ON	EHS
Order No: Status: Report Type: Report Date: Date Received: Previous Site Name: Lot/Building Size: Additional Info Ordered:		21051900446 C RSC Report (Urban) 27-MAY-21 19-MAY-21		Nearest Intersection: Municipality: Client Prov/State: Search Radius (km): X: Y:	
		Fire Insur. Maps and/or Site Plans		ON .3 -75.7100786 45.39914173	
37	1 of 2	W/197.4	72.0 / 4.07	OTTAWA CITY BREEZEHILL AVE./NOLAN ST. OTTAWA CITY ON	CA
Certificate #: Application Year: Issue Date: Approval Type: Status: Application Type: Client Name: Client Address: Client City: Client Postal Code: Project Description: Contaminants: Emission Control:		3-0579-93- 93 6/8/1993 Municipal sewage Approved			
37	2 of 2	W/197.4	72.0 / 4.07	R.M. OF OTTAWA-CARLETON BREEZEHILL AVE./NOLAN ST. OTTAWA CITY ON	CA
Certificate #: Application Year: Issue Date: Approval Type: Status: Application Type: Client Name: Client Address: Client City: Client Postal Code: Project Description: Contaminants: Emission Control:		7-0467-93- 93 6/8/1993 Municipal water Approved			

Map Key	Number of Records	Direction/ Distance (m)	Elev/Diff (m)	Site	DB
38	1 of 1	NNW/197.5	67.9 / -0.05	16 & 20 Champagne Ave S Ottawa ON	EHS
Order No:	20180501024			Nearest Intersection:	
Status:	C			Municipality:	Ottawa
Report Type:	Standard Select Report			Client Prov/State:	ON
Report Date:	07-MAY-18			Search Radius (km):	.25
Date Received:	01-MAY-18			X:	-75.713231
Previous Site Name:				Y:	45.401075
Lot/Building Size:					
Additional Info Ordered:					

39	1 of 1	ESE/198.4	64.0 / -3.97	ON	BORE
Borehole ID:	613066			Inclin FLG:	No
OGF ID:	215514370			SP Status:	Initial Entry
Status:				Surv Elev:	No
Type:	Borehole			Piezometer:	No
Use:				Primary Name:	
Completion Date:				Municipality:	
Static Water Level:				Lot:	
Primary Water Use:				Township:	
Sec. Water Use:				Latitude DD:	45.398649
Total Depth m:	-999			Longitude DD:	-75.710254
Depth Ref:	Ground Surface			UTM Zone:	18
Depth Elev:				Easting:	444411
Drill Method:				Northing:	5027482
Orig Ground Elev m:	63.4			Location Accuracy:	
Elev Reliabil Note:				Accuracy:	Not Applicable
DEM Ground Elev m:	57.1				
Concession:					
Location D:					
Survey D:					
Comments:					

Borehole Geology Stratum

Geology Stratum ID:	218393543			Mat Consistency:	Loose
Top Depth:	4.9			Material Moisture:	
Bottom Depth:				Material Texture:	
Material Color:				Non Geo Mat Type:	
Material 1:	Bedrock			Geologic Formation:	
Material 2:				Geologic Group:	
Material 3:				Geologic Period:	
Material 4:				Depositional Gen:	
Gsc Material Description:					
Stratum Description:	BEDROCK. . ARTIFICIAL. ARTIFICIAL. 000100180002001400035010 BEDROCK. LOW,LOOSE **Note: Many records provided by the department have a truncated [Stratum Description] field.				
Geology Stratum ID:	218393542			Mat Consistency:	
Top Depth:	0			Material Moisture:	
Bottom Depth:	4.9			Material Texture:	
Material Color:				Non Geo Mat Type:	
Material 1:	Till			Geologic Formation:	
Material 2:				Geologic Group:	
Material 3:				Geologic Period:	
Material 4:				Depositional Gen:	
Gsc Material Description:					
Stratum Description:	TILL.				

Source

Map Key	Number of Records	Direction/ Distance (m)	Elev/Diff (m)	Site	DB
Source Type: Data Survey Source Orig: Geological Survey of Canada Source Date: 1956-1972 Confidence: M Observatio: Source Name: Urban Geology Automated Information System (UGAIS) Source Details: File: OTTAWA2.txt RecordID: 055740 NTS_Sheet: 31G05G Confiden 1: Logs are approximately correct. Lack of information. Doubtful terminology.					
Source Appl: Spatial/Tabular Source Iden: 1 Scale or Res: Varies Horizontal: NAD27 Verticalda: Mean Average Sea Level					
Source List					
Source Identifier: 1 Source Type: Data Survey Source Date: 1956-1972 Scale or Resolution: Varies Source Name: Urban Geology Automated Information System (UGAIS) Source Originators: Geological Survey of Canada					
Horizontal Datum: NAD27 Vertical Datum: Mean Average Sea Level Projection Name: Universal Transverse Mercator					
40	1 of 1	ENE/198.6	63.8 / -4.14	Tamarack (Norman) Corporation ON	ECA
Approval No: 4078-C7BR8G Approval Date: 2021-10-04 Status: Issued Record Type: PTTW Link Source: IDS SWP Area Name: Rideau Valley Approval Type: PTTW Project Type: PTTW Business Name: Tamarack (Norman) Corporation Address: Full Address: Full PDF Link: https://www.accessenvironment.ene.gov.on.ca/instruments/0263-C56GHZ-36.pdf PDF Site Location: 93 Norman St Ottawa					
MOE District: Ottawa City: Longitude: 45.39987263 Latitude: -75.71015021 Geometry X: -8428015.3696999978 Geometry Y: 5684694.4636999965					
41	1 of 1	SE/201.6	64.9 / -3.06	HICKORY ST. (ROADWAY) Ottawa ON	WWIS
Well ID: 7389109 Construction Date: Use 1st: Monitoring and Test Hole Use 2nd: Final Well Status: Monitoring and Test Hole Water Type: Casing Material: Audit No: Z349607 Tag: A331345 Constructn Method: Elevation (m): Elevatn Reliabilty: Depth to Bedrock: Well Depth: Overburden/Bedrock: Pump Rate: Static Water Level: Clear/Cloudy: Municipality: NEPEAN TOWNSHIP Site Info:					
Flowing (Y/N): Flow Rate: Data Entry Status: Data Src: Date Received: 06/10/2021 Selected Flag: TRUE Abandonment Rec: Contractor: 6964 Form Version: 7 Owner: County: OTTAWA-CARLETON Lot: Concession: Concession Name: Easting NAD83: Northing NAD83: Zone: UTM Reliability:					

Map Key	Number of Records	Direction/ Distance (m)	Elev/Diff (m)	Site	DB
PDF URL (Map):		https://d2khazk8e83rdv.cloudfront.net/moe_mapping/downloads/2Water/Wells_pdfs/738\7389109.pdf			

Additional Detail(s) (Map)

Well Completed Date: 05/24/2021
Year Completed: 2021
Depth (m): 5.7912
Latitude: 45.3979139343582
Longitude: -75.7110200425157
Point X: -75.71101988138878
Point Y: 45.39791392723937
Path: 738\7389109.pdf

Bore Hole Information

Bore Hole ID:	1008672836	Elevation:	
DP2BR:		Elevrc:	
Spatial Status:		Zone:	18
Code OB:		East83:	444350.00
Code OB Desc:		North83:	5027401.00
Open Hole:		Org CS:	UTM83
Cluster Kind:		UTMRC:	4
Date Completed:	05/24/2021	UTMRC Desc:	margin of error : 30 m - 100 m
Remarks:		Location Method:	wwr
Location Method Desc:	on Water Well Record		
Elevrc Desc:			
Location Source Date:			
Improvement Location Source:			
Improvement Location Method:			
Source Revision Comment:			
Supplier Comment:			

Overburden and Bedrock

Materials Interval

Formation ID: 1009957997
Layer: 1
Color: 2
General Color: GREY
Material 1: 27
Material 1 Desc: OTHER
Material 2: 11
Material 2 Desc: GRAVEL
Material 3: 66
Material 3 Desc: DENSE
Formation Top Depth: 0.0
Formation End Depth: 1.0
Formation End Depth UOM: ft

Overburden and Bedrock

Materials Interval

Formation ID: 1009957998
Layer: 2
Color: 6
General Color: BROWN
Material 1: 28
Material 1 Desc: SAND
Material 2:
Material 2 Desc:
Material 3: 66
Material 3 Desc: DENSE

Map Key	Number of Records	Direction/ Distance (m)	Elev/Diff (m)	Site	DB
Formation Top Depth:			1.0		
Formation End Depth:			15.166999816894531		
Formation End Depth UOM:			ft		
<u>Overburden and Bedrock</u>					
<u>Materials Interval</u>					
Formation ID:			1009957999		
Layer:			3		
Color:			2		
General Color:			GREY		
Material 1:			15		
Material 1 Desc:			LIMESTONE		
Material 2:					
Material 2 Desc:					
Material 3:			66		
Material 3 Desc:			DENSE		
Formation Top Depth:			15.166999816894531		
Formation End Depth:			19.0		
Formation End Depth UOM:			ft		
<u>Annular Space/Abandonment</u>					
<u>Sealing Record</u>					
Plug ID:			1009959391		
Layer:			2		
Plug From:			2.0		
Plug To:			19.0		
Plug Depth UOM:			ft		
<u>Annular Space/Abandonment</u>					
<u>Sealing Record</u>					
Plug ID:			1009959390		
Layer:			1		
Plug From:			0.0		
Plug To:			2.0		
Plug Depth UOM:			ft		
<u>Method of Construction & Well</u>					
<u>Use</u>					
Method Construction ID:			1009960993		
Method Construction Code:			5		
Method Construction:			Air Percussion		
Other Method Construction:					
<u>Method of Construction & Well</u>					
<u>Use</u>					
Method Construction ID:			1009960991		
Method Construction Code:			2		
Method Construction:			Rotary (Convent.)		
Other Method Construction:					
<u>Method of Construction & Well</u>					
<u>Use</u>					
Method Construction ID:			1009960992		
Method Construction Code:			6		
Method Construction:			Boring		

Map Key	Number of Records	Direction/ Distance (m)	Elev/Diff (m)	Site	DB
Other Method Construction:					
<u>Pipe Information</u>					
Pipe ID:		1009766401			
Casing No:		0			
Comment:					
Alt Name:					
<u>Construction Record - Casing</u>					
Casing ID:		1009961530			
Layer:		1			
Material:		5			
Open Hole or Material:		PLASTIC			
Depth From:		0.0			
Depth To:		3.0			
Casing Diameter:		2.0			
Casing Diameter UOM:		Inch			
Casing Depth UOM:		ft			
<u>Construction Record - Screen</u>					
Screen ID:		1009962168			
Layer:		1			
Slot:		10			
Screen Top Depth:		3.0			
Screen End Depth:		19.0			
Screen Material:		5			
Screen Depth UOM:		ft			
Screen Diameter UOM:		Inch			
Screen Diameter:		2.299999952316284			
<u>Results of Well Yield Testing</u>					
Pumping Test Method Desc:					
Pump Test ID:		1009962918			
Pump Set At:					
Static Level:					
Final Level After Pumping:					
Recommended Pump Depth:					
Pumping Rate:					
Flowing Rate:					
Recommended Pump Rate:					
Levels UOM:		ft			
Rate UOM:		GPM			
Water State After Test Code:					
Water State After Test:					
Pumping Test Method:		0			
Pumping Duration HR:					
Pumping Duration MIN:					
Flowing:		No			
<u>Hole Diameter</u>					
Hole ID:		1009960295			
Diameter:		8.0			
Depth From:		0.0			
Depth To:		15.166999816894531			
Hole Depth UOM:		ft			
Hole Diameter UOM:		Inch			

Map Key	Number of Records	Direction/ Distance (m)	Elev/Diff (m)	Site	DB
---------	-------------------	----------------------------	------------------	------	----

Hole Diameter

Hole ID: 1009960296
Diameter: 4.0
Depth From: 15.166999816894531
Depth To: 19.0
Hole Depth UOM: ft
Hole Diameter UOM: Inch

[42](#) 1 of 1 N/203.2 66.9 / -1.05 14 Railway Street Ottawa ON K1S 4N9 **EHS**

Order No:	20180510038	Nearest Intersection:	
Status:	C	Municipality:	Ottawa
Report Type:	Custom Report	Client Prov/State:	ON
Report Date:	17-MAY-18	Search Radius (km):	.3
Date Received:	10-MAY-18	X:	-75.712295
Previous Site Name:		Y:	45.401175
Lot/Building Size:			
Additional Info Ordered:	Fire Insur. Maps and/or Site Plans; City Directory; Aerial Photos		

[43](#) 1 of 1 ESE/206.3 63.8 / -4.08 101 Hickory St Ottawa ON **WWIS**

Well ID:	7343359	Flowing (Y/N):	
Construction Date:		Flow Rate:	
Use 1st:	Monitoring and Test Hole	Data Entry Status:	
Use 2nd:		Data Src:	
Final Well Status:	Monitoring and Test Hole	Date Received:	09/06/2019
Water Type:		Selected Flag:	TRUE
Casing Material:		Abandonment Rec:	
Audit No:	Z317307	Contractor:	7241
Tag:	A127463	Form Version:	7
Constructn Method:		Owner:	
Elevation (m):		County:	OTTAWA-CARLETON
Elevatn Reliability:		Lot:	
Depth to Bedrock:		Concession:	
Well Depth:		Concession Name:	
Overburden/Bedrock:		Easting NAD83:	
Pump Rate:		Northing NAD83:	
Static Water Level:		Zone:	
Clear/Cloudy:		UTM Reliability:	
Municipality:	OTTAWA CITY		
Site Info:			

PDF URL (Map): https://d2khazk8e83rdv.cloudfront.net/moe_mapping/downloads/2Water/Wells_pdfs/734\7343359.pdf

Additional Detail(s) (Map)

Well Completed Date: 07/19/2019
Year Completed: 2019
Depth (m): 25
Latitude: 45.3981416526605
Longitude: -75.7105884908235
Point X: -75.7105883290534
Point Y: 45.398141646414466
Path: 734\7343359.pdf

Bore Hole Information

Bore Hole ID: 1007662188 Elevation:

Map Key	Number of Records	Direction/ Distance (m)	Elev/Diff (m)	Site	DB
DP2BR:				Elevrc:	
Spatial Status:				Zone:	18
Code OB:				East83:	444384.00
Code OB Desc:				North83:	5027426.00
Open Hole:				Org CS:	UTM83
Cluster Kind:				UTMRC:	4
Date Completed:	07/19/2019			UTMRC Desc:	margin of error : 30 m - 100 m
Remarks:				Location Method:	wwr
Location Method Desc:		on Water Well Record			
Elevrc Desc:					
Location Source Date:					
Improvement Location Source:					
Improvement Location Method:					
Source Revision Comment:					
Supplier Comment:					

Overburden and Bedrock

Materials Interval

Formation ID: 1007858604
Layer: 2
Color: 6
General Color: BROWN
Material 1: 06
Material 1 Desc: SILT
Material 2: 05
Material 2 Desc: CLAY
Material 3: 66
Material 3 Desc: DENSE
Formation Top Depth: 5.0
Formation End Depth: 12.0
Formation End Depth UOM: m

Overburden and Bedrock

Materials Interval

Formation ID: 1007858603
Layer: 1
Color: 6
General Color: BROWN
Material 1: 01
Material 1 Desc: FILL
Material 2: 28
Material 2 Desc: SAND
Material 3: 11
Material 3 Desc: GRAVEL
Formation Top Depth: 0.0
Formation End Depth: 5.0
Formation End Depth UOM: m

Overburden and Bedrock

Materials Interval

Formation ID: 1007858606
Layer: 4
Color:
General Color:
Material 1:
Material 1 Desc:
Material 2:
Material 2 Desc:
Material 3:
Material 3 Desc:

Map Key	Number of Records	Direction/ Distance (m)	Elev/Diff (m)	Site	DB
Formation Top Depth:		25.0			
Formation End Depth:					
Formation End Depth UOM:		m			
<u>Overburden and Bedrock</u>					
<u>Materials Interval</u>					
Formation ID:		1007858605			
Layer:		3			
Color:		2			
General Color:		GREY			
Material 1:		15			
Material 1 Desc:		LIMESTONE			
Material 2:					
Material 2 Desc:					
Material 3:		26			
Material 3 Desc:		ROCK			
Formation Top Depth:		12.0			
Formation End Depth:		25.0			
Formation End Depth UOM:		m			
<u>Annular Space/Abandonment</u>					
<u>Sealing Record</u>					
Plug ID:		1007859957			
Layer:		1			
Plug From:		0.0			
Plug To:		1.0			
Plug Depth UOM:		m			
<u>Annular Space/Abandonment</u>					
<u>Sealing Record</u>					
Plug ID:		1007859958			
Layer:		2			
Plug From:		1.0			
Plug To:		3.0			
Plug Depth UOM:		m			
<u>Annular Space/Abandonment</u>					
<u>Sealing Record</u>					
Plug ID:		1007859959			
Layer:		3			
Plug From:		3.0			
Plug To:		14.0			
Plug Depth UOM:		m			
<u>Annular Space/Abandonment</u>					
<u>Sealing Record</u>					
Plug ID:		1007859960			
Layer:		4			
Plug From:		14.0			
Plug To:		25.0			
Plug Depth UOM:		m			
<u>Method of Construction & Well</u>					
<u>Use</u>					
Method Construction ID:		1007861708			

Map Key	Number of Records	Direction/ Distance (m)	Elev/Diff (m)	Site	DB
Method Construction Code:	7				
Method Construction:	Diamond				
Other Method Construction:					
<u>Pipe Information</u>					
Pipe ID:	1007857305				
Casing No:	0				
Comment:					
Alt Name:					
<u>Construction Record - Casing</u>					
Casing ID:	1007862211				
Layer:	1				
Material:	5				
Open Hole or Material:	PLASTIC				
Depth From:	0.0				
Depth To:	15.0				
Casing Diameter:	1.5				
Casing Diameter UOM:	cm				
Casing Depth UOM:	m				
<u>Construction Record - Screen</u>					
Screen ID:	1007862721				
Layer:	1				
Slot:	10				
Screen Top Depth:	15.0				
Screen End Depth:	25.0				
Screen Material:	5				
Screen Depth UOM:	m				
Screen Diameter UOM:					
Screen Diameter:					
<u>Results of Well Yield Testing</u>					
Pumping Test Method Desc:					
Pump Test ID:	1007863470				
Pump Set At:					
Static Level:					
Final Level After Pumping:					
Recommended Pump Depth:					
Pumping Rate:					
Flowing Rate:					
Recommended Pump Rate:					
Levels UOM:	m				
Rate UOM:	LPM				
Water State After Test Code:					
Water State After Test:					
Pumping Test Method:	0				
Pumping Duration HR:					
Pumping Duration MIN:					
Flowing:					
<u>Hole Diameter</u>					
Hole ID:	1007861001				
Diameter:	6.0				
Depth From:	0.0				
Depth To:	12.0				
Hole Depth UOM:	m				

Map Key	Number of Records	Direction/ Distance (m)	Elev/Diff (m)	Site	DB
Hole Diameter UOM:		cm			
<u>Hole Diameter</u>					
Hole ID:	1007861003				
Diameter:	3.0				
Depth From:	14.0				
Depth To:	25.0				
Hole Depth UOM:	m				
Hole Diameter UOM:	cm				
<u>Hole Diameter</u>					
Hole ID:	1007861002				
Diameter:	4.0				
Depth From:	12.0				
Depth To:	14.0				
Hole Depth UOM:	m				
Hole Diameter UOM:	cm				

44	1 of 1	SE/207.5	64.6 / -3.36	HICKORY ST (ROADWAY) Ottawa ON	WWIS
Well ID:	7389111		Flowing (Y/N):		
Construction Date:			Flow Rate:		
Use 1st:	Monitoring and Test Hole		Data Entry Status:		
Use 2nd:			Data Src:		
Final Well Status:	Monitoring and Test Hole		Date Received: 06/10/2021		
Water Type:			Selected Flag: TRUE		
Casing Material:			Abandonment Rec:		
Audit No:	Z349608		Contractor: 6964		
Tag:	A331344		Form Version: 7		
Constructn Method:			Owner:		
Elevation (m):			County: OTTAWA-CARLETON		
Elevatn Reliabilty:			Lot:		
Depth to Bedrock:			Concession:		
Well Depth:			Concession Name:		
Overburden/Bedrock:			Easting NAD83:		
Pump Rate:			Northing NAD83:		
Static Water Level:			Zone:		
Clear/Cloudy:			UTM Reliability:		
Municipality:	NEPEAN TOWNSHIP				
Site Info:					
PDF URL (Map):	https://d2khazk8e83rdv.cloudfront.net/moe_mapping/downloads/2Water/Wells_pdfs/738\7389111.pdf				

Additional Detail(s) (Map)

Well Completed Date:	05/24/2021
Year Completed:	2021
Depth (m):	4.8768
Latitude:	45.3979874500067
Longitude:	-75.7107782079276
Point X:	-75.71077804600509
Point Y:	45.39798744308387
Path:	738\7389111.pdf

Bore Hole Information

Bore Hole ID:	1008672842	Elevation:	
DP2BR:		Elevrc:	
Spatial Status:		Zone:	18

Map Key	Number of Records	Direction/ Distance (m)	Elev/Diff (m)	Site	DB
Code OB:				East83:	444369.00
Code OB Desc:				North83:	5027409.00
Open Hole:				Org CS:	UTM83
Cluster Kind:				UTMRC:	4
Date Completed:	05/24/2021			UTMRC Desc:	margin of error : 30 m - 100 m
Remarks:				Location Method:	wwr
Location Method Desc:		on Water Well Record			
Elevrc Desc:					
Location Source Date:					
Improvement Location Source:					
Improvement Location Method:					
Source Revision Comment:					
Supplier Comment:					

Overburden and Bedrock

Materials Interval

Formation ID: 1009958005
Layer: 3
Color: 2
General Color: GREY
Material 1: 15
Material 1 Desc: LIMESTONE
Material 2:
Material 2 Desc:
Material 3: 66
Material 3 Desc: DENSE
Formation Top Depth: 10.0
Formation End Depth: 16.0
Formation End Depth UOM: ft

Overburden and Bedrock

Materials Interval

Formation ID: 1009958003
Layer: 1
Color: 2
General Color: GREY
Material 1: 27
Material 1 Desc: OTHER
Material 2: 11
Material 2 Desc: GRAVEL
Material 3: 66
Material 3 Desc: DENSE
Formation Top Depth: 0.0
Formation End Depth: 1.0
Formation End Depth UOM: ft

Overburden and Bedrock

Materials Interval

Formation ID: 1009958004
Layer: 2
Color: 6
General Color: BROWN
Material 1: 28
Material 1 Desc: SAND
Material 2:
Material 2 Desc:
Material 3: 66
Material 3 Desc: DENSE
Formation Top Depth: 1.0
Formation End Depth: 10.0

Map Key	Number of Records	Direction/ Distance (m)	Elev/Diff (m)	Site	DB
Formation End Depth UOM:		ft			
<u>Annular Space/Abandonment Sealing Record</u>					
Plug ID:		1009959395			
Layer:		2			
Plug From:		5.0			
Plug To:		16.0			
Plug Depth UOM:		ft			
<u>Annular Space/Abandonment Sealing Record</u>					
Plug ID:		1009959394			
Layer:		1			
Plug From:		0.0			
Plug To:		5.0			
Plug Depth UOM:		ft			
<u>Method of Construction & Well Use</u>					
Method Construction ID:		1009960997			
Method Construction Code:		5			
Method Construction:		Air Percussion			
Other Method Construction:					
<u>Method of Construction & Well Use</u>					
Method Construction ID:		1009960996			
Method Construction Code:		6			
Method Construction:		Boring			
Other Method Construction:					
<u>Pipe Information</u>					
Pipe ID:		1009766403			
Casing No:		0			
Comment:					
Alt Name:					
<u>Construction Record - Casing</u>					
Casing ID:		1009961532			
Layer:		1			
Material:		5			
Open Hole or Material:		PLASTIC			
Depth From:		0.0			
Depth To:		6.0			
Casing Diameter:		2.0			
Casing Diameter UOM:		Inch			
Casing Depth UOM:		ft			
<u>Construction Record - Screen</u>					
Screen ID:		1009962170			
Layer:		1			
Slot:		10			

Map Key	Number of Records	Direction/ Distance (m)	Elev/Diff (m)	Site	DB
Screen Top Depth:		6.0			
Screen End Depth:		16.0			
Screen Material:		5			
Screen Depth UOM:		ft			
Screen Diameter UOM:		Inch			
Screen Diameter:		2.299999952316284			
<u>Results of Well Yield Testing</u>					
Pumping Test Method Desc:					
Pump Test ID:		1009962920			
Pump Set At:					
Static Level:					
Final Level After Pumping:					
Recommended Pump Depth:					
Pumping Rate:					
Flowing Rate:					
Recommended Pump Rate:					
Levels UOM:		ft			
Rate UOM:		GPM			
Water State After Test Code:					
Water State After Test:					
Pumping Test Method:		0			
Pumping Duration HR:					
Pumping Duration MIN:					
Flowing:		No			
<u>Hole Diameter</u>					
Hole ID:		1009960300			
Diameter:		4.0			
Depth From:		10.0			
Depth To:		16.0			
Hole Depth UOM:		ft			
Hole Diameter UOM:		Inch			
<u>Hole Diameter</u>					
Hole ID:		1009960299			
Diameter:		8.0			
Depth From:		0.0			
Depth To:		10.0			
Hole Depth UOM:		ft			
Hole Diameter UOM:		Inch			

[45](#)

1 of 4

SE/207.9

65.6 / -2.36

BELL CANADA
202 CHAMPAGNE STREET
OTTAWA ON K1S 5A5

GEN

Generator Info

Generator No: ON0473814

Approval Years: 86,87

Status:

PO Box No:

Country:

Co Admin:

Phone No Admin:

SIC Description: TELECOMMUN. CARRIERS

Choice of Contact:

Contaminated Fac:

MHSW Facility:

SIC Code: 4821

Map Key	Number of Records	Direction/ Distance (m)	Elev/Diff (m)	Site	DB
<u>Waste Detail(s)</u>					
Waste Class:		252			
Waste Class Name:		WASTE OILS & LUBRICANTS			
45	2 of 4	SE/207.9	65.6 / -2.36	BELL CANADA 202 CHAMPAGNE STREET OTTAWA ON K1S 5A5	GEN
<u>Generator Info</u>					
Generator No:		ON0473814		Choice of Contact:	
Approval Years:		88,89,90		Contaminated Fac:	
Status:				MHSW Facility:	
PO Box No:				SIC Code: 6351	
Country:					
Co Admin:					
Phone No Admin:					
SIC Description:		GARAGES(GEN. REPAIR)			
<u>Waste Detail(s)</u>					
Waste Class:		112			
Waste Class Name:		ACID WASTE - HEAVY METALS			
<u>Waste Detail(s)</u>					
Waste Class:		213			
Waste Class Name:		PETROLEUM DISTILLATES			
<u>Waste Detail(s)</u>					
Waste Class:		251			
Waste Class Name:		OIL SKIMMINGS & SLUDGES			
<u>Waste Detail(s)</u>					
Waste Class:		252			
Waste Class Name:		WASTE OILS & LUBRICANTS			

45	3 of 4	SE/207.9	65.6 / -2.36	BELL CANADA (OUT OF BUSINESS) 05-832 202 CHAMPAGNE STREET OTTAWA ON K1S 5A5	GEN
--------------------	--------	----------	--------------	---	-----

Generator Info

Generator No:		ON0473814		Choice of Contact:	
Approval Years:		92,93,95,96,97,98		Contaminated Fac:	
Status:				MHSW Facility:	
PO Box No:				SIC Code: 6351	
Country:					
Co Admin:					
Phone No Admin:					
SIC Description:		GARAGES(GEN. REPAIR)			

Waste Detail(s)

Map Key	Number of Records	Direction/ Distance (m)	Elev/Diff (m)	Site	DB
Waste Class:		213			
Waste Class Name:		PETROLEUM DISTILLATES			
Waste Detail(s)					
Waste Class:		252			
Waste Class Name:		WASTE OILS & LUBRICANTS			
46	1 of 11	NE/209.3	64.9 / -3.05	80 Aberdeen Street Ltd. 80 Aberdeen St Ottawa ON	CA
Certificate #:		3731-7C7PRX			
Application Year:		2008			
Issue Date:		2/27/2008			
Approval Type:		Air			
Status:		Revoked and/or Replaced			
Application Type:					
Client Name:					
Client Address:					
Client City:					
Client Postal Code:					
Project Description:					
Contaminants:					
Emission Control:					
46	2 of 11	NE/209.3	64.9 / -3.05	80 Aberdeen Street Ltd. 80 Aberdeen St Ottawa ON	CA
Certificate #:		7576-7CTHA9			
Application Year:		2008			
Issue Date:		3/17/2008			
Approval Type:		Air			
Status:		Approved			
Application Type:					
Client Name:					
Client Address:					
Client City:					
Client Postal Code:					
Project Description:					
Contaminants:					
Emission Control:					
46	3 of 11	NE/209.3	64.9 / -3.05	80 Aberdeen Street Ltd. 80 Aberdeen St Ottawa ON K1J 8J8	ECA
Approval No:		7576-7CTHA9		MOE District:	Ottawa
Approval Date:		2008-03-17		City:	
Status:		Approved		Longitude:	-75.71069
Record Type:		ECA		Latitude:	45.40081
Link Source:		IDS		Geometry X:	
SWP Area Name:		Rideau Valley		Geometry Y:	
Approval Type:		ECA-AIR			
Project Type:		AIR			
Business Name:		80 Aberdeen Street Ltd.			
Address:		80 Aberdeen St			
Full Address:					
Full PDF Link:		https://www.accessenvironment.ene.gov.on.ca/instruments/5239-7CQQL4-14.pdf			
PDF Site Location:					

Map Key	Number of Records	Direction/ Distance (m)	Elev/Diff (m)	Site	DB
46	4 of 11	NE/209.3	64.9 / -3.05	80 Aberdeen Street Ltd. 80 Aberdeen St Ottawa ON K1J 8J8	ECA
<p> Approval No: 3731-7C7PRX Approval Date: 2008-02-27 Status: Revoked and/or Replaced Record Type: ECA Link Source: IDS SWP Area Name: Rideau Valley Approval Type: ECA-AIR Project Type: AIR Business Name: 80 Aberdeen Street Ltd. Address: 80 Aberdeen St Full Address: Full PDF Link: https://www.accessenvironment.ene.gov.on.ca/instruments/1098-777NTX-14.pdf PDF Site Location: </p> <p> MOE District: Ottawa City: Longitude: -75.71069 Latitude: 45.40081 Geometry X: Geometry Y: </p>					
46	5 of 11	NE/209.3	64.9 / -3.05	80 Aberdeen St Ottawa ON K1S 5R5	EHS
<p> Order No: 20051018013 Status: C Report Type: Custom Report Report Date: 10/21/2005 Date Received: 10/18/2005 Previous Site Name: Lot/Building Size: Additional Info Ordered: </p> <p> Nearest Intersection: Aberdeen & Preston St Municipality: Client Prov/State: ON Search Radius (km): 0.25 X: -75.710789 Y: 45.40081 </p>					
46	6 of 11	NE/209.3	64.9 / -3.05	80 Aberdeen Street Ottawa ON K1S 5R5	EHS
<p> Order No: 20090128002 Status: C Report Type: Custom Report Report Date: 2/5/2009 Date Received: 1/28/2009 Previous Site Name: Lot/Building Size: Additional Info Ordered: Fire Insur. Maps and/or Site Plans </p> <p> Nearest Intersection: Municipality: Client Prov/State: ON Search Radius (km): 0.25 X: -75.710726 Y: 45.400682 </p>					
46	7 of 11	NE/209.3	64.9 / -3.05	80 Aberdeen Street Ottawa ON Ottawa ON K1S 3J5	EHS
<p> Order No: 22061700090 Status: C Report Type: Standard Report Report Date: 22-JUN-22 Date Received: 17-JUN-22 Previous Site Name: Lot/Building Size: Additional Info Ordered: </p> <p> Nearest Intersection: Municipality: Client Prov/State: ON Search Radius (km): .25 X: -75.7108446 Y: 45.4007906 </p>					
46	8 of 11	NE/209.3	64.9 / -3.05	SCHINDLER ELEVATOR 80 ABERDEEN	GEN

Map Key	Number of Records	Direction/ Distance (m)	Elev/Diff (m)	Site	DB
OTTAWA ON					
<u>Generator Info</u>					
Generator No:	ON5654585			Choice of Contact:	
Approval Years:	2011			Contaminated Fac:	
Status:				MHSW Facility:	
PO Box No:				SIC Code:	238291
Country:					
Co Admin:					
Phone No Admin:					
SIC Description:					
46	9 of 11	NE/209.3	64.9 / -3.05	Hummingbird Ltd. 80 Aberdeen St Hummingbird Place Ottawa ON K1S 5R5	SCT
Established:					
Plant Size (ft²):	27000				
Employment:	110				
--Details--					
Description:	Computer, Computer Peripheral and Pre-Packaged Software Wholesaler-Distributors				
SIC/NAICS Code:	417310				
46	10 of 11	NE/209.3	64.9 / -3.05	Open Text Corporation 80 Aberdeen St Ottawa ON K1S 5R5	SCT
Established:	01-JUL-83				
Plant Size (ft²):	19000				
Employment:					
--Details--					
Description:	Software Publishers				
SIC/NAICS Code:	511210				
Description:	Software Publishers				
SIC/NAICS Code:	511210				
Description:	Computer Systems Design and Related Services				
SIC/NAICS Code:	541510				
46	11 of 11	NE/209.3	64.9 / -3.05	Overlay TV Inc. 80 Aberdeen St Suite 401 Ottawa ON K1S 5R5	SCT
Established:	01-FEB-07				
Plant Size (ft²):					
Employment:					
--Details--					
Description:	Software Publishers				
SIC/NAICS Code:	511210				

Map Key	Number of Records	Direction/ Distance (m)	Elev/Diff (m)	Site	DB
47	1 of 1	SE/210.8	64.6 / -3.36	ON	WWIS
Well ID:	7411202			Flowing (Y/N):	
Construction Date:				Flow Rate:	
Use 1st:				Data Entry Status:	Yes
Use 2nd:				Data Src:	
Final Well Status:				Date Received:	02/17/2022
Water Type:				Selected Flag:	TRUE
Casing Material:				Abandonment Rec:	
Audit No:	C55357			Contractor:	6964
Tag:	A274697			Form Version:	8
Constructn Method:				Owner:	
Elevation (m):				County:	OTTAWA-CARLETON
Elevatn Reliabilty:				Lot:	
Depth to Bedrock:				Concession:	
Well Depth:				Concession Name:	
Overburden/Bedrock:				Easting NAD83:	
Pump Rate:				Northing NAD83:	
Static Water Level:				Zone:	
Clear/Cloudy:				UTM Reliability:	
Municipality:	OTTAWA CITY				
Site Info:					
<u>Additional Detail(s) (Map)</u>					
Bore Hole ID:	1008965438			Tag No:	A274697
Depth (m):				Contractor:	6964
Year Completed:	2022			Latitude:	45.3980150877998
Well Completed Dt:	01/12/2022			Longitude:	-75.7106763410786
Audit No:	C55357			Point Y:	45.39801508120125
Path:				Point X:	-75.71067617887994
<u>Bore Hole Information</u>					
Bore Hole ID:	1008965438			Elevation:	
DP2BR:				Elevrc:	
Spatial Status:				Zone:	18
Code OB:				East83:	444377.00
Code OB Desc:				North83:	5027412.00
Open Hole:				Org CS:	UTM83
Cluster Kind:				UTMRC:	4
Date Completed:	01/12/2022			UTMRC Desc:	margin of error : 30 m - 100 m
Remarks:				Location Method:	wwr
Location Method Desc:	on Water Well Record				
Elevrc Desc:					
Location Source Date:					
Improvement Location Source:					
Improvement Location Method:					
Source Revision Comment:					
Supplier Comment:					
48	1 of 1	SE/211.5	64.6 / -3.36	101 Hickory St Ottawa ON	WWIS
Well ID:	7344785			Flowing (Y/N):	
Construction Date:				Flow Rate:	
Use 1st:	Monitoring and Test Hole			Data Entry Status:	
Use 2nd:				Data Src:	
Final Well Status:	Monitoring and Test Hole			Date Received:	10/09/2019
Water Type:				Selected Flag:	TRUE
Casing Material:				Abandonment Rec:	
Audit No:	Z317372			Contractor:	7241

Map Key	Number of Records	Direction/ Distance (m)	Elev/Diff (m)	Site	DB
Tag:	A274696			Form Version:	7
Constructn Method:				Owner:	
Elevation (m):				County:	OTTAWA-CARLETON
Elevatn Reliabilty:				Lot:	
Depth to Bedrock:				Concession:	
Well Depth:				Concession Name:	
Overburden/Bedrock:				Easting NAD83:	
Pump Rate:				Northing NAD83:	
Static Water Level:				Zone:	
Clear/Cloudy:				UTM Reliability:	
Municipality:	NEPEAN TOWNSHIP				
Site Info:					
PDF URL (Map):	https://d2khazk8e83rdv.cloudfront.net/moe_mapping/downloads/2Water/Wells_pdfs/734\7344785.pdf				

Additional Detail(s) (Map)

Well Completed Date: 08/01/2019
Year Completed: 2019
Depth (m): 6.1
Latitude: 45.3980060871962
Longitude: -75.7106762282455
Point X: -75.71067606659129
Point Y: 45.398006080016025
Path: 734\7344785.pdf

Bore Hole Information

Bore Hole ID:	1007683693	Elevation:	
DP2BR:		Elevrc:	
Spatial Status:		Zone:	18
Code OB:		East83:	444377.00
Code OB Desc:		North83:	5027411.00
Open Hole:		Org CS:	UTM83
Cluster Kind:		UTMRC:	4
Date Completed:	08/01/2019	UTMRC Desc:	margin of error : 30 m - 100 m
Remarks:		Location Method:	wwr
Location Method Desc:	on Water Well Record		
Elevrc Desc:			
Location Source Date:			
Improvement Location Source:			
Improvement Location Method:			
Source Revision Comment:			
Supplier Comment:			

Overburden and Bedrock

Materials Interval

Formation ID: 1007873190
Layer: 4
Color: 2
General Color: GREY
Material 1: 15
Material 1 Desc: LIMESTONE
Material 2:
Material 2 Desc:
Material 3: 74
Material 3 Desc: LAYERED
Formation Top Depth: 2.440000057220459
Formation End Depth: 6.099999904632568
Formation End Depth UOM: m

Map Key	Number of Records	Direction/ Distance (m)	Elev/Diff (m)	Site	DB
<u>Overburden and Bedrock Materials Interval</u>					
Formation ID:			1007873187		
Layer:			1		
Color:			2		
General Color:			GREY		
Material 1:			11		
Material 1 Desc:			GRAVEL		
Material 2:			28		
Material 2 Desc:			SAND		
Material 3:			77		
Material 3 Desc:			LOOSE		
Formation Top Depth:			0.0		
Formation End Depth:			0.3100000023841858		
Formation End Depth UOM:			m		
<u>Overburden and Bedrock Materials Interval</u>					
Formation ID:			1007873188		
Layer:			2		
Color:			6		
General Color:			BROWN		
Material 1:			28		
Material 1 Desc:			SAND		
Material 2:			06		
Material 2 Desc:			SILT		
Material 3:			85		
Material 3 Desc:			SOFT		
Formation Top Depth:			0.3100000023841858		
Formation End Depth:			1.2200000286102295		
Formation End Depth UOM:			m		
<u>Overburden and Bedrock Materials Interval</u>					
Formation ID:			1007873189		
Layer:			3		
Color:			8		
General Color:			BLACK		
Material 1:			06		
Material 1 Desc:			SILT		
Material 2:			28		
Material 2 Desc:			SAND		
Material 3:			66		
Material 3 Desc:			DENSE		
Formation Top Depth:			1.2200000286102295		
Formation End Depth:			2.440000057220459		
Formation End Depth UOM:			m		
<u>Annular Space/Abandonment Sealing Record</u>					
Plug ID:			1007874238		
Layer:			2		
Plug From:			0.3100000023841858		
Plug To:			4.269999980926514		
Plug Depth UOM:			m		
<u>Annular Space/Abandonment Sealing Record</u>					

Map Key	Number of Records	Direction/ Distance (m)	Elev/Diff (m)	Site	DB
Plug ID:		1007874237			
Layer:		1			
Plug From:		0.0			
Plug To:		0.3100000023841858			
Plug Depth UOM:		m			
<u>Annular Space/Abandonment Sealing Record</u>					
Plug ID:		1007874239			
Layer:		3			
Plug From:		4.269999980926514			
Plug To:		6.099999904632568			
Plug Depth UOM:		m			
<u>Method of Construction & Well Use</u>					
Method Construction ID:		1007875497			
Method Construction Code:		5			
Method Construction:		Air Percussion			
Other Method Construction:					
<u>Pipe Information</u>					
Pipe ID:		1007871777			
Casing No:		0			
Comment:					
Alt Name:					
<u>Construction Record - Casing</u>					
Casing ID:		1007876064			
Layer:		1			
Material:		5			
Open Hole or Material:		PLASTIC			
Depth From:		0.0			
Depth To:		4.570000171661377			
Casing Diameter:		5.199999809265137			
Casing Diameter UOM:		cm			
Casing Depth UOM:		m			
<u>Construction Record - Screen</u>					
Screen ID:		1007876527			
Layer:		1			
Slot:		10			
Screen Top Depth:		4.570000171661377			
Screen End Depth:		6.099999904632568			
Screen Material:		5			
Screen Depth UOM:		m			
Screen Diameter UOM:		cm			
Screen Diameter:		6.03000020980835			
<u>Results of Well Yield Testing</u>					
Pumping Test Method Desc:					
Pump Test ID:		1007877165			
Pump Set At:					
Static Level:					

Map Key	Number of Records	Direction/ Distance (m)	Elev/Diff (m)	Site	DB
Final Level After Pumping: Recommended Pump Depth: Pumping Rate: Flowing Rate: Recommended Pump Rate: Levels UOM: m Rate UOM: LPM Water State After Test Code: Water State After Test: Pumping Test Method: 0 Pumping Duration HR: Pumping Duration MIN: Flowing:					
<u>Hole Diameter</u>					
Hole ID: 1007874969 Diameter: 8.890000343322754 Depth From: 3.0999999046325684 Depth To: 6.099999904632568 Hole Depth UOM: m Hole Diameter UOM: cm					
<u>Hole Diameter</u>					
Hole ID: 1007874968 Diameter: 11.430000305175781 Depth From: 0.0 Depth To: 3.0999999046325684 Hole Depth UOM: m Hole Diameter UOM: cm					

49	1 of 1	ESE/212.6	63.9 / -4.05	101 Hickory St Ottawa ON	WWIS
Well ID: 7343358 Construction Date: Use 1st: Monitoring and Test Hole Use 2nd: Final Well Status: Monitoring and Test Hole Water Type: Casing Material: Audit No: Z316607 Tag: A192170 Constructn Method: Elevation (m): Elevatn Reliability: Depth to Bedrock: Well Depth: Overburden/Bedrock: Pump Rate: Static Water Level: Clear/Cloudy: Municipality: OTTAWA CITY Site Info:		Flowing (Y/N): Flow Rate: Data Entry Status: Data Src: Date Received: 09/06/2019 Selected Flag: TRUE Abandonment Rec: Contractor: 7241 Form Version: 7 Owner: County: OTTAWA-CARLETON Lot: Concession: Concession Name: Easting NAD83: Northing NAD83: Zone: UTM Reliability:			
PDF URL (Map):		https://d2khazk8e83rdv.cloudfront.net/moe_mapping/downloads/2Water/Wells_pdfs/734\7343358.pdf			
<u>Additional Detail(s) (Map)</u>					
Well Completed Date:		07/17/2019			
Year Completed:		2019			

Map Key	Number of Records	Direction/ Distance (m)	Elev/Diff (m)	Site	DB
Depth (m):		30			
Latitude:		45.398242010299			
Longitude:		-75.7103725444952			
Point X:		-75.710372382207			
Point Y:		45.398242003306144			
Path:		734\7343358.pdf			

Bore Hole Information

Bore Hole ID:	1007662182	Elevation:	
DP2BR:		Elevrc:	
Spatial Status:		Zone:	18
Code OB:		East83:	444401.00
Code OB Desc:		North83:	5027437.00
Open Hole:		Org CS:	UTM83
Cluster Kind:		UTMRC:	4
Date Completed:	07/17/2019	UTMRC Desc:	margin of error : 30 m - 100 m
Remarks:		Location Method:	wwr
Location Method Desc:	on Water Well Record		
Elevrc Desc:			
Location Source Date:			
Improvement Location Source:			
Improvement Location Method:			
Source Revision Comment:			
Supplier Comment:			

Overburden and Bedrock

Materials Interval

Formation ID:	1007858600
Layer:	2
Color:	6
General Color:	BROWN
Material 1:	06
Material 1 Desc:	SILT
Material 2:	05
Material 2 Desc:	CLAY
Material 3:	66
Material 3 Desc:	DENSE
Formation Top Depth:	6.0
Formation End Depth:	13.0
Formation End Depth UOM:	m

Overburden and Bedrock

Materials Interval

Formation ID:	1007858599
Layer:	1
Color:	6
General Color:	BROWN
Material 1:	01
Material 1 Desc:	FILL
Material 2:	28
Material 2 Desc:	SAND
Material 3:	11
Material 3 Desc:	GRAVEL
Formation Top Depth:	0.0
Formation End Depth:	6.0
Formation End Depth UOM:	m

Overburden and Bedrock

Materials Interval

Map Key	Number of Records	Direction/ Distance (m)	Elev/Diff (m)	Site	DB
Formation ID:		1007858601			
Layer:		3			
Color:		2			
General Color:		GREY			
Material 1:		06			
Material 1 Desc:		SILT			
Material 2:		05			
Material 2 Desc:		CLAY			
Material 3:		66			
Material 3 Desc:		DENSE			
Formation Top Depth:		13.0			
Formation End Depth:		18.0			
Formation End Depth UOM:		m			
<u>Overburden and Bedrock Materials Interval</u>					
Formation ID:		1007858602			
Layer:		4			
Color:		2			
General Color:		GREY			
Material 1:		15			
Material 1 Desc:		LIMESTONE			
Material 2:					
Material 2 Desc:					
Material 3:		26			
Material 3 Desc:		ROCK			
Formation Top Depth:		18.0			
Formation End Depth:		30.0			
Formation End Depth UOM:		m			
<u>Annular Space/Abandonment Sealing Record</u>					
Plug ID:		1007859955			
Layer:		2			
Plug From:		1.0			
Plug To:		19.0			
Plug Depth UOM:		m			
<u>Annular Space/Abandonment Sealing Record</u>					
Plug ID:		1007859954			
Layer:		1			
Plug From:		0.0			
Plug To:		1.0			
Plug Depth UOM:		m			
<u>Annular Space/Abandonment Sealing Record</u>					
Plug ID:		1007859956			
Layer:		3			
Plug From:		19.0			
Plug To:		30.0			
Plug Depth UOM:		m			
<u>Method of Construction & Well Use</u>					

Map Key	Number of Records	Direction/ Distance (m)	Elev/Diff (m)	Site	DB
Method Construction ID:		1007861703			
Method Construction Code:		7			
Method Construction:		Diamond			
Other Method Construction:					
<u>Pipe Information</u>					
Pipe ID:		1007857304			
Casing No:		0			
Comment:					
Alt Name:					
<u>Construction Record - Casing</u>					
Casing ID:		1007862210			
Layer:		1			
Material:		5			
Open Hole or Material:		PLASTIC			
Depth From:		0.0			
Depth To:		20.0			
Casing Diameter:		1.5			
Casing Diameter UOM:		cm			
Casing Depth UOM:		m			
<u>Construction Record - Screen</u>					
Screen ID:		1007862720			
Layer:		1			
Slot:		10			
Screen Top Depth:		20.0			
Screen End Depth:		30.0			
Screen Material:		5			
Screen Depth UOM:		m			
Screen Diameter UOM:					
Screen Diameter:					
<u>Results of Well Yield Testing</u>					
Pumping Test Method Desc:					
Pump Test ID:		1007863469			
Pump Set At:					
Static Level:					
Final Level After Pumping:					
Recommended Pump Depth:					
Pumping Rate:					
Flowing Rate:					
Recommended Pump Rate:					
Levels UOM:		m			
Rate UOM:		LPM			
Water State After Test Code:					
Water State After Test:					
Pumping Test Method:		0			
Pumping Duration HR:					
Pumping Duration MIN:					
Flowing:					
<u>Hole Diameter</u>					
Hole ID:		1007860998			
Diameter:		6.0			
Depth From:		0.0			
Depth To:		18.0			

Map Key	Number of Records	Direction/ Distance (m)	Elev/Diff (m)	Site	DB
Hole Depth UOM:		m			
Hole Diameter UOM:		cm			
<u>Hole Diameter</u>					
Hole ID:		1007861000			
Diameter:		3.0			
Depth From:		20.0			
Depth To:		30.0			
Hole Depth UOM:		m			
Hole Diameter UOM:		cm			
<u>Hole Diameter</u>					
Hole ID:		1007860999			
Diameter:		4.0			
Depth From:		18.0			
Depth To:		20.0			
Hole Depth UOM:		m			
Hole Diameter UOM:		cm			
<u>50</u>	1 of 1	ENE/214.0	63.8 / -4.14	FRANKS AUTO CENTRE LTD. 95 NORMAN STREET OTTAWA CITY ON K1S 3K5	CA
Certificate #:		8-4141-96-			
Application Year:		96			
Issue Date:		8/7/1996			
Approval Type:		Industrial air			
Status:		Approved			
Application Type:					
Client Name:					
Client Address:					
Client City:					
Client Postal Code:					
Project Description:		WASTE OIL FURNACE MODEL CB-1800			
Contaminants:		Nitrogen Oxides, Sulphur Dioxide, Suspended Particulate Matter			
Emission Control:		No Controls			
<u>51</u>	1 of 1	NE/215.9	64.8 / -3.08	1000159275 ONTARIO INC. 75 Aberdeen ST Ottawa ON K1S 3J5	EASR
Approval No:		R-001-4115267310		MOE District: Ottawa	
Status:		REGISTERED		Municipality: Ottawa	
Date:		July 14, 2023		Latitude: 45.40111111	
Record Type:		EASR		Longitude: -75.71111111	
Link Source:		MOFA		Geometry X: -8428122.3362999987	
Project Type:		Automotive Refinishing Facility		Geometry Y: 5684890.8145999992	
Full Address:					
Approval Type:		EASR-Automotive Refinishing Facility			
SWP Area Name:		Rideau Valley			
PDF NAICS Code:					
PDF URL:		http://www.accessenvironment.ene.gov.on.ca/AEWeb/ae/ViewDocument.action?documentRefID=3020041			
PDF Site Location:		75 Aberdeen Street Ottawa ON K1S 3J5			
<u>52</u>	1 of 11	ESE/217.8	64.0 / -3.97	City of Ottawa 843 Carling Ave Ottawa ON	CA

Map Key	Number of Records	Direction/ Distance (m)	Elev/Diff (m)	Site	DB
Certificate #:		2220-83CLQ3			
Application Year:		2010			
Issue Date:		3/12/2010			
Approval Type:		Air			
Status:		Approved			
Application Type:					
Client Name:					
Client Address:					
Client City:					
Client Postal Code:					
Project Description:					
Contaminants:					
Emission Control:					

[52](#) 2 of 11 **ESE/217.8** **64.0 / -3.97** **City of Ottawa
843 Carling Ave
Ottawa ON K1P 1J1** **ECA**

Approval No:	2220-83CLQ3	MOE District:	Ottawa
Approval Date:	2010-03-12	City:	
Status:	Approved	Longitude:	-75.70849
Record Type:	ECA	Latitude:	45.397346
Link Source:	IDS	Geometry X:	
SWP Area Name:	Rideau Valley	Geometry Y:	
Approval Type:	ECA-AIR		
Project Type:	AIR		
Business Name:	City of Ottawa		
Address:	843 Carling Ave		
Full Address:			
Full PDF Link:	https://www.accessenvironment.ene.gov.on.ca/instruments/2180-82JLN8-14.pdf		
PDF Site Location:			

[52](#) 3 of 11 **ESE/217.8** **64.0 / -3.97** **City of Ottawa
843 Carling Avenue
Ottawa ON K1G 0Z8** **ECA**

Approval No:	3675-77GKKF	MOE District:	Ottawa
Approval Date:	2007-09-28	City:	
Status:	Approved	Longitude:	-75.7155
Record Type:	ECA	Latitude:	45.403
Link Source:	IDS	Geometry X:	
SWP Area Name:	Rideau Valley	Geometry Y:	
Approval Type:	ECA-AIR		
Project Type:	AIR		
Business Name:	City of Ottawa		
Address:	843 Carling Avenue		
Full Address:			
Full PDF Link:	https://www.accessenvironment.ene.gov.on.ca/instruments/3975-727MAU-14.pdf		
PDF Site Location:			

[52](#) 4 of 11 **ESE/217.8** **64.0 / -3.97** **RW Tomlinson Ltd.
843 Carling Ave
Ottawa ON K1S 2E7** **GEN**

Generator Info

Generator No:	ON9137026	Choice of Contact:	
Approval Years:	As of Oct 2022	Contaminated Fac:	
Status:	Registered	MHSW Facility:	

Map Key	Number of Records	Direction/ Distance (m)	Elev/Diff (m)	Site	DB
PO Box No: Country: Canada Co Admin: Phone No Admin: SIC Description:		SIC Code:			
Waste Detail(s)					
Waste Class: Waste Class Name:		146 T OTHER SPECIFIED INORGANICS			
52	5 of 11	ESE/217.8	64.0 / -3.97	843 Carling Avenue, Ottawa, ON, Canada OTTAWA ON	SPL
Ref No: 1-128YXG Year: Incident Dt: 7/28/2021 9:30:00 AM Dt MOE Arvl on Scn: MOE Reported Dt: 8/3/2021 3:10:55 PM Dt Document Closed: Site No: MOE Response: Desktop Response Site County/District: Site Geo Ref Meth: Site District Office: Ottawa District Office Nearest Watercourse: Site Name: Site Address: 843 Carling Avenue, Ottawa, ON, Canada Site Region: Site Municipality: OTTAWA Site Lot: Site Conc: Site Geo Ref Accu: Site Map Datum: Northing: Easting: Entity Operating Name: Client Name: Client Type: Source Type: Other (specify) Incident Cause: Incident Preceding Spill: Leak/Break Incident Reason: Equipment failure/malfunction Incident Summary: Pomerleau: 2L hydraulic oil to ground, cleaned. Environment Impact: 1 Minor Impact Health Env Consequence: Nature of Impact: Contaminant Qty: 2 litre (L) Contaminant Qty 1: Contaminant Unit: Contaminant Code: Contaminant Name: HYDRAULIC OIL Contaminant Limit 1: Contam Limit Freq 1: Contaminant UN No 1: Receiving Medium: Land Activity Preceding Spill: Normal operations Property 2nd Watershed: Lower Ottawa Property Tertiary Watershed: 02LA-Rideau Sector Type: CONSTRUCTION, TRANSPORTATION, MINING, AND FORESTRY MACHINERY AND EQUIPMENT RENTAL AND LEASING SAC Action Class: Call Report Locatn Geodata: {"integration_ids":["PR00003881388"],"wkts":["POINT (-75.7088768000 45.3973840000)"],"creation_date":"2021-08-03"}		Municipality No: Nature of Damage: Discharger Report: Material Group: Impact to Health: 0 No Impact Agency Involved:			

Map Key	Number of Records	Direction/ Distance (m)	Elev/Diff (m)	Site	DB
---------	-------------------	-------------------------	---------------	------	----

Time Reported:
System Facility Address:

52	6 of 11	ESE/217.8	64.0 / -3.97	843 Carling Ave OTTAWA ON	SPL
--------------------	---------	-----------	--------------	------------------------------	-----

Ref No:	1-1X7MHM	Municipality No:	
Year:		Nature of Damage:	
Incident Dt:	7/19/2022 9:14:09 AM	Discharger Report:	
Dt MOE Arvl on Scn:		Material Group:	
MOE Reported Dt:	7/19/2022 11:41:34 AM	Impact to Health:	1 Minor Health Impact
Dt Document Closed:	7/19/2022 12:20:51 PM	Agency Involved:	
Site No:			
MOE Response:	Desktop Response		
Site County/District:			
Site Geo Ref Meth:			
Site District Office:	Ottawa District Office		
Nearest Watercourse:			
Site Name:			
Site Address:	843 Carling Ave		
Site Region:			
Site Municipality:	OTTAWA		
Site Lot:			
Site Conc:			
Site Geo Ref Accu:			
Site Map Datum:			
Northing:			
Easting:			
Entity Operating Name:			
Client Name:			
Client Type:			
Source Type:			
Incident Cause:			
Incident Preceding Spill:			
Incident Reason:			
Incident Summary:	Pomerleau: 10L of Hygrothane to Asphalt- Cont/Clnd		
Environment Impact:	1 Minor Impact		
Health Env Consequence:			
Nature of Impact:			
Contaminant Qty:	10 litre (L)		
Contaminant Qty 1:			
Contaminant Unit:			
Contaminant Code:			
Contaminant Name:	WATER REPELLANT (N.O.S.)		
Contaminant Limit 1:			
Contam Limit Freq 1:			
Contaminant UN No 1:			
Receiving Medium:	Land		
Activity Preceding Spill:			
Property 2nd Watershed:	Lower Ottawa		
Property Tertiary Watershed:	02LA-Rideau		
Sector Type:			
SAC Action Class:			
Call Report Locatn Geodata:	{"integration_ids":["PR00003896302"],"wkts":["POINT (-75.7096800000 45.3976700000)"],"creation_date":"2022-07-19"}		
Time Reported:			
System Facility Address:			

52	7 of 11	ESE/217.8	64.0 / -3.97	843 Carling Avenue 843 Carling Ave Ottawa, ON K1S 2E7 OTTAWA ON	SPL
--------------------	---------	-----------	--------------	---	-----

Map Key	Number of Records	Direction/ Distance (m)	Elev/Diff (m)	Site	DB
	1-1SL3Z0				
Ref No:				Municipality No:	
Year:				Nature of Damage:	
Incident Dt:				Discharger Report:	
Dt MOE Arvl on Scn:				Material Group:	
MOE Reported Dt:	5/6/2022 7:38:29 AM			Impact to Health:	0 No Impact
Dt Document Closed:	5/6/2022 4:02:52 PM			Agency Involved:	
Site No:					
MOE Response:		Desktop Response			
Site County/District:					
Site Geo Ref Meth:					
Site District Office:		Ottawa District Office			
Nearest Watercourse:					
Site Name:		843 Carling Avenue			
Site Address:		843 Carling Ave Ottawa, ON K1S 2E7			
Site Region:					
Site Municipality:		OTTAWA			
Site Lot:					
Site Conc:					
Site Geo Ref Accu:					
Site Map Datum:					
Northing:					
Easting:					
Entity Operating Name:					
Client Name:		POMERLEAU SAND & GRAVEL INC.			
Client Type:		Private Business			
Source Type:		Valve/Fitting/Piping			
Incident Cause:					
Incident Preceding Spill:		Process Upset			
Incident Reason:		Lack of training			
Incident Summary:		Pomerleau Construction - Duplicate - See & Use 1-1SKIYP			
Environment Impact:		1 Minor Impact			
Health Env Consequence:					
Nature of Impact:					
Contaminant Qty:		2 litre (L)			
Contaminant Qty 1:					
Contaminant Unit:					
Contaminant Code:					
Contaminant Name:		DIESEL FUEL			
Contaminant Limit 1:					
Contam Limit Freq 1:					
Contaminant UN No 1:					
Receiving Medium:		Land			
Activity Preceding Spill:		Normal operations			
Property 2nd Watershed:		Lower Ottawa			
Property Tertiary Watershed:		02LA-Rideau			
Sector Type:		COMMERCIAL AND INSTITUTIONAL BUILDING CONSTRUCTION			
SAC Action Class:		Waste (Exemptions)			
Call Report Locatn Geodata:		{ "integration_ids": ["PR00003896302"], "wkts": ["POINT (-75.7096800000 45.3976700000)"], "creation_date": "2022-05-06" }			
Time Reported:					
System Facility Address:		843 CARLING AVE, OTTAWA, ON K1S 5S8			

52

8 of 11

ESE/217.8

64.0 / -3.97

843 Carling Avenue
843 Carling Avenue, Ottawa
OTTAWA ON

SPL

Ref No: 1-1SKIYP
Year:
Incident Dt:
Dt MOE Arvl on Scn:
MOE Reported Dt: 5/5/2022 3:39:31 PM
Dt Document Closed: 5/6/2022 7:16:23 AM
Site No:
MOE Response: Desktop Response

Municipality No:
Nature of Damage:
Discharger Report:
Material Group:
Impact to Health: 0 No Impact
Agency Involved:

Map Key	Number of Records	Direction/ Distance (m)	Elev/Diff (m)	Site	DB
Site County/District: Site Geo Ref Meth: Site District Office: Ottawa District Office Nearest Watercourse: Site Name: 843 Carling Avenue Site Address: 843 Carling Avenue, Ottawa Site Region: Site Municipality: OTTAWA Site Lot: Site Conc: Site Geo Ref Accu: Site Map Datum: Northing: Easting: Entity Operating Name: Client Name: POMERLEAU SAND & GRAVEL INC. Client Type: Private Business Source Type: Valve/Fitting/Piping Incident Cause: Incident Preceding Spill: Process Upset Incident Reason: Supply & demand Incident Summary: Pomerleau Sand & Gravel Inc. - 2L of hydraulic oil to gravel/soil Environment Impact: 0 No Impact Health Env Consequence: Nature of Impact: Contaminant Qty: 2 litre (L) Contaminant Qty 1: Contaminant Unit: Contaminant Code: Contaminant Name: HYDRAULIC OIL Contaminant Limit 1: Contam Limit Freq 1: Contaminant UN No 1: Receiving Medium: Land Activity Preceding Spill: Construction or repair Property 2nd Watershed: Lower Ottawa Property Tertiary Watershed: 02LA-Rideau Sector Type: COMMERCIAL AND INSTITUTIONAL BUILDING CONSTRUCTION SAC Action Class: Waste (Exemptions) Call Report Locatn Geodata: {"integration_ids":["PR00003896302"],"wks":["POINT (-75.7096800000 45.3976700000)"],"creation_date":"2022-05-05"} Time Reported: System Facility Address: 843 CARLING AVE, OTTAWA, ON K1S 5S8					
52	9 of 11	ESE/217.8	64.0 / -3.97	843 Carling Avenue - construction site OTTAWA ON	SPL
Ref No: 1-106RKF Year: Incident Dt: 3/11/2022 12:00:00 PM Dt MOE Arvl on Scn: MOE Reported Dt: 3/11/2022 3:42:03 PM Dt Document Closed: 3/14/2022 10:03:08 AM Site No: MOE Response: Desktop Response Site County/District: Site Geo Ref Meth: Site District Office: Ottawa District Office Nearest Watercourse: Site Name: Site Address: 843 Carling Avenue - construction site Site Region: Site Municipality: OTTAWA Site Lot:					
Municipality No: Nature of Damage: Discharger Report: Material Group: Impact to Health: 0 No Impact Agency Involved:					

Map Key	Number of Records	Direction/ Distance (m)	Elev/Diff (m)	Site	DB
Site Conc: Site Geo Ref Accu: Site Map Datum: Northing: Easting: Entity Operating Name: Client Name: Client Type: Source Type: Motor Vehicle Incident Cause: Incident Preceding Spill: Incident Reason: Unknown Incident Summary: Pomerleau: ~1L hydraulic oil to gravel/no impacts/cleaned Environment Impact: 1 Minor Impact Health Env Consequence: Nature of Impact: Contaminant Qty: 1 litre (L) Contaminant Qty 1: Contaminant Unit: Contaminant Code: Contaminant Name: HYDRAULIC OIL Contaminant Limit 1: Contam Limit Freq 1: Contaminant UN No 1: Receiving Medium: Land Activity Preceding Spill: Property 2nd Watershed: Lower Ottawa Property Tertiary Watershed: 02LA-Rideau Sector Type: SAC Action Class: Call Report Locatn Geodata: {"integration_ids":["PR00003896302"],"wkts":["POINT (-75.7096800000 45.3976700000)","creation_date":"2022-03-11"} Time Reported: System Facility Address:					

[52](#)

10 of 11

ESE/217.8

64.0 / -3.97

Carling Station, 843 Carling Ave, Ottawa
OTTAWA ON

SPL

Ref No:	1-105ZTN	Municipality No:	
Year:		Nature of Damage:	
Incident Dt:	3/10/2022 7:30:00 AM	Discharger Report:	
Dt MOE Arvl on Scn:		Material Group:	
MOE Reported Dt:	3/11/2022 2:10:27 PM	Impact to Health:	0 No Impact
Dt Document Closed:	3/22/2022 12:15:35 PM	Agency Involved:	
Site No:			
MOE Response:	Desktop Response		
Site County/District:			
Site Geo Ref Meth:			
Site District Office:	Ottawa District Office		
Nearest Watercourse:			
Site Name:			
Site Address:	Carling Station, 843 Carling Ave, Ottawa		
Site Region:			
Site Municipality:	OTTAWA		
Site Lot:			
Site Conc:			
Site Geo Ref Accu:			
Site Map Datum:			
Northing:			
Easting:			
Entity Operating Name:			
Client Name:			
Client Type:			
Source Type:	Valve/Fitting/Piping		

Map Key	Number of Records	Direction/ Distance (m)	Elev/Diff (m)	Site	DB
Incident Cause: Incident Preceding Spill: Incident Reason: Incident Summary: 10 L Diesel Spill, Carling Station, Ottawa Environment Impact: 0 No Impact Health Env Consequence: Nature of Impact: Contaminant Qty: 10 litre (L) Contaminant Qty 1: Contaminant Unit: Contaminant Code: Contaminant Name: DIESEL FUEL Contaminant Limit 1: Contam Limit Freq 1: Contaminant UN No 1: Receiving Medium: Land Activity Preceding Spill: Fueling Property 2nd Watershed: Lower Ottawa Property Tertiary Watershed: 02LA-Rideau Sector Type: OTHER HEAVY AND CIVIL ENGINEERING CONSTRUCTION SAC Action Class: Call Report Locatn Geodata: {"integration_ids":["PR00003896302"],"wks":["POINT (-75.7096800000 45.3976700000)","creation_date":"2022-03-11"} Time Reported: System Facility Address:					
52	11 of 11	ESE/217.8	64.0 / -3.97	843 Carling Ave, Ottawa OTTAWA ON	SPL
Ref No: 1-23JTQ3 Year: Incident Dt: 8/17/2022 9:00:00 AM Dt MOE Arvl on Scn: MOE Reported Dt: 8/17/2022 4:45:34 PM Dt Document Closed: 9/28/2022 2:51:19 PM Site No: MOE Response: Desktop Response Site County/District: Site Geo Ref Meth: Site District Office: Ottawa District Office Nearest Watercourse: Site Name: Site Address: 843 Carling Ave, Ottawa Site Region: Site Municipality: OTTAWA Site Lot: Site Conc: Site Geo Ref Accu: Site Map Datum: Northing: Easting: Entity Operating Name: Client Name: Client Type: Source Type: Motor Vehicle Incident Cause: Incident Preceding Spill: Incident Reason: Incident Summary: SNC Lavalin - 4L hydraulic oil to gravel, cleaned Environment Impact: 1 Minor Impact Health Env Consequence: Nature of Impact: Contaminant Qty: 4 litre (L) Contaminant Qty 1:					
Municipality No: Nature of Damage: Discharger Report: Material Group: Impact to Health: 0 No Impact Agency Involved:					

Map Key	Number of Records	Direction/ Distance (m)	Elev/Diff (m)	Site	DB
Contaminant Unit: Contaminant Code: Contaminant Name: HYDRAULIC OIL Contaminant Limit 1: Contam Limit Freq 1: Contaminant UN No 1: Receiving Medium: Land Activity Preceding Spill: Property 2nd Watershed: Lower Ottawa Property Tertiary Watershed: 02LA-Rideau Sector Type: CONSTRUCTION, TRANSPORTATION, MINING, AND FORESTRY MACHINERY AND EQUIPMENT RENTAL AND LEASING SAC Action Class: Call Report Locatn Geodata: {"integration_ids":["PR00003896302"],"wkts":["POINT (-75.7096800000 45.3976700000)","POINT (-75.7096800000 45.3976700000)"],"creation_date":"2022-08-17"} Time Reported: System Facility Address:					

[53](#) 1 of 1 **ESE/218.4** **63.9 / -4.05** **ON** **WWIS**

Well ID: 7230594 Construction Date: Use 1st: Use 2nd: Final Well Status: Water Type: Casing Material: Audit No: C22348 Tag: A147239 Constructn Method: Elevation (m): Elevatn Reliabilty: Depth to Bedrock: Well Depth: Overburden/Bedrock: Pump Rate: Static Water Level: Clear/Cloudy: Municipality: NEPEAN TOWNSHIP Site Info:	Flowing (Y/N): Flow Rate: Data Entry Status: Yes Data Src: Date Received: 11/03/2014 Selected Flag: TRUE Abandonment Rec: Contractor: 6964 Form Version: 8 Owner: County: OTTAWA-CARLETON Lot: Concession: Concession Name: Easting NAD83: Northing NAD83: Zone: UTM Reliability:
--	--

Additional Detail(s) (Map)

Bore Hole ID: 1005192995 Depth (m): Year Completed: 2014 Well Completed Dt: 09/04/2014 Audit No: C22348 Path:	Tag No: A147239 Contractor: 6964 Latitude: 45.3981338441334 Longitude: -75.7103967424747 Point Y: 45.39813383740693 Point X: -75.71039658012698
--	--

Bore Hole Information

Bore Hole ID: 1005192995 DP2BR: Spatial Status: Code OB: Code OB Desc: Open Hole: Cluster Kind: Date Completed: 09/04/2014 Remarks:	Elevation: Elevrc: Zone: 18 East83: 444399.00 North83: 5027425.00 Org CS: UTM83 UTMRC: 4 UTMRC Desc: margin of error : 30 m - 100 m Location Method: wwr
--	---

Map Key	Number of Records	Direction/ Distance (m)	Elev/Diff (m)	Site	DB
Location Method Desc:		on Water Well Record			
Elevrc Desc:					
Location Source Date:					
Improvement Location Source:					
Improvement Location Method:					
Source Revision Comment:					
Supplier Comment:					

54	1 of 1	ESE/218.6	63.9 / -4.05	HICKORY ST. (ROADWAY) Ottawa ON	WWIS
Well ID:	7389110			Flowing (Y/N):	
Construction Date:				Flow Rate:	
Use 1st:	Monitoring and Test Hole			Data Entry Status:	
Use 2nd:				Data Src:	
Final Well Status:	Monitoring and Test Hole			Date Received:	06/10/2021
Water Type:				Selected Flag:	TRUE
Casing Material:				Abandonment Rec:	
Audit No:	Z349609			Contractor:	6964
Tag:	A331343			Form Version:	7
Constructn Method:				Owner:	
Elevation (m):				County:	OTTAWA-CARLETON
Elevatn Reliabilty:				Lot:	
Depth to Bedrock:				Concession:	
Well Depth:				Concession Name:	
Overburden/Bedrock:				Easting NAD83:	
Pump Rate:				Northing NAD83:	
Static Water Level:				Zone:	
Clear/Cloudy:				UTM Reliability:	
Municipality:	NEPEAN TOWNSHIP				
Site Info:					

PDF URL (Map): https://d2khazk8e83rdv.cloudfront.net/moe_mapping/downloads/2Water/Wells_pdfs/738\7389110.pdf

Additional Detail(s) (Map)

Well Completed Date:	05/21/2021
Year Completed:	2021
Depth (m):	4.572
Latitude:	45.3980976033284
Longitude:	-75.7104346184009
Point X:	-75.7104344557848
Point Y:	45.39809759619383
Path:	738\7389110.pdf

Bore Hole Information

Bore Hole ID:	1008672839	Elevation:	
DP2BR:		Elevrc:	
Spatial Status:		Zone:	18
Code OB:		East83:	444396.00
Code OB Desc:		North83:	5027421.00
Open Hole:		Org CS:	UTM83
Cluster Kind:		UTMRC:	4
Date Completed:	05/21/2021	UTMRC Desc:	margin of error : 30 m - 100 m
Remarks:		Location Method:	wwr
Location Method Desc:	on Water Well Record		
Elevrc Desc:			
Location Source Date:			
Improvement Location Source:			
Improvement Location Method:			
Source Revision Comment:			
Supplier Comment:			

Map Key	Number of Records	Direction/ Distance (m)	Elev/Diff (m)	Site	DB
----------------	--------------------------	------------------------------------	--------------------------	-------------	-----------

**Overburden and Bedrock
Materials Interval**

Formation ID: 1009958000
Layer: 1
Color: 2
General Color: GREY
Material 1: 27
Material 1 Desc: OTHER
Material 2: 11
Material 2 Desc: GRAVEL
Material 3: 66
Material 3 Desc: DENSE
Formation Top Depth: 0.0
Formation End Depth: 1.0
Formation End Depth UOM: ft

**Overburden and Bedrock
Materials Interval**

Formation ID: 1009958001
Layer: 2
Color: 6
General Color: BROWN
Material 1: 28
Material 1 Desc: SAND
Material 2:
Material 2 Desc:
Material 3: 66
Material 3 Desc: DENSE
Formation Top Depth: 1.0
Formation End Depth: 10.0
Formation End Depth UOM: ft

**Overburden and Bedrock
Materials Interval**

Formation ID: 1009958002
Layer: 3
Color: 2
General Color: GREY
Material 1: 15
Material 1 Desc: LIMESTONE
Material 2:
Material 2 Desc:
Material 3: 66
Material 3 Desc: DENSE
Formation Top Depth: 10.0
Formation End Depth: 15.0
Formation End Depth UOM: ft

**Annular Space/Abandonment
Sealing Record**

Plug ID: 1009959392
Layer: 1
Plug From: 0.0
Plug To: 4.0
Plug Depth UOM: ft

Annular Space/Abandonment

<i>Map Key</i>	<i>Number of Records</i>	<i>Direction/ Distance (m)</i>	<i>Elev/Diff (m)</i>	<i>Site</i>	<i>DB</i>
<u>Sealing Record</u>					
Plug ID:		1009959393			
Layer:		2			
Plug From:		4.0			
Plug To:		15.0			
Plug Depth UOM:		ft			
<u>Method of Construction & Well Use</u>					
Method Construction ID:		1009960994			
Method Construction Code:		6			
Method Construction:		Boring			
Other Method Construction:					
<u>Method of Construction & Well Use</u>					
Method Construction ID:		1009960995			
Method Construction Code:		5			
Method Construction:		Air Percussion			
Other Method Construction:					
<u>Pipe Information</u>					
Pipe ID:		1009766402			
Casing No:		0			
Comment:					
Alt Name:					
<u>Construction Record - Casing</u>					
Casing ID:		1009961531			
Layer:		1			
Material:		5			
Open Hole or Material:		PLASTIC			
Depth From:		0.0			
Depth To:		5.0			
Casing Diameter:		2.0			
Casing Diameter UOM:		Inch			
Casing Depth UOM:		ft			
<u>Construction Record - Screen</u>					
Screen ID:		1009962169			
Layer:		1			
Slot:		10			
Screen Top Depth:		5.0			
Screen End Depth:		15.0			
Screen Material:		5			
Screen Depth UOM:		ft			
Screen Diameter UOM:		Inch			
Screen Diameter:		2.299999952316284			
<u>Results of Well Yield Testing</u>					
Pumping Test Method Desc:					
Pump Test ID:		1009962919			
Pump Set At:					
Static Level:					

Map Key	Number of Records	Direction/ Distance (m)	Elev/Diff (m)	Site	DB
Final Level After Pumping: Recommended Pump Depth: Pumping Rate: Flowing Rate: Recommended Pump Rate: Levels UOM: ft Rate UOM: GPM Water State After Test Code: Water State After Test: Pumping Test Method: 0 Pumping Duration HR: Pumping Duration MIN: Flowing: No					
<u>Hole Diameter</u>					
Hole ID: 1009960297 Diameter: 8.0 Depth From: 0.0 Depth To: 10.0 Hole Depth UOM: ft Hole Diameter UOM: Inch					
<u>Hole Diameter</u>					
Hole ID: 1009960298 Diameter: 4.0 Depth From: 10.0 Depth To: 15.0 Hole Depth UOM: ft Hole Diameter UOM: Inch					

55	1 of 1	NE/220.0	64.9 / -3.05	ISM Clinic & Lab 80 Aberdeen Street Ottawa ON K1S5R5	GEN
--------------------	--------	----------	--------------	--	-----

2020 Generator Info

Gen No:	ON9392830	Choice of Contact:	CO_OFFICIAL
ID:	37717	Phone No Official:	(613) 986-9199 Ext.
Contaminated Fac:	N	Phone No Admin:	
MHSW Facility:	N	County Ont:	OTTAWA CARLTON (RM)
NAICS Code1:	541380	County Out:	
NAICS Code2:		District:	402
NAICS Code3:			
Gen Name:	ISM Clinic & Lab		
Gen Div:			
Gen Op Name:	ISM Clinic & Lab		
Gen Op Div:			
Site Adrs1:	80 Aberdeen Street		
Site Bldg:			
Site Pobox:			
Province In:	ONTARIO		
Site Adrs2:			
Site City:	Ottawa		
Province Out:			
Site Postal Code:	K1S5R5		
Site Country:	Canada		
Co Official:	Gareth O'Neil		
Co Admin:			

Map Key	Number of Records	Direction/ Distance (m)	Elev/Diff (m)	Site	DB
<u>2020 Generator Manifest</u>					
ID:	61875			Sum Received Qty:	5.0
Generator No:	ON9392830			Waste Class Name:	INORGANIC LABORATORY CHEMICALS
Receiver Type:	030			Count Manifests:	1
Waste Char:	C			District:	402
Waste Code:	148				
<u>2020 Generator Manifest</u>					
ID:	61876			Sum Received Qty:	9.0
Generator No:	ON9392830			Waste Class Name:	INORGANIC LABORATORY CHEMICALS
Receiver Type:	030			Count Manifests:	1
Waste Char:	I			District:	402
Waste Code:	148				
<u>2020 Generator Manifest</u>					
ID:	61877			Sum Received Qty:	2.0
Generator No:	ON9392830			Waste Class Name:	INORGANIC LABORATORY CHEMICALS
Receiver Type:	030			Count Manifests:	1
Waste Char:	L			District:	402
Waste Code:	148				
<u>2020 Generator Manifest</u>					
ID:	61878			Sum Received Qty:	21.0
Generator No:	ON9392830			Waste Class Name:	ORGANIC LABORATORY CHEMICALS
Receiver Type:	030			Count Manifests:	1
Waste Char:	B			District:	402
Waste Code:	263				
56	1 of 2	E/220.0	63.9 / -4.05	86 NORMAN STREET OTTAWA ON K1S 3K6	HINC
External File Num:	FS INC 0701-00052				
Fuel Occurrence Type:	Leak				
Date of Occurrence:	1/5/2007				
Fuel Type Involved:	Fuel Oil				
Status Desc:	Completed - Causal Analysis(End)				
Job Type Desc:	Incident/Near-Miss Occurrence (FS)				
Oper. Type Involved:	Private Dwelling				
Service Interruptions:	No				
Property Damage:	No				
Fuel Life Cycle Stage:	Utilization				
Root Cause:	Root Cause: Equipment/Material/Component:No Procedures:No Maintenance:Yes Design:No Training:No Management:No Human Factors:No				
Reported Details:					
Fuel Category:	Liquid Fuel				
Occurrence Type:	Incident				
Affiliation:	Safety Authorities (MOL, ESA, Insurers, etc.)				
County Name:	Ottawa				
Approx. Quant. Rel:	100				
Nearby body of water:	No				
Enter Drainage Syst.:	No				
Approx. Quant. Unit:	Liters				
Environmental Impact:					
56	2 of 2	E/220.0	63.9 / -4.05	86 Norman St.<UNOFFICIAL> Ottawa ON K1S 3K6	SPL

Map Key	Number of Records	Direction/ Distance (m)	Elev/Diff (m)	Site	DB
	4686-6X9TRU				
Ref No:				Municipality No:	
Year:				Nature of Damage:	
Incident Dt:				Discharger Report:	
Dt MOE Arvl on Scn:				Material Group:	Oil
MOE Reported Dt:	1/8/2007			Impact to Health:	
Dt Document Closed:	1/20/2007			Agency Involved:	
Site No:					
MOE Response:		Referral to others			
Site County/District:					
Site Geo Ref Meth:					
Site District Office:					
Nearest Watercourse:					
Site Name:		86 Norman St.<UNOFFICIAL>			
Site Address:					
Site Region:					
Site Municipality:		Ottawa			
Site Lot:					
Site Conc:					
Site Geo Ref Accu:					
Site Map Datum:					
Northing:					
Easting:					
Entity Operating Name:					
Client Name:					
Client Type:					
Source Type:					
Incident Cause:		Container Leak (Fuel Tank Barrels)			
Incident Preceding Spill:					
Incident Reason:		Other - Reason not otherwise defined			
Incident Summary:		TSSA: heating oil spill on grd 86 Norman St Ottawa			
Environment Impact:		Not Anticipated			
Health Env Consequence:					
Nature of Impact:		Soil contamination			
Contaminant Qty:		50 gal-Imp			
Contaminant Qty 1:		50			
Contaminant Unit:		gal-Imp			
Contaminant Code:		15			
Contaminant Name:		OIL (PETROLEUM BASED, NOT SPECIFIED)			
Contaminant Limit 1:					
Contam Limit Freq 1:					
Contaminant UN No 1:					
Receiving Medium:		Land			
Activity Preceding Spill:					
Property 2nd Watershed:					
Property Tertiary Watershed:					
Sector Type:		Other			
SAC Action Class:					
Call Report Locatn Geodata:					
Time Reported:					
System Facility Address:					

57

1 of 1

NW/220.2

70.0 / 2.03

Loretta
Ottawa ON

EHS

Order No: 20160606073
Status: C
Report Type: Custom Report
Report Date: 13-JUN-16
Date Received: 06-JUN-16
Previous Site Name:
Lot/Building Size:
Additional Info Ordered: City Directory

Nearest Intersection:
Municipality:
Client Prov/State: ON
Search Radius (km): .25
X: -75.714312
Y: 45.40092

Map Key	Number of Records	Direction/ Distance (m)	Elev/Diff (m)	Site	DB
58	1 of 1	ESE/221.3	63.9 / -4.05	ON	WWIS
Well ID: 7204091 Construction Date: Use 1st: Use 2nd: Final Well Status: Water Type: Casing Material: Audit No: C21277 Tag: A140400 Constructn Method: Elevation (m): Elevatn Reliabilty: Depth to Bedrock: Well Depth: Overburden/Bedrock: Pump Rate: Static Water Level: Clear/Cloudy: Municipality: NEPEAN TOWNSHIP Site Info:		Flowing (Y/N): Flow Rate: Data Entry Status: Yes Data Src: Date Received: 07/02/2013 Selected Flag: TRUE Abandonment Rec: Contractor: 1844 Form Version: 8 Owner: County: OTTAWA-CARLETON Lot: Concession: Concession Name: Easting NAD83: Northing NAD83: Zone: UTM Reliability:			
PDF URL (Map):		https://d2khazk8e83rdv.cloudfront.net/moe_mapping/downloads/2Water/Wells_pdfs/720\7204091.pdf			
<u>Additional Detail(s) (Map)</u>					
Well Completed Date: 05/14/2013					
Year Completed: 2013					
Depth (m):					
Latitude: 45.3981250819061					
Longitude: -75.7103583025844					
Point X: -75.71035814122942					
Point Y: 45.39812507530297					
Path: 720\7204091.pdf					
<u>Bore Hole Information</u>					
Bore Hole ID: 1004386191					
DP2BR:					
Spatial Status:					
Code OB:					
Code OB Desc:					
Open Hole:					
Cluster Kind:					
Date Completed: 05/14/2013					
Remarks:					
Location Method Desc: on Water Well Record					
Elevrc Desc:					
Location Source Date:					
Improvement Location Source:					
Improvement Location Method:					
Source Revision Comment:					
Supplier Comment:					
59	1 of 3	W/221.8	72.7 / 4.74	City of Ottawa Fern Ave Beech Street and Breezehill Avenue South Ottawa ON	CA
Certificate #: 7860-7DDRBG					

Map Key	Number of Records	Direction/ Distance (m)	Elev/Diff (m)	Site	DB
Application Year: 2008 Issue Date: 4/8/2008 Approval Type: Municipal and Private Sewage Works Status: Approved Application Type: Client Name: Client Address: Client City: Client Postal Code: Project Description: Contaminants: Emission Control:					
59	2 of 3	W/221.8	72.7 / 4.74	City of Ottawa Fern Ave Beech Street and Breezehill Avenue South Ottawa ON K1P 1J1	ECA
Approval No: 4919-7DDR4S Approval Date: 2008-04-08 Status: Approved Record Type: ECA Link Source: IDS SWP Area Name: Approval Type: ECA-Municipal Drinking Water Systems Project Type: Municipal Drinking Water Systems Business Name: City of Ottawa Address: Fern Ave Beech Street and Breezehill Avenue South Full Address: Full PDF Link: PDF Site Location:					
59	3 of 3	W/221.8	72.7 / 4.74	City of Ottawa Fern Ave Beech Street and Breezehill Avenue South Ottawa ON K1P 1J1	ECA
Approval No: 7860-7DDRBG Approval Date: 2008-04-08 Status: Approved Record Type: ECA Link Source: IDS SWP Area Name: Approval Type: ECA-MUNICIPAL AND PRIVATE SEWAGE WORKS Project Type: MUNICIPAL AND PRIVATE SEWAGE WORKS Business Name: City of Ottawa Address: Fern Ave Beech Street and Breezehill Avenue South Full Address: Full PDF Link: https://www.accessenvironment.ene.gov.on.ca/instruments/4462-7DCLRK-14.pdf PDF Site Location:					
60	1 of 1	ESE/223.1	63.9 / -4.05	101 Hickory St Ottawa ON	WWIS
Well ID: 7344784 Construction Date: Use 1st: Monitoring and Test Hole Use 2nd: Final Well Status: Monitoring and Test Hole Water Type:					
Flowing (Y/N): Flow Rate: Data Entry Status: Data Src: Date Received: 10/09/2019 Selected Flag: TRUE					

Map Key	Number of Records	Direction/ Distance (m)	Elev/Diff (m)	Site	DB
Casing Material:				Abandonment Rec:	
Audit No:	Z317373			Contractor:	7241
Tag:	A274697			Form Version:	7
Constructn Method:				Owner:	
Elevation (m):				County:	OTTAWA-CARLETON
Elevatn Reliabilty:				Lot:	
Depth to Bedrock:				Concession:	
Well Depth:				Concession Name:	
Overburden/Bedrock:				Easting NAD83:	
Pump Rate:				Northing NAD83:	
Static Water Level:				Zone:	
Clear/Cloudy:				UTM Reliability:	
Municipality:		NEPEAN TOWNSHIP			
Site Info:					
PDF URL (Map):		https://d2khazk8e83rdv.cloudfront.net/moe_mapping/downloads/2Water/Wells_pdfs/734\7344784.pdf			
<u>Additional Detail(s) (Map)</u>					
Well Completed Date:		09/01/2019			
Year Completed:		2019			
Depth (m):		7.01			
Latitude:		45.3980890000327			
Longitude:		-75.710370627145			
Point X:		-75.71037046521579			
Point Y:		45.39808899303867			
Path:		734\7344784.pdf			
<u>Bore Hole Information</u>					
Bore Hole ID:	1007683690			Elevation:	
DP2BR:				Elevrc:	
Spatial Status:				Zone:	18
Code OB:				East83:	444401.00
Code OB Desc:				North83:	5027420.00
Open Hole:				Org CS:	UTM83
Cluster Kind:				UTMRC:	4
Date Completed:	09/01/2019			UTMRC Desc:	margin of error : 30 m - 100 m
Remarks:				Location Method:	wwr
Location Method Desc:		on Water Well Record			
Elevrc Desc:					
Location Source Date:					
Improvement Location Source:					
Improvement Location Method:					
Source Revision Comment:					
Supplier Comment:					
<u>Overburden and Bedrock</u>					
<u>Materials Interval</u>					
Formation ID:	1007873186				
Layer:	3				
Color:	2				
General Color:	GREY				
Material 1:	15				
Material 1 Desc:	LIMESTONE				
Material 2:					
Material 2 Desc:					
Material 3:	74				
Material 3 Desc:	LAYERED				
Formation Top Depth:	1.519999809265137				
Formation End Depth:	7.010000228881836				
Formation End Depth UOM:	m				

Map Key	Number of Records	Direction/ Distance (m)	Elev/Diff (m)	Site	DB
<u>Overburden and Bedrock</u>					
<u>Materials Interval</u>					
Formation ID:		1007873184			
Layer:		1			
Color:		2			
General Color:		GREY			
Material 1:		11			
Material 1 Desc:		GRAVEL			
Material 2:		28			
Material 2 Desc:		SAND			
Material 3:		77			
Material 3 Desc:		LOOSE			
Formation Top Depth:		0.0			
Formation End Depth:		0.3100000023841858			
Formation End Depth UOM:		m			
<u>Overburden and Bedrock</u>					
<u>Materials Interval</u>					
Formation ID:		1007873185			
Layer:		2			
Color:		6			
General Color:		BROWN			
Material 1:		28			
Material 1 Desc:		SAND			
Material 2:		06			
Material 2 Desc:		SILT			
Material 3:		85			
Material 3 Desc:		SOFT			
Formation Top Depth:		0.3100000023841858			
Formation End Depth:		1.519999809265137			
Formation End Depth UOM:		m			
<u>Annular Space/Abandonment</u>					
<u>Sealing Record</u>					
Plug ID:		1007874236			
Layer:		3			
Plug From:		5.179999828338623			
Plug To:		7.010000228881836			
Plug Depth UOM:		m			
<u>Annular Space/Abandonment</u>					
<u>Sealing Record</u>					
Plug ID:		1007874235			
Layer:		2			
Plug From:		0.3100000023841858			
Plug To:		5.179999828338623			
Plug Depth UOM:		m			
<u>Annular Space/Abandonment</u>					
<u>Sealing Record</u>					
Plug ID:		1007874234			
Layer:		1			
Plug From:		0.0			
Plug To:		0.3100000023841858			
Plug Depth UOM:		m			

Map Key	Number of Records	Direction/ Distance (m)	Elev/Diff (m)	Site	DB
<u>Method of Construction & Well Use</u>					
Method Construction ID:		1007875496			
Method Construction Code:		5			
Method Construction:		Air Percussion			
Other Method Construction:					
<u>Pipe Information</u>					
Pipe ID:		1007871776			
Casing No:		0			
Comment:					
Alt Name:					
<u>Construction Record - Casing</u>					
Casing ID:		1007876063			
Layer:		1			
Material:		5			
Open Hole or Material:		PLASTIC			
Depth From:		0.0			
Depth To:		5.489999771118164			
Casing Diameter:		5.199999809265137			
Casing Diameter UOM:		cm			
Casing Depth UOM:		m			
<u>Construction Record - Screen</u>					
Screen ID:		1007876526			
Layer:		1			
Slot:		10			
Screen Top Depth:		5.489999771118164			
Screen End Depth:		7.010000228881836			
Screen Material:		5			
Screen Depth UOM:		m			
Screen Diameter UOM:		cm			
Screen Diameter:		6.03000020980835			
<u>Results of Well Yield Testing</u>					
Pumping Test Method Desc:					
Pump Test ID:		1007877164			
Pump Set At:					
Static Level:					
Final Level After Pumping:					
Recommended Pump Depth:					
Pumping Rate:					
Flowing Rate:					
Recommended Pump Rate:					
Levels UOM:		m			
Rate UOM:		LPM			
Water State After Test Code:					
Water State After Test:					
Pumping Test Method:		0			
Pumping Duration HR:					
Pumping Duration MIN:					
Flowing:					
<u>Hole Diameter</u>					

Map Key	Number of Records	Direction/ Distance (m)	Elev/Diff (m)	Site	DB
Hole ID: 1007874967 Diameter: 8.890000343322754 Depth From: 1.8300000429153442 Depth To: 7.010000228881836 Hole Depth UOM: m Hole Diameter UOM: cm					
<u>Hole Diameter</u>					
Hole ID: 1007874966 Diameter: 11.430000305175781 Depth From: 0.0 Depth To: 1.8300000429153442 Hole Depth UOM: m Hole Diameter UOM: cm					
61	1 of 2	N/226.9	66.9 / -1.05	8 Railway Street Ottawa ON	EHS
Order No: 20130904027 Status: C Report Type: Custom Report Report Date: 10-SEP-13 Date Received: 04-SEP-13 Previous Site Name: Lot/Building Size: Additional Info Ordered:					
Nearest Intersection: Municipality: Client Prov/State: ON Search Radius (km): .25 X: -75.71228 Y: 45.40141					
61	2 of 2	N/226.9	66.9 / -1.05	8 Railway St Ottawa ON K1S 4N9	EHS
Order No: 21030900331 Status: C Report Type: Standard Report Report Date: 12-MAR-21 Date Received: 09-MAR-21 Previous Site Name: Lot/Building Size: Additional Info Ordered: Fire Insur. Maps and/or Site Plans; City Directory					
Nearest Intersection: Municipality: Client Prov/State: ON Search Radius (km): .25 X: -75.7124201 Y: 45.4013967					
62	1 of 2	SSW/228.6	70.6 / 2.64	292 BREEZEHILL AVENUE SOUTH OTTAWA ON K1Y 2J3	HINC
External File Num: FS INC 0811-07111 Fuel Occurrence Type: Pipeline Strike Date of Occurrence: 11/17/2008 Fuel Type Involved: Natural Gas Status Desc: Completed - Causal Analysis(End) Job Type Desc: Incident/Near-Miss Occurrence (FS) Oper. Type Involved: Private Dwelling Service Interruptions: Yes Property Damage: No Fuel Life Cycle Stage: Utilization Root Cause: Root Cause: Equipment/Material/Component:No Procedures:Yes Maintenance:No Design:No Training:No Management:No Human Factors:No					
Reported Details: Fuel Category: Gaseous Fuel Occurrence Type: Incident Affiliation: Industry Stakeholder (Licensee/Registration/Certificate Holder, Facility Owner, etc.) County Name: Ottawa Approx. Quant. Rel:					

Map Key	Number of Records	Direction/ Distance (m)	Elev/Diff (m)	Site	DB
Nearby body of water: Enter Drainage Syst.: Approx. Quant. Unit: Environmental Impact:					
62	2 of 2	SSW/228.6	70.6 / 2.64	PRIVATE RESIDENCE 292 BREEZE HILL AVE. FURNACE OIL TANK OTTAWA CITY ON	SPL
Ref No:	174076			Municipality No:	20101
Year:				Nature of Damage:	
Incident Dt:	10/22/1999			Discharger Report:	
Dt MOE Arvl on Scn:				Material Group:	
MOE Reported Dt:	10/22/1999			Impact to Health:	
Dt Document Closed:				Agency Involved:	WORKS
Site No:					
MOE Response:					
Site County/District:					
Site Geo Ref Meth:					
Site District Office:					
Nearest Watercourse:					
Site Name:					
Site Address:					
Site Region:					
Site Municipality:		OTTAWA CITY			
Site Lot:					
Site Conc:					
Site Geo Ref Accu:					
Site Map Datum:					
Northing:					
Easting:					
Entity Operating Name:					
Client Name:					
Client Type:					
Source Type:					
Incident Cause:		OTHER CONTAINER LEAK			
Incident Preceding Spill:					
Incident Reason:		EQUIPMENT FAILURE			
Incident Summary:		PRIVATE RESIDENCE- 70 L FURNACE OIL LEAK FROM RUPTURED TANK-CLEANED			
Environment Impact:		CONFIRMED			
Health Env Consequence:					
Nature of Impact:		Water course or lake			
Contaminant Qty:					
Contaminant Qty 1:					
Contaminant Unit:					
Contaminant Code:					
Contaminant Name:					
Contaminant Limit 1:					
Contam Limit Freq 1:					
Contaminant UN No 1:					
Receiving Medium:		LAND			
Activity Preceding Spill:					
Property 2nd Watershed:					
Property Tertiary Watershed:					
Sector Type:					
SAC Action Class:					
Call Report Locatn Geodata:					
Time Reported:					
System Facility Address:					
63	1 of 2	NW/228.8	68.9 / 0.95	PIPELINE HIT 1" 211 LORETTA AVE S,,OTTAWA,ON,K1S 4P6,CA	PINC

Map Key	Number of Records	Direction/ Distance (m)	Elev/Diff (m)	Site	DB
				ON	
Incident Id:				Pipe Material:	
Incident No:	2190436			Fuel Category:	
Incident Reported Dt:	11/14/2017			Health Impact:	
Type:	FS-Pipeline Incident			Environment Impact:	
Status Code:				Property Damage:	
Tank Status:	Pipeline Damage Reason Est			Service Interrupt:	
Task No:				Enforce Policy:	
Spills Action Centre:				Public Relation:	
Fuel Type:				Pipeline System:	
Fuel Occurrence Tp:				PSIG:	
Date of Occurrence:				Attribute Category:	
Occurrence Start Dt:				Regulator Location:	
Depth:				Method Details:	
Customer Acct Name:	PIPELINE HIT 1"				
Incident Address:	211 LORETTA AVE S,,OTTAWA,ON,K1S 4P6,CA				
Operation Type:					
Pipeline Type:					
Regulator Type:					
Summary:					
Reported By:					
Affiliation:					
Occurrence Desc:					
Damage Reason:					
Notes:					

63	2 of 2	NW/228.8	68.9 / 0.95	Enbridge Gas Distribution Inc. 211 Loretta Avenue South Ottawa ON	SPL
Ref No:	6871-AT3UTH			Municipality No:	
Year:				Nature of Damage:	
Incident Dt:	2017/11/13			Discharger Report:	
Dt MOE Arvl on Scn:				Material Group:	
MOE Reported Dt:	2017/11/13			Impact to Health:	2 - Minor Environment
Dt Document Closed:	2017/12/16			Agency Involved:	
Site No:	NA				
MOE Response:	No				
Site County/District:					
Site Geo Ref Meth:					
Site District Office:	Ottawa				
Nearest Watercourse:					
Site Name:	Residential<UNOFFICIAL>				
Site Address:	211 Loretta Avenue South				
Site Region:	Eastern				
Site Municipality:	Ottawa				
Site Lot:					
Site Conc:					
Site Geo Ref Accu:					
Site Map Datum:					
Northing:	5027764.35				
Easting:	444095.55				
Entity Operating Name:					
Client Name:	Enbridge Gas Distribution Inc.				
Client Type:	Corporation				
Source Type:	Pipeline/Components				
Incident Cause:					
Incident Preceding Spill:	Leak/Break				
Incident Reason:	Operator/Human Error				
Incident Summary:	TSSA FSB: 1" plastic, service, IP, made safe.				
Environment Impact:					
Health Env Consequence:					

Map Key	Number of Records	Direction/ Distance (m)	Elev/Diff (m)	Site	DB
Nature of Impact:					
Contaminant Qty:		0 other - see incident description			
Contaminant Qty 1:		0			
Contaminant Unit:		other - see incident description			
Contaminant Code:		35			
Contaminant Name:		NATURAL GAS (METHANE)			
Contaminant Limit 1:					
Contam Limit Freq 1:					
Contaminant UN No 1:		1075			
Receiving Medium:		Air			
Activity Preceding Spill:					
Property 2nd Watershed:					
Property Tertiary Watershed:					
Sector Type:		Unknown / N/A			
SAC Action Class:		TSSA - Fuel Safety Branch - Hydrocarbon Fuel Release/Spill			
Call Report Locatn Geodata:					
Time Reported:					
System Facility Address:					

64	1 of 1	ESE/229.0	64.0 / -3.97	855 CARLING AVENUE Ottawa ON	WWIS
Well ID:	7154726			Flowing (Y/N):	
Construction Date:				Flow Rate:	
Use 1st:	Test Hole			Data Entry Status:	
Use 2nd:				Data Src:	
Final Well Status:	Test Hole			Date Received:	11/18/2010
Water Type:				Selected Flag:	TRUE
Casing Material:				Abandonment Rec:	
Audit No:	Z107023			Contractor:	6964
Tag:	A094418			Form Version:	7
Constructn Method:				Owner:	
Elevation (m):				County:	OTTAWA-CARLETON
Elevatn Reliability:				Lot:	
Depth to Bedrock:				Concession:	
Well Depth:				Concession Name:	
Overburden/Bedrock:				Easting NAD83:	
Pump Rate:				Northing NAD83:	
Static Water Level:				Zone:	
Clear/Cloudy:				UTM Reliability:	
Municipality:	OTTAWA CITY				
Site Info:					
PDF URL (Map):	https://d2khazk8e83rdv.cloudfront.net/moe_mapping/downloads/2Water/Wells_pdfs/715\7154726.pdf				

Additional Detail(s) (Map)

Well Completed Date:	08/29/2010
Year Completed:	2010
Depth (m):	5.18
Latitude:	45.3981167963546
Longitude:	-75.7102432085132
Point X:	-75.71024304731746
Point Y:	45.39811678942998
Path:	715\7154726.pdf

Bore Hole Information

Bore Hole ID:	1003410806	Elevation:	
DP2BR:		Elevrc:	
Spatial Status:		Zone:	18
Code OB:		East83:	444411.00

Map Key	Number of Records	Direction/ Distance (m)	Elev/Diff (m)	Site	DB
Code OB Desc:				North83:	5027423.00
Open Hole:				Org CS:	UTM83
Cluster Kind:				UTMRC:	3
Date Completed:	08/29/2010			UTMRC Desc:	margin of error : 10 - 30 m
Remarks:				Location Method:	wwr
Location Method Desc:		on Water Well Record			
Elevrc Desc:					
Location Source Date:					
Improvement Location Source:					
Improvement Location Method:					
Source Revision Comment:					
Supplier Comment:					
<u>Overburden and Bedrock</u>					
<u>Materials Interval</u>					
Formation ID:		1003548910			
Layer:		4			
Color:					
General Color:					
Material 1:		28			
Material 1 Desc:		SAND			
Material 2:					
Material 2 Desc:					
Material 3:					
Material 3 Desc:					
Formation Top Depth:		1.7000000476837158			
Formation End Depth:		4.269999980926514			
Formation End Depth UOM:		m			
<u>Overburden and Bedrock</u>					
<u>Materials Interval</u>					
Formation ID:		1003548909			
Layer:		3			
Color:					
General Color:					
Material 1:		11			
Material 1 Desc:		GRAVEL			
Material 2:		28			
Material 2 Desc:		SAND			
Material 3:					
Material 3 Desc:					
Formation Top Depth:		0.6100000143051147			
Formation End Depth:		1.7000000476837158			
Formation End Depth UOM:		m			
<u>Overburden and Bedrock</u>					
<u>Materials Interval</u>					
Formation ID:		1003548908			
Layer:		2			
Color:					
General Color:					
Material 1:		12			
Material 1 Desc:		STONES			
Material 2:					
Material 2 Desc:					
Material 3:		01			
Material 3 Desc:		FILL			
Formation Top Depth:		0.15000000596046448			
Formation End Depth:		0.6100000143051147			
Formation End Depth UOM:		m			

Map Key	Number of Records	Direction/ Distance (m)	Elev/Diff (m)	Site	DB
<u>Overburden and Bedrock Materials Interval</u>					
Formation ID:		1003548911			
Layer:		5			
Color:					
General Color:					
Material 1:		15			
Material 1 Desc:		LIMESTONE			
Material 2:		26			
Material 2 Desc:		ROCK			
Material 3:					
Material 3 Desc:					
Formation Top Depth:		4.269999980926514			
Formation End Depth:		5.179999828338623			
Formation End Depth UOM:		m			
<u>Overburden and Bedrock Materials Interval</u>					
Formation ID:		1003548907			
Layer:		1			
Color:					
General Color:					
Material 1:					
Material 1 Desc:					
Material 2:					
Material 2 Desc:					
Material 3:					
Material 3 Desc:					
Formation Top Depth:		0.0			
Formation End Depth:		0.15000000596046448			
Formation End Depth UOM:		m			
<u>Annular Space/Abandonment Sealing Record</u>					
Plug ID:		1003548914			
Layer:		1			
Plug From:		0.30000001192092896			
Plug To:		2.740000009536743			
Plug Depth UOM:		m			
<u>Annular Space/Abandonment Sealing Record</u>					
Plug ID:		1003548915			
Layer:		2			
Plug From:		2.75			
Plug To:		5.179999828338623			
Plug Depth UOM:		m			
<u>Method of Construction & Well Use</u>					
Method Construction ID:		1003548920			
Method Construction Code:		5			
Method Construction:		Air Percussion			
Other Method Construction:		HOLLOW STEM AUGER			

Map Key	Number of Records	Direction/ Distance (m)	Elev/Diff (m)	Site	DB
<u>Pipe Information</u>					
Pipe ID:		1003548906			
Casing No:		0			
Comment:					
Alt Name:					
<u>Construction Record - Casing</u>					
Casing ID:		1003548917			
Layer:		1			
Material:		5			
Open Hole or Material:		PLASTIC			
Depth From:		0.0			
Depth To:		3.049999952316284			
Casing Diameter:		5.199999809265137			
Casing Diameter UOM:		cm			
Casing Depth UOM:		m			
<u>Construction Record - Screen</u>					
Screen ID:		1003548918			
Layer:		1			
Slot:		10			
Screen Top Depth:		3.049999952316284			
Screen End Depth:		5.179999828338623			
Screen Material:		5			
Screen Depth UOM:		m			
Screen Diameter UOM:		cm			
Screen Diameter:		6.0			
<u>Water Details</u>					
Water ID:		1003548916			
Layer:					
Kind Code:					
Kind:					
Water Found Depth:					
Water Found Depth UOM:		m			
<u>Hole Diameter</u>					
Hole ID:		1003548913			
Diameter:		9.0			
Depth From:		4.269999980926514			
Depth To:		5.179999828338623			
Hole Depth UOM:		m			
Hole Diameter UOM:		cm			
<u>Hole Diameter</u>					
Hole ID:		1003548912			
Diameter:		20.299999237060547			
Depth From:		0.0			
Depth To:		4.269999980926514			
Hole Depth UOM:		m			
Hole Diameter UOM:		cm			
65	1 of 3	ENE/229.4	63.8 / -4.14	Tamarack (Norman) Corporation 93 Norman St Ottawa ON K1V 8Y3	ECA

Map Key	Number of Records	Direction/ Distance (m)	Elev/Diff (m)	Site	DB
Approval No:	9848-CPAQR9			MOE District: Ottawa	
Approval Date:	February 27, 2023			City:	
Status:	Approved			Longitude: -75.71012	
Record Type:	ECA			Latitude: 45.399876	
Link Source:	IDS			Geometry X: -8428012.0063000005	
SWP Area Name:	Rideau Valley			Geometry Y: 5684694.9980999976	
Approval Type:	ECA-MUNICIPAL AND PRIVATE SEWAGE WORKS				
Project Type:	MUNICIPAL AND PRIVATE SEWAGE WORKS				
Business Name:	Tamarack (Norman) Corporation				
Address:	93 Norman St				
Full Address:					
Full PDF Link:	https://www.accessenvironment.ene.gov.on.ca/instruments/2810-CNKRT6-14.pdf				
PDF Site Location:	93 Norman Street City of Ottawa, Ontario				

<u>65</u>	2 of 3	ENE/229.4	63.8 / -4.14	TAMARACK (NORMAN) CORPORTATION 93 NORMAN STREET ON Ottawa ON	RSC
RSC No:	232591			X: -75.71013732492979	
RA No:				Y: 45.39986370683971	
Status:	FILED			Latitude: 45.39986371	
Filing Date:				Longitude: -75.71013732	
Date Ack:				UTM Coordinates:	
Date Returned:				Latitude Longitude:	
Approval Date:	June 28, 2022			Accuracy Estimate:	
Cert Date:				Measurement Method:	
Cert Prop Use No:				Mailing Address:	
Curr Property Use:				Telephone:	
Intended Prop Use:				Fax:	
Restoration Type:				Email:	
Soil Type:				Postal Code: K1S 3K6	
Criteria:				Ministry District:	
Stratified (Y/N):				MOE District: Ottawa	
Audit (Y/N):				SWP Area Name: Rideau Valley	
Entire Leg Prop. (Y/N):				Qual Person Name: MICHAEL BEAUDOIN	
CPU Issu Sect 1686:				Consultant:	
Business Name:	TAMARACK (NORMAN) CORPORTATION				
Address:	93 NORMAN STREET ON				
Legal Desc:					
Site Pin:	04102-0315 (LT)				
Asmt Roll No:					
Project Type:	POST2011				
Approval Type:	RSC based on Phase One and Two ESAs				
Applicable Standards:					
PDF Link:	https://www.accessenvironment.ene.gov.on.ca/AEWeb/ae/ViewDocument.action?documentRefID=232591				

<u>65</u>	3 of 3	ENE/229.4	63.8 / -4.14	93 Norman Street OTTAWA ON	SPL
Ref No:	1-1VP8U4			Municipality No:	
Year:				Nature of Damage:	
Incident Dt:	7/5/2022 2:00:00 PM			Discharger Report:	
Dt MOE Arvl on Scn:				Material Group:	
MOE Reported Dt:	7/6/2022 8:25:23 AM			Impact to Health: 0 No Impact	
Dt Document Closed:	9/29/2022 10:41:36 AM			Agency Involved:	
Site No:					
MOE Response:	Desktop Response				
Site County/District:					
Site Geo Ref Meth:					
Site District Office:	Ottawa District Office				

Map Key	Number of Records	Direction/ Distance (m)	Elev/Diff (m)	Site	DB
Nearest Watercourse:					
Site Name:					
Site Address:		93 Norman Street			
Site Region:					
Site Municipality:		OTTAWA			
Site Lot:					
Site Conc:					
Site Geo Ref Accu:					
Site Map Datum:					
Northing:					
Easting:					
Entity Operating Name:					
Client Name:					
Client Type:					
Source Type:		Other (specify)			
Incident Cause:					
Incident Preceding Spill:					
Incident Reason:					
Incident Summary:		SPILL Hydraulic Oil from excavator 5-10 Litres Ottawa			
Environment Impact:		1 Minor Impact			
Health Env Consequence:					
Nature of Impact:					
Contaminant Qty:		10 litre (L)			
Contaminant Qty 1:					
Contaminant Unit:					
Contaminant Code:					
Contaminant Name:		HYDRAULIC OIL			
Contaminant Limit 1:					
Contam Limit Freq 1:					
Contaminant UN No 1:					
Receiving Medium:		Land			
Activity Preceding Spill:		Construction or repair			
Property 2nd Watershed:		Lower Ottawa			
Property Tertiary Watershed:		02LA-Rideau			
Sector Type:		OTHER HEAVY AND CIVIL ENGINEERING CONSTRUCTION			
SAC Action Class:					
Call Report Locatn Geodata:		{"integration_ids":["PR00003798895"],"wkts":["POINT (-75.7101100000 45.3998800000)","POINT (-75.7101100000 45.3998800000)"],"creation_date":"2022-07-06"}			
Time Reported:					
System Facility Address:					

66	1 of 1	WNW/230.0	71.0 / 3.03	Enbridge Gas Distribution Inc. 202 Lorretta Ave. S. Ottawa ON	SPL
Ref No:		8781-623RZ9		Municipality No:	
Year:				Nature of Damage:	
Incident Dt:		6/18/2004		Discharger Report:	
Dt MOE Arvl on Scn:				Material Group: Gases/Particulate	
MOE Reported Dt:		6/18/2004		Impact to Health:	
Dt Document Closed:				Agency Involved:	
Site No:					
MOE Response:					
Site County/District:					
Site Geo Ref Meth:					
Site District Office:		Ottawa			
Nearest Watercourse:					
Site Name:		ENBRIDGE GAS MAIN BREAK - 202 LORRETTA AVE. S., OTTAWA<UNOFFICIAL>			
Site Address:					
Site Region:		Eastern			
Site Municipality:		Ottawa			
Site Lot:					
Site Conc:					
Site Geo Ref Accu:					

Map Key	Number of Records	Direction/ Distance (m)	Elev/Diff (m)	Site	DB
Site Map Datum:					
Northing:					
Easting:					
Entity Operating Name:					
Client Name:	Enbridge Gas Distribution Inc.				
Client Type:					
Source Type:					
Incident Cause:	Discharge or Emission to Air				
Incident Preceding Spill:					
Incident Reason:	Error- Operator error				
Incident Summary:	TSSA: Gas main break, evac. - Ottawa				
Environment Impact:	Possible				
Health Env Consequence:					
Nature of Impact:	Human Health/Safety				
Contaminant Qty:					
Contaminant Qty 1:					
Contaminant Unit:					
Contaminant Code:	35				
Contaminant Name:	NATURAL GAS (METHANE)				
Contaminant Limit 1:					
Contam Limit Freq 1:					
Contaminant UN No 1:					
Receiving Medium:	Air				
Activity Preceding Spill:					
Property 2nd Watershed:					
Property Tertiary Watershed:					
Sector Type:	Pipeline				
SAC Action Class:	M.C.B.S. - Fuel Safety				
Call Report Locatn Geodata:					
Time Reported:					
System Facility Address:					

[67](#) 1 of 1 **NW/235.3** **71.0 / 3.03** **74 Young St
Ottawa ON K1Y4N1** **EHS**

Order No:	20170118020	Nearest Intersection:	
Status:	C	Municipality:	
Report Type:	Standard Report	Client Prov/State:	ON
Report Date:	24-JAN-17	Search Radius (km):	.25
Date Received:	18-JAN-17	X:	-75.71475
Previous Site Name:		Y:	45.400823
Lot/Building Size:			
Additional Info Ordered:	Fire Insur. Maps and/or Site Plans; City Directory; Aerial Photos		

[68](#) 1 of 1 **W/237.1** **72.9 / 4.98** **Conseil des ecoles publiques de l'Est de
l'Ontario
Louise-Arbour, 175, rue Beech
Ottawa ON** **GEN**

Generator Info

Generator No:	ON4945494	Choice of Contact:	
Approval Years:	As of Oct 2022	Contaminated Fac:	
Status:	Registered	MHSW Facility:	
PO Box No:		SIC Code:	
Country:	Canada		
Co Admin:			
Phone No Admin:			
SIC Description:			

Map Key	Number of Records	Direction/ Distance (m)	Elev/Diff (m)	Site	DB
<u>Waste Detail(s)</u>					
Waste Class:				263 B	
Waste Class Name:				ORGANIC LABORATORY CHEMICALS	
<u>Waste Detail(s)</u>					
Waste Class:				145 L	
Waste Class Name:				PAINT/PIGMENT/COATING RESIDUES	
<u>Waste Detail(s)</u>					
Waste Class:				145 I	
Waste Class Name:				PAINT/PIGMENT/COATING RESIDUES	
<u>Waste Detail(s)</u>					
Waste Class:				148 C	
Waste Class Name:				INORGANIC LABORATORY CHEMICALS	
<u>Waste Detail(s)</u>					
Waste Class:				146 T	
Waste Class Name:				OTHER SPECIFIED INORGANICS	
<u>Generator Info (as of Dec 2024)</u>					
Generator No:				ON4945494	
Generator Company Name:				Conseil des écoles publiques de l'Est de l'Ontario	
Street:				Louise-Arbour, 175, rue Beech	
City:				Ottawa	
Province State:				Ontario	
Country:				Canada	
Postal Code:				K1Y3T1	
Waste Class:				148 C,263 B,146 T,145 I,145 L	
Waste Class Decoded:					
148 - INORGANIC LABORATORY CHEMICALS; 263 - ORGANIC LABORATORY CHEMICALS; 146 - OTHER SPECIFIED INORGANICS; 145 - PAINT/PIGMENT/COATING RESIDUES; 145 - PAINT/PIGMENT/COATING RESIDUES					
<u>Generator Info (as of Apr 2025)</u>					
Generator Company Name:				Conseil des écoles publiques de l'Est de l'Ontario	
Generator Site Address:				Louise-Arbour, 175, rue Beech	
City:				Ottawa	
Province State:				Ontario	
Country:				Canada	
Postal Code:				K1Y3T1	
Waste Class:				148 C, 263 B, 146 T, 145 I, 145 L	
Waste Class Decoded:					
148 - INORGANIC LABORATORY CHEMICALS; 263 - ORGANIC LABORATORY CHEMICALS; 146 - OTHER SPECIFIED INORGANICS; 145 - PAINT/PIGMENT/COATING RESIDUES; 145 - PAINT/PIGMENT/COATING RESIDUES					
Waste Characteristic Decoded:					
C - Corrosive; B - Hazardous Waste Chemical; T - Leachate Toxic; I - Ignitable; L - Liquid Industrial Waste					

2020 Generator Info

Gen No:	ON4945494	Choice of Contact:	CO_OFFICIAL
ID:	19438	Phone No Official:	613-742-8960 Ext.
Contaminated Fac:	N	Phone No Admin:	
MHSW Facility:	N	County Ont:	OTTAWA CARLTON (RM)
NAICS Code1:	611110	County Out:	
NAICS Code2:		District:	402
NAICS Code3:			
Gen Name:	Conseil des ecoles publiques de l'Est de l'Ontario		
Gen Div:			
Gen Op Name:	Conseil des ecoles publiques de l'Est de l'Ontario		
Gen Op Div:			
Site Adrs1:	Louise-Arbour, 175, rue Beech		
Site Bldg:			
Site Pobox:			
Province In:	ONTARIO		
Site Adrs2:			
Site City:	Ottawa		
Province Out:			
Site Postal Code:	K1Y 3T1		
Site Country:	Canada		
Co Official:	Pierre Pierre Michaud-Whalen		
Co Admin:			

2020 Generator Manifest

ID:	39786	Sum Received Qty:	6.0
Generator No:	ON4945494	Waste Class Name:	OTHER SPECIFIED INORGANICS
Receiver Type:	035	Count Manifests:	2
Waste Char:	T	District:	201
Waste Code:	146		

2021 Generator Info

Gen No:	ON4945494	Choice of Contact:	CO_OFFICIAL
ID:	19575	Phone No Official:	613-742-8960 Ext.
Contaminated Fac:	N	Phone No Admin:	
MHSW Facility:	N	County Ont:	OTTAWA CARLTON (RM)
NAICS Code1:	611110	County Out:	
NAICS Code2:		District:	402
NAICS Code3:			
Gen Name:	Conseil des ecoles publiques de l'Est de l'Ontario		
Gen Div:			
Gen Op Name:	Conseil des ecoles publiques de l'Est de l'Ontario		
Gen Op Div:			
Site Adrs1:	Louise-Arbour, 175, rue Beech		
Site Bldg:			
Site Pobox:			
Province In:	ONTARIO		
Site Adrs2:			
Site City:	Ottawa		
Province Out:			
Site Postal Code:	K1Y 3T1		
Site Country:	Canada		
Co Official:	Pierre Pierre Michaud-Whalen		
Co Admin:			

Map Key	Number of Records	Direction/ Distance (m)	Elev/Diff (m)	Site	DB
Order No:	20090107011			Nearest Intersection: Champagne Street South	
Status:	C			Municipality:	
Report Type:	Standard Select Report			Client Prov/State: ON	
Report Date:	1/16/2009			Search Radius (km): 0.25	
Date Received:	1/7/2009			X: -75.710887	
Previous Site Name:				Y: 45.39779	
Lot/Building Size:					
Additional Info Ordered:					

69	2 of 13	SE/239.6	63.8 / -4.11	SUNOCO INC. 140 HICKORY STREET OTTAWA ON M5S 2S4	GEN
--------------------	---------	----------	--------------	---	-----

Generator Info

Generator No:	ON0004913	Choice of Contact:	
Approval Years:	86,87,88,89,90	Contaminated Fac:	
Status:		MHSW Facility:	
PO Box No:		SIC Code:	5111
Country:			
Co Admin:			
Phone No Admin:			
SIC Description:	PETROLEUM PROD., WH.		

Waste Detail(s)

Waste Class:	221
Waste Class Name:	LIGHT FUELS

69	3 of 13	SE/239.6	63.8 / -4.11	SUNOCO INC. 36-375 140 HICKORY STREET OTTAWA ON M5S 2S4	GEN
--------------------	---------	----------	--------------	--	-----

Generator Info

Generator No:	ON0004913	Choice of Contact:	
Approval Years:	92,93,94,95,96	Contaminated Fac:	
Status:		MHSW Facility:	
PO Box No:		SIC Code:	5111
Country:			
Co Admin:			
Phone No Admin:			
SIC Description:	PETROLEUM PROD., WH.		

Waste Detail(s)

Waste Class:	221
Waste Class Name:	LIGHT FUELS

69	4 of 13	SE/239.6	63.8 / -4.11	SUNOCO (OUT OF BUS) 36-375 140 HICKORY STREET OTTAWA ON M5S 2S4	GEN
--------------------	---------	----------	--------------	--	-----

Generator Info

Map Key	Number of Records	Direction/ Distance (m)	Elev/Diff (m)	Site	DB
<p>Generator No: ON0004913 Approval Years: 97 Status: PO Box No: Country: Co Admin: Phone No Admin: SIC Description: PETROLEUM PROD., WH.</p> <p>Choice of Contact: Contaminated Fac: MHSW Facility: SIC Code: 5111</p>					
<u>Waste Detail(s)</u>					
<p>Waste Class: 221 Waste Class Name: LIGHT FUELS</p>					
69	5 of 13	SE/239.6	63.8 / -4.11	SUNOCO (OUT OF BUS) 140 HICKORY STREET OTTAWA ON M5S 2S4	GEN
<u>Generator Info</u>					
<p>Generator No: ON0004913 Approval Years: 98 Status: PO Box No: Country: Co Admin: Phone No Admin: SIC Description: PETROLEUM PROD., WH.</p> <p>Choice of Contact: Contaminated Fac: MHSW Facility: SIC Code: 5111</p>					
<u>Waste Detail(s)</u>					
<p>Waste Class: 221 Waste Class Name: LIGHT FUELS</p>					
69	6 of 13	SE/239.6	63.8 / -4.11	Suncor Energy Products Partnership 140 Hickory Street Ottawa ON K1S 2E8	GEN
<u>Generator Info</u>					
<p>Generator No: ON2767683 Approval Years: 2016 Status: PO Box No: Country: Canada Co Admin: Craig Beaton Phone No Admin: 613-745-6471 Ext.236 SIC Description: PETROLEUM PRODUCT WHOLESALER-DISTRIBUTORS</p> <p>Choice of Contact: CO_ADMIN Contaminated Fac: No MHSW Facility: No SIC Code: 412110</p>					
<u>Waste Detail(s)</u>					
<p>Waste Class: 221 Waste Class Name: LIGHT FUELS</p>					
69	7 of 13	SE/239.6	63.8 / -4.11	Suncor Energy Products Partnership 140 Hickory Street	GEN

Map Key	Number of Records	Direction/ Distance (m)	Elev/Diff (m)	Site	DB
---------	-------------------	----------------------------	------------------	------	----

Ottawa ON K1S 2E8

Generator Info

Generator No:	ON2767683	Choice of Contact:	CO_ADMIN
Approval Years:	2015	Contaminated Fac:	No
Status:		MHSW Facility:	No
PO Box No:		SIC Code:	412110
Country:	Canada		
Co Admin:	Craig Beaton		
Phone No Admin:	613-745-6471 Ext.236		
SIC Description:	PETROLEUM PRODUCT WHOLESALER-DISTRIBUTORS		

Waste Detail(s)

Waste Class: 221
Waste Class Name: LIGHT FUELS

69	8 of 13	SE/239.6	63.8 / -4.11	Suncor Energy Products Partnership 140 Hickory Street Ottawa ON K1S 2E8	GEN
--------------------	---------	----------	--------------	---	-----

Generator Info

Generator No:	ON2767683	Choice of Contact:	CO_ADMIN
Approval Years:	2014	Contaminated Fac:	No
Status:		MHSW Facility:	No
PO Box No:		SIC Code:	412110
Country:	Canada		
Co Admin:	Craig Beaton		
Phone No Admin:	613-745-6471 Ext.236		
SIC Description:	PETROLEUM PRODUCT WHOLESALER-DISTRIBUTORS		

Waste Detail(s)

Waste Class: 221
Waste Class Name: LIGHT FUELS

69	9 of 13	SE/239.6	63.8 / -4.11	Suncor Energy Products Partnership 140 Hickory Street Ottawa ON K1S 3L9	GEN
--------------------	---------	----------	--------------	---	-----

Generator Info

Generator No:	ON3235730	Choice of Contact:	
Approval Years:	As of Dec 2018	Contaminated Fac:	
Status:	Registered	MHSW Facility:	
PO Box No:		SIC Code:	
Country:	Canada		
Co Admin:			
Phone No Admin:			
SIC Description:			

Waste Detail(s)

Map Key	Number of Records	Direction/ Distance (m)	Elev/Diff (m)	Site	DB
Waste Class:		251 L			
Waste Class Name:		Waste oils/sludges (petroleum based)			
<u>Waste Detail(s)</u>					
Waste Class:		221 L			
Waste Class Name:		Light fuels			

69	10 of 13	SE/239.6	63.8 / -4.11	Suncor Energy Products Partnership 140 Hickory Street Ottawa ON K1S 3L9	GEN
--------------------	----------	----------	--------------	---	-----

Generator Info

Generator No:	ON3235730	Choice of Contact:
Approval Years:	As of Jul 2020	Contaminated Fac:
Status:	Registered	MHSW Facility:
PO Box No:		SIC Code:
Country:	Canada	
Co Admin:		
Phone No Admin:		
SIC Description:		

Waste Detail(s)

Waste Class:	221 I
Waste Class Name:	Light fuels

Waste Detail(s)

Waste Class:	221 L
Waste Class Name:	Light fuels

Waste Detail(s)

Waste Class:	251 L
Waste Class Name:	Waste oils/sludges (petroleum based)

69	11 of 13	SE/239.6	63.8 / -4.11	Suncor Energy Products Partnership 140 Hickory Street Ottawa ON K1S 3L9	GEN
--------------------	----------	----------	--------------	---	-----

Generator Info

Generator No:	ON3235730	Choice of Contact:
Approval Years:	As of Nov 2021	Contaminated Fac:
Status:	Registered	MHSW Facility:
PO Box No:		SIC Code:
Country:	Canada	
Co Admin:		
Phone No Admin:		
SIC Description:		

Waste Detail(s)

Waste Class:	251 L
---------------------	-------

Map Key	Number of Records	Direction/ Distance (m)	Elev/Diff (m)	Site	DB
Waste Class Name:		Waste oils/sludges (petroleum based)			
<u>Waste Detail(s)</u>					
Waste Class:		221 L			
Waste Class Name:		Light fuels			
<u>Waste Detail(s)</u>					
Waste Class:		221 I			
Waste Class Name:		Light fuels			

69	12 of 13	SE/239.6	63.8 / -4.11	Suncor Energy Products Partnership 140 Hickory Street Ottawa ON K1S 3L9	GEN
--------------------	----------	----------	--------------	---	-----

Generator Info

Generator No:	ON3235730	Choice of Contact:	
Approval Years:	As of Oct 2022	Contaminated Fac:	
Status:	Registered	MHSW Facility:	
PO Box No:		SIC Code:	
Country:	Canada		
Co Admin:			
Phone No Admin:			
SIC Description:			

Waste Detail(s)

Waste Class:	221 L
Waste Class Name:	LIGHT FUELS

Waste Detail(s)

Waste Class:	221 I
Waste Class Name:	LIGHT FUELS

Waste Detail(s)

Waste Class:	251 L
Waste Class Name:	OIL SKIMMINGS & SLUDGES

2017 Generator Info

Gen No:	ON3235730	Choice of Contact:	CO_ADMIN
ID:	13073	Phone No Official:	905 847 4100 Ext.
Contaminated Fac:	N	Phone No Admin:	613 745 6471 Ext.236
MHSW Facility:	N	County Ont:	OTTAWA CARLTON (RM)
NAICS Code1:	447190	County Out:	
NAICS Code2:		District:	402
NAICS Code3:			
Gen Name:	Suncor Energy Products Partnership		
Gen Div:			
Gen Op Name:	Suncor Energy Products Partnership		
Gen Op Div:			
Site Adrs1:	140 Hickory Street		
Site Bldg:			
Site Pobox:			

<i>Map Key</i>	<i>Number of Records</i>	<i>Direction/ Distance (m)</i>	<i>Elev/Diff (m)</i>	<i>Site</i>	<i>DB</i>
Province In:		ONTARIO			
Site Adrs2:					
Site City:		Ottawa			
Province Out:					
Site Postal Code:		K1S 3L9			
Site Country:		Canada			
Co Official:		Steve Dutaud			
Co Admin:		Craig Beaton			

2017 Generator Manifest

ID:	35209	Sum Received Qty:	1304.0
Generator No:	ON3235730	Waste Class Name:	OIL SKIMMINGS & SLUDGES
Receiver Type:	030	Count Manifests:	1
Waste Char:	L	District:	201
Waste Code:	251		

2018 Generator Info

Gen No:	ON3235730	Choice of Contact:	CO_ADMIN
ID:	12905	Phone No Official:	204-989-4468 Ext.
Contaminated Fac:	N	Phone No Admin:	613 745 6471 Ext.236
MHSW Facility:	N	County Ont:	OTTAWA CARLTON (RM)
NAICS Code1:	447190	County Out:	
NAICS Code2:		District:	402
NAICS Code3:			
Gen Name:	Suncor Energy Products Partnership		
Gen Div:			
Gen Op Name:	Suncor Energy Products Partnership		
Gen Op Div:			
Site Adrs1:	140 Hickory Street		
Site Bldg:			
Site Pobox:			
Province In:	ONTARIO		
Site Adrs2:			
Site City:	Ottawa		
Province Out:			
Site Postal Code:	K1S 3L9		
Site Country:	Canada		
Co Official:	Rick Lemoine		
Co Admin:	Craig Beaton		

2018 Generator Manifest

ID:	35053	Sum Received Qty:	60.0
Generator No:	ON3235730	Waste Class Name:	LIGHT FUELS
Receiver Type:	035	Count Manifests:	1
Waste Char:	L	District:	305
Waste Code:	221		

2019 Generator Info

Gen No:	ON3235730	Choice of Contact:	CO_ADMIN
ID:	12659	Phone No Official:	204-989-4468 Ext.
Contaminated Fac:	N	Phone No Admin:	905-632-5939 Ext.263
MHSW Facility:	N	County Ont:	OTTAWA CARLTON (RM)
NAICS Code1:	447190	County Out:	
NAICS Code2:		District:	402
NAICS Code3:			
Gen Name:	Suncor Energy Products Partnership		
Gen Div:			
Gen Op Name:	Suncor Energy Products Partnership		

Map Key	Number of Records	Direction/ Distance (m)	Elev/Diff (m)	Site	DB
Gen Op Div:					
Site Adrs1:		140 Hickory Street			
Site Bldg:					
Site Pobox:					
Province In:		ONTARIO			
Site Adrs2:					
Site City:		Ottawa			
Province Out:					
Site Postal Code:		K1S 3L9			
Site Country:		Canada			
Co Official:		Rick Lemoine			
Co Admin:		Siratha Chhan			

2019 Generator Manifest

ID:	34312	Sum Received Qty:	280.0
Generator No:	ON3235730	Waste Class Name:	LIGHT FUELS
Receiver Type:	035	Count Manifests:	2
Waste Char:	L	District:	306
Waste Code:	221		

2020 Generator Info

Gen No:	ON3235730	Choice of Contact:	CO_ADMIN
ID:	12315	Phone No Official:	204-989-4468 Ext.
Contaminated Fac:	N	Phone No Admin:	905-632-5939 Ext.263
MHSW Facility:	N	County Ont:	OTTAWA CARLTON (RM)
NAICS Code1:	447190	County Out:	
NAICS Code2:		District:	402
NAICS Code3:			
Gen Name:	Suncor Energy Products Partnership		
Gen Div:			
Gen Op Name:	Suncor Energy Products Partnership		
Gen Op Div:			
Site Adrs1:	140 Hickory Street		
Site Bldg:			
Site Pobox:			
Province In:	ONTARIO		
Site Adrs2:			
Site City:	Ottawa		
Province Out:			
Site Postal Code:	K1S 3L9		
Site Country:	Canada		
Co Official:	Rick Lemoine		
Co Admin:	Siratha Chhan		

2021 Generator Info

Gen No:	ON3235730	Choice of Contact:	CO_ADMIN
ID:	12143	Phone No Official:	647-455-1723 Ext.
Contaminated Fac:	N	Phone No Admin:	905-632-5939 Ext.263
MHSW Facility:	N	County Ont:	OTTAWA CARLTON (RM)
NAICS Code1:	447190	County Out:	
NAICS Code2:		District:	402
NAICS Code3:			
Gen Name:	Suncor Energy Products Partnership		
Gen Div:			
Gen Op Name:	Suncor Energy Products Partnership		
Gen Op Div:			
Site Adrs1:	140 Hickory Street		
Site Bldg:			
Site Pobox:			
Province In:	ONTARIO		

Map Key	Number of Records	Direction/ Distance (m)	Elev/Diff (m)	Site	DB
Site Adrs2: Site City: Ottawa Province Out: Site Postal Code: K1S 3L9 Site Country: Canada Co Official: Monika Eby Co Admin: Siratha Chhan					
<u>2021 Generator Manifest</u>					
ID: 31952 Sum Received Qty: 10381.0 Generator No: ON3235730 Waste Class Name: LIGHT FUELS Receiver Type: 035 Count Manifests: 2 Waste Char: L District: 305 Waste Code: 221					
69	13 of 13	SE/239.6	63.8 / -4.11	Suncor Energy Inc. 140 HICKORY ST ON OTTAWA ON	RSC
RSC No: 50525 X: -75.71050743711506 RA No: Y: 45.39779110504319 Status: FILED Latitude: 45.39779111 Filing Date: Longitude: -75.71050744 Date Ack: UTM Coordinates: Date Returned: Latitude Longitude: Approval Date: May 8, 2009 Accuracy Estimate: Cert Date: Measurement Method: Cert Prop Use No: Mailing Address: Curr Property Use: Telephone: Intended Prop Use: Fax: Restoration Type: Email: Soil Type: Postal Code: K1S 3L8 Criteria: Ministry District: Stratified (Y/N): MOE District: Ottawa Audit (Y/N): SWP Area Name: Rideau Valley Entire Leg Prop. (Y/N): Qual Person Name: Keith William Brown CPU Issu Sect 1686: Consultant: Business Name: Suncor Energy Inc. Address: 140 HICKORY ST ON Legal Desc: Site Pin: 04102-0133 LT Asmt Roll No: Project Type: PRE2011 Approval Type: RSC based on Phase One and Two ESAs Applicable Standards: PDF Link: https://www.accessenvironment.ene.gov.on.ca/AEWeb/ae/ViewDocument.action?documentRefID=50525					
70	1 of 4	NNW/240.3	67.9 / 0.02	BROWNS CLEANERS & TAILORS LIMITED 6 CHAMAGNE AVENUE NORTH OTTAWA ON K1R 7R7	GEN
<u>Generator Info</u>					
Generator No: ON0443200 Choice of Contact: Approval Years: 86,87 Contaminated Fac: Status: MHSW Facility: PO Box No: SIC Code: 9721 Country: Co Admin: Phone No Admin:					

Map Key	Number of Records	Direction/ Distance (m)	Elev/Diff (m)	Site	DB
---------	-------------------	-------------------------	---------------	------	----

SIC Description: POWER LAUND./CLEANERS

Waste Detail(s)

Waste Class: 241
Waste Class Name: HALOGENATED SOLVENTS

70	2 of 4	NNW/240.3	67.9 / 0.02	BROWNS CLEANERS & TAILORS LIMITED 6 CHAMPAGNE AVENUE NORTH OTTAWA ON K1R 7R7	GEN
--------------------	--------	-----------	-------------	--	-----

Generator Info

Generator No:	ON0443200	Choice of Contact:	
Approval Years:	88,89,90,97,98,99,00,01	Contaminated Fac:	
Status:		MHSW Facility:	
PO Box No:		SIC Code:	9721
Country:			
Co Admin:			
Phone No Admin:			
SIC Description:	POWER LAUND./CLEANER		

Waste Detail(s)

Waste Class: 241
Waste Class Name: HALOGENATED SOLVENTS

70	3 of 4	NNW/240.3	67.9 / 0.02	BROWNS CLEANERS & TAILORS LIMITED 06-081 6 CHAMPAGNE AVENUE NORTH OTTAWA ON K1R 7R7	GEN
--------------------	--------	-----------	-------------	---	-----

Generator Info

Generator No:	ON0443200	Choice of Contact:	
Approval Years:	92,93,94,95,96	Contaminated Fac:	
Status:		MHSW Facility:	
PO Box No:		SIC Code:	9721
Country:			
Co Admin:			
Phone No Admin:			
SIC Description:	POWER LAUND./CLEANER		

Waste Detail(s)

Waste Class: 241
Waste Class Name: HALOGENATED SOLVENTS

70	4 of 4	NNW/240.3	67.9 / 0.02	BROWNS CLEANERS & TAILORS LIMITED 6 CHAMPAGNE AVE. N. OTTAWA ON K1R 7R7	GEN
--------------------	--------	-----------	-------------	---	-----

Generator Info

Generator No:	ON9040439	Choice of Contact:	
---------------	-----------	--------------------	--

Map Key	Number of Records	Direction/ Distance (m)	Elev/Diff (m)	Site	DB
Approval Years: 02,03				Contaminated Fac:	
Status:				MHSW Facility:	
PO Box No:				SIC Code:	
Country:					
Co Admin:					
Phone No Admin:					
SIC Description:					
<u>Waste Detail(s)</u>					
Waste Class:		241			
Waste Class Name:		HALOGENATED SOLVENTS			

71	1 of 2	W/243.2	72.9 / 4.98	Conseil de ecoles publiques de l'Est de l'Ontario Louise-Arbour, 175, rue Beech Ottawa ON K1Y 3T1	GEN
--------------------	--------	---------	-------------	---	-----

Generator Info

Generator No:	ON4945494	Choice of Contact:	
Approval Years:	As of Jul 2020	Contaminated Fac:	
Status:	Registered	MHSW Facility:	
PO Box No:		SIC Code:	
Country:	Canada		
Co Admin:			
Phone No Admin:			
SIC Description:			

Waste Detail(s)

Waste Class:	146 T
Waste Class Name:	Other specified inorganic sludges, slurries or solids

Waste Detail(s)

Waste Class:	148 C
Waste Class Name:	Misc. wastes and inorganic chemicals

Waste Detail(s)

Waste Class:	263 B
Waste Class Name:	Misc. waste organic chemicals

71	2 of 2	W/243.2	72.9 / 4.98	Conseil des ecoles publiques de l'Est de l'Ontario Louise-Arbour, 175, rue Beech Ottawa ON K1Y 3T1	GEN
--------------------	--------	---------	-------------	--	-----

Generator Info

Generator No:	ON4945494	Choice of Contact:	
Approval Years:	As of Nov 2021	Contaminated Fac:	
Status:	Registered	MHSW Facility:	
PO Box No:		SIC Code:	
Country:	Canada		
Co Admin:			
Phone No Admin:			

Map Key	Number of Records	Direction/ Distance (m)	Elev/Diff (m)	Site	DB
SIC Description:					
<u>Waste Detail(s)</u>					
Waste Class:		148 C			
Waste Class Name:		Misc. wastes and inorganic chemicals			
<u>Waste Detail(s)</u>					
Waste Class:		146 T			
Waste Class Name:		Other specified inorganic sludges, slurries or solids			
<u>Waste Detail(s)</u>					
Waste Class:		263 B			
Waste Class Name:		Misc. waste organic chemicals			

72	1 of 1	NNE/244.2	65.9 / -2.05	PE4660 - 436 George Street West Ottawa ON K1S 3J1	EHS
Order No:	21110400607			Nearest Intersection:	
Status:	C			Municipality:	
Report Type:	Standard Report			Client Prov/State:	ON
Report Date:	09-NOV-21			Search Radius (km):	.25
Date Received:	04-NOV-21			X:	-75.7115572
Previous Site Name:				Y:	45.4014341
Lot/Building Size:					
Additional Info Ordered:					

73	1 of 1	ESE/246.6	62.9 / -5.05	END OF ADELIN ST AT RAILWAY Ottawa ON	WWIS
Well ID:	7204971			Flowing (Y/N):	
Construction Date:				Flow Rate:	
Use 1st:	Test Hole			Data Entry Status:	
Use 2nd:				Data Src:	
Final Well Status:	Observation Wells			Date Received:	07/19/2013
Water Type:				Selected Flag:	TRUE
Casing Material:				Abandonment Rec:	
Audit No:	Z163939			Contractor:	6964
Tag:	A137231			Form Version:	7
Constructn Method:				Owner:	
Elevation (m):				County:	OTTAWA-CARLETON
Elevatn Reliability:				Lot:	
Depth to Bedrock:				Concession:	
Well Depth:				Concession Name:	
Overburden/Bedrock:				Easting NAD83:	
Pump Rate:				Northing NAD83:	
Static Water Level:				Zone:	
Clear/Cloudy:				UTM Reliability:	
Municipality:	NEPEAN TOWNSHIP				
Site Info:					

Additional Detail(s) (Map)

Bore Hole ID:	1004440352	Tag No:	A137231
Depth (m):		Contractor:	6964
Year Completed:	2013	Latitude:	45.3982995087182
Well Completed Dt:	04/29/2013	Longitude:	-75.7098110886453
Audit No:	Z163939	Point Y:	45.39829950210948

Map Key	Number of Records	Direction/ Distance (m)	Elev/Diff (m)	Site	DB
Path:				Point X:	-75.70981092725081
<u>Bore Hole Information</u>					
Bore Hole ID:	1004440352			Elevation:	
DP2BR:				Elevrc:	
Spatial Status:				Zone:	18
Code OB:				East83:	444445.00
Code OB Desc:				North83:	5027443.00
Open Hole:				Org CS:	UTM83
Cluster Kind:				UTMRC:	4
Date Completed:	04/29/2013			UTMRC Desc:	margin of error : 30 m - 100 m
Remarks:				Location Method:	wwr
Location Method Desc:	on Water Well Record				
Elevrc Desc:					
Location Source Date:					
Improvement Location Source:					
Improvement Location Method:					
Source Revision Comment:					
Supplier Comment:					
<u>Annular Space/Abandonment Sealing Record</u>					
Plug ID:	1004863485				
Layer:	1				
Plug From:	0.0				
Plug To:	1.75				
Plug Depth UOM:	m				
<u>Annular Space/Abandonment Sealing Record</u>					
Plug ID:	1004863488				
Layer:	4				
Plug From:					
Plug To:					
Plug Depth UOM:	m				
<u>Annular Space/Abandonment Sealing Record</u>					
Plug ID:	1004863490				
Layer:	2				
Plug From:	5.599999904632568				
Plug To:	9.300000190734863				
Plug Depth UOM:	m				
<u>Annular Space/Abandonment Sealing Record</u>					
Plug ID:	1004863487				
Layer:	3				
Plug From:	3.809999942779541				
Plug To:	9.300000190734863				
Plug Depth UOM:	m				
<u>Annular Space/Abandonment Sealing Record</u>					
Plug ID:	1004863489				

<i>Map Key</i>	<i>Number of Records</i>	<i>Direction/ Distance (m)</i>	<i>Elev/Diff (m)</i>	<i>Site</i>	<i>DB</i>
Layer:	1				
Plug From:	0.0				
Plug To:	6.099999904632568				
Plug Depth UOM:	m				
<u>Annular Space/Abandonment Sealing Record</u>					
Plug ID:	1004863486				
Layer:	2				
Plug From:	1.75				
Plug To:	3.809999942779541				
Plug Depth UOM:	m				
<u>Method of Construction & Well Use</u>					
Method Construction ID:	1004863484				
Method Construction Code:	7				
Method Construction:	Diamond				
Other Method Construction:					
<u>Pipe Information</u>					
Pipe ID:	1004863476				
Casing No:	0				
Comment:					
Alt Name:					
<u>Construction Record - Casing</u>					
Casing ID:	1004863481				
Layer:	1				
Material:	5				
Open Hole or Material:	PLASTIC				
Depth From:	0.0				
Depth To:	6.099999904632568				
Casing Diameter:	3.5				
Casing Diameter UOM:	cm				
Casing Depth UOM:	m				
<u>Construction Record - Screen</u>					
Screen ID:	1004863482				
Layer:	1				
Slot:	10				
Screen Top Depth:	6.099999904632568				
Screen End Depth:	9.300000190734863				
Screen Material:	5				
Screen Depth UOM:	m				
Screen Diameter UOM:	cm				
Screen Diameter:	4.099999904632568				
<u>Water Details</u>					
Water ID:	1004863480				
Layer:	1				
Kind Code:					
Kind:					
Water Found Depth:	3.299999952316284				
Water Found Depth UOM:	m				

Map Key	Number of Records	Direction/ Distance (m)	Elev/Diff (m)	Site	DB
<u>Hole Diameter</u>					
Hole ID:		1004863478			
Diameter:		7.0			
Depth From:		0.0			
Depth To:		4.110000133514404			
Hole Depth UOM:		m			
Hole Diameter UOM:		cm			
<u>Hole Diameter</u>					
Hole ID:		1004863479			
Diameter:		5.699999809265137			
Depth From:		4.110000133514404			
Depth To:		9.300000190734863			
Hole Depth UOM:		m			
Hole Diameter UOM:		cm			
74	1 of 1	SW/248.1	71.9 / 3.95	Industrial Timber Structures 267 Bayswater Ave Ottawa ON K1Y 2G9	SCT
Established:					
Plant Size (ft²):					
Employment:		1			
--Details--					
Description:		Structural Wood Product Manufacturing			
SIC/NAICS Code:		321215			
Description:		All Other Miscellaneous Wood Product Manufacturing			
SIC/NAICS Code:		321999			
75	1 of 1	NNE/248.5	65.9 / -2.05	UNIVERSITY OF OTTAWA UNIVERSITY OF OTTAWA 32 GEORGES GLINSKI OTTAWA CITY ON	SPL
Ref No:	6352			Municipality No: 20101	
Year:				Nature of Damage:	
Incident Dt:	7/9/1988			Discharger Report:	
Dt MOE Arvl on Scn:				Material Group:	
MOE Reported Dt:	7/10/1988			Impact to Health:	
Dt Document Closed:				Agency Involved:	
Site No:					
MOE Response:					
Site County/District:					
Site Geo Ref Meth:					
Site District Office:					
Nearest Watercourse:					
Site Name:					
Site Address:					
Site Region:					
Site Municipality:		OTTAWA CITY			
Site Lot:					
Site Conc:					
Site Geo Ref Accu:					
Site Map Datum:					
Northing:					
Easting:					

Map Key	Number of Records	Direction/ Distance (m)	Elev/Diff (m)	Site	DB
Entity Operating Name:					
Client Name:					
Client Type:					
Source Type:					
		Incident Cause: PROCESS UPSET			
Incident Preceding Spill:					
		Incident Reason: MATERIAL FAILURE			
		Incident Summary: UNIVERSITY OF OTTAWA - SULFURIC ANHYDRIDE VENTED TO ATMOSPHERE			
Environment Impact:					
Health Env Consequence:					
Nature of Impact:					
Contaminant Qty:					
Contaminant Qty 1:					
Contaminant Unit:					
Contaminant Code:					
Contaminant Name:					
Contaminant Limit 1:					
Contam Limit Freq 1:					
Contaminant UN No 1:					
		Receiving Medium: AIR			
Activity Preceding Spill:					
Property 2nd Watershed:					
Property Tertiary Watershed:					
Sector Type:					
SAC Action Class:					
Call Report Locatn Geodata:					
Time Reported:					
System Facility Address:					

Unplottable Summary

Total: **18** Unplottable sites

DB	Company Name/Site Name	Address	City	Postal
CA	OTTAWA CITY	GEORGE STREET	OTTAWA CITY ON	
CA	CITY	BREEZEHILL AVE.	OTTAWA CITY ON	
CA	Ward 14 - Somerset	Adeline Street (CP Railway to Rochester Street)	Ottawa ON	
CA	Ward 14 - Somerset	Adeline Street (CP Railway to Rochester Street)	Ottawa ON	
CA	OTTAWA CITY	BAYSWATER AVE.	OTTAWA CITY ON	
CA	OTTAWA CITY	BAYSWATER AVE.	OTTAWA CITY ON	
ECA	City of Ottawa	Varies Loretta Avenue North ROW	Ottawa ON	K2H 5E3
ECA	City of Ottawa	Loretta Ave S	Ottawa ON	K2G 6J8
EHS		0 Loretta Avenue	n/a ON	
EHS		0 Breezehill Avenue	n/a ON	
GEN	City of Ottawa Realty Services	Hickory Street, City Right of Way	Ottawa ON	K1S 3L8
GEN	City of Ottawa	Hickory Street, City Right of Way	Ottawa ON	K1S 3L8
GEN	City of Ottawa	Hickory Street, City Right of Way	Ottawa ON	K1S 3L8
GEN	City of Ottawa	Hickory Street, City Right of Way	Ottawa ON	K1S 3L8
GEN	City of Ottawa	Hickory Street, City Right of Way	Ottawa ON	K1S 3L8
GEN	City of Ottawa Realty Services	Hickory Street, City Right of Way	Ottawa ON	K1S 3L8
GEN	City of Ottawa	Hickory Street, City Right of Way	Ottawa ON	
GEN	City of Ottawa Realty Services	Hickory Street, City Right of Way	Ottawa ON	K1S 3L8

Unplottable Report

Site: OTTAWA CITY
GEORGE STREET OTTAWA CITY ON

Database:
CA

Certificate #: 3-0630-87-
Application Year: 87
Issue Date: 5/15/1987
Approval Type: Municipal sewage
Status: Approved
Application Type:
Client Name:
Client Address:
Client City:
Client Postal Code:
Project Description:
Contaminants:
Emission Control:

Site: CITY
BREEZEHILL AVE. OTTAWA CITY ON

Database:
CA

Certificate #: 3-1423-85-006
Application Year: 85
Issue Date: 11/22/85
Approval Type: Municipal sewage
Status: Approved
Application Type:
Client Name:
Client Address:
Client City:
Client Postal Code:
Project Description:
Contaminants:
Emission Control:

Site: Ward 14 - Somerset
Adeline Street (CP Railway to Rochester Street) Ottawa ON

Database:
CA

Certificate #: 4648-5ATKNZ
Application Year: 02
Issue Date: 6/7/02
Approval Type: Municipal & Private water
Status: Approved
Application Type: New Certificate of Approval
Client Name: City of Ottawa
Client Address: 1495 Heron Road, Building M
Client City: Ottawa
Client Postal Code: K1V 6A6
Project Description: Approval is sought for the construction of watermains on Adeline Street.
Contaminants:
Emission Control:

Site: Ward 14 - Somerset
Adeline Street (CP Railway to Rochester Street) Ottawa ON

Database:
CA

Certificate #: 7553-5ATL6P
Application Year: 02

Issue Date: 6/7/02
Approval Type: Municipal & Private sewage
Status: Approved
Application Type: New Certificate of Approval
Client Name: City of Ottawa
Client Address: 1495 Heron Road, Building M
Client City: Ottawa
Client Postal Code: K1V 6A6
Project Description: Approval is sought for the construction of combined sewers on Adeline Street.
Contaminants:
Emission Control:

Site: OTTAWA CITY
BAYSWATER AVE. OTTAWA CITY ON

Database:
CA

Certificate #: 3-1076-89-
Application Year: 89
Issue Date: 6/15/1989
Approval Type: Municipal sewage
Status: Approved
Application Type:
Client Name:
Client Address:
Client City:
Client Postal Code:
Project Description:
Contaminants:
Emission Control:

Site: OTTAWA CITY
BAYSWATER AVE. OTTAWA CITY ON

Database:
CA

Certificate #: 7-0907-89-
Application Year: 89
Issue Date: 6/15/1989
Approval Type: Municipal water
Status: Approved
Application Type:
Client Name:
Client Address:
Client City:
Client Postal Code:
Project Description:
Contaminants:
Emission Control:

Site: City of Ottawa
Varies Loretta Avenue North ROW Ottawa ON K2H 5E3

Database:
ECA

Approval No: 5459-CQTNMV
Approval Date: April 14, 2023
Status: Approved
Record Type: ECA
Link Source: IDS
SWP Area Name: Rideau Valley
Approval Type: ECA-MUNICIPAL AND PRIVATE SEWAGE WORKS
Project Type: MUNICIPAL AND PRIVATE SEWAGE WORKS
Business Name: City of Ottawa
Address: Varies Loretta Avenue North ROW
Full Address:
Full PDF Link: <https://www.accessenvironment.ene.gov.on.ca/instruments/3710-CQBMJK-14.pdf>
PDF Site Location: Laurel Street and Loretta Avenue North
City of Ottawa, Ontario

MOE District: Ottawa
City:
Longitude:
Latitude:
Geometry X: -8434101.1823999994
Geometry Y: 5676579.6894000024

Site: City of Ottawa
Loretta Ave S Ottawa ON K2G 6J8

Database:
ECA

Approval No: 5890-AMNKLN
Approval Date: 2017-05-26
Status: Approved
Record Type: ECA
Link Source: IDS
SWP Area Name:
Approval Type: ECA-MUNICIPAL AND PRIVATE SEWAGE WORKS
Project Type: MUNICIPAL AND PRIVATE SEWAGE WORKS
Business Name: City of Ottawa
Address: Loretta Ave S
Full Address:
Full PDF Link: <https://www.accessenvironment.ene.gov.on.ca/instruments/3304-ALSJ4A-14.pdf>
PDF Site Location:

MOE District:
City:
Longitude:
Latitude:
Geometry X:
Geometry Y:

Site: 0 Loretta Avenue n/a ON

Database:
EHS

Order No: 20080226021w
Status: C
Report Type: Online Mapless
Report Date: 2/26/2008
Date Received: 2/26/2008
Previous Site Name:
Lot/Building Size:
Additional Info Ordered:

Nearest Intersection:
Municipality:
Client Prov/State: ON
Search Radius (km): 0.25
X: 0
Y: 0

Site: 0 Breezehill Avenue n/a ON

Database:
EHS

Order No: 20080226017w
Status: C
Report Type: Online Mapless
Report Date: 2/26/2008
Date Received: 2/26/2008
Previous Site Name:
Lot/Building Size:
Additional Info Ordered:

Nearest Intersection:
Municipality:
Client Prov/State: ON
Search Radius (km): 0.25
X: 0
Y: 0

Site: City of Ottawa Realty Services
Hickory Street, City Right of Way Ottawa ON K1S 3L8

Database:
GEN

Generator Info

Generator No: ON7789450
Approval Years: As of Jul 2020
Status: Registered
PO Box No:
Country: Canada
Co Admin:
Phone No Admin:
SIC Description:

Choice of Contact:
Contaminated Fac:
MHSW Facility:
SIC Code:

Waste Detail(s)

Waste Class: 221 L
Waste Class Name: Light fuels

Site: City of Ottawa

Database:
GEN

Generator Info

Generator No:	ON7789450	Choice of Contact:	CO_OFFICIAL
Approval Years:	2015	Contaminated Fac:	Yes
Status:		MHSW Facility:	No
PO Box No:		SIC Code:	913910
Country:	Canada		
Co Admin:			
Phone No Admin:			
SIC Description:	913910		

Waste Detail(s)

Waste Class: 221
Waste Class Name: LIGHT FUELS

Site: City of Ottawa
Hickory Street, City Right of Way Ottawa ON K1S 3L8

Database:
GEN

Generator Info

Generator No:	ON7789450	Choice of Contact:	CO_OFFICIAL
Approval Years:	2014	Contaminated Fac:	Yes
Status:		MHSW Facility:	No
PO Box No:		SIC Code:	913910
Country:	Canada		
Co Admin:			
Phone No Admin:			
SIC Description:	913910		

Waste Detail(s)

Waste Class: 221
Waste Class Name: LIGHT FUELS

Site: City of Ottawa
Hickory Street, City Right of Way Ottawa ON K1S 3L8

Database:
GEN

Generator Info

Generator No:	ON7789450	Choice of Contact:	CO_OFFICIAL
Approval Years:	2016	Contaminated Fac:	Yes
Status:		MHSW Facility:	No
PO Box No:		SIC Code:	913910
Country:	Canada		
Co Admin:			
Phone No Admin:			
SIC Description:	913910		

Waste Detail(s)

Waste Class: 221
Waste Class Name: LIGHT FUELS

Site: City of Ottawa
Hickory Street, City Right of Way Ottawa ON K1S 3L8

Database:
GEN

Generator Info

Generator No: ON7789450
Approval Years: As of Oct 2022
Status: Registered
PO Box No:
Country: Canada
Co Admin:
Phone No Admin:
SIC Description:

Choice of Contact:
Contaminated Fac:
MHSW Facility:
SIC Code:

Waste Detail(s)

Waste Class: 221 L
Waste Class Name: LIGHT FUELS

2017 Generator Info

Gen No: ON7789450
ID: 30435
Contaminated Fac: Y
MHSW Facility: N
NAICS Code1: 913910
NAICS Code2:
NAICS Code3:
Gen Name: City of Ottawa
Gen Div: Realty Services
Gen Op Name: City of Ottawa
Gen Op Div:
Site Adrs1: Hickory Street, City Right of Way
Site Bldg:
Site Pobox:
Province In: ONTARIO
Site Adrs2:
Site City: Ottawa
Province Out:
Site Postal Code: K1S 3L8
Site Country: Canada
Co Official: Richard G Barker
Co Admin:

Choice of Contact: CO_OFFICIAL
Phone No Official: 613-580-2424 Ext.12567
Phone No Admin:
County Ont: OTTAWA CARLTON (RM)
County Out:
District: 402

2018 Generator Info

Gen No: ON7789450
ID: 30996
Contaminated Fac: Y
MHSW Facility: N
NAICS Code1: 913910
NAICS Code2:
NAICS Code3:
Gen Name: City of Ottawa
Gen Div: Realty Services
Gen Op Name: City of Ottawa
Gen Op Div:
Site Adrs1: Hickory Street, City Right of Way
Site Bldg:
Site Pobox:
Province In: ONTARIO
Site Adrs2:
Site City: Ottawa
Province Out:
Site Postal Code: K1S 3L8
Site Country: Canada
Co Official: Richard G Barker
Co Admin:

Choice of Contact: CO_OFFICIAL
Phone No Official: 613-580-2424 Ext.12567
Phone No Admin:
County Ont: OTTAWA CARLTON (RM)
County Out:
District: 402

2019 Generator Info

Gen No:	ON7789450	Choice of Contact:	CO_OFFICIAL
ID:	31329	Phone No Official:	613-580-2424 Ext.12567
Contaminated Fac:	Y	Phone No Admin:	
MHSW Facility:	N	County Ont:	OTTAWA CARLTON (RM)
NAICS Code1:	913910	County Out:	
NAICS Code2:		District:	402
NAICS Code3:			
Gen Name:	City of Ottawa		
Gen Div:	Realty Services		
Gen Op Name:	City of Ottawa		
Gen Op Div:			
Site Adrs1:	Hickory Street, City Right of Way		
Site Bldg:			
Site Pobox:			
Province In:	ONTARIO		
Site Adrs2:			
Site City:	Ottawa		
Province Out:			
Site Postal Code:	K1S 3L8		
Site Country:	Canada		
Co Official:	Richard G Barker		
Co Admin:			

2020 Generator Info

Gen No:	ON7789450	Choice of Contact:	CO_OFFICIAL
ID:	31041	Phone No Official:	613-580-2424 Ext.12567
Contaminated Fac:	Y	Phone No Admin:	
MHSW Facility:	N	County Ont:	OTTAWA CARLTON (RM)
NAICS Code1:	913910	County Out:	
NAICS Code2:		District:	402
NAICS Code3:			
Gen Name:	City of Ottawa		
Gen Div:	Realty Services		
Gen Op Name:	City of Ottawa		
Gen Op Div:			
Site Adrs1:	Hickory Street, City Right of Way		
Site Bldg:			
Site Pobox:			
Province In:	ONTARIO		
Site Adrs2:			
Site City:	Ottawa		
Province Out:			
Site Postal Code:	K1S 3L8		
Site Country:	Canada		
Co Official:	Richard G Barker		
Co Admin:			

2021 Generator Info

Gen No:	ON7789450	Choice of Contact:	CO_OFFICIAL
ID:	31717	Phone No Official:	613-580-2424 Ext.12567
Contaminated Fac:	Y	Phone No Admin:	
MHSW Facility:	N	County Ont:	OTTAWA CARLTON (RM)
NAICS Code1:	913910	County Out:	
NAICS Code2:		District:	402
NAICS Code3:			
Gen Name:	City of Ottawa		
Gen Div:	Realty Services		
Gen Op Name:	City of Ottawa		
Gen Op Div:			
Site Adrs1:	Hickory Street, City Right of Way		
Site Bldg:			
Site Pobox:			
Province In:	ONTARIO		
Site Adrs2:			

Site City: Ottawa
Province Out:
Site Postal Code: K1S 3L8
Site Country: Canada
Co Official: Richard G Barker
Co Admin:

Site: City of Ottawa Realty Services
Hickory Street, City Right of Way Ottawa ON K1S 3L8

Database:
GEN

Generator Info

Generator No: ON7789450
Approval Years: As of Nov 2021
Status: Registered
PO Box No:
Country: Canada
Co Admin:
Phone No Admin:
SIC Description:

Choice of Contact:
Contaminated Fac:
MHSW Facility:
SIC Code:

Waste Detail(s)

Waste Class: 221 L
Waste Class Name: Light fuels

Site: City of Ottawa
Hickory Street, City Right of Way Ottawa ON

Database:
GEN

Generator Info

Generator No: ON7789450
Approval Years: 2013
Status:
PO Box No:
Country:
Co Admin:
Phone No Admin:
SIC Description:

Choice of Contact:
Contaminated Fac:
MHSW Facility:
SIC Code: 913910

Waste Detail(s)

Waste Class: 221
Waste Class Name: LIGHT FUELS

Site: City of Ottawa Realty Services
Hickory Street, City Right of Way Ottawa ON K1S 3L8

Database:
GEN

Generator Info

Generator No: ON7789450
Approval Years: As of Dec 2018
Status: Registered
PO Box No:
Country: Canada
Co Admin:
Phone No Admin:
SIC Description:

Choice of Contact:
Contaminated Fac:
MHSW Facility:
SIC Code:

Waste Detail(s)

Waste Class:
Waste Class Name:

221 L
Light fuels

Appendix: Database Descriptions

Environmental Risk Information Services (ERIS) can search the following databases. The extent of historical information varies with each database and current information is determined by what is publicly available to ERIS at the time of update. **Note:** Databases denoted with " * " indicates that the database will no longer be updated. See the individual database description for more information.

Abandoned Aggregate Inventory:

Provincial

[AAGR](#)

The MAAP Program maintains a database of abandoned pits and quarries. Please note that the database is only referenced by lot and concession and city/town location. The database provides information regarding the location, type, size, land use, status and general comments.*

Government Publication Date: Sept 2002*

Aggregate Inventory:

Provincial

[AGR](#)

This database of licensed and permitted pits and quarries is maintained by the Ontario Ministry of Natural Resources and Forestry (MNR), as regulated under the Aggregate Resources Act, R.S.O. 1990. Aggregate site data has been divided into active and inactive sites. Active sites may be further subdivided into partial surrenders. In partial surrenders, defined areas of a site are inactive while the rest of the site remains active.

Government Publication Date: Up to Nov 2024

Abandoned Mine Information System:

Provincial

[AMIS](#)

The Abandoned Mines Information System contains data on known abandoned and inactive mines located on both Crown and privately held lands. The information was provided by the Ministry of Northern Development and Mines (MNDM), with the following disclaimer: "the database provided has been compiled from various sources, and the Ministry of Northern Development and Mines makes no representation and takes no responsibility that such information is accurate, current or complete". Reported information includes official mine name, status, background information, mine start/end date, primary commodity, mine features, hazards and remediation.

Government Publication Date: 1800-May 2025

Anderson's Waste Disposal Sites:

Private

[ANDR](#)

The information provided in this database was collected by examining various historical documents which aimed to characterize the likely position of former waste disposal sites from 1860 to present. The research initiative behind the creation of this database was to identify those sites that are missing from the Ontario MOE Waste Disposal Site Inventory, as well as to provide revisions and corrections to the positions and descriptions of sites currently listed in the MOE inventory. In addition to historic waste disposal facilities, the database also identifies certain auto wreckers and scrap yards that have been extrapolated from documentary sources. Please note that the data is not warranted to be complete, exhaustive or authoritative. The information was collected for research purposes only.

Government Publication Date: 1860s-Present

Aboveground Storage Tanks:

Provincial

[AST](#)

Historical listing of aboveground storage tanks made available by the Department of Natural Resources and Forestry. Includes tanks used to hold water or petroleum. This dataset has been retired as of September 25, 2014 and will no longer be updated.

Government Publication Date: May 31, 2014

Automobile Wrecking & Supplies:

Private

[AUWR](#)

This database provides an inventory of known locations that are involved in the scrap metal, automobile wrecking/recycling, and automobile parts & supplies industry. Information is provided on the company name, location and business type.

Government Publication Date: 1999-Apr 30, 2025

Borehole:

Provincial

[BORE](#)

A borehole is the generalized term for any narrow shaft drilled in the ground, either vertically or horizontally. The information here includes geotechnical investigations or environmental site assessments, mineral exploration, or as a pilot hole for installing piers or underground utilities. Information is from many sources such as the Ministry of Transportation (MTO) boreholes from engineering reports and projects from the 1950 to 1990's in Southern Ontario. Boreholes from the Ontario Geological Survey (OGS) including The Urban Geology Analysis Information System (UGAIS) and the York Peel Durham Toronto (YPDT) database of the Conservation Authority Moraine Coalition. This database will include fields such as location, stratigraphy, depth, elevation, year drilled, etc. For all water well data or oil and gas well data for Ontario please refer to WWIS and OOGW.

Government Publication Date: 1875-Jul 2018

Certificates of Approval:

Provincial CA

This database contains the following types of approvals: Air & Noise, Industrial Sewage, Municipal & Private Sewage, Waste Management Systems and Renewable Energy Approvals. The MOE in Ontario states that any facility that releases emissions to the atmosphere, discharges contaminants to ground or surface water, provides potable water supplies, or stores, transports or disposes of waste, must have a Certificate of Approval before it can operate lawfully. Fields include approval number, business name, address, approval date, approval type and status. This database will no longer be updated, as CofA's have been replaced by either Environmental Activity and Sector Registry (EASR) or Environmental Compliance Approval (ECA). Please refer to those individual databases for any information after Oct.31, 2011.

Government Publication Date: 1985-Oct 30, 2011*

Dry Cleaning Facilities:

Federal CDRY

List of dry cleaning facilities made available by Environment and Climate Change Canada. Environment and Climate Change Canada's Tetrachloroethylene (Use in Dry Cleaning and Reporting Requirements) Regulations (SOR/2003-79) are intended to reduce releases of tetrachloroethylene to the environment from dry cleaning facilities.

Government Publication Date: Jan 2004-Dec 2023

Commercial Fuel Oil Tanks:

Provincial CFOT

Locations of commercial underground fuel oil tanks. This is not a comprehensive or complete inventory of commercial fuel tanks in the province; this listing is a copy of records of registered commercial underground fuel oil tanks obtained under Access to Public Information.

Note that the following types of tanks do not require registration: waste oil tanks in apartments, office buildings, residences, etc.; aboveground gas or diesel tanks. Records are not verified for accuracy or completeness.

Government Publication Date: Oct 2023

Chemical Manufacturers and Distributors:

Private CHEM

This database includes information from both a one time study conducted in 1992 and private source and is a listing of facilities that manufacture or distribute chemicals. The production of these chemical substances may involve one or more chemical reactions and/or chemical separation processes (i.e. fractionation, solvent extraction, crystallization, etc.).

Government Publication Date: 1999-Jan 31, 2020

Chemical Register:

Private CHM

This database includes a listing of locations of facilities within the Province or Territory that either manufacture and/or distributes chemicals.

Government Publication Date: 1999-Apr 30, 2025

Compressed Natural Gas Stations:

Private CNG

Canada has a network of public access compressed natural gas (CNG) refuelling stations. These stations dispense natural gas in compressed form at 3,000 pounds per square inch (psi), the pressure which is allowed within the current Canadian codes and standards. The majority of natural gas refuelling is located at existing retail gasoline that have a separate refuelling island for natural gas. This list of stations is made available by the Canadian Natural Gas Vehicle Alliance.

Government Publication Date: Dec 2012 -Sep 2025

Inventory of Coal Gasification Plants and Coal Tar Sites:

Provincial COAL

This inventory includes both the "Inventory of Coal Gasification Plant Waste Sites in Ontario-April 1987" and the Inventory of Industrial Sites Producing or Using Coal Tar and Related Tars in Ontario-November 1988) collected by the MOE. It identifies industrial sites that produced and continue to produce or use coal tar and other related tars. Detailed information is available and includes: facility type, size, land use, information on adjoining properties, soil condition, site operators/occupants, site description, potential environmental impacts and historic maps available. This was a one-time inventory.*

Government Publication Date: Apr 1987 and Nov 1988*

Compliance and Convictions:

Provincial CONV

This database summarizes the fines and convictions handed down by the Ontario courts beginning in 1989. Companies and individuals named here have been found guilty of environmental offenses in Ontario courts of law.

Government Publication Date: 1989-Aug 2025

Certificates of Property Use:

Provincial CPU

This is a subset taken from Ontario's Environmental Registry (EBR) database. It will include CPU's on the registry such as (EPA s. 168.6) - Certificate of Property Use.

Government Publication Date: 1994 - Sep 30, 2025

Drill Hole Database:

Provincial [DRL](#)

The Ontario Drill Hole Database (ODHD) is offered by the Province of Ontario's Ministry of Mines. The dataset contains information for over 164,000 percussion, overburden, sonic and diamond-drill holes. The presence of assay results with cutoff values for gold, silver, copper, zinc, lead, nickel and platinum group elements is noted. Drill hole data are compiled from assessment files that have been submitted to the ministry in accordance with the Ontario Mining Act (OMA). Source assessment file numbers are captured for cross reference with the Ontario Assessment File Database (OAFD). Please note that limited data is available for southern Ontario, as it was the last area to be completed. The database was created when surveys submitted to the Ministry were converted in the Assessment File Research Image Database (AFRI) project. However, the degree of accuracy (coordinates) as to the exact location of drill holes is dependent upon the source document submitted. Levels of accuracy used to locate holes are: centering on the mining claim; a sketch of the mining claim; a 1:50,000 map; a detailed company map; or from submitted a "Report of Work".

Government Publication Date: 1886 - Jul 2025

Delisted Fuel Tanks:

Provincial [DTNK](#)

List of fuel storage tank sites that were once found in - and have since been removed from - the list of fuel storage tanks made available by the regulatory agency under Access to Public Information.

Government Publication Date: Oct 2023

Environmental Activity and Sector Registry:

Provincial [EASR](#)

On October 31, 2011, a smarter, faster environmental approvals system came into effect in Ontario. The EASR allows businesses to register certain activities with the ministry, rather than apply for an approval. The registry is available for common systems and processes, to which preset rules of operation can be applied. The EASR is currently available for: heating systems, standby power systems and automotive refinishing. Businesses whose activities aren't subject to the EASR may apply for an ECA (Environmental Compliance Approval), Please see our ECA database.

Government Publication Date: Oct 2011 - Oct 31, 2025

Environmental Registry:

Provincial [EBR](#)

The Environmental Registry lists proposals, decisions and exceptions regarding policies, Acts, instruments, or regulations that could significantly affect the environment. Through the Registry, thirteen provincial ministries notify the public of upcoming proposals and invite their comments. For example, if a local business is requesting a permit, license, or certificate of approval to release substances into the air or water; these are notified on the registry. Data includes: Approval for discharge into the natural environment other than water (i.e. Air) - EPA s. 9, Approval for sewage works - OWRA s. 53(1), and EPA s. 27 - Approval for a waste disposal site. For information regarding Permit to Take Water (PTTW), Certificate of Property Use (CPU) and (ORD) Orders please refer to those individual databases.

Government Publication Date: 1994 - Oct 31, 2025

Environmental Compliance Approval:

Provincial [ECA](#)

On October 31, 2011, a smarter, faster environmental approvals system came into effect in Ontario. In the past, a business had to apply for multiple approvals (known as certificates of approval) for individual processes and pieces of equipment. Today, a business either registers itself, or applies for a single approval, depending on the types of activities it conducts. Businesses whose activities aren't subject to the EASR may apply for an ECA. A single ECA addresses all of a business's emissions, discharges and wastes. Separate approvals for air, noise and waste are no longer required. This database will also include Renewable Energy Approvals. For certificates of approval prior to Nov 1st, 2011, please refer to the CA database. For all Waste Disposal Sites please refer to the WDS database.

Government Publication Date: Oct 2011 - Oct 31, 2025

Environmental Effects Monitoring:

Federal [EEM](#)

The Environmental Effects Monitoring program assesses the effects of effluent from industrial or other sources on fish, fish habitat and human usage of fisheries resources. Since 1992, pulp and paper mills have been required to conduct EEM studies under the Pulp and Paper Effluent Regulations. This database provides information on the mill name, geographical location and sub-lethal toxicity data.

Government Publication Date: 1992-2007*

ERIS Historical Searches:

Private [EHS](#)

ERIS has compiled a database of all environmental risk reports completed since March 1999. Available fields for this database include: site location, date of report, type of report, and search radius. As per all other databases, the ERIS database can be referenced on both the map and "Statistical Profile" page.

Government Publication Date: 1999-Aug 31, 2025

Environmental Issues Inventory System:

Federal [EIIS](#)

The Environmental Issues Inventory System was developed through the implementation of the Environmental Issues and Remediation Plan. This plan was established to determine the location and severity of contaminated sites on inhabited First Nation reserves, and where necessary, to remediate those that posed a risk to health and safety; and to prevent future environmental problems. The EIIS provides information on the reserve under investigation, inventory number, name of site, environmental issue, site action (Remediation, Site Assessment), and date investigation completed.

Government Publication Date: 1992-2001*

Emergency Management Historical Event:

Provincial **EMHE**

List of locations of historical occurrences of emergency events, including those assigned to the Ministry of Natural Resources by Order-In-Council (OIC) under the Emergency Management and Civil Protection Act, as well as events where MNR provided requested emergency response assistance. Many of these events will have involved community evacuations, significant structural loss, and/or involvement of MNR emergency response staff. These events fall into one of ten (10) type categories: Dam Failure; Drought / Low Water; Erosion; Flood; Forest Fire; Soil and Bedrock Instability; Petroleum Resource Center Event, EMO Requested Assistance, Continuity of Operations Event, Other Requested Assistance. EMHE record details are reproduced by ERIS under License with the Ontario Ministry of Natural Resources © Queen's Printer for Ontario, 2017.

Government Publication Date: Apr 30, 2022

Environmental Offenders Registry:

Federal **EOR**

The Environmental Offenders Registry, enforced by Environment and Climate Change Canada and Parks Canada, tracks corporations convicted under specific federal environmental laws. The registry includes corporate convictions resulting from court proceedings. Court prosecutions are one of several enforcement measures used when violations or potential violations are detected. Other measures like tickets, warning letters, or compliance orders may also be employed to restore compliance. Although not affected by the Environmental Enforcement Act, convictions obtained by Environment and Climate Change Canada under the Species at Risk Act and the Pollution Prevention Provisions of the Fisheries Act are also included.

Government Publication Date: Mar 31, 2025

Environmental Penalty Annual Report:

Provincial **EPAR**

This database contains data from Ontario's annual environmental penalty report published by the Ministry of the Environment, Conservation and Parks (MECP). These reports provide information on environmental penalties for land or water violations issued to companies in one of the nine industrial sectors covered by the Municipal Industrial Strategy for Abatement (MISA) regulations.

Government Publication Date: Jan 1, 2011 - Dec 31, 2024

Excess Soil Registry:

Provincial **ESNR**

The Excess Soil Registry is made available by the Resource Productivity and Recovery Authority (RPPRA). Excess soil is soil dug up mainly during construction and excavation activities that must be removed from the development site because it cannot or will not be reused. The Minister of the Environment, Conservation and Parks directed the RPPRA to establish and maintain the Excess Soil Registry, enabling regulated parties to comply with registration and filing notice requirements, the ministry to access data, and the public to view information from those filings. From January 1, 2023, construction and development project leaders, as well as operators and owners of soil Reuse Sites, and Residential Development Soil Depot sites, must file notices detailing how excess soil is reused and disposed of in compliance with Ontario's Excess Soil Regulation.

Government Publication Date: Aug 31, 2025

List of Expired Fuels Safety Facilities:

Provincial **EXP**

List of facilities and tanks for which there was once a fuel registration. This is not a comprehensive or complete inventory of expired tanks/tank facilities in the province; this listing is a copy of previously registered tanks and facilities obtained under Access to Public Information. Includes private fuel outlets, bulk plants, fuel oil tanks, gasoline stations, marinas, propane filling stations, liquid fuel tanks, piping systems, etc; includes tanks which have been removed from the ground.

Notes: registration was not required for private fuel underground/aboveground storage tanks prior to January 1990, nor for furnace oil tanks prior to May 1, 2002; registration is not required for waste oil tanks in apartments, office buildings, residences, etc., or aboveground gas or diesel tanks. Records are not verified for accuracy or completeness.

Government Publication Date: Oct 2023

Federal Convictions:

Federal **FCON**

Environment Canada maintains a database referred to as the "Environmental Registry" that details prosecutions under the Canadian Environmental Protection Act (CEPA) and the Fisheries Act (FA). Information is provided on the company name, location, charge date, offence and penalty.

Government Publication Date: 1988-Jun 2007*

Contaminated Sites on Federal Land:

Federal **FCS**

The Federal Contaminated Sites Inventory includes information on known federal contaminated sites under the custodianship of departments, agencies and consolidated Crown corporations as well as those that are being or have been investigated to determine whether they have contamination arising from past use that could pose a risk to human health or the environment. The inventory also includes non-federal contaminated sites for which the Government of Canada has accepted some or all financial responsibility. It does not include sites where contamination has been caused by, and which are under the control of, enterprise Crown corporations, private individuals, firms or other levels of government. Includes fire training sites and sites at which Per- and Polyfluoroalkyl Substances (PFAS) are a concern.

Government Publication Date: Jun 2000-Sep 2025

Fisheries & Oceans Fuel Tanks:

Federal **FOFT**

Fisheries & Oceans Canada maintains an inventory of aboveground & underground fuel storage tanks located on Fisheries & Oceans property or controlled by DFO. Our inventory provides information on the site name, location, tank owner, tank operator, facility type, storage tank location, tank contents & capacity, and date of tank installation.

Government Publication Date: 1964-Sep 2019

Federal Identification Registry for Storage Tank Systems (FIRSTS):

Federal

FRST

A list of federally regulated Storage tanks from the Federal Identification Registry for Storage Tank Systems (FIRSTS). FIRSTS is Environment and Climate Change Canada's database of storage tank systems subject to the Storage Tank for Petroleum Products and Allied Petroleum Products Regulations. The main objective of the Regulations is to prevent soil and groundwater contamination from storage tank systems located on federal and aboriginal lands. Storage tank systems that do not have a valid identification number displayed in a readily visible location on or near the storage tank system may be refused product delivery.

Government Publication Date: Oct 31, 2021

Fuel Storage Tank:

Provincial

FST

List of registered private and retail fuel storage tanks. This is not a comprehensive or complete inventory of private and retail fuel storage tanks in the province; this listing is a copy of registered private and retail fuel storage tanks, obtained under Access to Public Information.

Notes: registration was not required for private fuel underground/aboveground storage tanks prior to January 1990, nor for furnace oil tanks prior to May 1, 2002; registration is not required for waste oil tanks in apartments, office buildings, residences, etc., or aboveground gas or diesel tanks. Records are not verified for accuracy or completeness.

Government Publication Date: Oct 2023

Fuel Storage Tank - Historic:

Provincial

FSTH

The Fuels Safety Branch of the Ontario Ministry of Consumer and Commercial Relations maintained a database of all registered private fuel storage tanks. Public records of private fuel storage tanks are only available since the registration became effective in September 1989. This information is now collected by the Technical Standards and Safety Authority.

Government Publication Date: Pre-Jan 2010*

Ontario Regulation 347 Waste Generators Summary:

Provincial

GEN

Regulation 347 of the Ontario EPA defines a waste generation site as any site, equipment and/or operation involved in the production, collection, handling and/or storage of regulated wastes. A generator of regulated waste is required to register the waste generation site and each waste produced, collected, handled, or stored at the site. This database contains the registration number, company name and address of registered generators including the types of hazardous wastes generated. It includes data on waste generating facilities such as: drycleaners, waste treatment and disposal facilities, machine shops, electric power distribution etc. This information is a summary of all years from 1986 including the most currently available data. As of January 1, 2023, businesses and institutions subject to the amended Reg. 347: General – Waste Management are required to report their activities and pay fees through Resource Productivity & Recovery Authority (RPRA) online Hazardous Waste Program Registry (HWPR) rather than the Hazardous Waste Information Network (HWIN) system previously operated by the Ministry of the Environment, Conservation and Parks (MECP). Some records may contain, within the company name, the phrase "See & Use..." followed by a series of letters and numbers. This occurs when one company is amalgamated with or taken over by another registered company. The number listed as "See & Use", refers to the new ownership and the other identification number refers to the original ownership. This phrase serves as a link between the 2 companies until operations have been fully transferred.

Government Publication Date: 1986-Mar 31, 2025

Greenhouse Gas Emissions from Large Facilities:

Federal

GHG

List of greenhouse gas emissions from large facilities made available by Environment Canada. Greenhouse gas emissions in kilotonnes of carbon dioxide equivalents (kt CO₂ eq).

Government Publication Date: 2013-Feb 2025

TSSA Historic Incidents:

Provincial

HINC

List of historic incidences of spills and leaks of diesel, fuel oil, gasoline, natural gas, propane, and hydrogen recorded by the TSSA in their previous incident tracking system. The TSSA's Fuels Safety Program administers the Technical Standards & Safety Act 2000, providing fuel-related safety services associated with the safe transportation, storage, handling and use of fuels such as gasoline, diesel, propane, natural gas and hydrogen. Under this Act, the TSSA regulates fuel suppliers, storage facilities, transport trucks, pipelines, contractors and equipment or appliances that use fuels. Records are not verified for accuracy or completeness. This is not a comprehensive or complete inventory of historical fuel spills and leaks in the province. This listing is a copy of the data captured at one moment in time and is hence limited by the record date provided here.

Government Publication Date: 2006-June 2009*

Historical Business Activity Risk:

Federal

HIST RISK

Proprietary list of sites identified as potentially having engaged in business activity that poses a higher-than-normal risk of contamination. Records originate from historical city directories, and are included in this list based on broad business categories Potentially Hazardous Chemical Users and Fuel and Automotive, including but not limited to Dry Cleaners and Fuel Stations, Garages, etc. Inclusion in this list does not indicate that there is or ever has been contamination; rather, sites are included in this list due to their potential for having engaged in a business activity presenting an elevated risk of contamination. The list was compiled from various city directories including BC Directories, Hendersons, Mights, Sun Directories, Vernons, and Wrights; spanning roughly 1920s through 1960 depending on information available by city.

This list is currently limited to sites as reported in the following provinces: Alberta, British Columbia, Saskatchewan.

Government Publication Date: 1920s - 1960

Indian & Northern Affairs Fuel Tanks:

Federal

IAFT

The Department of Indian & Northern Affairs Canada (INAC) maintains an inventory of aboveground & underground fuel storage tanks located on both federal and crown land. Our inventory provides information on the reserve name, location, facility type, site/facility name, tank type, material & ID number, tank contents & capacity, and date of tank installation.

Government Publication Date: 1950-Aug 2003*

Fuel Oil Spills and Leaks:

Provincial

INC

Listing of spills and leaks of diesel, fuel oil, gasoline, natural gas, propane, and hydrogen reported to the Spills Action Centre (SAC). This is not a comprehensive or complete inventory of fuel-related leaks, spills, and incidents in the province; this listing is a copy of incidents reported to the SAC, obtained under Access to Public Information. Includes incidents from fuel-related hazards such as spills, fires, and explosions. Records are not verified for accuracy or completeness.

Government Publication Date: Oct 2023

Landfill Inventory Management Ontario:

Provincial

LIMO

The Landfill Inventory Management Ontario (LIMO) database is updated every year, as the Ministry of the Environment, Conservation and Parks compiles new and updated information. Includes small and large landfills currently operating as well as those which are closed and historic. Operators of larger landfills provide landfill information for the previous operating year to the ministry for LIMO including: estimated amount of total waste received, landfill capacity, estimated total remaining landfill capacity, fill rates, engineering designs, reporting and monitoring details, size of location, service area, approved waste types, leachate of site treatment, contaminant attenuation zone and more. The small landfills include information such as site owner, site location and certificate of approval # and status.

Government Publication Date: Mar 31, 2022

Canadian Mine Locations:

Private

MINE

This information is collected from the Canadian & American Mines Handbook. The Mines database is a national database that provides over 290 listings on mines (listed as public companies) dealing primarily with precious metals and hard rocks. Listed are mines that are currently in operation, closed, suspended, or are still being developed (advanced projects). Their locations are provided as geographic coordinates (x, y and/or longitude, latitude). As of 2002, data pertaining to Canadian smelters and refineries has been appended to this database.

Government Publication Date: 1998-2009*

Mineral Occurrences:

Provincial

MNR

In the early 70's, the Ministry of Northern Development and Mines created an inventory of approximately 19,000 mineral occurrences in Ontario, in regard to metallic and industrial minerals, as well as some information on building stones and aggregate deposits. Please note that the "Horizontal Positional Accuracy" is approximately +/- 200 m. Many reference elements for each record were derived from field sketches using pace or chain/tape measurements against claim posts or topographic features in the area. The primary limiting factor for the level of positional accuracy is the scale of the source material. The testing of horizontal accuracy of the source materials was accomplished by comparing the plan metric (X and Y) coordinates of that point with the coordinates of the same point as defined from a source of higher accuracy.

Government Publication Date: 1846-Feb 2025

National Analysis of Trends in Emergencies System (NATES):

Federal

NATE

In 1974 Environment Canada established the National Analysis of Trends in Emergencies System (NATES) database, for the voluntary reporting of significant spill incidents. The data was to be used to assist in directing the work of the emergencies program. NATES ran from 1974 to 1994. Extensive information is available within this database including company names, place where the spill occurred, date of spill, cause, reason and source of spill, damage incurred, and amount, concentration, and volume of materials released.

Government Publication Date: 1974-1994*

Non-Compliance Reports:

Provincial

NCPL

The Ministry of the Environment Conservation and Parks (MECP) provides information about non-compliant discharges of contaminants to air and water that exceed legal allowable limits, from regulated industrial and municipal facilities. A reported non-compliance failure may be in regard to a Control Order, Certificate of Approval, Sectoral Regulation or specific regulation/act. MECP publicly releases the Environmental Compliance Report (ECR) on the Ontario Data Catalogue. In Ontario, all facilities with regulated wastewater discharges or air emissions under the Ontario Water Resources Act and the Environmental Protection Act must monitor and report any cases where approved operating limits have been exceeded.

Government Publication Date: Dec 31, 2023

National Defense & Canadian Forces Fuel Tanks:

Federal

NDFT

The Department of National Defense and the Canadian Forces maintains an inventory of all aboveground & underground fuel storage tanks located on DND lands. Our inventory provides information on the base name, location, tank type & capacity, tank contents, tank class, date of tank installation, date tank last used, and status of tank as of May 2001. This database will no longer be updated due to the new National Security protocols which have prohibited any release of this database.

Government Publication Date: Up to May 2001*

National Defense & Canadian Forces Spills:

Federal

NDSP

The Department of National Defense and the Canadian Forces maintains an inventory of spills to land and water. All spill sites have been classified under the "Transportation of Dangerous Goods Act - 1992". Our inventory provides information on the facility name, location, spill ID #, spill date, type of spill, as well as the quantity of substance spilled & recovered.

Government Publication Date: Mar 1999-Nov 2023

National Defence & Canadian Forces Waste Disposal Sites:

Federal

NDWD

The Department of National Defence and the Canadian Forces maintains an inventory of waste disposal sites located on DND lands. Where available, our inventory provides information on the base name, location, type of waste received, area of site, depth of site, year site opened/closed and status.

Government Publication Date: 2001-Apr 2007*

National Energy Board Pipeline Incidents:

Federal

NEBI

Locations of pipeline incidents from 2008 to present, made available by the Canada Energy Regulator (CER) - previously the National Energy Board (NEB). Includes incidents reported under the Onshore Pipeline Regulations and the Processing Plant Regulations related to pipelines under federal jurisdiction, does not include incident data related to pipelines under provincial or territorial jurisdiction.

Government Publication Date: 2008-Aug 31, 2025

National Energy Board Wells:

Federal

NEBP

The NEBW database contains information on onshore & offshore oil and gas wells that are outside provincial jurisdiction(s) and are thereby regulated by the National Energy Board. Data is provided regarding the operator, well name, well ID No./UWI, status, classification, well depth, spud and release date.

Government Publication Date: 1920-Feb 2003*

National Environmental Emergencies System (NEES):

Federal

NEES

In 2000, the Emergencies program implemented NEES, a reporting system for spills of hazardous substances. For the most part, this system only captured data from the Atlantic Provinces, some from Quebec and Ontario and a portion from British Columbia. Data for Alberta, Saskatchewan, Manitoba and the Territories was not captured. However, NEES is also a repository for previous Environment Canada spill datasets. NEES is composed of the historic datasets ' or Trends ' which dates from approximately 1974 to present. NEES Trends is a compilation of historic databases, which were merged and includes data from NATES (National Analysis of Trends in Emergencies System), ARTS (Atlantic Regional Trends System), and NEES. In 2001, the Emergencies Program determined that variations in reporting regimes and requirements between federal and provincial agencies made national spill reporting and trend analysis difficult to achieve. As a consequence, the department has focused efforts on capturing data on spills of substances which fall under its legislative authority only (CEPA and FA). As such, the NEES database will be decommissioned in December 2004.

Government Publication Date: 1974-2003*

National PCB Inventory:

Federal

NPCB

Environment Canada's National PCB inventory includes information on in-use PCB containing equipment in Canada including federal, provincial and private facilities. Federal out-of-service PCB containing equipment and PCB waste owned by the federal government or by federally regulated industries such as airlines, railway companies, broadcasting companies, telephone and telecommunications companies, pipeline companies, etc. are also listed. Although it is not Environment Canada's mandate to collect data on non-federal PCB waste, the National PCB inventory includes some information on provincial and private PCB waste and storage sites. Some addresses provided may be Head Office addresses and are not necessarily the location of where the waste is being used or stored.

Government Publication Date: 1988-2008*

National Pollutant Release Inventory:

Federal

NPR2

The National Pollutant Release Inventory (NPRI) is Canada's public inventory of pollutant releases (to air, water and land), disposals, and transfers for recycling. The inventory, managed by Environment and Climate Change Canada, tracks over 300 substances. Under the authority of the Canadian Environmental Protection Act (CEPA), owners or operators of facilities that meet published reporting requirements are required to report to the NPRI.

Government Publication Date: Feb 2024

National Pollutant Release Inventory - Historic:

Federal

NPRI

Environment Canada has defined the National Pollutant Release Inventory ("NPRI") as a federal government initiative designed to collect comprehensive national data regarding releases to air, water, or land, and waste transfers for recycling for more than 300 listed substances. This data holds historic records; current records are found in NPR2.

Government Publication Date: 1993-May 2017

Oil and Gas Wells:

Private

OGWE

The Nickle's Energy Group (publisher of the Daily Oil Bulletin) collects information on drilling activity including operator and well statistics. The well information database includes name, location, class, status and depth. The main Nickle's database is updated on a daily basis, however, this database is updated on a monthly basis. More information is available at www.nickles.com.

Government Publication Date: 1988-Aug 31, 2025

Ontario Oil and Gas Wells:

Provincial OOGW

In 1998, the Ministry of Natural Resources (MNR) handed over to the Ontario Oil, Gas and Salt Resources (OGSR) Corporation, the responsibility of maintaining a database of oil and gas wells drilled in Ontario. The OGSR Library has over 20,000+ wells in their database. Information available for all wells in the ERIS database includes well owner/operator, location, permit issue date, and well cap date, license number, status, depth and the primary target (rock unit) of the well being drilled. All geology/stratigraphy table information, plus all water table information is also provided for each well record.

Government Publication Date: 1800-May 2025

Inventory of PCB Storage Sites:

Provincial OPCB

The Ontario Ministry of Environment, Waste Management Branch, maintains an inventory of PCB storage sites within the province. Ontario Regulation 11/82 (Waste Management - PCB) and Regulation 347 (Generator Waste Management) under the Ontario EPA requires the registration of inactive PCB storage equipment and/or disposal sites of PCB waste with the Ontario Ministry of Environment. This database contains information on: 1) waste quantities; 2) major and minor sites storing liquid or solid waste; and 3) a waste storage inventory.

Government Publication Date: 1987-Oct 2004; 2012-Dec 2013

Orders:

Provincial ORD

This is a subset taken from Ontario's Environmental Registry (EBR) database. It will include Orders on the registry such as (EPA s. 17) - Order for remedial work, (EPA s. 18) - Order for preventative measures, (EPA s. 43) - Order for removal of waste and restoration of site, (EPA s. 44) - Order for conformity with Act for waste disposal sites, (EPA s. 136) - Order for performance of environmental measures.

Government Publication Date: 1994 - Sep 30, 2025

Canadian Pulp and Paper:

Private PAP

This information is part of the Pulp and Paper Canada Directory. The Directory provides a comprehensive listing of the locations of pulp and paper mills and the products that they produce.

Government Publication Date: 1999, 2002, 2004, 2005, 2009-2014

Parks Canada Fuel Storage Tanks:

Federal PCFT

Canadian Heritage maintains an inventory of known fuel storage tanks operated by Parks Canada, in both National Parks and at National Historic Sites. The database details information on site name, location, tank install/removal date, capacity, fuel type, facility type, tank design and owner/operator.

Government Publication Date: 1920-Jan 2005*

Pesticide Register:

Provincial PES

The Ontario Ministry of the Environment and Climate Change maintains a database of licensed operators and vendors of registered pesticides.

Government Publication Date: Oct 2011 - Oct 31, 2025

Ontario PFAS Spills:

Provincial PFAS

This specific list of spills includes those incidents where one or more of the listed contaminants are identified in the PFAS Structure List and/or PFAS Chemicals Without Explicit Structure List made available by the United States Environmental Protection Agency (US EPA), is originally sourced from the Ministry of the Environment, Conservation and Parks spills related data. Information from 1988-2002 was part of the ORIS (Occurrence Reporting Information System). The SAC (Spills Action Centre) handles all spills reported in Ontario. Regulations for spills in Ontario are part of the MOE's Environmental Protection Act, Part X.

Government Publication Date: 1988-Jun 2024; Aug 2024; Oct-Nov 2024

NPRI Reporters - PFAS Substances:

Federal PFCH

The National Pollutant Release Inventory (NPRI) is Canada's public inventory of releases, disposals, and transfers, tracking over 320 pollutants. Per- and polyfluoroalkyl substances (PFAS) are a group of over 4,700 human-made substances for which adverse environmental and health effects have been observed. This listing of PFAS substance reporters includes those NPRI facilities that reported substances that are found in either: a) the Comprehensive Global Database of PFASs compiled by the Organisation for Economic Co-operation and Development (OECD), b) the US Environmental Protection Agency (US EPA) Master List of PFAS Substances, c) the US EPA list of PFAS chemicals without explicit structures, or d) the US EPA list of PFAS structures (encompassing the largest set of structures having sufficient levels of fluorination to potentially impart PFAS-type properties).

Government Publication Date: Feb 2024

Potential PFAS Handlers from NPRI:

Federal PFHA

The National Pollutant Release Inventory (NPRI) is Canada's public inventory of releases, disposals, and transfers, tracking over 320 pollutants. Per- and polyfluoroalkyl substances (PFAS) are a group of over 4,700 human-made substances for which adverse environmental and health effects have been observed. This list of potential PFAS handlers includes those NPRI facilities that reported business activity (NAICS code) included in the US Environmental Protection Agency (US EPA) list of Potential PFAS-Handling Industry Sectors, further described as operating in industry sectors where literature reviews indicate that PFAS may be handled and/or released. Inclusion of a facility in this listing does not indicate that PFAS are being manufactured, processed, used, or released by the facility - these are facilities that potentially handle PFAS based on their industrial profile.

Government Publication Date: Feb 2024

Pipeline Incidents:

Provincial

[PINC](#)

List of pipeline incidents (strikes, leaks, spills). This is not a comprehensive or complete inventory of pipeline incidents in the province; this listing in an historical copy of records previously obtained under Access to Public Information. Records are not verified for accuracy or completeness.

Government Publication Date: Feb 28, 2021

Potential PFAS Handlers from EASR:

Provincial

[PPHA](#)

The Ontario Environmental Activity and Sector Registry (EASR), described in Ontario Regulation 245/11, allows businesses with less complex operations - and hence not requiring an Environmental Compliance Approval - to register their activities with the Ontario Ministry of the Environment, Conservation and Parks (MECP). This list of potential PFAS handlers includes those EASR facilities that reported business activity (NAICS code) included in the US Environmental Protection Agency (US EPA) list of Potential PFAS-Handling Industry Sectors, further described as operating in industry sectors where literature reviews indicate that PFAS may be handled and/or released. Inclusion of a facility in this listing does not indicate that PFAS are being manufactured, processed, used.

Government Publication Date: Jun 30, 2024

Private and Retail Fuel Storage Tanks:

Provincial

[PRT](#)

The Fuels Safety Branch of the Ontario Ministry of Consumer and Commercial Relations maintained a database of all registered private fuel storage tanks and licensed retail fuel outlets. This database includes an inventory of locations that have gasoline, oil, waste oil, natural gas and/or propane storage tanks on their property. The MCCR no longer collects this information. This information is now collected by the Technical Standards and Safety Authority (TSSA).

Government Publication Date: 1989-1996*

Permit to Take Water:

Provincial

[PTTW](#)

This is a subset taken from Ontario's Environmental Registry (EBR) database. It will include PTTW's on the registry such as OWRA s. 34 - Permit to take water.

Government Publication Date: 1994 - Oct 31, 2025

Ontario Regulation 347 Waste Receivers Summary:

Provincial

[REC](#)

Part V of the Ontario Environmental Protection Act ("EPA") regulates the disposal of regulated waste through an operating waste management system or a waste disposal site operated or used pursuant to the terms and conditions of a Certificate of Approval or a Provisional Certificate of Approval. Regulation 347 of the Ontario EPA defines a waste receiving site as any site or facility to which waste is transferred by a waste carrier. A receiver of regulated waste is required to register the waste receiving facility. This database represents registered receivers of regulated wastes, identified by registration number, company name and address, and includes receivers of waste such as: landfills, incinerators, transfer stations, PCB storage sites, sludge farms and water pollution control plants. This information is a summary of all years from 1986 including the most currently available data.

Government Publication Date: 1986-1990, 1992-2021

Record of Site Condition:

Provincial

[RSC](#)

The Record of Site Condition (RSC) is part of the Ministry of the Environment's Brownfields Environmental Site Registry. Protection from environmental cleanup orders for property owners is contingent upon documentation known as a record of site condition (RSC) being filed in the Environmental Site Registry. In order to file an RSC, the property must have been properly assessed and shown to meet the soil, sediment and groundwater standards appropriate for the use (such as residential) proposed to take place on the property. The Record of Site Condition Regulation (O. Reg. 153/04) details requirements related to site assessment and clean up. RSCs filed after July 1, 2011 will also be included as part of the new (O.Reg. 511/09). The Government of Ontario states that it is not responsible for the accuracy of the information in this Registry.

Government Publication Date: 1997-Sept 2001, Oct 2004 - 31 Oct, 2025

Retail Fuel Storage Tanks:

Private

[RST](#)

This database includes an inventory of retail fuel outlet locations (including marinas) that have on their property gasoline, oil, waste oil, natural gas and / or propane storage tanks.

Government Publication Date: 1999-Apr 30, 2025

Scott's Manufacturing Directory:

Private

[SCT](#)

Scott's Directories is a data bank containing information on over 200,000 manufacturers across Canada. Even though Scott's listings are voluntary, it is the most comprehensive database of Canadian manufacturers available. Information concerning a company's address, plant size, and main products are included in this database.

Government Publication Date: 1992-Mar 2011*

Ontario Spills:

Provincial

[SPL](#)

List of spills and incidents made available by the Ministry of the Environment, Conservation and Parks. This database identifies information such as location (approximate), type and quantity of contaminant, date of spill, environmental impact, cause, nature of impact, etc. Information from 1988-2002 was part of the ORIS (Occurrence Reporting Information System). The SAC (Spills Action Centre) handles all spills reported in Ontario. Regulations for spills in Ontario are part of the MOE's Environmental Protection Act, Part X.

Government Publication Date: 1988-Aug 2024; Oct 2024-Jul 2025

Wastewater Discharger Registration Database:

Provincial

[SRDS](#)

Facilities that report either municipal treated wastewater effluent or industrial wastewater discharges under the Effluent Monitoring and Effluent Limits (EMEL) and Municipal/Industrial Strategy for Abatement Regulations. The Municipal/Industrial Strategy for Abatement (MISA) division of the Ontario Ministry of Environment keeps record of direct dischargers of toxic pollutants within nine sectors including: Electric Power Generation, Mining, Petroleum Refining, Organic Chemicals, Inorganic Chemicals, Pulp & Paper, Metal Casting, Iron & Steel, and Quarries.

Government Publication Date: 1990-Dec 31, 2023

Anderson's Storage Tanks:

Private

[TANK](#)

The information provided in this database was collected by examining various historical documents, which identified the location of former storage tanks, containing substances such as fuel, water, gas, oil, and other various types of miscellaneous products. Information is available in regard to business operating at tank site, tank location, permit year, permit & installation type, no. of tanks installed & configuration and tank capacity. Data contained within this database pertains only to the city of Toronto and is not warranted to be complete, exhaustive or authoritative. The information was collected for research purposes only.

Government Publication Date: 1915-1953*

Transport Canada Fuel Storage Tanks:

Federal

[TCFT](#)

List of fuel storage tanks currently or previously owned or operated by Transport Canada. This inventory also includes tanks on The Pickering Lands, which refers to 7,530 hectares (18,600 acres) of land in Pickering, Markham, and Uxbridge owned by the Government of Canada since 1972; properties on this land has been leased by the government since 1975, and falls under the Site Management Policy of Transport Canada, but is administered by Public Works and Government Services Canada. This inventory provides information on the site name, location, tank age, capacity and fuel type.

Government Publication Date: 1970 - Apr 2024

Variances for Abandonment of Underground Storage Tanks:

Provincial

[VAR](#)

Listing of variances granted for storage tank abandonment. This is not a comprehensive or complete inventory of tank abandonment variances in the province; this listing is a copy of tank abandonment variance records previously obtained under Access to Public Information. In Ontario, registered underground storage tanks must be removed within two years of disuse; if removal of a tank is not feasible, an application may be sought for a variance from this code requirement.

Records are not verified for accuracy or completeness.

Government Publication Date: Feb 28, 2022

Waste Disposal Sites - MOE CA Inventory:

Provincial

[WDS](#)

The Ontario Ministry of Environment, Waste Management Branch, maintains an inventory of known open (active or inactive) and closed disposal sites in the Province of Ontario. Active sites maintain a Certificate of Approval, are approved to receive and are receiving waste. Inactive sites maintain Certificate(s) of Approval but are not receiving waste. Closed sites are not receiving waste. The data contained within this database was compiled from the MOE's Certificate of Approval database. Locations of these sites may be cross-referenced to the Anderson database described under ERIS's Private Source Database section, by the CA number. All new Environmental Compliance Approvals handed out after Oct 31, 2011 for Waste Disposal Sites will still be found in this database.

Government Publication Date: Oct 2011 - Oct 31, 2025

Waste Disposal Sites - MOE 1991 Historical Approval Inventory:

Provincial

[WDSH](#)

In June 1991, the Ontario Ministry of Environment, Waste Management Branch, published the "June 1991 Waste Disposal Site Inventory", of all known active and closed waste disposal sites as of October 30st, 1990. For each "active" site as of October 31st 1990, information is provided on site location, site/CA number, waste type, site status and site classification. For each "closed" site as of October 31st 1990, information is provided on site location, site/CA number, closure date and site classification. Locations of these sites may be cross-referenced to the Anderson database described under ERIS's Private Source Database section, by the CA number.

Government Publication Date: Up to Oct 1990*

Water Well Information System:

Provincial

[WWIS](#)

This database consists of information submitted by well contractors detailing locations and characteristics of water wells found within Ontario in accordance with Regulation 903. It includes such information as coordinates, construction date, well depth, primary and secondary use, pump rate, static water level, well status, etc. Also included are detailed stratigraphy information, approximate depth to bedrock and the approximate depth to the water table. The database is provided by the Ontario Ministry of Environment, Conservation and Parks.

Government Publication Date: Jul 31, 2025

Definitions

Database Descriptions: This section provides a detailed explanation for each database including: source, information available, time coverage, and acronyms used. They are listed in alphabetic order.

Detail Report: This is the section of the report which provides the most detail for each individual record. Records are summarized by location, starting with the project property followed by records in closest proximity.

Distance: The distance value is the distance between plotted points, not necessarily the distance between the sites' boundaries. All values are an approximation.

Direction: The direction value is the compass direction of the site in respect to the project property and/or center point of the report.

Elevation: The elevation value is taken from the location at which the records for the site address have been plotted. All values are an approximation. Source: Google Elevation API.

Executive Summary: This portion of the report is divided into 3 sections:

'Report Summary'- Displays a chart indicating how many records fall on the project property and, within the report search radii.

'Site Report Summary'-Project Property'- This section lists all the records which fall on the project property. For more details, see the 'Detail Report' section.

'Site Report Summary-Surrounding Properties'- This section summarizes all records on adjacent properties, listing them in order of proximity from the project property. For more details, see the 'Detail Report' section.

Map Key: The map key number is assigned according to closest proximity from the project property. Map Key numbers always start at #1. The project property will always have a map key of '1' if records are available. If there is a number in brackets beside the main number, this will indicate the number of records on that specific property. If there is no number in brackets, there is only one record for that property.

The symbol and colour used indicates 'elevation': the red inverted triangle will dictate 'ERIS Sites with Lower Elevation', the yellow triangle will dictate 'ERIS Sites with Higher Elevation' and the orange square will dictate 'ERIS Sites with Same Elevation.'

Unplottables: These are records that could not be mapped due to various reasons, including limited geographic information. These records may or may not be in your study area, and are included as reference.