MUNICIPAL ADDRESS
2619 37 St S.W.,
Calgary , AB

LEGAL DESCRIPTION
Lot 13, Block 4,
Plan 4009 HA

LAND USE DESIGNATION
MU-1f3.0h16 Mixed Use - General

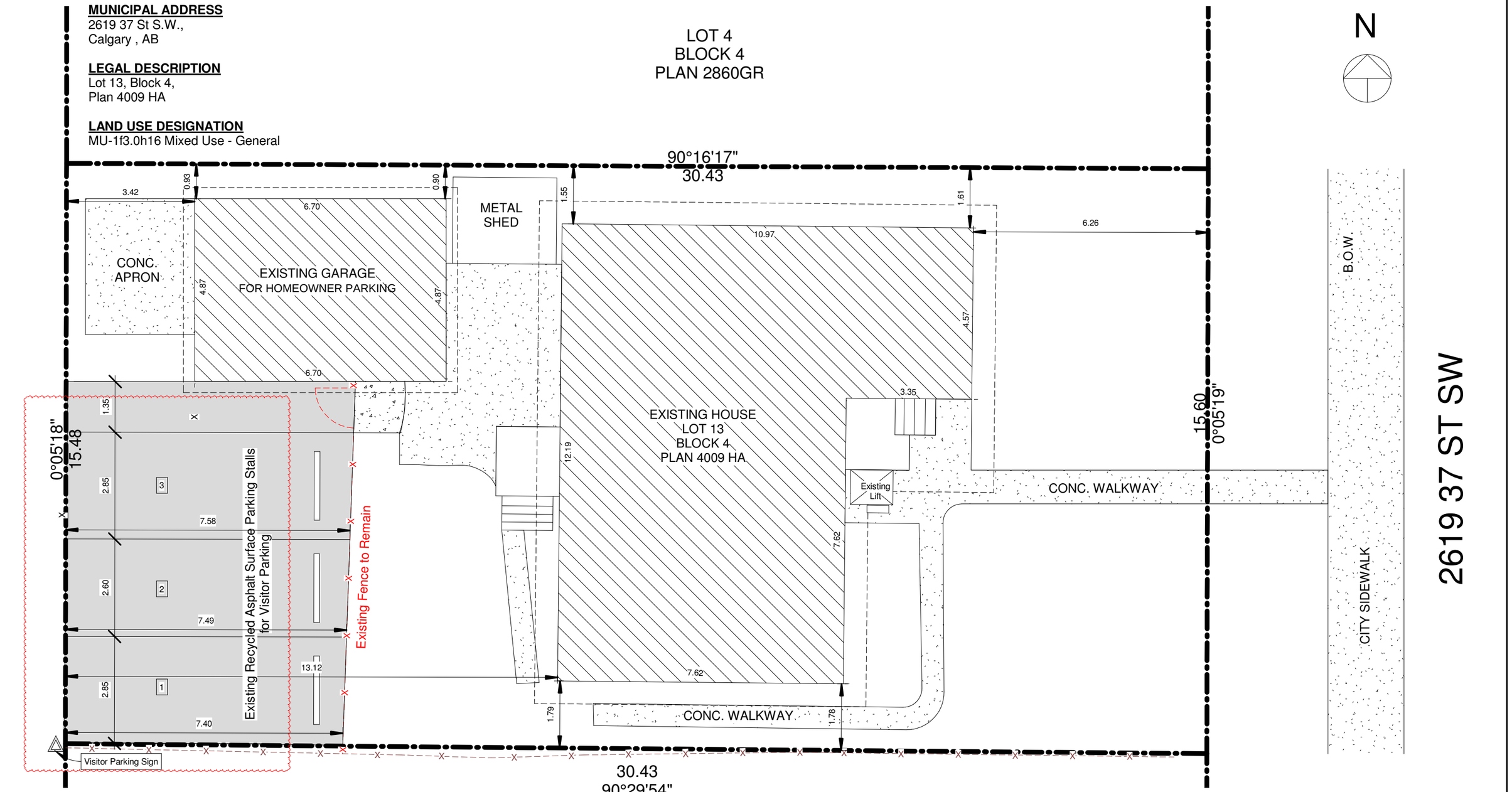

1 Site Plan
1 : 100

PERMIT NUMBERS:			
Date 1	1	Revision 1	
DATE	No.	REVISION	BY

SCALE	DATE		STAMP	PROJECT	DRAWING	DWG No
AS NOTED				Live Work Unit 2619 37 St S.W., Calgary, AB	Site Plan	A01
FILE	DRAWN	CHECKED				

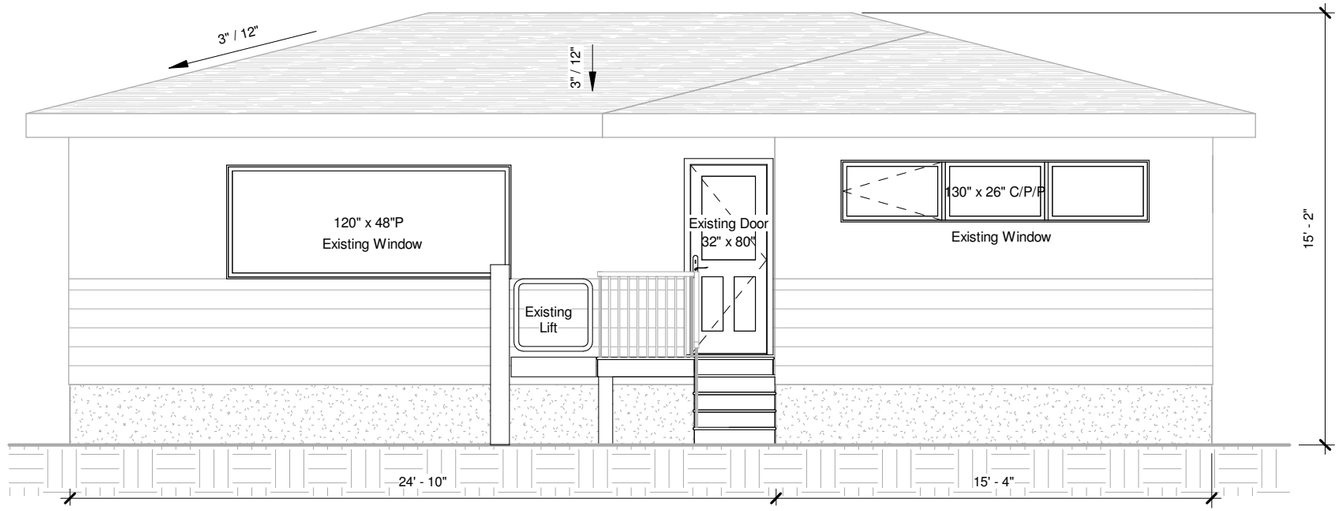

1 East Elevation
3/16" = 1'-0"

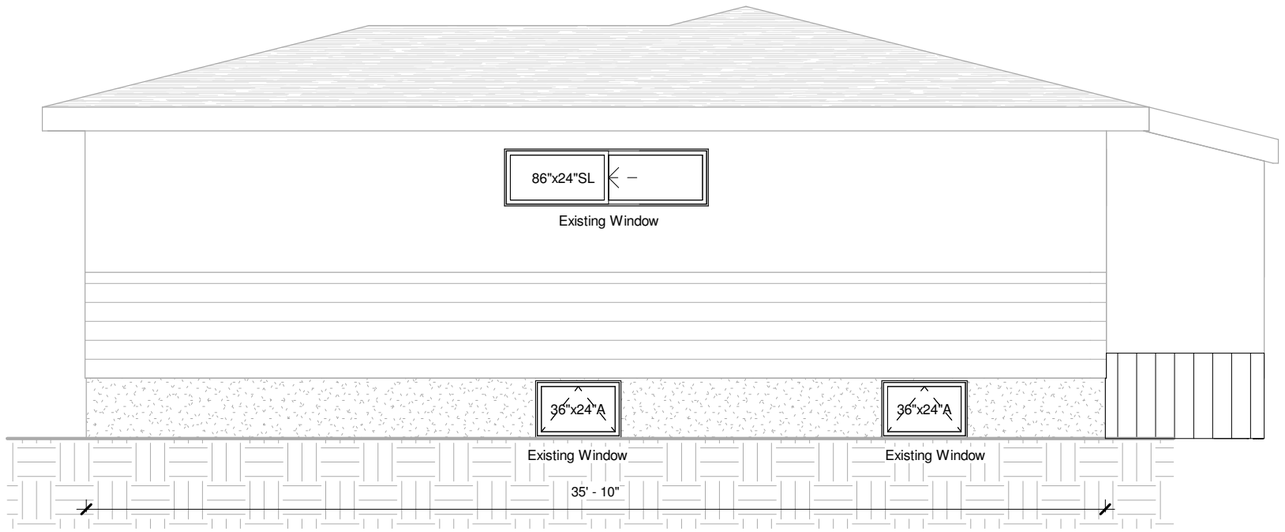

2 North Elevation
3/16" = 1'-0"

PERMIT NUMBERS:	SCALE AS NOTED	DATE		STAMP	PROJECT	DRAWING	DWG No
	FILE	DRAWN	CHECKED		Live Work Unit 2619 37 St S.W., Calgary, AB	East & North Elevations	A05

DATE	No.	REVISION	BY

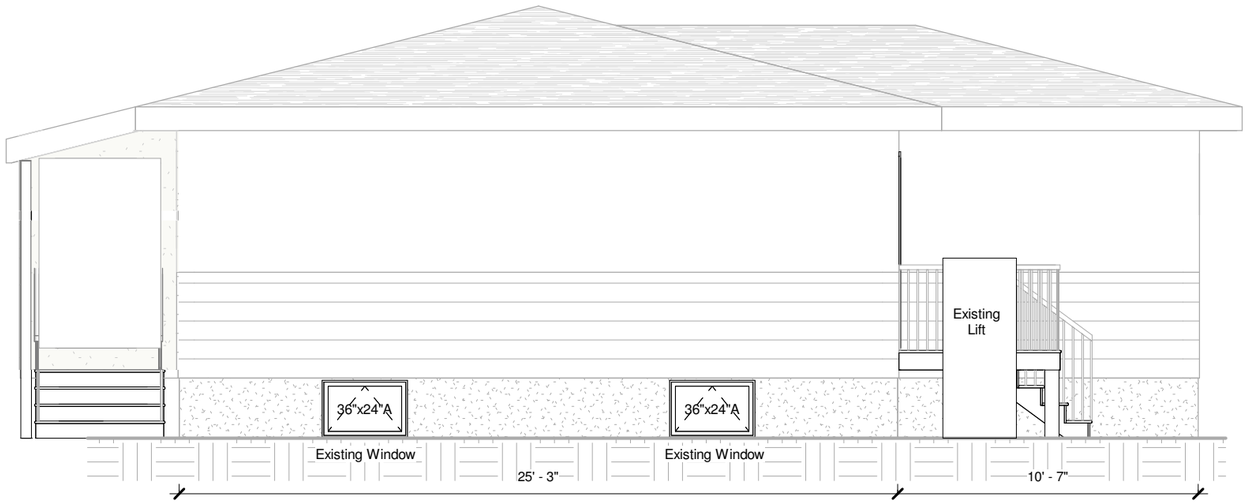

1 South Elevation
3/16" = 1'-0"

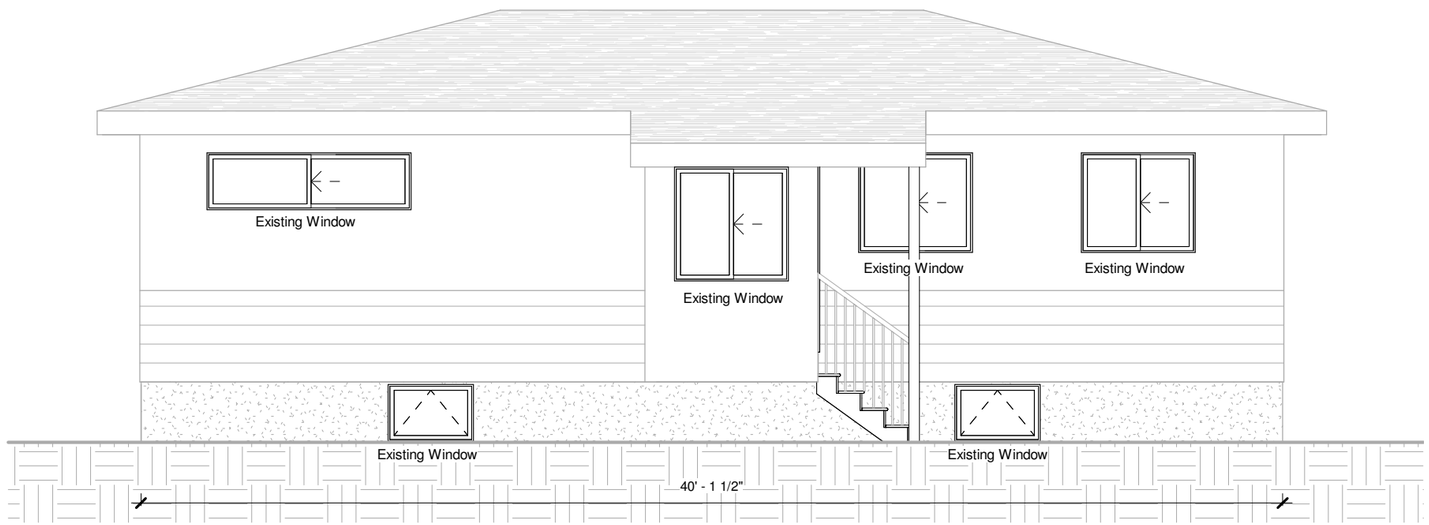

2 West Elevation
3/16" = 1'-0"

PERMIT NUMBERS:	SCALE AS NOTED	DATE		STAMP	PROJECT	DRAWING	DWG No
	FILE	DRAWN	CHECKED		Live Work Unit 2619 37 St S.W., Calgary, AB	South & West Elevations	A06

DATE	No.	REVISION	BY