


ALBERTA LAND SURVEYOR'S REAL PROPERTY REPORT



THIRD ROCK GEOMATICS

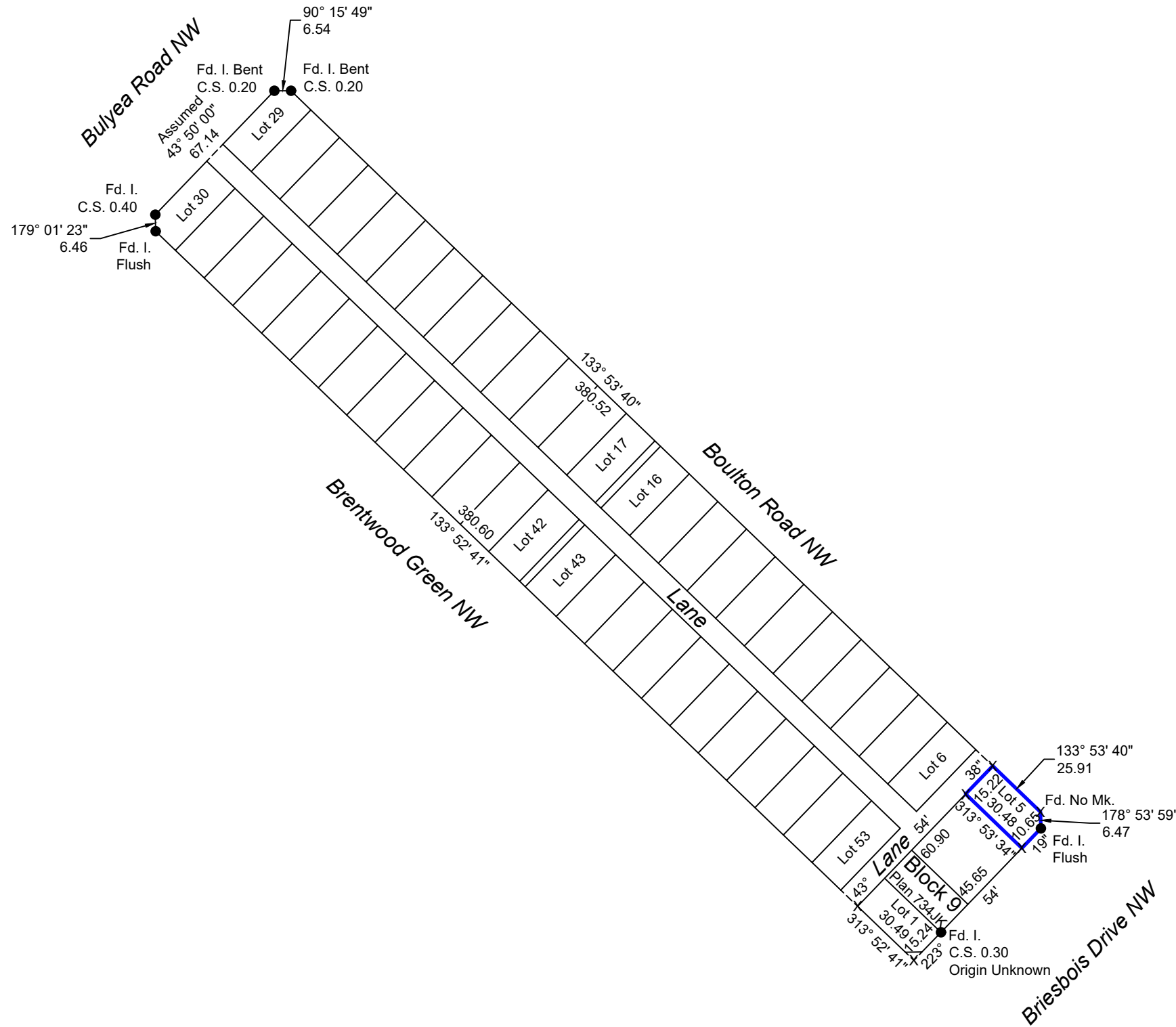
PO Box 216, Suite 104 1240 Kensington Road NW
 Calgary, Alberta T2N 3P7 Phone 587-333-4413



Description of Property:

Civic Address: 3203 Boulton Road NW, Calgary, Alberta
 Legal Address: Lot 5, Block 9, Plan 734JK
 Date of Survey: May 3, 2026

Notes: Distances are in metres and decimals thereof. Bearings are assumed from plan 734JK.
 All ties are perpendicular to property line. Side yard and setback distances are measured to concrete walls, except otherwise shown. All fences are within 0.20m of the property line unless otherwise noted. Eaves are measured to the foundation, unless otherwise noted.
 Fd. - Found, Mk. - Mark, C.S. - Countersunk, AGL - Above ground level, Conc. - Concrete
 Δ - Central angle of curve, R - Radius, A - Arc Length, Ck.m. - Check measured, (R) - Radial Bearing
 Calculated Position shown thus X
 Statutory Iron Post found shown thus ● Fd. I.
 Title boundary shown thus 
 Fence shown thus 



This is **Page 2 of 2** for a **Real Property Report**
 and is ineffective if detached from Page 1