SCHOOL 1: ASPEN WOODS 6-9

128 ASPEN SUMMIT BLVD SW CALGARY, ALBERTA
PLAN 1910922; BLOCK 21; LOT 1MSR

BID NO.

SITE NO.

PLAN NO. 024411C

PROJECT ID P-008290

CONTRACT ID 042520

INTERNAL STANTEC PROJECT NO. 144217180

REISSUED FOR DEVELOPMENT PERMIT 2026.10.19

CONSULTANTS:

ARCHITECTURAL

Stantec Architecture, Ltd.
325 25 Street SE
Calgary, AB T2A 7H8
TEL: 403.716.8000
www.stantec.com

STRUCTURAL

Stantec Consulting, Ltd.
325 25 Street SE
Calgary, AB T2A 7H8
TEL: 403.716.8000
www.stantec.com

MECHANICAL

Stantec Consulting, Ltd.
325 25 Street SE
Calgary, AB T2A 7H8
TEL: 403.716.8000
www.stantec.com

ELECTRICAL

Stantec Consulting, Ltd.
325 25 Street SE
Calgary, AB T2A 7H8
TEL: 403.716.8000
www.stantec.com

CIVIL

Stantec Consulting, Ltd.
325 25 Street SE
Calgary, AB T2A 7H8
TEL: 403.716.8000
www.stantec.com

LANDSCAPE

Stantec Consulting, Ltd.
325 25 Street SE
Calgary, AB T2A 7H8
TEL: 403.716.8000
www.stantec.com

AMENDED DRAWINGS
DP No Date Received
DP2026-02824 Oct 27 2026
THESE DRAWINGS REFER TO THE ABOVE DEVELOPMENT PERMIT NO.

DEVELOPMENT PERMIT DECISION RENDERED ON THIS PLAN

ARCHITECTURAL SHEET LIST	
SHEET NAME	SHEET NUMBER
010	SITE PLAN
011	SITE CONTEXT PLAN
012	SITE PLAN - FIRE TRUCK TURNING
013	SITE PLAN - GARBAGE/RECYCLING TRUCK TURNING
014	SITE PLAN - DUST COLLECTOR VEHICLE TURNING
015	SITE PLAN - PASSENGER AND LOADING VEHICLE TURNING
016	SITE DETAILS
017	SITE PHOTOGRAPHS
018	CROSS SECTIONS
030	MAIN FLOOR PLAN
031	SECOND FLOOR PLAN
040	ROOF PLAN
041	CLERESTORY PLAN
120	EXTERIOR ELEVATIONS
121	EXTERIOR ISOMETRIC VIEWS
130	BUILDING SECTIONS
180	EXTERIOR RENDERS

Electrical Sheet List	
Sheet Number	Sheet Name
400	GENERAL NOTES AND SYMBOLS
401	SITE PLAN

Civil Sheet List	
Sheet Number	Sheet Name
501	PRELIMINARY SITE SERVICING PLAN
502	PRELIMINARY SURFACE GRADING PLAN

Landscape Sheet List	
Sheet Number	Sheet Name
701	LANDSCAPE SITE AND PLANTING PLAN
702	LANDSCAPE DETAILS
703	LANDSCAPE TREE TABLE

ORIGINAL SHEET - ISO A0



1 / 011 **CONTEXT PLAN**
1 : 1000

KEY PLAN
TRUE NORTH

NOTES

AMENDED DRAWINGS
DP No DP2026-02824
Date Received Oct 27 2026
THESE DRAWINGS REFER TO THE ABOVE DEVELOPMENT PERMIT NO.

DEVELOPMENT PERMIT DECISION RENDERED ON THIS PLAN

COPYRIGHT RESERVED
The Contractor shall verify and be responsible for all dimensions. DO NOT scale the drawing - any errors or omissions shall be reported to Stantec without delay. The Copyrights to all designs and drawings are the property of Stantec. Reproduction or use for any purpose other than that authorized by Stantec is forbidden.

DATE	REV.	DESCRIPTION	DRAWN BY	CHECKED BY
2026.10.19	2	REISSUED FOR DEVELOPMENT PERMIT	KA	HB
2026.10.15	1	ISSUED FOR TENDER	KA	HB

CONSULTANT

Stantec
Stantec Architecture Ltd.
200 - 325 25th Street SE
Calgary, Alberta T2A 7H8
Tel: (403) 716 8000 www.stantec.com
Stantec Project No.: 144217180

Alberta Infrastructure

PROJECT
SCHOOL 1: ASPEN WOODS 6-9
128 ASPEN SUMMIT BLVD SW CALGARY, ALBERTA
PLAN 1910922; BLOCK 21; LOT 1MSR

TITLE
SITE CONTEXT PLAN

SEAL	DRAWN BY	CHECKED BY	SCALE
	KA	HB	1 : 1000
	DATE 2026.10.19	SITE ID	BUILDING ID
	PLAN NO. 024411C	PHASE	DISCIPLINE ARCHITECTURE
	PROJECT ID. P-008290	SHEET NO. 011	

DOCUMENT CODE
024411C - P-008290 - 011

<Plot location in Project Information>
10/14/2026 3:49:44 PM

ORIGINAL SHEET - ISO A3















KEY PLAN

TRUE NORTH

NOTES

AMENDED DRAWINGS

DP No	Date Received
DP2026-02824	Oct 27 2026

THESE DRAWINGS REFER TO THE ABOVE DEVELOPMENT PERMIT NO.

DEVELOPMENT PERMIT DECISION RENDERED ON THIS PLAN

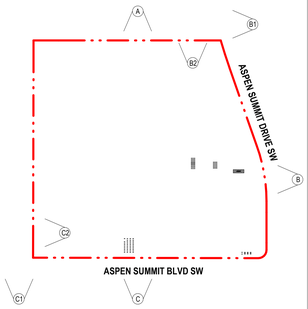

COPYRIGHT RESERVED
The Contractor shall verify and be responsible for all dimensions. DO NOT scale the drawing - any errors or omissions shall be reported to Stantec without delay. The Copyrights to all designs and drawings are the property of Stantec. Reproduction or use for any purpose other than that authorized by Stantec is forbidden.

DATE	REV.	DESCRIPTION	DRAWN BY	CHECKED BY
2026.10.19	5	REISSUED FOR DEVELOPMENT PERMIT	KA	HB
2026.10.15	4	ISSUED FOR TENDER	KA	HB
2026.09.15	3	ISSUED FOR DP RESUBMISSION	KA	HB
2026.06.17	2	REISSUED FOR DEVELOPMENT PERMIT	KA	HB
2026.04.24	1	ISSUED FOR DEVELOPMENT PERMIT	KA	HB

CONSULTANT

Stantec
Stantec Architecture Ltd.
200 - 325 25th Street SE
Calgary, Alberta T2A 7H8
Tel: (403) 716 8000 www.stantec.com
Stantec Project No.:

Alberta Infrastructure

PROJECT

SCHOOL 1: ASPEN WOODS 6-9

128 ASPEN SUMMIT BLVD SW CALGARY, ALBERTA
PLAN 1910922; BLOCK 21; LOT 1MSR

TITLE

SITE PHOTOGRAPHS

SEAL	DRAWN BY	CHECKED BY	SCALE
	KA	HB	1 : 2000
	DATE	SITE ID	BUILDING ID
	2026.10.19		
	PLAN NO.	PHASE	DISCIPLINE
	024411C		ARCHITECTURE
	PROJECT ID.		SHEET NO.
	P-008290		017

DOCUMENT CODE
024411C - P-008290 - 017

<Office Location or Project Information>
<Author Initials> <Author Title>
ORIGINAL SHEET - ISO A2

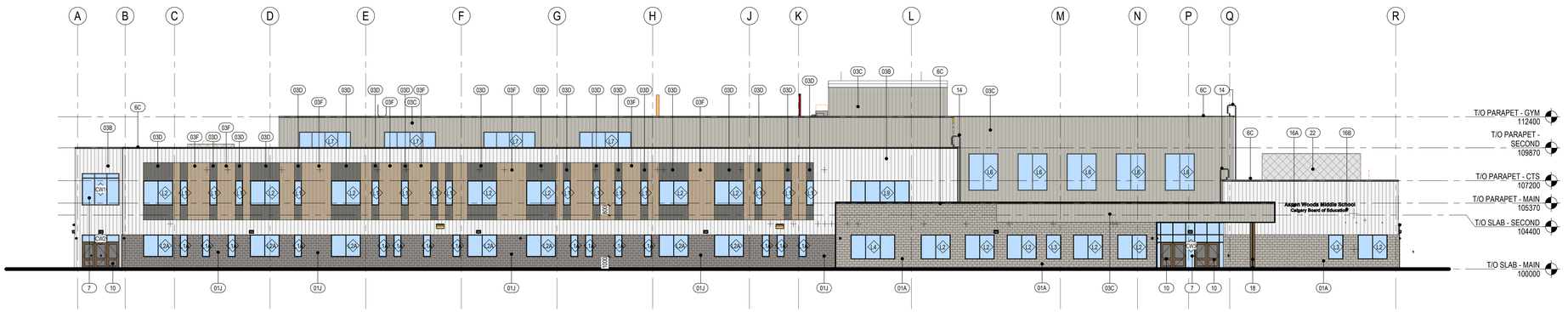

1 SOUTH ELEVATION
120 1 : 150

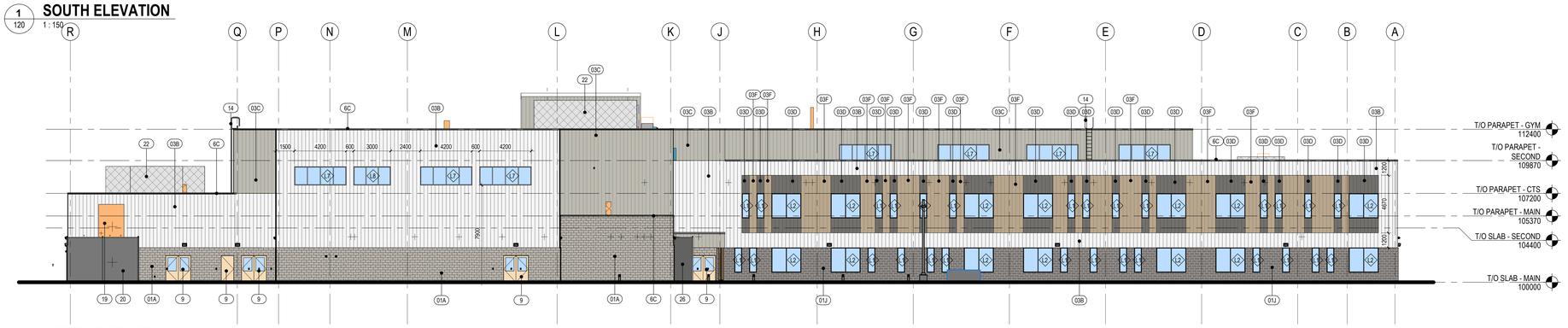

2 NORTH ELEVATION
120 1 : 150

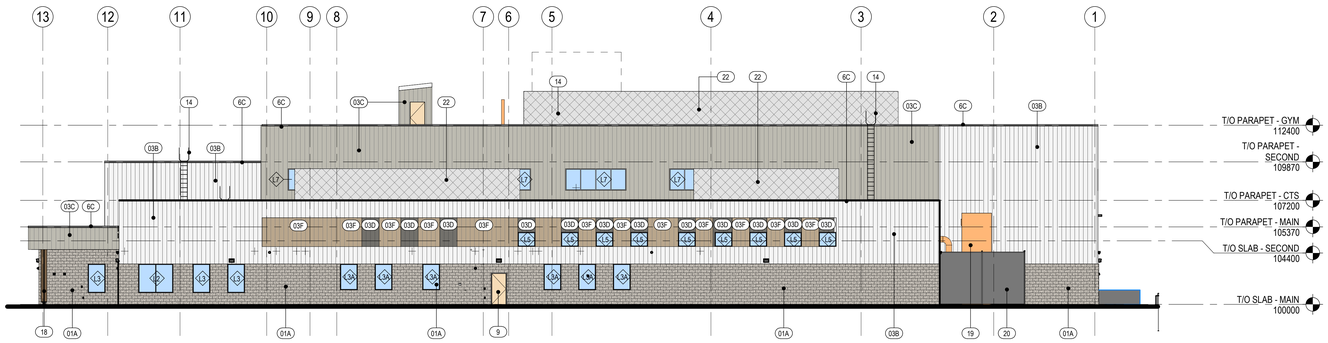

3 EAST ELEVATION
120 1 : 150

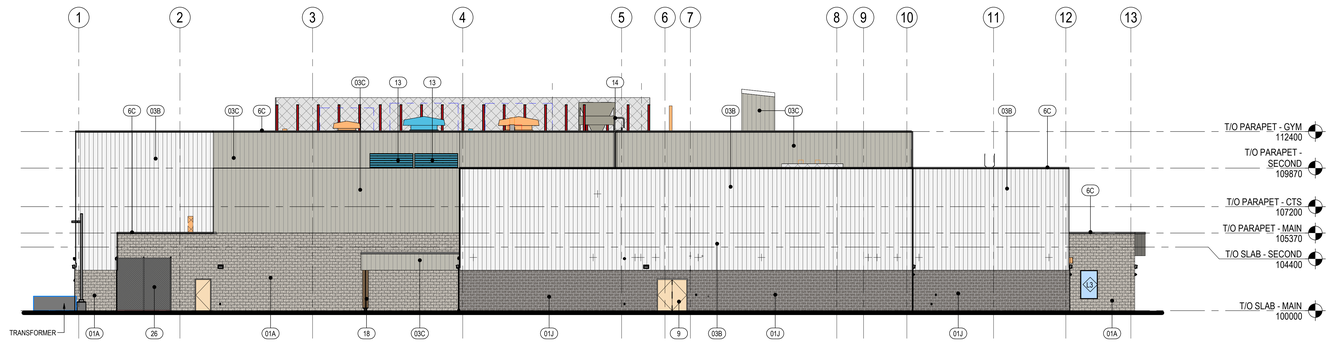

4 WEST ELEVATION
120 1 : 150

EXTERIOR FINISH LIST

KEYNOTE	DESCRIPTION	BASIS OF DESIGN	STYLE	COLOR
01A	SMOOTH FACE CONCRETE MASONRY UNIT	ECHELON OR EQUIVALENT	SMOOTH FACE	RIVER ROCK WHITE
01J	SMOOTH FACE CONCRETE MASONRY UNIT	ECHELON OR EQUIVALENT	SMOOTH FACE	ECLIPSE
03B	PREFINISHED METAL CLADDING - VERTICAL	VICWEST OR EQUIVALENT	AD 300	CAMBRIDGE WHITE
03C	PREFINISHED METAL CLADDING - VERTICAL	VICWEST OR EQUIVALENT	AD 300	STONE GREY
03D	PREFINISHED METAL CLADDING - VERITCAL	VICWEST OR EQUIVALENT	AD 300	CHARCOAL
03F	PREFINISHED METAL CLADDING - VERITCAL	VICWEST OR EQUIVALENT	AD 300	WARM ROSEWOOD
6C	PREFINISHED METAL CAP FLASHING	VICWEST OR EQUIVALENT	METAL CAP	CARBON
7	CURTAIN WALLS	KAWNEER 1620 UT TRIPLE PANE, THERMALLY BROKEN FRAMES OR EQUIVALENT	2" SIGHTLINE	BLACK ANODIZED ALUMINUM
9	INSULATED H.M DOOR COLOUR	SHERWIN WILLIAMS OR EQUIVALENT	MATTE FINISH	TO MATCH ADJACENT WALL CLADDING
10	GLAZED INSULATED H.M DOOR COLOUR	SHERWIN WILLIAMS OR EQUIVALENT	MATTE FINISH	TO MATCH ADJACENT WALL PANEL

KEY PLAN

NOTES

Keynote Legend

Key Value	Keynote Text
01A	SMOOTH FACE CONCRETE MASONRY UNIT - RIVER ROCK WHITE
01J	SMOOTH FACE CONCRETE MASONRY UNIT - ECLIPSE
03B	PREFINISHED METAL CLADDING - VERTICAL - CAMBRIDGE WHITE
03C	PREFINISHED METAL CLADDING - VERTICAL - STONE GREY
03D	PREFINISHED METAL CLADDING - VERTICAL - CHARCOAL
03F	PREFINISHED METAL CLADDING - VERTICAL - WARM ROSEWOOD
6C	PREFINISHED METAL CAP FLASHING - CARBON
7	GLAZED ALUMINUM CURTAIN WALL
9	INSULATED HOLLOW METAL DOOR - PAINT FINISH
10	INSULATED HOLLOW METAL GLAZED DOOR - PAINT FINISH
13	PREFINISHED MECHANICAL LOUVER
14	GALVANIZED ROOF ACCESS LADDER
16A	SIGNAGE - "School Name" TO BE IN UPPER AND LOWER CASE, FONT MYRAID PRO SEMI-BOLD. UPPER CASE LETTERS TO BE 300mm HIGH .25mm THICK CAST ALUMINUM LETTERING DESIGNATING SCHOOL NAME; NAME SHOWN IS INDICATIVE ONLY, ACTUAL NAME TO BE PROVIDED BY SCHOOL DIVISION. LETTERS TO BE MOUNTED WITH STAINLESS STEEL, CONCEALED ANCHORS. MOUNT "School Name" ABOVE "Calgary Board of Education". 150mm SPACE BETWEEN ROWS.
16B	SIGNAGE - "Calgary Board of Education" TO BE IN UPPER AND LOWER CASE, FONT MYRAID PRO SEMI-BOLD. UPPER CASE LETTERS TO BE 250mm HIGH .25mm THICK CAST ALUMINUM LETTERING. LETTERS TO BE MOUNTED WITH STAINLESS STEEL, CONCEALED ANCHORS. LETTERING TO BE LOCATED MIN. 3000mm AFF OUT OF REACH FROM THE GROUND TO REDUCE VANDALISM.
18	METAL CLADDING COLUMN WRAP
19	CTS WOOD MECHANICAL DUST COLLECTOR
20	ANTI-CLIMB FENCE ENCLOSURE CW GATE - 2400 HT. PROVIDE LATCH WITH PADLOCK ON ALL GATES
22	ROOFTOP MECHANICAL UNIT SCREEN - TO MATCH CORE SCHOOL METAL CLADDING
26	GAS METER - REFER TO MECHANICAL

AMENDED DRAWINGS
DP No: DP2026-02824
Date Received: Oct 27 2026
THESE DRAWINGS REFER TO THE ABOVE DEVELOPMENT PERMIT NO.

DEVELOPMENT PERMIT DECISION RENDERED ON THIS PLAN

COPYRIGHT RESERVED
The Contractor shall verify and be responsible for all dimensions. DO NOT scale the drawing - any errors or omissions shall be reported to Stantec without delay. The Copyrights to all designs and drawings are the property of Stantec. Reproduction or use for any purpose other than that authorized by Stantec is forbidden.

DATE	REV.	DESCRIPTION	DRAWN BY	CHECKED BY
2026.10.19	8	REISSUED FOR DEVELOPMENT PERMIT	KA	HB
2026.10.15	7	ISSUED FOR TENDER	KA	HB
2026.09.15	6	ISSUED FOR DP RESUBMISSION	KA	HB
2026.06.17	5	REISSUED FOR DEVELOPMENT PERMIT	KA	HB
2026.04.28	4	ISSUED FOR DESIGN DEVELOPMENT	KA	HB
2026.04.24	3	ISSUED FOR DEVELOPMENT PERMIT	KA	HB
2026.02.13	2	REISSUED FOR SCHEMATIC DESIGN	KA	HB
2026.01.16	1	ISSUED FOR SCHEMATIC DESIGN	KA	HB

CONSULTANT

Stantec
Stantec Architecture Ltd.
200 - 325 25th Street SE
Calgary, Alberta T2A 7H8
Tel: (403) 716 8000 www.stantec.com
Stantec Project No.: 144217180

Alberta Infrastructure

PROJECT
SCHOOL 1: ASPEN WOODS 6-9
128 ASPEN SUMMIT BLVD SW CALGARY, ALBERTA
PLAN 1910922; BLOCK 21; LOT 1MSR

TITLE
EXTERIOR ELEVATIONS

SEAL	DRAWN BY	CHECKED BY	SCALE
	KA	HB	1 : 150
	DATE: 2026.10.19	SITE ID	BUILDING ID
	PLAN NO.: 024411C	PHASE	DISCIPLINE: ARCHITECTURE
	PROJECT ID.: P-008290		SHEET NO.: 120

DOCUMENT CODE
024411C - P-008290 - 120

IDS Solution or Patent Information
Do Not Scale Drawing

ORIGINAL SHEET - ISO A0

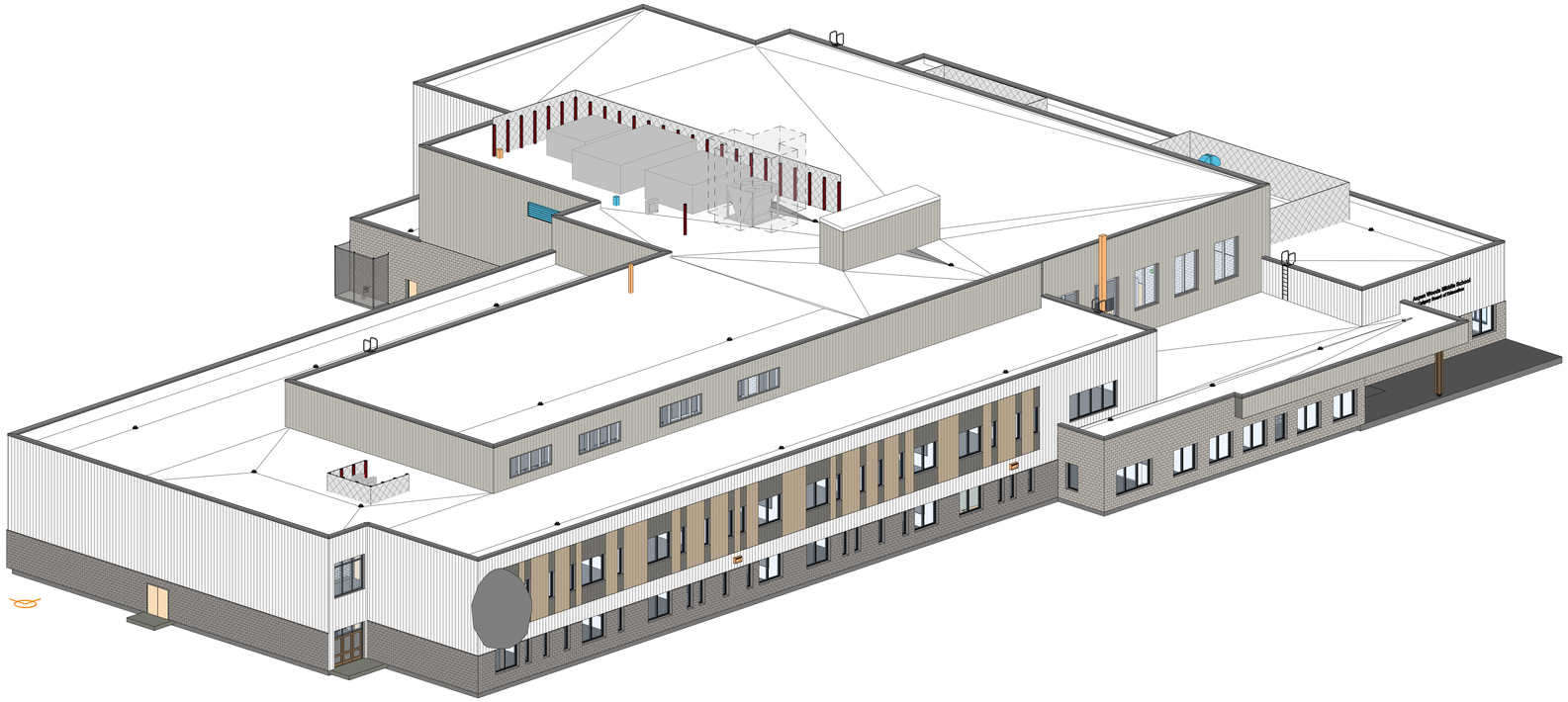

1/121 **ISOMETRIC FRONT**

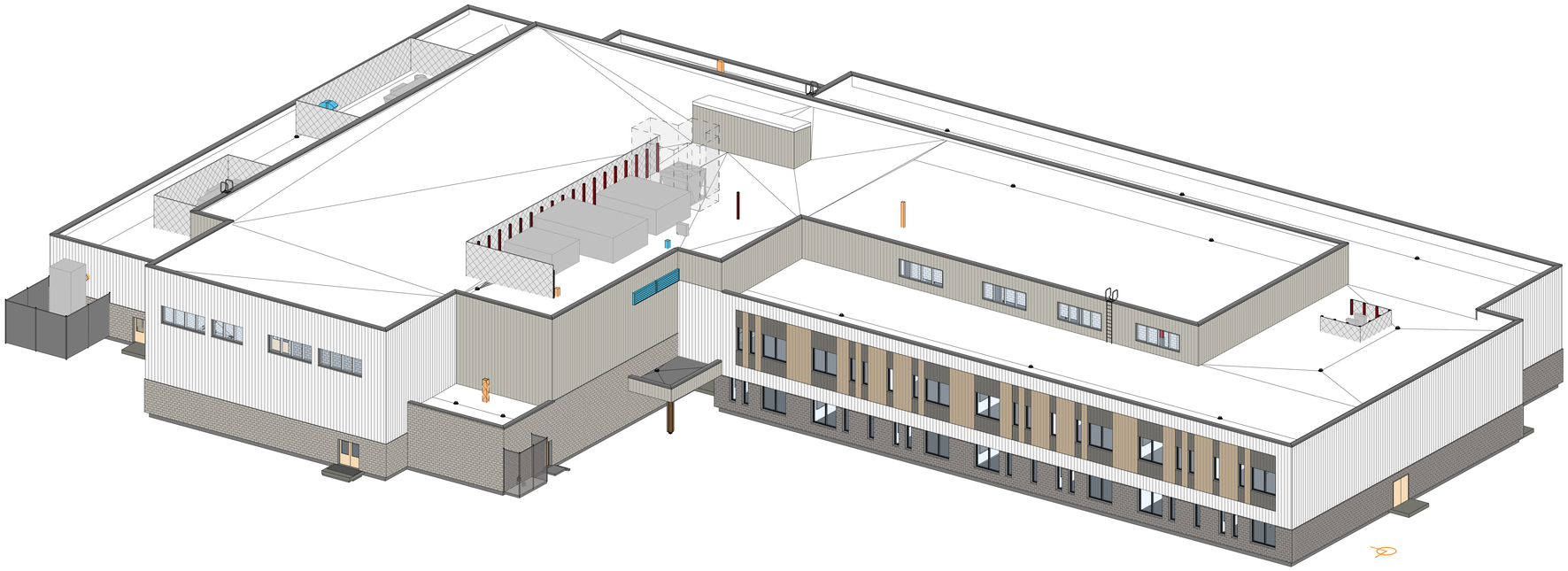

2/121 **ISOMETRIC BACK**

KEY PLAN

NOTES

AMENDED DRAWINGS
DP No Date Received
DP2026-02824 Oct 27 2026
THESE DRAWINGS REFER TO THE ABOVE DEVELOPMENT PERMIT NO.

DEVELOPMENT PERMIT DECISION RENDERED ON THIS PLAN

COPYRIGHT RESERVED
The Contractor shall verify and be responsible for all dimensions. DO NOT scale the drawing - any errors or omissions shall be reported to Stantec without delay. The Copyrights to all designs and drawings are the property of Stantec. Reproduction or use for any purpose other than that authorized by Stantec is forbidden.

DATE	REV.	DESCRIPTION	DRAWN BY	CHECKED BY
2026.10.19	8	REISSUED FOR DEVELOPMENT PERMIT	KA	HB
2026.10.15	7	ISSUED FOR TENDER	KA	HB
2026.09.15	6	ISSUED FOR DP RESUBMISSION	KA	HB
2026.06.17	5	REISSUED FOR DEVELOPMENT PERMIT	KA	HB
2026.04.28	4	ISSUED FOR DESIGN DEVELOPMENT	KA	HB
2026.04.24	3	ISSUED FOR DEVELOPMENT PERMIT	KA	HB
2026.02.13	2	REISSUED FOR SCHEMATIC DESIGN	KA	HB
2026.01.16	1	ISSUED FOR SCHEMATIC DESIGN	KA	HB

CONSULTANT
Stantec
Stantec Architecture Ltd.
200 - 325 25th Street SE
Calgary, Alberta T2A 7H8
Tel: (403) 716 8000 www.stantec.com
Stantec Project No.: 14421780

Alberta Infrastructure

PROJECT
SCHOOL 1: ASPEN WOODS 6-9
128 ASPEN SUMMIT BLVD SW CALGARY, ALBERTA
PLAN 1910922; BLOCK 21; LOT 1MSR

TITLE
EXTERIOR ISOMETRIC VIEWS

SEAL	DRAWN BY	CHECKED BY	SCALE
	KA	HB	
	DATE	SITE ID	BUILDING ID
	2026.10.19		
	PLAN NO.	PHASE	DISCIPLINE
	024411C		ARCHITECTURE
	PROJECT ID.		SHEET NO.
	P-008290		121

DOCUMENT CODE
024411C - P-008290 - 121

ORIGINAL SHEET - ISO A0



1 / 180 **SOUTH ELEVATION VIEW**
1 : 200



2 / 180 **NORTH ELEVATION VIEW**
1 : 200



3 / 180 **EAST ELEVATION VIEW**
1 : 600



4 / 180 **WEST ELEVATION VIEW**
1 : 1800

KEY PLAN

TRUE NORTH

NOTES

AMENDED DRAWINGS
DP No Date Received
DP2026-02824 Oct 27 2026
THESE DRAWINGS REFER TO THE ABOVE DEVELOPMENT PERMIT NO.

DEVELOPMENT PERMIT DECISION RENDERED ON THIS PLAN

COPYRIGHT RESERVED
The Contractor shall verify and be responsible for all dimensions. DO NOT scale the drawing - any errors or omissions shall be reported to Stantec without delay. The Copyrights to all designs and drawings are the property of Stantec. Reproduction or use for any purpose other than that authorized by Stantec is forbidden.

DATE	REV.	DESCRIPTION	DRAWN BY	CHECKED BY
2026.10.19	8	REISSUED FOR DEVELOPMENT PERMIT	KA	HB
2026.10.15	7	ISSUED FOR TENDER	KA	HB
2026.09.15	6	ISSUED FOR DP RESUBMISSION	KA	HB
2026.06.17	5	REISSUED FOR DEVELOPMENT PERMIT	KA	HB
2026.04.28	4	ISSUED FOR DESIGN DEVELOPMENT	KA	HB
2026.04.24	3	ISSUED FOR DEVELOPMENT PERMIT	KA	HB
2026.02.13	2	REISSUED FOR SCHEMATIC DESIGN	KA	HB
2026.01.16	1	ISSUED FOR SCHEMATIC DESIGN	KA	HB

CONSULTANT

Stantec
Stantec Architecture Ltd.
200 - 325 25th Street SE
Calgary, Alberta T2A 7H8
Tel: (403) 716 8000 www.stantec.com
Stantec Project No.: 144217180

Alberta Infrastructure

PROJECT

SCHOOL 1: ASPEN WOODS 6-9

128 ASPEN SUMMIT BLVD SW CALGARY, ALBERTA
PLAN 1910922; BLOCK 21; LOT 1MSR

TITLE

EXTERIOR RENDERS

SEAL	DRAWN BY	CHECKED BY	SCALE
	KA	HB	**As indicated**
	DATE	SITE ID	BUILDING ID
	2026.10.19		
	PLAN NO.	PHASE	DISCIPLINE
	024411C		ARCHITECTURE
	PROJECT ID.		SHEET NO.
	P-008290		**180**

DOCUMENT CODE
024411C - P-008290 - 180

ORIGINAL SHEET - ISO A1

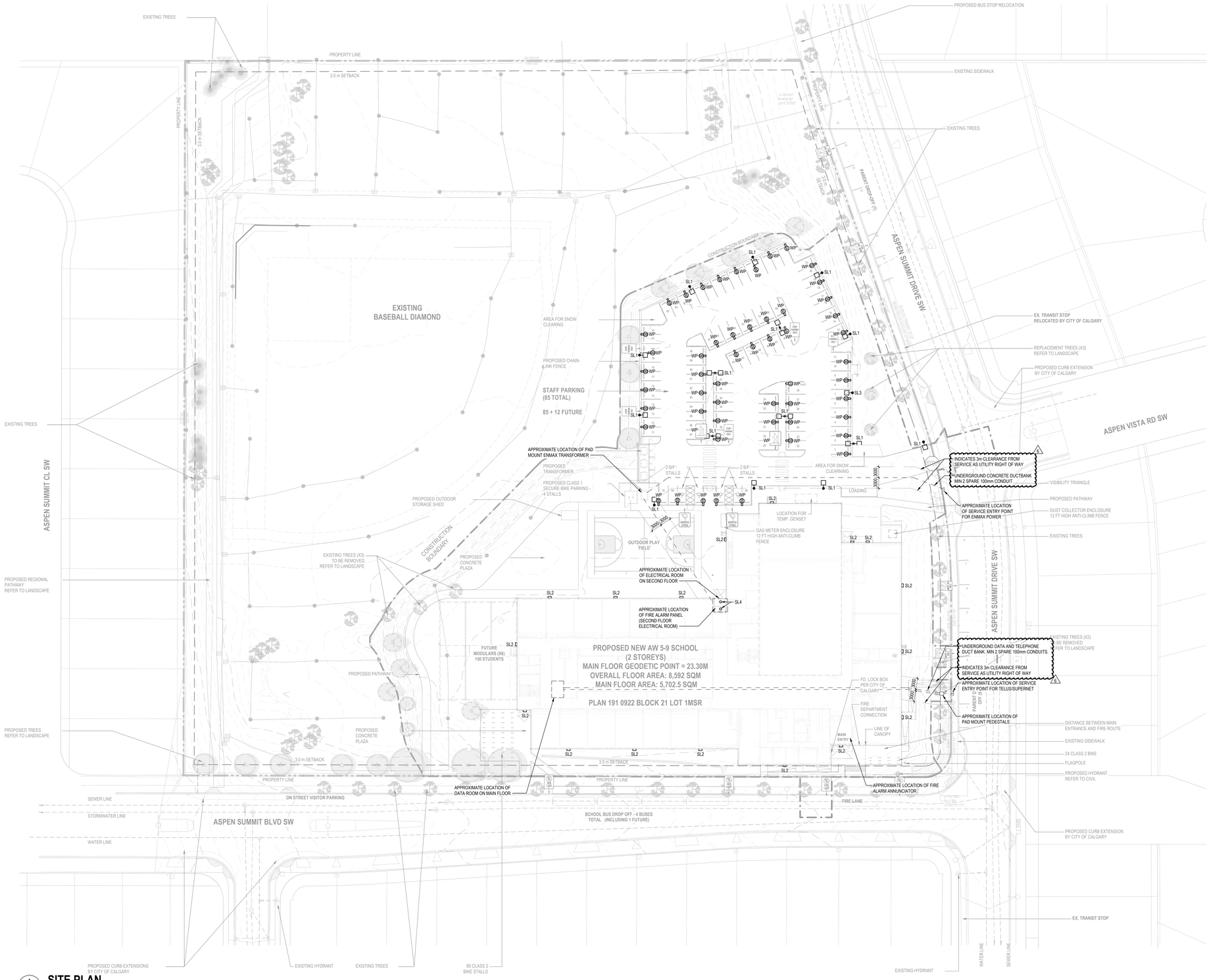

1 / 401 **SITE PLAN**
1 : 400

KEY PLAN

TRUE NORTH

NOTES

SITE GENERAL NOTES

1. DESIGN BUILDER SHALL REFER TO METERING STANDARDS - ENMAX POWER CORPORATION FOR METERING REQUIREMENTS.
2. PROVIDE BLOCK-HEATER 15A OUTDOOR-RATED RECEPTACLES WITH WEATHERPROOF-WHILE-IN-USE COVERS ON A DEDICATED CIRCUIT FOR EACH DUPLEX OUTLET MOUNTED AT 75cm (29") AFG WITH GFCI BREAKERS. CIRCUITS TO BE CONTROLLED AND RESTRICTED AS DEFINED IN CEC 22 1-2024 RULE 8-400 FOR PARKING-AREA LOAD MANAGEMENT, WITH RECEPTACLES EQUIPPED WITH AUTOMATIC 20MIN DUTY-CYCLE CONTROLS OPERATING AT 30% BELOW -15°C AND INCREASING TO 50% BELOW -25°C. RECEPTACLES TO BE DISABLED AT TEMPERATURES ABOVE -15°C.
3. COORDINATE BLOCK HEATER RAILING DESIGN WITH ARCHITECTURAL, LANDSCAPING AND CIVIL DISCIPLINES.

AMENDED DRAWINGS
DP No: DP2026-02824 — Date Received: Oct 27 2026
THESE DRAWINGS REFER TO THE ABOVE DEVELOPMENT PERMIT NO.

DEVELOPMENT PERMIT DECISION RENDERED ON THIS PLAN

COPYRIGHT RESERVED
The Contractor shall verify and be responsible for all dimensions. DO NOT scale the drawing - any errors or omissions shall be reported to Stantec without delay. The Copyrights to all designs and drawings are the property of Stantec. Reproduction or use for any purpose other than that authorized by Stantec is forbidden.

DATE	REV.	DESCRIPTION	DRAWN BY	CHECKED BY
2026.10.19	6	REISSUED FOR DEVELOPMENT PERMIT	ED	AH
2026.10.15	5	ISSUED FOR TENDER	ED	AH
2026.09.15	4	ISSUED FOR DP RESUBMISSION	ED	AH
2026.06.17	3	RE-ISSUED FOR DEVELOPMENT PERMIT	ED	AH
2026.04.28	2	ISSUED FOR DESIGN DEVELOPMENT	ED/HPCC/AA	AH
2026.04.24	1	ISSUED FOR DEVELOPMENT PERMIT	ED	AH

CONSULTANT
Stantec
Stantec Architecture Ltd.
200 - 325 25th Street SE
Calgary, Alberta T2A 7H8
Tel: (403) 716 8000 www.stantec.com
Stantec Project No.: 144217180

Alberta Infrastructure

PROJECT
SCHOOL 1: ASPEN WOODS 6-9
128 ASPEN SUMMIT BLVD SW CALGARY, ALBERTA
PLAN 1910922; BLOCK 21; LOT 1MSR

TITLE
SITE PLAN

SEAL	DRAWN BY	CHECKED BY	SCALE
	ED	AH	As indicated
	DATE: 2026.10.19	SITE ID	BUILDING ID
	PLAN NO.: 024411C	PHASE	DISCIPLINE: ELECTRICAL
	PROJECT ID.: P-008290		SHEET NO.: 401

DOCUMENT CODE
024411C - P-008290 - 401

This document contains Project Information
ORIGINAL SHEET - ISO A0

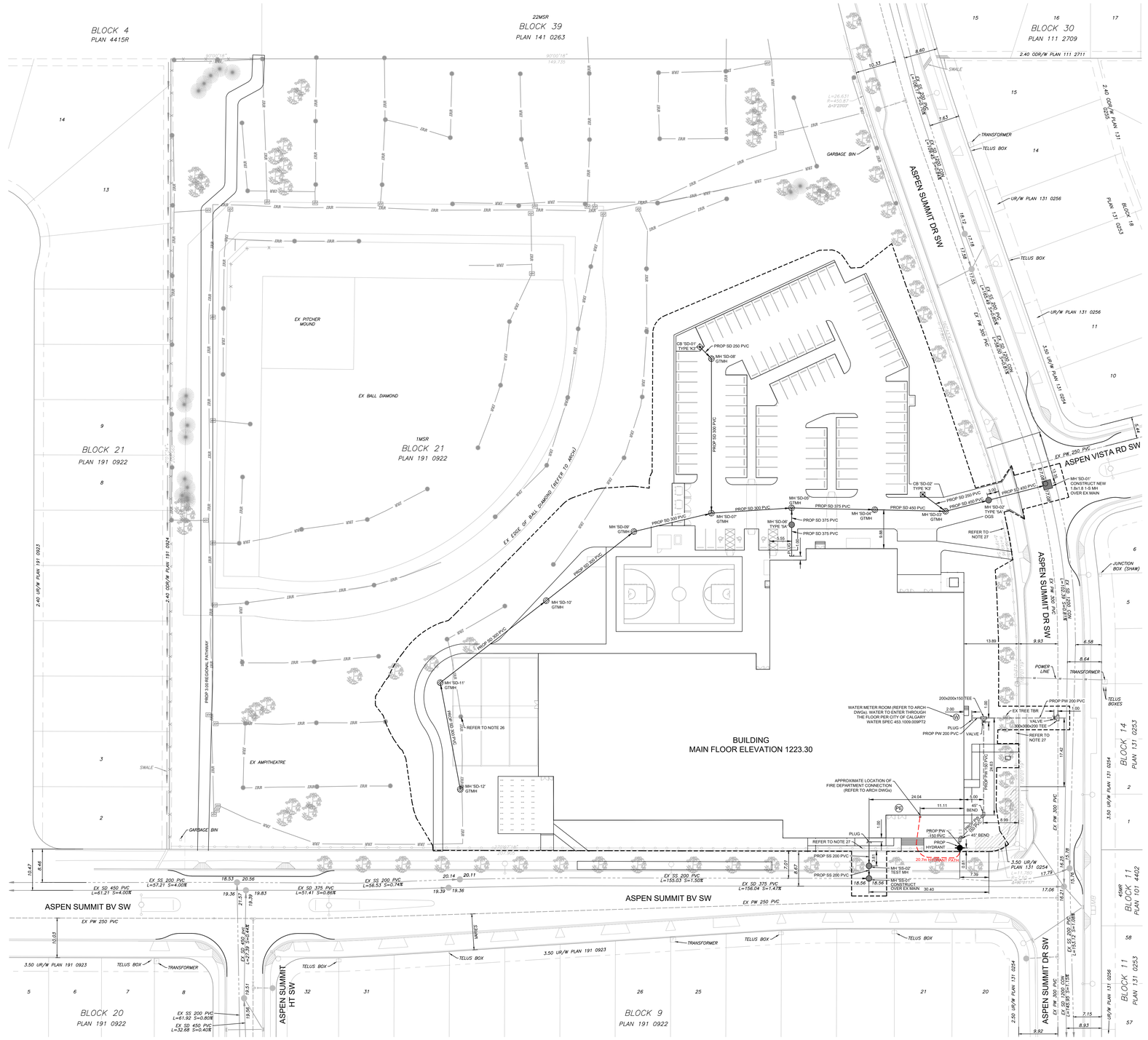

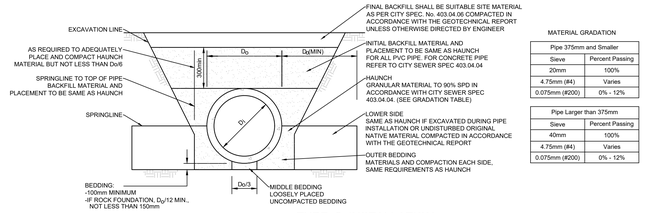

TYPE 2 INSTALLATION

NTS

MATERIAL GRADATION

Pipe 375mm and Smaller	
Sieve	Percent Passing
20mm	100%
4.75mm (#4)	Varies
0.075mm (#200)	0% - 12%

Pipe Larger than 375mm	
Sieve	Percent Passing
40mm	100%
4.75mm (#4)	Varies
0.075mm (#200)	0% - 12%

NOTES:

1. ALL PLANS SUBJECT TO TERMS OF THE DEVELOPMENT PERMIT.
2. THE CONTRACTOR IS RESPONSIBLE FOR PROVIDING NOTIFICATION TO THE AUTHORITIES HAVING JURISDICTION AND OBTAINING ALL PERMITS RELEVANT TO COMPLETE THE SCOPE OF WORK INDICATED ON THE DRAWINGS.
3. ALL WORK TO CONFORM TO CURRENT EDITION CITY OF CALGARY STANDARDS AND TECHNICAL SPECIFICATIONS FOR SEWERS, WATERWORKS, AND ROAD CONSTRUCTION.
4. OWNER AND CONTRACTOR TO CONFIRM LOCATIONS AND ELEVATIONS OF ALL EXISTING UTILITIES VIA HYDROVAC AND REPORT ANY DISCREPANCIES TO THE ENGINEER PRIOR TO COMMENCEMENT OF CONSTRUCTION. EXISTING UTILITIES TO BE PROTECTED IN PLACE.
5. WHERE SERVICE CONNECTIONS CROSS SHALLOW UTILITY RIGHT OF WAYS, THE CONTRACTOR SHALL HAND EXPOSE THE EXISTING SHALLOW UTILITIES AND PROVIDE THE EXISTING ELEVATION TO THE ENGINEER. 1m VERTICAL CLEARANCE IS REQUIRED BETWEEN DEEP AND SHALLOW UTILITIES.
6. MATERIALS LISTED AS APPROVED IN THE LATEST CITY OF CALGARY SPECIFICATIONS ARE PERMISSIBLE FOR USE.
7. ALL CONCRETE STORM SEWER TO BE ASTM C76 RG SRC.
8. ALL SANITARY AND STORM MANHOLES TO BE SRC.
9. ALL PIPE TO BE BEDDED WITH CLASS II EMBEDMENT TYPE II INSTALLATION 20mm MAX FOR ≤375 PIPE, 40mm MAX FOR >375 PIPE MATERIAL.
10. MINIMUM COVER FOR ALL WATERMAINS IS 3.0m TO CROWN UNLESS OTHERWISE SPECIFIED BY THE ENGINEER.
11. ALL COMPACTION TO BE 98% STANDARD PROCTOR DENSITY AT OPTIMUM TO ±3% OF OPTIMUM MOISTURE CONTENT.
12. SHALLOW UTILITY INFORMATION SHOWN IS FOR CITY OF CALGARY DEVELOPMENT SITE SERVICING PLAN APPROVAL PROCESS ONLY.
13. REFER TO SHALLOW UTILITY DRAWINGS FOR ALL DETAILS REGARDING ELECTRICAL, TELEPHONE, CABLE TV, GAS, AND SITE LIGHTING. DO NOT USE THIS DRAWING AS REFERENCE FOR ANY SHALLOW UTILITY SURVEY.
14. PLASTIC PLUGS REQUIRED IN ALL SANITARY MANHOLES WITHIN TRAPLOWS.
15. PROPERTY LINE & EXISTING UTILITY INFORMATION REFERENCED FROM SURVEY PLAN DATED SEPTEMBER 2025 BY TERRA TECH AND FROM CITY OF CALGARY BLOCK PROFILES. STANTEC DOES NOT WARRANT THE ACCURACY OF ANY INFORMATION PROVIDED BY THE CITY OF CALGARY OR TERRATECH.
16. NO CORRECTION MADE FOR CONSTRUCTION AND DATUM ERROR.
17. ALL VALVES, CAST IRON FITTINGS & COUPLINGS REQUIRE A 2.3KG ZINC ANODE ALL HYDRANTS REQUIRE A 5.4KG ZINC ANODE.
18. ALL HYDRANTS TO BE SAND BLASTED & EPOXY COATED.
19. HYDRANT PUMPER PORTS TO FACE ROADWAY.
20. ALL WATER VALVE RODS SHALL BE ONE CONTINUOUS LENGTH FROM THE TOP NUT TO SURFACE.
21. PROVIDE MIN 2% SLOPE FOR CB LEADS.
22. ICD'S ARE PERMANENT INFRASTRUCTURE AND CANNOT BE REMOVED AS PER CITY OF CALGARY DRAINAGE BYLAW 37M2005.
23. WHERE CURVATURE EXCEEDS THE LIMIT SHOWN BELOW, IN THE HORIZONTAL OR VERTICAL PLANE, ONE OR MORE 5 DEGREE LONG BODY ELBOWS SHALL BE USED.

WATER PIPE THICKNESS

SIZE (mm)	100	150	200	250	300	400
CLASS	DR14	DR18	DR18	DR20	DR21	DR22
MIN RADIUS OF CURVE	46m	73m	91m	NOT ALLOWED	NOT ALLOWED	NOT ALLOWED

24. ALL EXISTING AND PROPOSED ELEVATIONS ARE GEODETIC. TRUNCATED ELEVATIONS ARE ADDITIVE TO DATUM ELEVATION 1200.00m UNLESS NOTED OTHERWISE.
25. UNLESS NOTED OTHERWISE, ALL DIMENSIONS ARE IN METRES (m) AND ALL PIPE SIZES ARE IN MILLIMETRES (mm). DO NOT SCALE FROM DRAWINGS.
26. EX IRRIGATION SYSTEM WITHIN CONSTRUCTION BOUNDARY TO BE REMOVED OR RECONFIGURED BY THE DESIGN/BUILD CONTRACTOR AS REQUIRED, PRIOR TO CONSTRUCTION.
27. EX POST AND CABLE FENCE TO BE REMOVED AS REQUIRED.

KEY PLAN

NOTES

LEGEND

- CONSTRUCTION BOUNDARY
- PROPERTY LINE
- EXISTING HIGH PRESSURE GAS LINE
- EXISTING OVERHEAD POWER LINE
- EXISTING UNDERGROUND POWER LINE
- EXISTING COMMUNICATION LINE
- EXISTING UTILITY RIGHT OF WAY
- EXISTING STREETLIGHT
- EXISTING SANITARY SEWER & TYPE 5A MANHOLE
- PROPOSED SANITARY SEWER & TYPE 5A MANHOLE
- EXISTING STORM SEWER & TYPE 1S MANHOLE
- EXISTING STORM SEWER & TYPE 5A MANHOLE
- PROPOSED STORM SEWER & TYPE 5A MANHOLE
- EXISTING STORM CATCH BASIN
- PROPOSED STORM CATCH BASIN
- PROPOSED 'K3' STORM CATCH BASIN
- PROPOSED WATER METER
- PROPOSED PRIMARY ENTRANCE
- EXISTING WATERLINE & VALVE
- PROPOSED WATERLINE & VALVE
- EXISTING HYDRANT
- PROPOSED HYDRANT
- PROPOSED WATER PIPE STRUCTURES
- EXISTING WATER PIPE STRUCTURES
- EXISTING IRRIGATION LINE, CONTROL VALVE, & EMITTER (REFER TO NOTE 27)
- EXISTING POST & CABLE FENCE (REFER TO NOTE 28)

FOR INFO ONLY

COPYRIGHT RESERVED
The Contractor shall verify and be responsible for all dimensions. DO NOT scale the drawing - any errors or omissions shall be reported to Stantec without delay. The Copyrights to all designs and drawings are the property of Stantec. Reproduction or use for any purpose other than that authorized by Stantec is forbidden.

DATE	REV.	DESCRIPTION	DRAWN BY	CHECKED BY
2026.10.19	3	ISSUED FOR DP RESUBMISSION	MC	WM
2026.06.17	2	RE-ISSUED FOR DEVELOPMENT PERMIT	MC	WM
2026.04.24	1	ISSUED FOR DEVELOPMENT PERMIT	MC	WM

CONSULTANT
Stantec
Stantec Consulting Ltd.
200 - 325 25th Street SE
Calgary, Alberta T2A 7H8
Tel: (403) 716 8000 www.stantec.com
Stantec Project No.: 144217180

Alberta Infrastructure

PROJECT
ASPEN WOODS 5-9
ADDRESS: 128 ASPEN SUMMIT BLVD SW
DESCRIPTION: PLAN 191 0922, BLOCK 21, LOT 1MSR
LEGAL: SW ¼ SEC. 15 TWP. 24 RGE. 02 W5

TITLE
PRELIMINARY SITE SERVICING PLAN

SEAL	DRAWN BY	CHECKED BY	SCALE
	MC	WM	0 5 10m (GA1) 1:40
	DATE 2026.10.19	SITE ID	BUILDING ID
	PLAN NO. 023611	PHASE	DISCIPLINE CIVIL
	PROJECT ID. P-008290	SHEET NO. 501	

DOCUMENT CODE
023611 - P-008290 - 501

File Path: \\Cal0002.cpfnt02\shared_projects\144217180\d_working_files\01_civil\drawing\sheet_files\cad\wng\144217180C-AW09-IG.dwg
Plotted: 3/17/2026 10:27 AM By: Clarke, MacKenzie

ORIGINAL SHEET - ISO A0

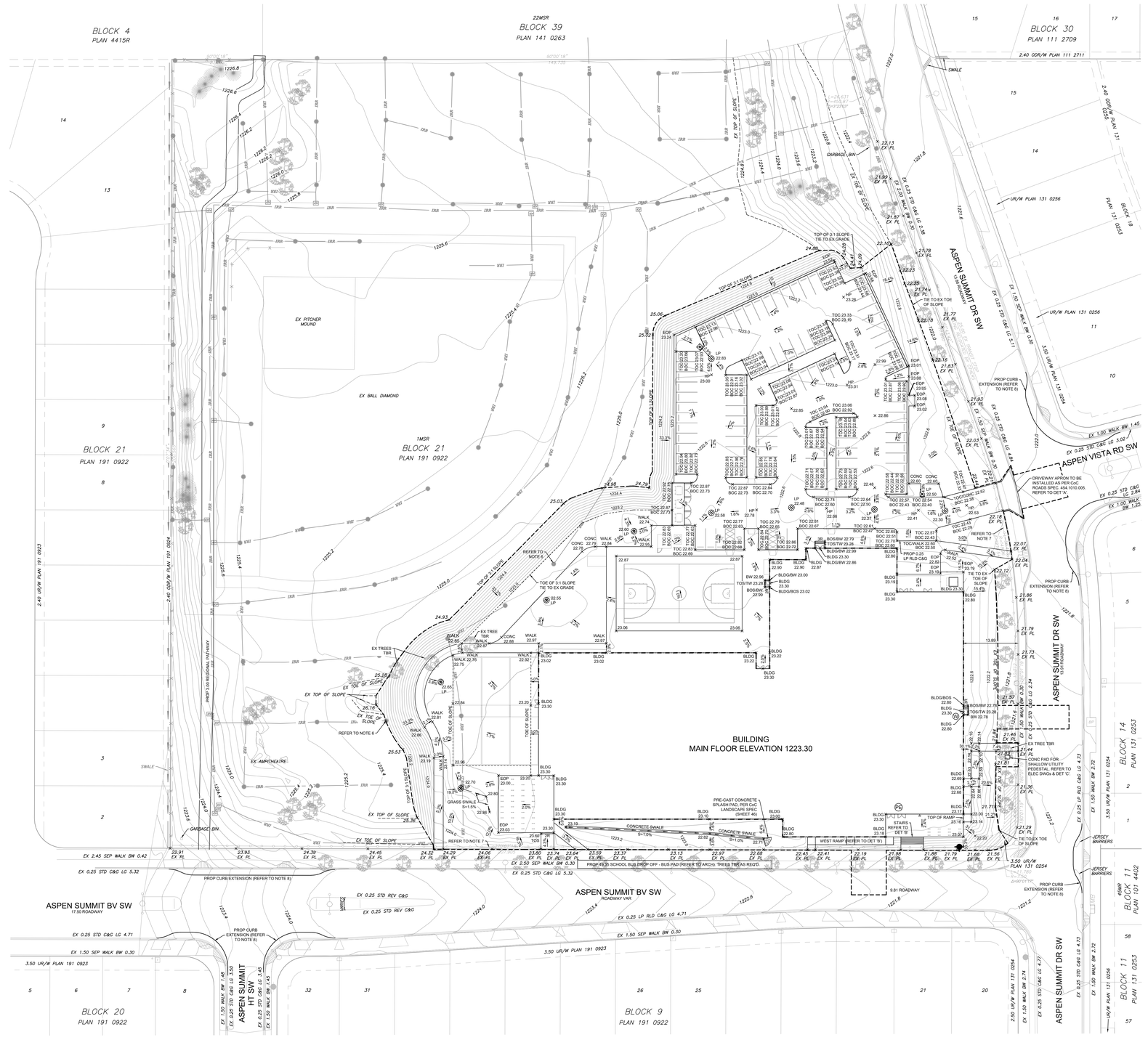
BLOCK 4
PLAN 4415R
22MSR
BLOCK 39
PLAN 141 0263
BLOCK 30
PLAN 111 2709
2.40 ODR/W PLAN 111 2711
SWALE
ASPEN SUMMIT DR SW
13 RESIDENTIAL
UR/W PLAN 131 0256
PLAN 131 0253 BLOCK 18
EX PITCHER MOUND
EX BALL DIAMOND
1MSR
BLOCK 21
PLAN 191 0922
BLOCK 21
PLAN 191 0922
2.40 UR/W PLAN 191 0923
2.40 ODR/W PLAN 191 0924
PROP 3.0m RESIDENTIAL PATHWAY
EX AMPITHEATRE
GARBAGE BIN
EX TOP OF SLOPE
EX TOE OF SLOPE
TOP OF 3:1 SLOPE TIE TO EX GRADE
TOE OF 3:1 SLOPE TIE TO EX GRADE
REFER TO NOTE 6
REFER TO NOTE 7
EX TREES TBR
EX TREE TBR
CONC WALK
BUILDING
MAIN FLOOR ELEVATION 1223.30
BLDG
BLDG/BOS
BLDG/BW
TOS/TW
BOS/BW
TOE OF SLOPE
TOP OF SLOPE
GRASS SWALE S=1.5%
CONCRETE SWALE S=1.0%
PRE-CAST CONCRETE SPLASH PAD, PER CoC LANDSCAPE SPEC (SHEET 46)
WEST RAMP (REFER TO DET 'B')
TOP OF RAMP
STAIRS
REFER TO DET 'B'
TIE TO EX TOE OF SLOPE
TIE TO EX TOE OF SLOPE
CONC PAD FOR SHALLOW UTILITY PEDESTAL. REFER TO ELEC DWGs & DET 'C'.
PROP CURB EXTENSION (REFER TO NOTE 8)
DRIVEWAY APRON TO BE INSTALLED AS PER CoC ROADS SPEC. 454.1010.005. REFER TO DET 'A'.
ASPEN VISTA RD SW
ASPEN SUMMIT BV SW
17.50 ROADWAY
ASPEN SUMMIT BV SW
ROADWAY VAR
9.81 ROADWAY
ASPEN SUMMIT HT SW
ASPEN SUMMIT DR SW
13 RESIDENTIAL
BLOCK 20
PLAN 191 0922
BLOCK 9
PLAN 191 0922
BLOCK 14
PLAN 131 0253
BLOCK 11
PLAN 131 0253
45MR
BLOCK 11
PLAN 101 4402
JERSEY BARRIERS
PROP BUS SCHOOL BUS DROP OFF - BUS PAD (REFER TO ARCH) TREES TBR (AS REQ'D)
EX 2.45 SEP WALK BW 0.42
EX 0.25 STD C&G LG 5.32
EX 1.50 SEP WALK BW 0.30
EX 0.25 LP RLD C&G LG 4.71
EX 0.25 STD REV C&G
EX 1.50 WALK BW 1.48
EX 0.25 STD C&G LG 3.45
EX 1.50 WALK BW 1.45
EX 0.25 STD C&G LG 2.84
EX 1.00 WALK BW 1.25
EX 1.50 WALK BW 2.74
EX 0.25 STD C&G LG 4.77
EX 1.50 SEP WALK BW 1.50
EX 0.25 STD C&G LG 3.02
EX 0.25 STD C&G LG 4.84
EX 1.50 SEP WALK BW 0.30
EX 0.25 STD C&G LG 2.38
EX 2.00 WALK BW 1.30
EX 1.50 SEP WALK BW 0.30
EX 0.25 STD C&G LG 5.11
EX 1.50 SEP WALK BW 0.30
3.50 UR/W PLAN 131 0254
3.50 UR/W PLAN 191 0923
2.50 UR/W PLAN 131 0254
2.50 UR/W PLAN 191 0924
EX 0.25 LP RLD C&G LG 4.71
EX 0.25 STD C&G LG 4.73
EX 1.50 WALK BW 2.72
EX 1.50 SEP WALK BW 0.30
EX 1.50 WALK BW 2.74
EX 0.25 STD C&G LG 4.77
EX 1.50 WALK BW 2.74
EX 0.25 STD C&G LG 4.77
EX 1.50 WALK BW 2.72
EX 0.25 STD C&G LG 4.73

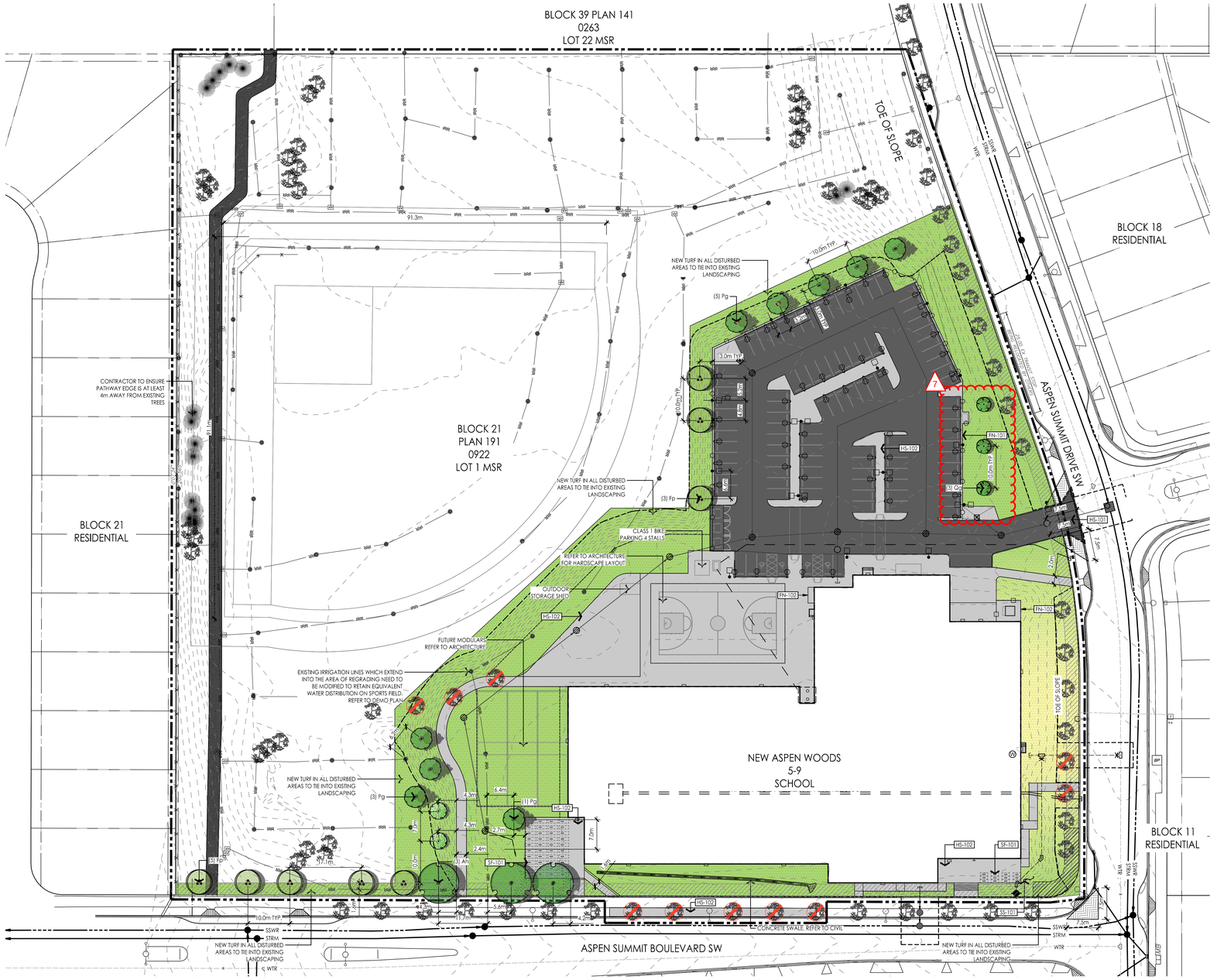

LEGEND

- PROJECT PROPERTY LINE
- ADJACENT PROPERTY LINE
- STORM LINE
- SANITARY LINE
- WATER LINE
- IRRIGATION LINE
- 3.0m SETBACK
- VISIBILITY TRIANGLE
- EXISTING TREES
- TREES FOR REMOVAL
- IRRIGATION SPRINKLER

REFERENCE NOTES SCHEDULE L701

SYMBOL	CODE	DESCRIPTION
FENCING		
	FN-101	4' CHAIN LINK FENCE AS STANDARD REFERENCE
	FN-102	ANTI-CLIMB FENCE
HARDSCAPING		
	HS-101	ASPHALT REFER TO ARCHITECTURE
	HS-102	HARD SURFACE PLAY AREA. SIDEWALKS. REFER TO ARCHITECTURE
SITE FURNISHINGS		
	SF-101	BIKE RACK/SCOOTER RACK FOR ILLUSTRATION PURPOSES ONLY. DESIGN INTENT, MOUNTING TYPE, OVERALL QUANTITY AND LOCATION OF BIKE AND/OR SCOOTER PARKING, RACK TYPE (SINGLE VS. MULTI BIKE RACK OR SCOOTER RACK) PRODUCT SELECTION AND QUANTITIES OF EACH SHALL BE FINALIZED DURING THE DESIGN BUILD PROCESS IN CONSULTATION WITH THE SCHOOL. BIKE AND SCOOTER PARKING SHALL MEET ALBERTA INFRASTRUCTURE AND CITY OF CALGARY REQUIREMENTS.
SITE STRUCTURES		
	SS-101	FLAG POLES REFER TO ARCHITECTURE

PLANT SCHEDULE L701

SYMBOL	CODE	QTY	BOTANICAL / COMMON NAME	CAL/HT
TREES				
	Ah	3	ACER SACCHARINUM 'SILVER CLOUD' / SILVER CLOUD MAPLE	75MM CAL.
	Fp	8	FRAXINUS PENNSYLVANICA 'PATMORE' / PATMORE GREEN ASH	75MM CAL.
	Pg	9	PICEA PUNGENS 'GLAUCA' / BLUE COLORADO SPRUCE	3.0M HT.
	Qg	3	QUERCUS MACROCARPA 'TOP GUN' / TOP GUN BUR OAK	50MM CAL.
	tl	2	TILIA AMERICANA 'REDMOND' / REDMOND AMERICAN LINDEN	50MM CAL.

SYMBOL	CODE	QTY	BOTANICAL / COMMON NAME	CONT
GROUND COVERS				
	Ss	6,400 m²	SOD DROUGHT TOLERANT KENTUCKY BLUEGRASS BLEND	SOD

NOTE:
A MINIMUM DEPTH OF 300mm TOPSOIL FOR ALL SODDED AREAS AND 600mm FOR SHRUB AND TREE BEDS IS TO BE USED.

SITE SETBACK AREA 1225.5m²

	TREES REQ'D	TREES PROVIDED
TOTAL TREES REQ'D (1.2 TREES/70m²)	22	25
75% DECIDUOUS TREES	16	13
DECIDUOUS WITH 50MM CAL		2
DECIDUOUS WITH 75MM CAL	16	11
25% CONIFEROUS TREES	6	9
CONIFEROUS WITH 3.0M HT.	6	9
REPLACEMENT TREES	0	3
SHRUBS - NOT REQUIRED	0	0

AMENDED DRAWINGS
DP No: DP2026-02824 Date Received: Oct 27 2026
THESE DRAWINGS REFER TO THE ABOVE DEVELOPMENT PERMIT NO.

DEVELOPMENT PERMIT DECISION RENDERED ON THIS PLAN

KEY PLAN

NOTES

Address	128 Aspen Summit Boulevard SW, Calgary, AB
Legal Description	Plan: 191 0922; Block:21; Lot:1 MSR
Zoning	S-SPR Special Purpose - School, Park and Community Reserve
Setback	3.0 metres (Front, Rear and Side)
Building Area	5,587.4 SQM
Number of Students	885
Number of Staffs	85
Motor Vehicle Parking Stalls	97: 85 + 12 future stalls (Reference: Group A - 1 motor vehicle parking stall per 100 square metre of gross usable floor area.)
Barrier Free Parking Stall	4 (Reference: NBC 2023 AB EDITION)
Loading Stall	1 stall (Reference: Loading stalls per 9300.0 square metres of gross floor area where the cumulative gross floor area of all buildings on a parcel is greater than 930.0 square metres)
Pick up & drop off stalls	13 stalls on street, variance will be requested (Reference: Minimum 2.5 pick-up and drop-off stalls per 100 students with a minimum of 5.0 pick-up and drop-off stalls)
Bicycle Parking Stalls	4 bicycle stalls provided for 85 Staffs. (Reference: Minimum number of bicycle parking stalls: class 1 equal to 3.0 per cent of the maximum number of employees.) 104 bicycle stalls for 885 Students + 150 future students 104 provided. (Reference: Minimum number of bicycle parking stalls: class 2 equal to 10.0 per cent of the maximum number of students as stated in the development permit.)
Required Trees	1,225.5m² / 70m² x 1.2 = 22 trees 11 Trees required on south setback. 11 Trees required on east setback. 8 Trees proposed within setback due to conflicts and 14 trees trees located within the site to meet 22 trees. Proposed Coniferous: 9 trees Proposed Deciduous: 13 trees 60 of 66 Existing trees retained within landscape area: Total proposed and retained trees within landscape area: 82

NOTES:
- ALL ELEMENTS ARE PROPOSED UNLESS OTHERWISE NOTED ON THE PLAN
- FURNISHINGS NOTED ARE FOR INFORMATION ONLY AND DOES NOT RESTRICT ALTERNATIVE PRODUCTS IF DEEMED EQUIVALENT
- NO IRRIGATION
- 2 YEAR MAINTENANCE AND WARRANTY REQUIRED FOR ALL LANDSCAPE PLANTING
- ALL PLANTING AND MAINTENANCE ACTIVITIES PER CITY OF CALGARY, 2025 CALGARY PARKS AND OPEN SPACES DEVELOPMENT GUIDELINES AND STANDARDS SPECIFICATIONS: LANDSCAPE CONSTRUCTION. (https://www.calgary.ca/content/dam/www/pda/pd/documents/urban-development/publications/landscape-construction-compressed.pdf)
- REFER TO CIVIL FOR ALL SITE GRADING AND DRAINAGE
- EXISTING IRRIGATION LINES WHICH EXTEND INTO THE LIMIT OF WORK BOUNDARY MAY BE CAPPED. IF EXISTING LINES OR HEADS ARE IRRIGATING AN EXISTING SPORTS FIELD OR LANDSCAPE PARK SPACE, THESE SHALL BE RE-ROUTED BY THE DESIGN/BUILDER AT THEIR OWN EXPENSE, ENSURING EQUIVALENT IRRIGATION COVERAGE IS ACHIEVED. ALL IRRIGATION REWORK WILL BE COMPLETED BY A CERTIFIED IRRIGATION DESIGNER AND FOLLOW THE CURRENT EDITION OF THE CITY OF CALGARY DEVELOPMENT GUIDELINES AND STANDARD SPECIFICATIONS FOR LANDSCAPE CONSTRUCTION.

PLANTING NOTES:
- ALL GROWING MEDIA AND PLANTING TO STANDARDS OUTLINED IN THE CITY OF CALGARY PARKS AND OPEN SPACES, DEVELOPMENT GUIDELINES AND STANDARD SPECIFICATIONS: LANDSCAPE CONSTRUCTION, 2024.
- MINIMUM SOIL DEPTHS:
  - TURF - 300MM
  - TREES - 600MM
- DETAILS:
  - 23 - TREE PLANTING DETAIL, 40MM TO 100MM CALIPER TREES
  - 27 - TREE PLANTING DETAIL FOR SLOPES
  - 28 - TOPSOIL/SUBGRADE PREPARATION
  - 29 - SOD
- ALL IRRIGATION RE-DESIGN WORK WILL BE COMPLETED BY A CERTIFIED IRRIGATION DESIGNER AND FOLLOW THE CURRENT EDITION OF THE CITY OF CALGARY DEVELOPMENT GUIDELINES AND STANDARD SPECIFICATIONS FOR LANDSCAPE CONSTRUCTION

NOTE
This drawing is preliminary, not for permitting, costing, construction, or any other official use.

COPYRIGHT RESERVED
The Contractor shall verify and be responsible for all dimensions. DO NOT scale the drawing - any errors or omissions shall be reported to Stantec without delay. The Copyrights to all designs and drawings are the property of Stantec. Reproduction or use for any purpose other than that authorized by Stantec is forbidden.

DATE	REV.	DESCRIPTION	DRAWN BY	CHECKED BY
10.19.2026	7	ISSUED FOR DP RESUBMISSION	NB	MW
09.15.2026	6	ISSUED FOR DP RESUBMISSION	NB	MW
06.17.2026	5	RE-ISSUED FOR DEVELOPMENT PERMIT	KP	MW
04.28.2026	4	ISSUED FOR DESIGN DEVELOPMENT	KP	MW
04.24.2026	3	ISSUED FOR DEVELOPMENT PERMIT	KP	MW
02.13.2026	2	RE-ISSUED FOR SCHEMATIC DESIGN	KP	AK
01.16.2026	1	ISSUED FOR SCHEMATIC DESIGN	KP	AK

CONSULTANT
Stantec
Stantec Architecture Ltd.
200 - 325 25th Street SE
Calgary, Alberta T2A 7H8
Tel: (403) 716 8000 www.stantec.com
Stantec Project No.:

Alberta Infrastructure

PROJECT
ASPEN WOODS 5-9 SCHOOL

TITLE
Landscape Site and Planting Plan

SEAL	DRAWN BY	CHECKED BY	SCALE
	NB	MW	1 : 400
	DATE: 10.19.2026	SITE ID	BUILDING ID
	PLAN NO.: 024411C	PHASE	DISCIPLINE: LANDSCAPE
	PROJECT ID.: P-008290	SHEET NO.: 701	

DOCUMENT CODE
024411C - P-008290 - 701

FILE: S:\CAD\PRF\PROJECTS\024411C_PROJECTS\11-WD\02_PLOTTED_DRAWINGS_FILES\02_LANDSCAPE_LAYOUT\024411C_SHEET701-MAST1.DWG, _ASPEN_LAYOUT.DWG, DATE: Wednesday, October 1, 2025 2:29:11 PM, BY: Brad Vidal

OAK, BUR
1
Trunk Diameter (CM): 5
Scientific Name: QUERCUS MACROCARPA
Size at Maturity: LARGE
Maintained by: CALGARY PARKS
Tree ID #: T-51521065
Estimated Value: $565.00

OAK, BUR
2
Trunk Diameter (CM): 5
Scientific Name: QUERCUS MACROCARPA
Size at Maturity: LARGE
Maintained by: CALGARY PARKS
Tree ID #: T-51521066
Estimated Value: $565.00

OAK, BUR
3
Trunk Diameter (CM): 5
Scientific Name: QUERCUS MACROCARPA
Size at Maturity: LARGE
Maintained by: CALGARY PARKS
Tree ID #: T-51521067
Estimated Value: $565.00

ASH, GREEN, FOOTHILLS
4
Trunk Diameter (CM): 5
Scientific Name: FRAXINUS PENNSYLVANCIA
Size at Maturity: LARGE
Maintained by: CALGARY PARKS
Tree ID #: T-51530357
Estimated Value: $565.00

ASH, GREEN, FOOTHILLS
5
Trunk Diameter (CM): 5
Scientific Name: FRAXINUS PENNSYLVANCIA
Size at Maturity: LARGE
Maintained by: CALGARY PARKS
Tree ID #: T-51530356
Estimated Value: $565.00

ASH, GREEN, FOOTHILLS
6
Trunk Diameter (CM): 5
Scientific Name: FRAXINUS PENNSYLVANCIA
Size at Maturity: LARGE
Maintained by: CALGARY PARKS
Tree ID #: T-51530355
Estimated Value: $565.00

CHERRY, AMUR
7
Trunk Diameter (CM): 5
Scientific Name: PRUNUS MAACKII
Size at Maturity: SMALL
Maintained by: CALGARY PARKS
Tree ID #: T-51530354
Estimated Value: $565.00

CHERRY, AMUR
8
Trunk Diameter (CM): 5
Scientific Name: PRUNUS MAACKII
Size at Maturity: SMALL
Maintained by: CALGARY PARKS
Tree ID #: T-51530353
Estimated Value: $565.00

CHERRY, AMUR
9
Trunk Diameter (CM): 5
Scientific Name: PRUNUS MAACKII
Size at Maturity: SMALL
Maintained by: CALGARY PARKS
Tree ID #: T-51530352
Estimated Value: $565.00

ELM, PATMORE
10
Trunk Diameter (CM): 5
Scientific Name: ULMUS AMERICANA
Size at Maturity: LARGE
Maintained by: CALGARY PARKS
Tree ID #: T-51530365
Estimated Value: $565.00

ELM, PATMORE
11
Trunk Diameter (CM): 5
Scientific Name: ULMUS AMERICANA
Size at Maturity: LARGE
Maintained by: CALGARY PARKS
Tree ID #: T-51530366
Estimated Value: $565.00

ELM, PATMORE
12
Trunk Diameter (CM): 5
Scientific Name: ULMUS AMERICANA
Size at Maturity: LARGE
Maintained by: CALGARY PARKS
Tree ID #: T-51530367
Estimated Value: $565.00

ELM, PATMORE
13
Trunk Diameter (CM): 5
Scientific Name: ULMUS AMERICANA
Size at Maturity: LARGE
Maintained by: CALGARY PARKS
Tree ID #: T-51530369
Estimated Value: $565.00

ELM, PATMORE
14
Trunk Diameter (CM): 5
Scientific Name: ULMUS AMERICANA
Size at Maturity: LARGE
Maintained by: CALGARY PARKS
Tree ID #: T-51530368
Estimated Value: $565.00

CHERRY, AMUR
15
Trunk Diameter (CM): 5
Scientific Name: PRUNUS MAACKII
Size at Maturity: SMALL
Maintained by: CALGARY PARKS
Tree ID #: T-51530351
Estimated Value: $565.00

CHERRY, AMUR
16
Trunk Diameter (CM): 5
Scientific Name: PRUNUS MAACKII
Size at Maturity: SMALL
Maintained by: CALGARY PARKS
Tree ID #: T-51530350
Estimated Value: $565.00

CHERRY, AMUR
17
Trunk Diameter (CM): 5
Scientific Name: PRUNUS MAACKII
Size at Maturity: SMALL
Maintained by: CALGARY PARKS
Tree ID #: T-51530349
Estimated Value: $565.00

ASH, GREEN, FOOTHILLS
18
Trunk Diameter (CM): 5
Scientific Name: FRAXINUS PENNSYLVANCIA
Size at Maturity: LARGE
Maintained by: CALGARY PARKS
Tree ID #: T-51530348
Estimated Value: $565.00

ASH, GREEN, FOOTHILLS
19
Trunk Diameter (CM): 5
Scientific Name: FRAXINUS PENNSYLVANCIA
Size at Maturity: LARGE
Maintained by: CALGARY PARKS
Tree ID #: T-51530347
Estimated Value: $565.00

ASH, GREEN, FOOTHILLS
20
Trunk Diameter (CM): 5
Scientific Name: FRAXINUS PENNSYLVANCIA
Size at Maturity: LARGE
Maintained by: CALGARY PARKS
Tree ID #: T-51530346
Estimated Value: $565.00

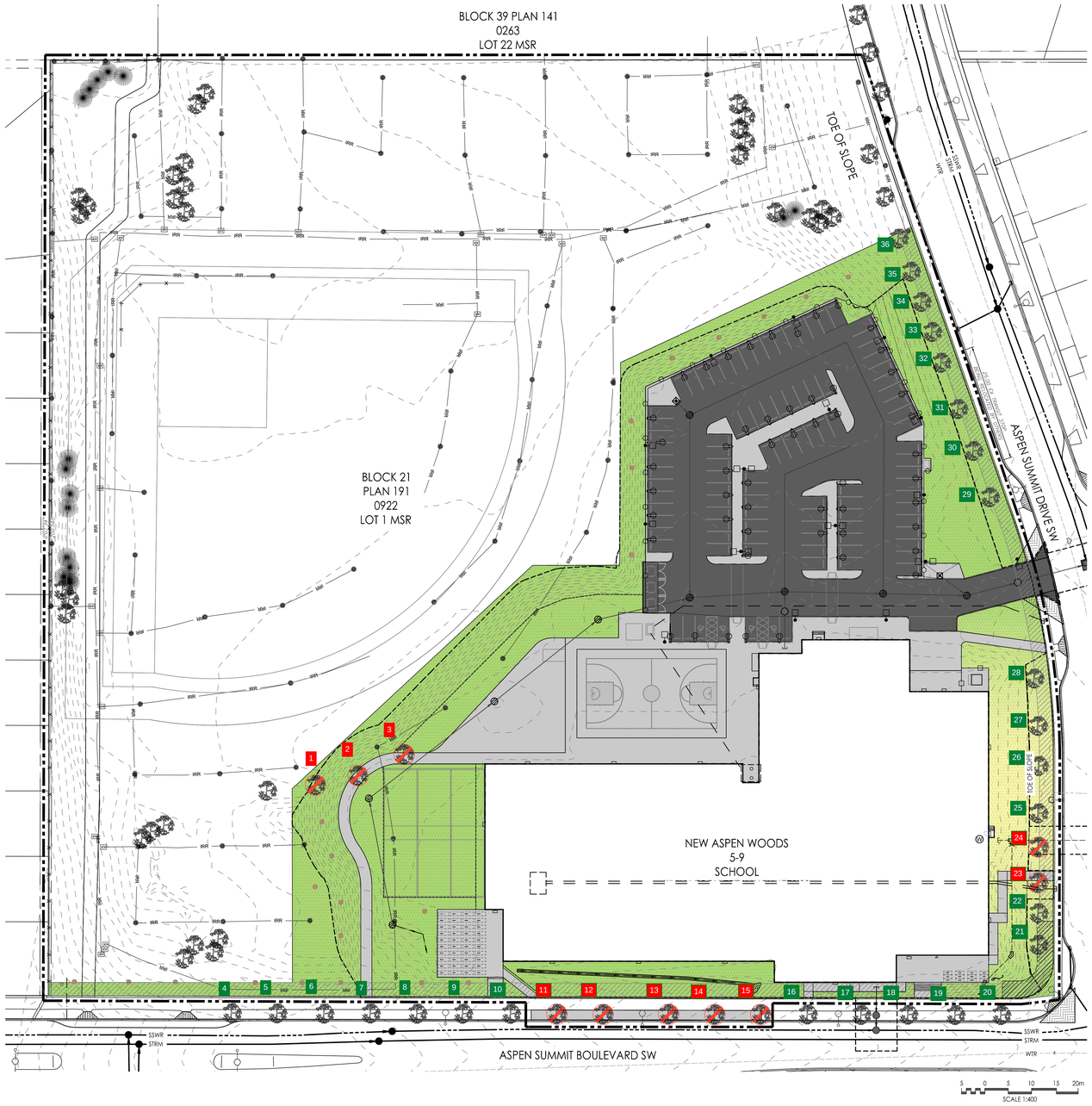

LEGEND
- PROJECT PROPERTY LINE
- ADJACENT PROPERTY LINE
- STORM LINE
- SANITARY LINE
- WATER LINE
- IRRIGATION LINE
- 3.0m SETBACK
- VISIBILITY TRIANGLE
- EXISTING TREES
- TREES FOR REMOVAL
- IRRIGATION SPRINKLER

N

21 No information
22 No information
23 No information
24 No information
25 No information
26 No information
27 No information
28 No information
29 No information
30 No information
31 No information
32 No information
33 No information
34 No information
35 No information
36 No information

AMENDED DRAWINGS
DP No: DP2026-02824
Date Received: Oct 27 2026
THESE DRAWINGS REFER TO THE ABOVE DEVELOPMENT PERMIT NO.

DEVELOPMENT PERMIT DECISION RENDERED ON THIS PLAN

KEY PLAN

NOTES

Address	128 Aspen Summit Boulevard SW, Calgary, AB
Legal Description	Plan: 191 0922; Block:21; Lot:1 MSR
Zoning	S-SPR Special Purpose - School, Park and Community Reserve
Setback	3.0 metres (Front, Rear and Side)
Building Area	5,587.4 SQM
Number of Students	885
Number of Staffs	85
Motor Vehicle Parking Stalls	97: 85 + 12 future stalls (Reference: Group A - 1 motor vehicle parking stall per 100 square metre of gross usable floor area.)
Barrier Free Parking Stall	4 (Reference: NBC 2023 AB EDITION)
Loading Stall	1 stall (Reference: Loading stalls per 9300.0 square metres of gross floor area where the cumulative gross floor area of all buildings on a parcel is greater than 930.0 square metres)
Pick up & drop off stalls	15 on street, variance will be requested. (Reference: Minimum 2.5 pick-up and drop-off stalls per 100 students with a minimum of 5.0 pick-up and drop-off stalls)
Bicycle Parking Stalls	4 bicycle stalls provided for 85 Staffs. (Reference: Minimum number of bicycle parking stalls: class 1 equal to 3.0 per cent of the maximum number of employees.) 104 bicycle stalls for 885 Students + 150 future students 104 provided. (Reference: Minimum number of bicycle parking stalls: class 2 equal to 10.0 per cent of the maximum number of students as stated in the development permit.)
Required Trees	2346.42m² / 70m² x 1.2 = 42 trees 32 Trees proposed within setback due to conflicts and 10 trees trees located within the site to meet 42 trees. Proposed Coniferous: 19 trees Proposed Deciduous: 23 trees 60 of 66 Existing trees retained within landscape area: Total proposed and retained trees within landscape area: 102

NOTES:
- ALL ELEMENTS ARE PROPOSED UNLESS OTHERWISE NOTED ON THE PLAN
- FURNISHINGS NOTED ARE FOR INFORMATION ONLY AND DOES NOT RESTRICT ALTERNATIVE PRODUCTS IF DEEMED EQUIVALENT
- NO IRRIGATION
- 2 YEAR MAINTENANCE AND WARRANTY REQUIRED FOR ALL LANDSCAPE PLANTING
- ALL PLANTING AND MAINTENANCE ACTIVITIES PER CITY OF CALGARY, 2025 CALGARY PARKS AND OPEN SPACES DEVELOPMENT GUIDELINES AND STANDARDS SPECIFICATIONS: LANDSCAPE CONSTRUCTION. (https://www.calgary.ca/content/dam/www/pda/pd/documents/urban-development/publications/landscape-construction-compressed.pdf)
- REFER TO CIVIL FOR ALL SITE GRADING AND DRAINAGE
- EXISTING IRRIGATION LINES WHICH EXTEND INTO THE LIMIT OF WORK BOUNDARY MAY BE CAPPED. IF EXISTING LINES OR HEADS ARE IRRIGATING AN EXISTING SPORTS FIELD OR LANDSCAPE PARK SPACE, THESE SHALL BE RE-ROUTED BY THE DESIGN/BUILDER AT THEIR OWN EXPENSE, ENSURING EQUIVALENT IRRIGATION COVERAGE IS ACHIEVED. ALL IRRIGATION REWORK WILL BE COMPLETED BY A CERTIFIED IRRIGATION DESIGNER AND FOLLOW THE CURRENT EDITION OF THE CITY OF CALGARY DEVELOPMENT GUIDELINES AND STANDARD SPECIFICATIONS FOR LANDSCAPE CONSTRUCTION.

PLANTING NOTES:
- ALL GROWING MEDIA AND PLANTING TO STANDARDS OUTLINED IN THE CITY OF CALGARY PARKS AND OPEN SPACES, DEVELOPMENT GUIDELINES AND STANDARD SPECIFICATIONS: LANDSCAPE CONSTRUCTION, 2024.
- MINIMUM SOIL DEPTHS:
  - TURF - 300MM
  - TREES - 600MM
- DETAILS:
  - 23 - TREE PLANTING DETAIL, 40MM TO 100MM CALIPER TREES
  - 27 - TREE PLANTING DETAIL FOR SLOPES
  - 28 - TOPSOIL/SUBGRADE PREPARATION
  - 29 - SOD
- ALL IRRIGATION RE-DESIGN WORK WILL BE COMPLETED BY A CERTIFIED IRRIGATION DESIGNER AND FOLLOW THE CURRENT EDITION OF THE CITY OF CALGARY DEVELOPMENT GUIDELINES AND STANDARD SPECIFICATIONS FOR LANDSCAPE CONSTRUCTION

NOTE
This drawing is preliminary, not for permitting, costing, construction, or any other official use.

COPYRIGHT RESERVED
The Contractor shall verify and be responsible for all dimensions. DO NOT scale the drawing - any errors or omissions shall be reported to Stantec without delay. The Copyrights to all designs and drawings are the property of Stantec. Reproduction or use for any purpose other than that authorized by Stantec is forbidden.

DATE	REV.	DESCRIPTION	DRAWN BY	CHECKED BY
10.19.2026	7	ISSUED FOR DP RESUBMISSION	NB	MW
09.15.2026	6	ISSUED FOR DP RESUBMISSION	NB	MW
06.17.2026	5	RE-ISSUED FOR DEVELOPMENT PERMIT	KP	MW
04.28.2026	4	ISSUED FOR DESIGN DEVELOPMENT	KP	MW
04.24.2026	3	ISSUED FOR DEVELOPMENT PERMIT	KP	MW
02.13.2026	2	RE-ISSUED FOR SCHEMATIC DESIGN	KP	AK
01.16.2026	1	ISSUED FOR SCHEMATIC DESIGN	KP	AK

CONSULTANT
Stantec
Stantec Architecture Ltd.
200 - 325 25th Street SE
Calgary, Alberta T2A 7H8
Tel: (403) 716 8000 www.stantec.com
Stantec Project No.:

Alberta Infrastructure

PROJECT
ASPEN WOODS 5-9 SCHOOL

TITLE
LANDSCAPE TREE TABLE

SEAL	DRAWN BY	CHECKED BY	SCALE
	NB	MW	1 : 400
	DATE: 10.19.2026	SITE ID:	BUILDING ID:
	PLAN NO.: 024411C	PHASE:	DISCIPLINE: LANDSCAPE
	PROJECT ID.: P-008290		SHEET NO.: 703

DOCUMENT CODE
024411C - P-008290 - 703

PLOT: G:\2024\PP\008290\PANEL_PROJECT\01\WD_WORKING_FILES_LANDSCAPE_CAD\C_SHEETS\WD703_ASPEN_LAYOUT.DWG | DATE: Wednesday, October 7, 2026 1:54:54 PM | BY: Blake, Nikki