

8_PLEX
6323 & 6327 35 AVENUE NW
CALGARY, ALBERTA
PIAN 4610AJ, BLOCK 29, LOTS 17 & 18



DEVELOPMENT PERMIT SET

ISSUE DATE : 2024-12-05

REVISION DATE : 2026-04-13

LIST OF DRAWINGS:

- | | |
|---|--|
| G-001 GENERAL NOTES | A-103 PROPOSED UPPER FLOOR PLAN BUILDIN #1 |
| G-002 3D SHOTS | A-104 PROPOSED ROOF FLOOR PLAN BUILDING #1 |
| A-001 EXISTING SURVEY | A-201 PROPOSED FRONT & REAR ELEVATIONS (BUILDING 1) |
| A-002 PROPOSED & EXISTING SITE PLAN | A-202 PROPOSED RIGHT & LEFT ELEVATIONS (BUILDING 1) |
| A-003 PROPOSED SITE PLAN | A-301 BUILDING #1 SECTIONS |
| A-004 PROPOSED GRADES | A-105 PROPOSED LEGAL SUITE FLOOR PLAN BUILDING #2 |
| A-005 PROPOSED STREETScape | A-106 PROPOSED MAIN FLOOR PLAN BUILDING #2 |
| A-006 BOULEVARD SECTIONS | A-107 PROPOSED UPPER FLOOR PLAN BUILDIN #2 |
| A-007 APRON SECTIONS | A-108 PROPOSED ROOF FLOOR PLAN BUILDING #2 |
| A-008 PROPOSED LANDSCAPE | A-203 PROPOSED FRONT & REAR ELEVATIONS (BUILDING 2) |
| A-009 PROPOSED LIGHTING | A-204 PROPOSED RIGHT & LEFT ELEVATIONS (BUILDING 2) |
| A-010 LANDSCAPE ZONES | A-302 BUILDING #2 SECTIONS |
| A-011 LANDSCAPE DETAILS | A-401 ACCESSORY BUILDING #1 GARAGE |
| A-012 CONSTRUCTION ACCESS AREA | A-402 ACCESSORY BUILDING #2 GARAGE) |
| A-101 PROPOSED BASEMENT FLOOR PLAN BUILDING #1 | |
| A-102 PROPOSED MAIN FLOOR PLAN BUILDING #1 | |

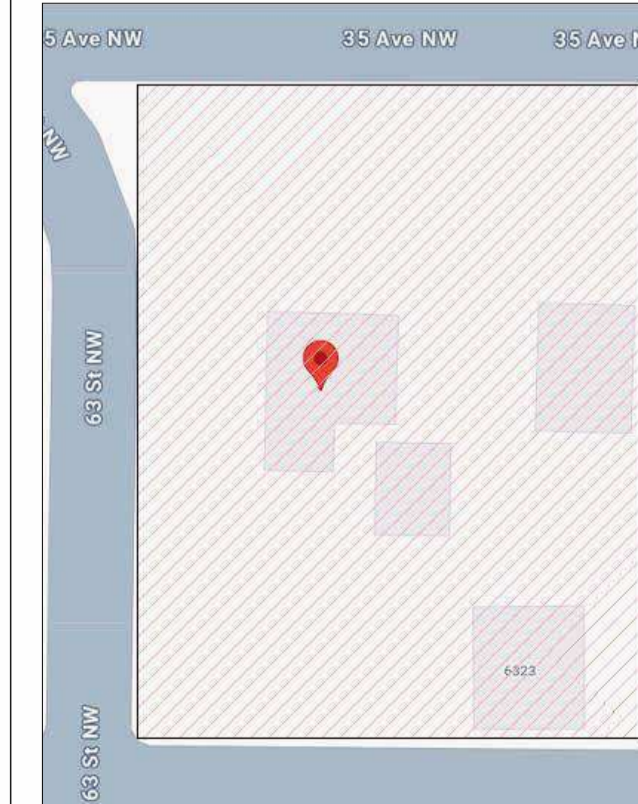
BUILDING #1

UNIT 5			UNIT 6			UNIT 7			UNIT 8		
FLOOR PLANS	SQ. FT.	SQ. M.	FLOOR PLANS	SQ. FT.	SQ. M.	FLOOR PLANS	SQ. FT.	SQ. M.	FLOOR PLANS	SQ. FT.	SQ. M.
MAIN FLOOR	702.00	65.22	MAIN FLOOR	687.00	63.82	MAIN FLOOR	687.00	63.82	MAIN FLOOR	687.00	63.82
UPPER FLOOR	715.00	66.43	UPPER FLOOR	701.00	65.13	UPPER FLOOR	701.00	65.13	UPPER FLOOR	701.00	65.13
TOTAL	1417.00	131.64	TOTAL	1388.00	128.95	TOTAL	1388.00	128.95	TOTAL	1388.00	128.95
BASEMENT FLOOR	595.00	52.49	BASEMENT FLOOR	588.00	54.63	BASEMENT FLOOR	588.00	54.63	BASEMENT FLOOR	580.00	52.03
GRAND TOTAL	1982.00	184.13	GRAND TOTAL	1976.00	183.58	GRAND TOTAL	1976.00	183.58	GRAND TOTAL	1948.00	180.98
GARAGE	195.67	18.18	GARAGE	189.14	17.57	GARAGE	189.14	17.57	GARAGE	195.67	18.18

BUILDING #2

UNIT 1			UNIT 2			UNIT 3			UNIT 4		
FLOOR PLANS	SQ. FT.	SQ. M.	FLOOR PLANS	SQ. FT.	SQ. M.	FLOOR PLANS	SQ. FT.	SQ. M.	FLOOR PLANS	SQ. FT.	SQ. M.
MAIN FLOOR	657.17	61.05	MAIN FLOOR	657.17	61.05	MAIN FLOOR	657.17	61.05	MAIN FLOOR	657.17	61.05
UPPER FLOOR	659.88	61.30	UPPER FLOOR	659.88	61.30	UPPER FLOOR	659.88	61.30	UPPER FLOOR	659.88	61.30
TOTAL	1317.05	122.36	TOTAL	1317.05	122.36	TOTAL	1317.05	122.36	TOTAL	1317.05	122.36
LEGAL SUITE FLOOR	517.43	48.07	LEGAL SUITE FLOOR	517.43	48.07	LEGAL SUITE FLOOR	517.43	48.07	LEGAL SUITE FLOOR	517.43	48.07
GRAND TOTAL	1834.48	170.43	GRAND TOTAL	1834.48	170.43	GRAND TOTAL	1834.48	170.43	GRAND TOTAL	1834.48	170.43
GARAGE	181.00	16.82	GARAGE	181.00	16.82	GARAGE	181.00	16.82	GARAGE	181.00	16.82

KEY PLAN :

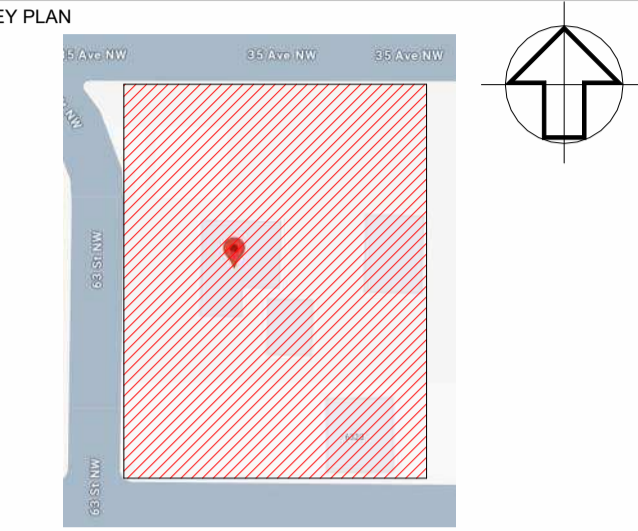


PROJECT NO.:

24-09899



#202, 4216 10th Street NE,
 Calgary, AB.
 T2E 6K3
 P:403.203.1970 F:403.203.1990
 info@tricordesigns.com
 www.tricordesigns.com



NOTES

- DRAWINGS ARE NOT TO BE SCALED.
- ANY ERRORS, OMISSIONS OR DISCREPANCIES WITH THE DRAWINGS MUST BE REPORTED TO TRICOR DESIGN GROUP INC. PRIOR TO CONSTRUCTION.
- IF THESE ERRORS, OMISSIONS OR DISCREPANCIES ARE NOT REPORTED TO TRICOR DESIGN GROUP INC. PRIOR TO CONSTRUCTION THE BUILDER AND/OR OWNER ARE FULLY RESPONSIBLE.
- ALL WORK IS PERFORMED TO COMPLY TO CURRENT NATIONAL BUILDING CODE 2023- ALBERTA EDITION, AND ALL OTHER AUTHORITIES HAVING JURISDICTION.
- THESE PLANS AND ANY RELATED MATERIALS ARE PROTECTED BY COPYRIGHT AND ARE THE PROPERTY OF TRICOR DESIGN GROUP INC. REPRODUCTION OF THESE PLANS, EITHER IN WHOLE OR IN PART, INCLUDING ANY FORM AND/OR PREPARATION OF DERIVATIVE WORK, FOR ANY REASON AND IN ANY FORM WITHOUT PRIOR WRITTEN PERMISSION OF TRICOR DESIGN GROUP INC. IS STRICTLY PROHIBITED.
- THE PURCHASE OF A SET OF CONSTRUCTION DRAWINGS IN NO WAY TRANSFERS ANY COPYRIGHT OR OTHER OWNERSHIP INTEREST TO THE BUYER, EXCEPT FOR A LIMITED LICENSE TO USE THIS SET OF DRAWINGS FOR THE CONSTRUCTION OF ONE, AND ONLY ONE DWELLING. DRAWINGS ARE NOT TO BE SCALED. ANY ERRORS, OMISSIONS OR DISCREPANCIES WITH THE DRAWINGS MUST BE REPORTED TO TRICOR DESIGN GROUP INC. PRIOR TO COMMENCEMENT OF ANY STAGE OF CONSTRUCTION AND PRIOR TO ANY RELIANCE BEING MADE ON SAME, AND TRICOR DESIGN GROUP INC. MUST BE PROVIDED WITH A REASONABLE PERIOD OF TIME, IN ITS SOLE AND ABSOLUTE DISCRETION, TO REVIEW SAME AND TO MAKE ANY CORRECTIONS NEEDED. IF THESE ERRORS, OMISSIONS OR DISCREPANCIES, AS THE CASE MAY BE, ARE NOT REPORTED TO TRICOR DESIGN GROUP INC. AS REQUIRED ABOVE, THEN IT SHALL NOT BE RESPONSIBLE OR LIABLE IN ANY WAY FOR ANY USE OF OR RELIANCE UPON THE PLANS.

REVISIONS:

NO.	DATE	DESCRIPTION	DRAWN BY	CHKD BY
01	2026-04-13	DTR 1	R.N	T.I/A.K

ISSUES:

NO.	DATE	DESCRIPTION	DRAWN BY	CHKD BY
01	2024-12-05	DEVELOPMENT PERMIT SET	H.K	E.Z

THE CLIENT:
BADWAN CONSTRUCTION

PROJECT:
8_PLEX

ADDRESS:
**6323 & 6327 35 AVENUE NW
CALGARY, ALBERTA
PIAN 4610AJ, BLOCK 29, LOTS 17 & 18**

DRAWING SET:
DEVELOPMENT PERMIT SET

DRAWING TITLE:
3D SHOTS 01

DRAWING NO.
G-002

PROJECT NO. : 24-09899	CHECKED BY: E.Z	DATE: 2026-04-13
	DRAWN BY: H.K.	SCALE:



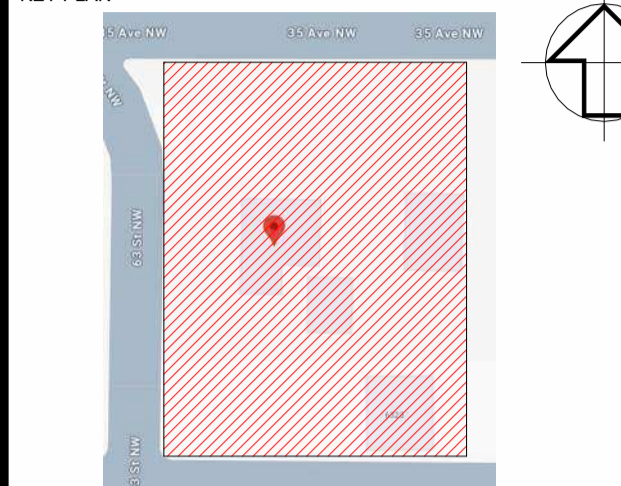
DESIGNED BY:



RESIDENTIAL, INFILL, MULTI-FAMILY, COMMERCIAL

tricordesigns.com
 #202, 4216 10TH STREET NE
 CALGARY, AB
 T2E 6K3
 PHONE: (403)203-1970
 FAX: (403)203-1990
 EMAIL: info@tricordesigns.com

KEY PLAN



NOTES

- DRAWINGS ARE NOT TO BE SCALED.
- ANY ERRORS, OMISSIONS OR DISCREPANCIES WITH THE DRAWINGS MUST BE REPORTED TO TRICOR DESIGN GROUP INC. PRIOR TO CONSTRUCTION.
- IF THESE ERRORS, OMISSIONS OR DISCREPANCIES ARE NOT REPORTED TO TRICOR DESIGN GROUP INC. PRIOR TO CONSTRUCTION THE BUILDER AND/OR OWNER ARE FULLY RESPONSIBLE.
- ALL WORK IS PERFORMED TO COMPLY TO CURRENT NATIONAL BUILDING CODE 2023- ALBERTA EDITION, AND ALL OTHER AUTHORITIES HAVING JURISDICTION.
- THESE PLANS AND ANY RELATED MATERIALS ARE PROTECTED BY COPYRIGHT AND ARE THE PROPERTY OF TRICOR DESIGN GROUP INC. REPRODUCTION OF THESE PLANS, EITHER IN WHOLE OR IN PART, INCLUDING ANY FORM AND/OR PREPARATION OF DERIVATIVE WORK, FOR ANY REASON AND IN ANY FORM WITHOUT PRIOR WRITTEN PERMISSION OF TRICOR DESIGN GROUP INC. IS STRICTLY PROHIBITED.
- THE PURCHASE OF A SET OF CONSTRUCTION DRAWINGS IN NO WAY TRANSFERS ANY COPYRIGHT OR OTHER OWNERSHIP INTEREST TO THE BUYER, EXCEPT FOR A LIMITED LICENSE TO USE THIS SET OF DRAWINGS FOR THE CONSTRUCTION OF ONE, AND ONLY ONE DWELLING. DRAWINGS ARE NOT TO BE SCALED. ANY ERRORS, OMISSIONS OR DISCREPANCIES WITH THE DRAWINGS MUST BE REPORTED TO TRICOR DESIGN GROUP INC. PRIOR TO COMMENCEMENT OF ANY STAGE OF CONSTRUCTION AND PRIOR TO ANY RELIANCE BEING MADE ON SAME, AND TRICOR DESIGN GROUP INC. MUST BE PROVIDED WITH A REASONABLE PERIOD OF TIME, IN ITS SOLE AND ABSOLUTE DISCRETION, TO REVIEW SAME AND TO MAKE ANY CORRECTIONS NEEDED. IF THESE ERRORS, OMISSIONS OR DISCREPANCIES, AS THE CASE MAY BE, ARE NOT REPORTED TO TRICOR DESIGN GROUP INC. AS REQUIRED ABOVE, THEN IT SHALL NOT BE RESPONSIBLE OR LIABLE IN ANY WAY FOR ANY USE OF OR RELIANCE UPON THE PLANS.

REVISIONS:

NO.	DATE	DESCRIPTION	DRAWN BY	CHKD BY
01	2026-04-13	DTR 1	R.N	T.I/A.K

ISSUES:

NO.	DATE	DESCRIPTION	DRAWN BY	CHKD BY
01	2024-12-05	DEVELOPMENT PERMIT SET	H.K	E.Z

THE CLIENT:

BADWAN CONSTRUCTION

PROJECT:

8_PLEX

ADDRESS:

**6323 & 6327 35 AVENUE NW
 CALGARY, ALBERTA
 PLAN 4610AJ, BLOCK 29, LOTS 17 & 18**

DRAWING SET:

DEVELOPMENT PERMIT SET

DRAWING TITLE:

3D SHOTS 02

DRAWING NO.:

G-003

PROJECT NO.:

24-09899

CHECKED BY:

E.Z

DRAWN BY:

H.K.

DATE:

2026-04-13

SCALE:

DEVELOPMENT PERMIT PLAN

LEGAL DESCRIPTION: Lots 17 & 18
Block 29
Plan 4610AJ
MUNICIPAL ADDRESS: 6323 & 6327 35 Avenue NW
Calgary, Alberta
CLIENT: Baldwan Construction
DATE OF SURVEY: September 22nd, 2024.

- LEGEND
- Elevations are shown thus: = 1000.00 Metres. (Geodetic)
 - Elevations are referred to ASGM 119545 Elev=1066.24
 - Distances are in metres and decimals thereof.
 - Bearings are Grid (314-114) and Derived from GNSS Observations.
 - Found Iron Posts are shown thus: ●
 - Drill Holes are shown thus: ○
 - Found Iron Bars are shown thus: —
 - Magnetic Nails are shown thus: —
 - Calculation points are shown thus: ●
 - Fire Hydrants are shown thus: —
 - Water Valves are shown thus: —
 - Gas Valves are shown thus: —
 - Power Poles are shown thus: —
 - Manholes are shown thus: —
 - Lamp Standards are shown thus: —
 - Street Signs are shown thus: —
 - Property lines are shown thus: —
 - Utility Right of Ways are shown thus: —
 - Eaves are shown thus: —
 - Fences are shown thus: —
 - Streight Cabies are shown thus: —
 - Underground Electrical lines shown thus: —
 - Stormline are shown thus: —
 - Sanitaryline are shown thus: —
 - Combined Storm/Sanitary are shown thus: —
 - Telephone Lines are shown thus: —
 - Waterline are shown thus: —
 - Gasline are shown thus: —
 - Overhead Electrical lines shown thus: —

NOTE:
This information is based on the C. of T. 211 114 825 & 221 121 6 which was searched on the 27th day of September, 2024, and is subject to:
Restrictive Covenant No: 6357FF

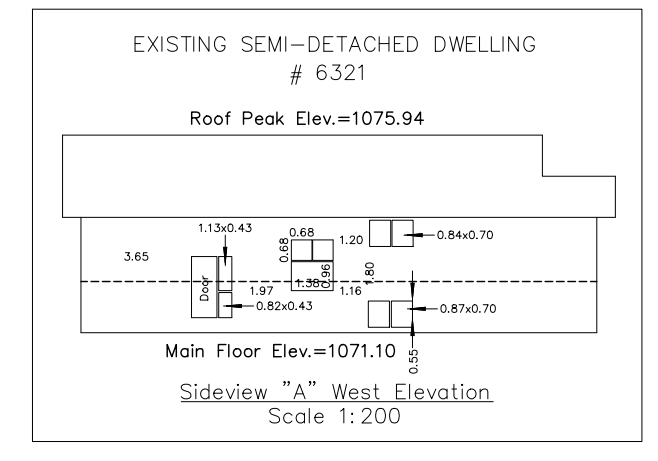
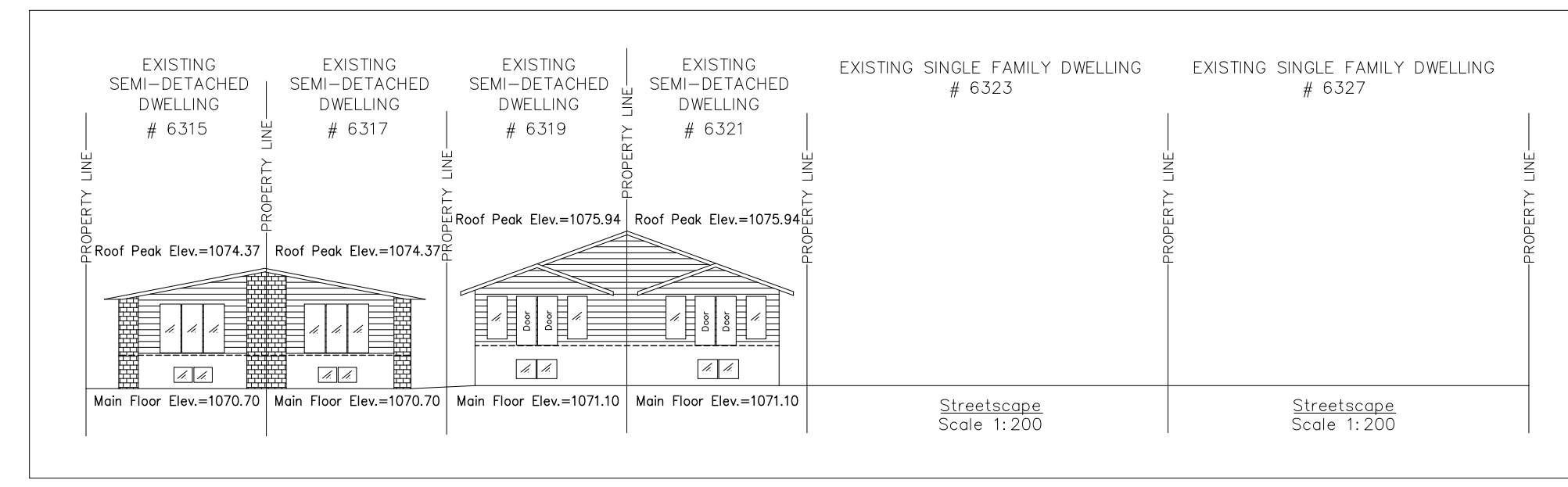
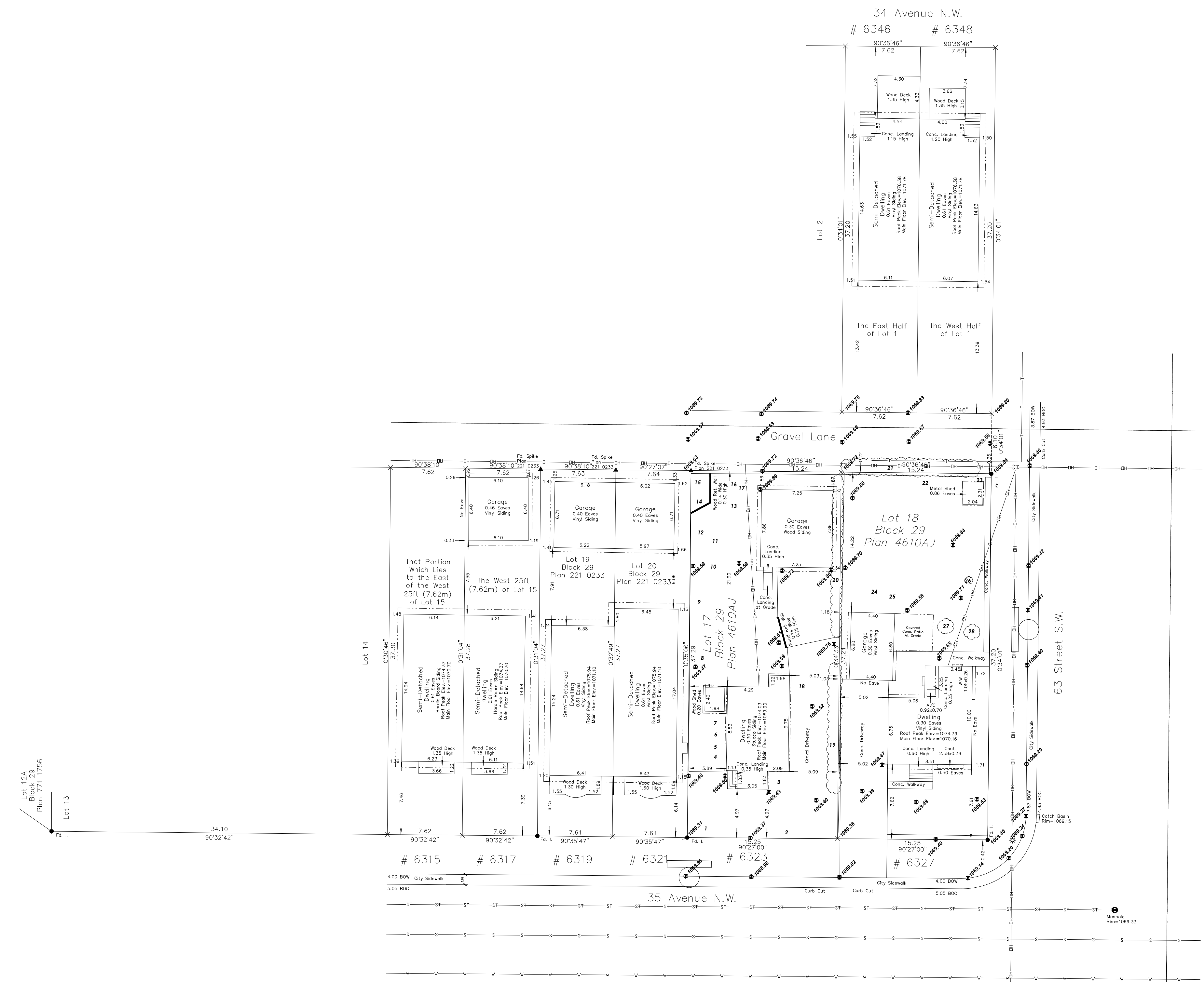
- ABBREVIATIONS
- A—Arc Length
 - Acc—Accessory
 - A/C—Air Conditioner
 - Bldg—Building
 - BOC—Back of Curb
 - BOV—Back of Walk
 - Calc—Calculated
 - Cont.—Contelevator
 - Conc.—Concrete
 - C.S.—Countersunk
 - Di—Drill Hole
 - Enc.—Encroaches
 - Fd.—Found
 - I.—Iron Post
 - IB—Iron Bar
 - M.A.—Maintenance Access
 - Mk.—Mark
 - M.N.—Magnetic Nail
 - O.D.—Overland Drainage
 - R.—Radius
 - Reg.—Registration
 - Ret.—Retaining
 - R/W—Right of Way
 - W/O—Walkout Basement
 - W.—Window Well

This plan represents the best information at the time of survey. Arc Surveys Ltd. and its employees take no responsibility for the location of any underground conduits, pipes or other facilities whether shown on or omitted from this plan. All underground installations should be located by the respective authorities prior to construction.
Call Alberta One—Call: 1-800-242-3447

--- denotes Coniferous
--- denotes Deciduous

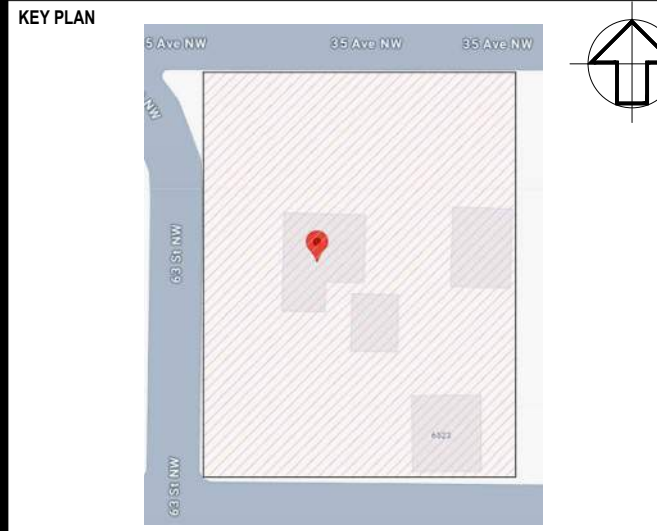
Tree Schedule

Tree No.	Tree Type	Trunk Dia.	Canopy Dia.	Height
1	Coniferous	0.40	6.00	9.00
2	Coniferous	0.40	6.00	8.00
3	Coniferous	0.08	1.00	3.00
4	Deciduous	0.08	2.00	3.50
5	Deciduous	0.08	2.00	3.50
6	Deciduous	0.08	2.00	3.50
7	Deciduous	0.08	2.00	3.50
8	Coniferous	0.24	2.50	11.00
9	Deciduous	0.36	4.00	6.00
10	Deciduous	0.21	3.00	8.00
11	Coniferous	0.24	4.50	12.00
12	Coniferous	0.25	4.00	10.00
13	Deciduous	0.15	4.70	3.00
14	Coniferous	0.15	3.00	6.00
15	Coniferous	0.23	5.00	10.00
16	Coniferous	0.08	2.00	2.00
17	Deciduous	0.30	4.00	6.00
18	Deciduous	0.37	5.00	10.00
19	Bush	---	1.05	2.00
20	Bush	---	0.80	2.50
21	Bush	---	1.70	2.30
22	Deciduous	0.05	4.00	3.70
23	Deciduous	0.05	1.50	3.00
24	Deciduous	0.08	8.00	4.00
25	Deciduous	0.08	7.00	4.50
26	Bush	---	1.20	1.00
27	Bush	---	1.50	1.40
28	Bush	---	1.50	1.40



DESIGNED BY:

RESIDENTIAL, INFILL, MULTI-FAMILY, COMMERCIAL.
tricordesigns.com
2202, 416 10TH STREET NE
CALGARY, AB
T2E 6K3
PHONE: 403 293-9170
FAX: 403 293-9190
EMAIL: info@tricordg.ca



NOTES

- DRAWINGS ARE NOT TO BE SCALED.
- ANY ERRORS, OMISSIONS OR DISCREPANCIES WITH THE DRAWINGS MUST BE REPORTED TO TRICOR DESIGN GROUP INC. PRIOR TO CONSTRUCTION.
- IF THESE ERRORS, OMISSIONS OR DISCREPANCIES ARE NOT REPORTED TO TRICOR DESIGN GROUP INC. PRIOR TO CONSTRUCTION THE BUILDER AND/OR OWNER ARE FULLY RESPONSIBLE.
- ALL WORK IS PERFORMED TO COMPLY TO CURRENT NATIONAL BUILDING CODE 2021 - ALBERTA EDITION, AND ALL OTHER AUTHORITIES HAVING JURISDICTION.
- THESE PLANS AND ANY RELATED MATERIALS ARE PROTECTED BY COPYRIGHT AND ARE THE PROPERTY OF TRICOR DESIGN GROUP INC. REPRODUCTION OF THESE PLANS, EITHER IN WHOLE OR IN PART, INCLUDING ANY FORM AND/OR PREPARATION OF DERIVATIVE WORK, FOR ANY REASON AND IN ANY FORM WITHOUT PRIOR WRITTEN PERMISSION OF TRICOR DESIGN GROUP INC. IS STRICTLY PROHIBITED.
- THE PURCHASE OF A SET OF CONSTRUCTION DRAWINGS IN NO WAY TRANSFERS ANY COPYRIGHT OR OTHER OWNERSHIP INTEREST TO THE BUYER, EXCEPT FOR A LIMITED LICENSE TO USE THIS SET OF DRAWINGS FOR THE CONSTRUCTION OF ONE, AND ONLY ONE DWELLING. DRAWINGS ARE NOT TO BE SCALED. ANY ERRORS, OMISSIONS OR DISCREPANCIES WITH THE DRAWINGS MUST BE REPORTED TO TRICOR DESIGN GROUP INC. PRIOR TO COMMENCEMENT OF ANY STAGE OF CONSTRUCTION AND PRIOR TO ANY RELIANCE BEING MADE ON SAME, AND TRICOR DESIGN GROUP INC. MUST BE PROVIDED WITH A REASONABLE PERIOD OF TIME, IN ITS SOLE AND ABSOLUTE DISCRETION, TO REVIEW SAME AND MAKE ANY CORRECTIONS NEEDED. IF THESE ERRORS, OMISSIONS OR DISCREPANCIES, AS THE CASE MAY BE, ARE NOT REPORTED TO TRICOR DESIGN GROUP INC. AS REQUIRED ABOVE, THEN IT SHALL NOT BE RESPONSIBLE OR LIABLE IN ANY WAY FOR ANY USE OF OR RELIANCE UPON THE PLANS.

REVISIONS:

No.	Date	Description	DRAWN By	CHK'd By
01	2026-04-02	DTR 1	R.N	T.J.A.K

ISSUES:

No.	Date	Description	DRAWN By	CHK'd By
01	2024-12-04	DEVELOPMENT PERMIT SET	H.K	E.Z.I.E.R

THE CLIENT: **BALDWAN CONSTRUCTION**

PROJECT: **8 PLEX**

ADDRESS: **6323 & 6327 35 AVENUE NW
CALGARY, ALBERTA
PLAN 4610AJ, BLOCK 29, LOTS 17 & 18**

DRAWING SET: **DEVELOPMENT PERMIT SET**

DRAWING TITLE: **EXISTING SURVEY**

DRAWING NO. **A-001**

PROJECT NO: **24-09899** CHECKED BY: **E.Z.E.R** DATE: **2026-04-02**

DRAWN BY: **H.K** SCALE: **1:250**

SITE - PLAN

SURVEY INFORMATION :-

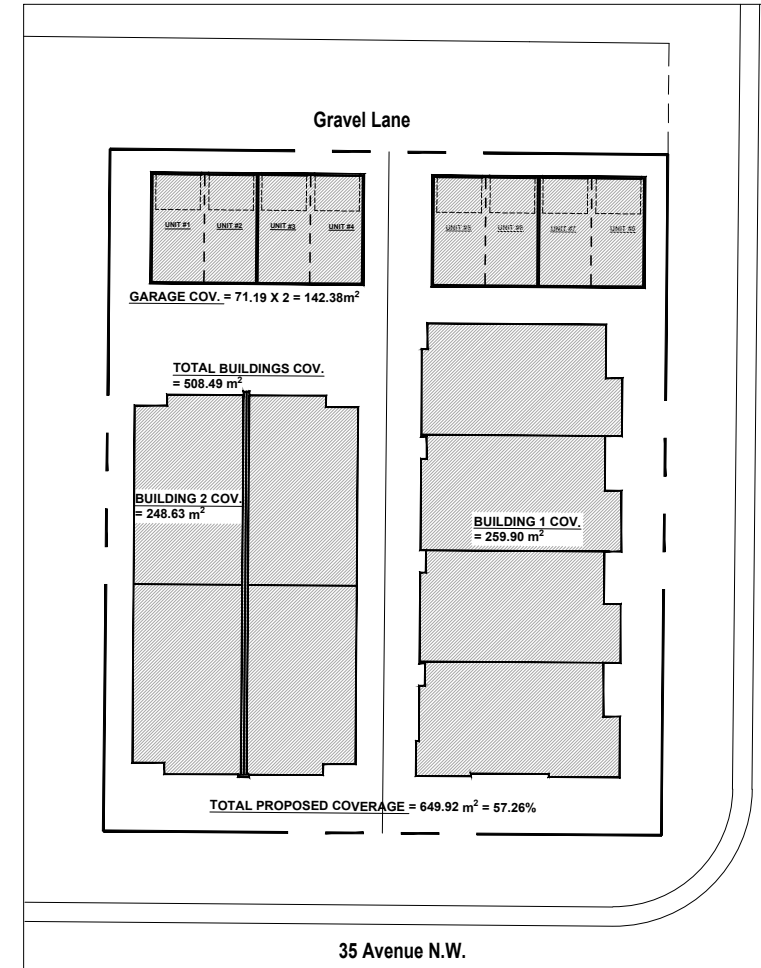
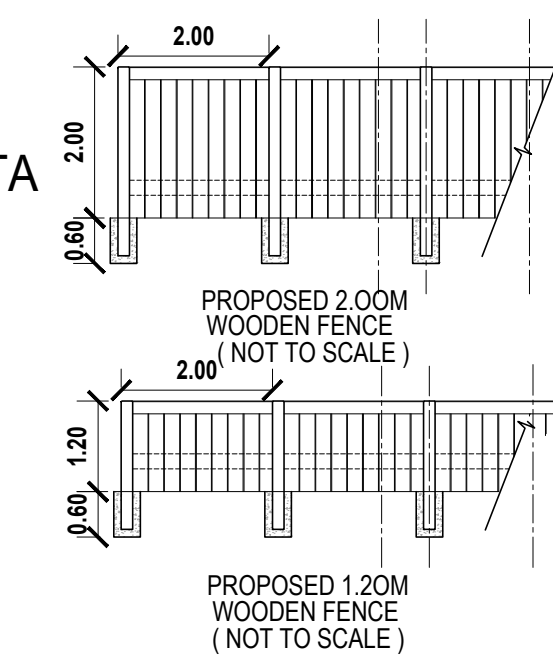
MUNICIPAL ADDRESS:-
6323 & 6327 35 AVENUE NW , CALGARY, ALBERTA
ZONING : R-CG
LEGAL ADDRESS:-
PLAN 4610AJ, BLOCK 29, LOTS 17 & 18

NOTES:
Note: Unless otherwise specified, the dimensions shown relate to distances from property boundary to foundation walls only at the date of the survey. Positions of spot elevations are approximate. Distances are in meters and decimals thereof.

PROPOSED COVERAGE CALCULATION:
LOT AREA = 1135.04 m²
MAXIMUM COVERAGE (60%) = 681.02 m²
PROPOSED BUILDINGS COVERAGE = 508.49 m²
PROPOSED GARAGE COVERAGE = 142.38 m²
TOTAL PROPOSED COVERAGE = 651.87 m² = 57.43%

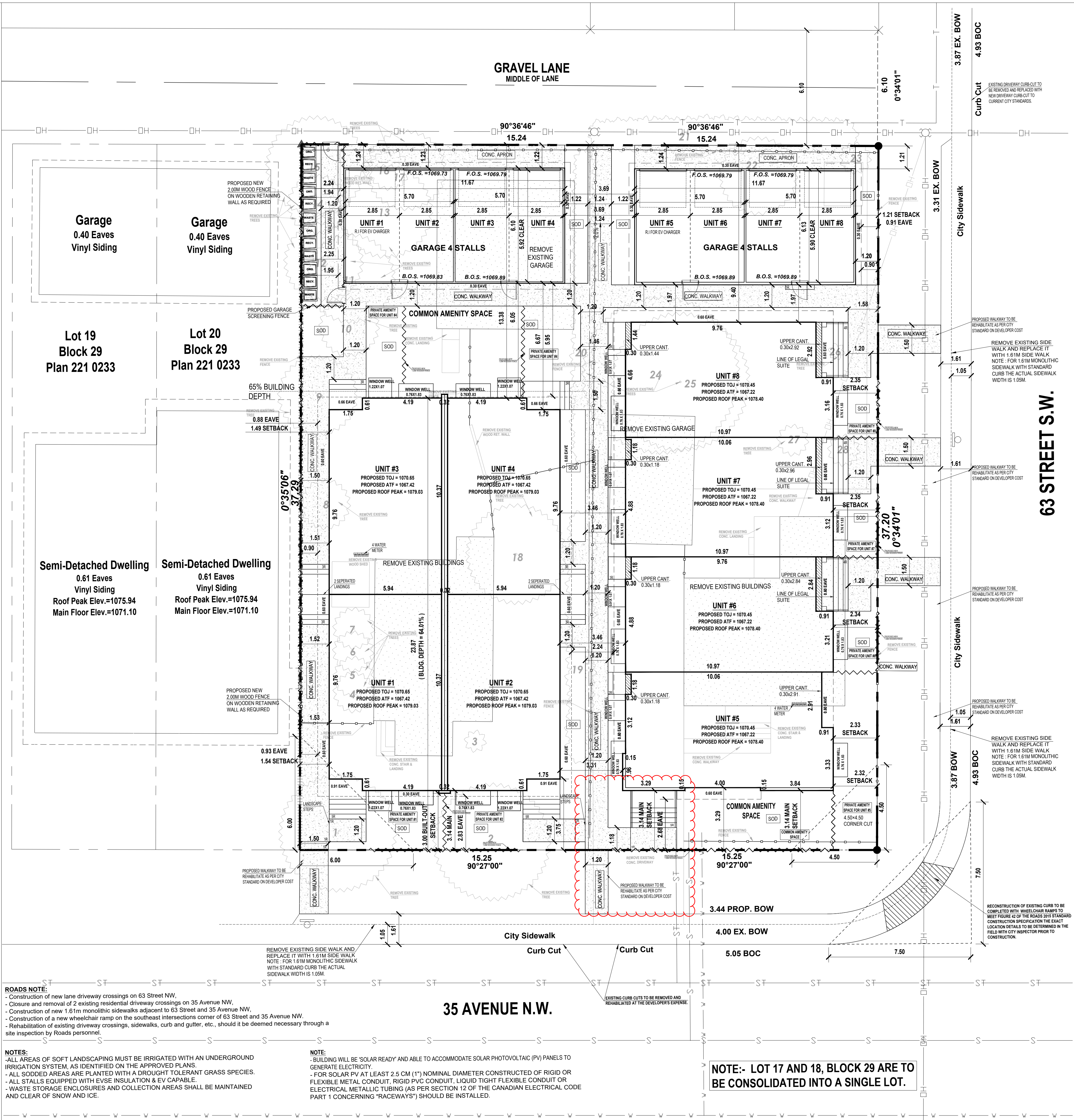
PROJECT SETBACK REQUIREMENTS:
1. BUILDING SETBACK FROM A FRONT PROPERTY LINE IS 3.0 METRES.
(BAY WINDOWS AND EAVES MAY PROJECT A MAX. OF .6m INTO THE FRONT SETBACK AREA)
2. MINIMUM 1.2 m REAR SETBACK
3. MINIMUM 0.60 m SIDE SETBACK WITH A STREET
4. MINIMUM 1.22 m SIDE SETBACK

NOTE:
- ALL EXISTING STRUCTURES ON SITE, INCLUDING EXISTING FENCE, TO BE REMOVED AS NOTED
- CONSTRUCTION ACCESS TO BE FROM REAR LANE.
- CITY BOULEVARD IS TO REMAIN FREE OF EXCAVATED MATERIAL AND STORAGE OF CONSTRUCTION MATERIAL IS NOT PERMITTED.



LEGEND	LEGEND	LEGEND

TREE NO.	TREE TYPE	TRUNK (Ø±)	CANOPY (Ø±)	HEIGHT	Location	
T1	CONIFEROUS	0.40	6.00	9.00	In Subject Property	REMOVED
T2	CONIFEROUS	0.40	6.00	8.00	In Subject Property	REMOVED
T3	CONIFEROUS	0.08	1.00	3.00	In Subject Property	REMOVED
T4	DECIDUOUS	0.08	2.00	3.50	In Subject Property	REMOVED
T5	DECIDUOUS	0.08	2.00	3.50	In Subject Property	REMOVED
T6	DECIDUOUS	0.08	2.00	3.50	In Subject Property	REMOVED
T7	DECIDUOUS	0.08	2.00	3.50	In Subject Property	REMOVED
T8	CONIFEROUS	0.24	2.50	11.00	In Subject Property	REMOVED
T9	DECIDUOUS	0.36	4.00	6.00	In Subject Property	REMOVED
T10	DECIDUOUS	0.21	3.00	8.00	In Subject Property	REMOVED
T11	CONIFEROUS	0.24	4.50	12.00	In Subject Property	REMOVED
T12	CONIFEROUS	0.25	4.00	10.00	In Subject Property	REMOVED
T13	DECIDUOUS	0.15	4.70	5.00	In Subject Property	REMOVED
T14	CONIFEROUS	0.15	3.00	6.00	In Subject Property	REMOVED
T15	CONIFEROUS	0.23	5.00	10.00	In Subject Property	REMOVED
T16	CONIFEROUS	0.08	2.00	2.00	In Subject Property	REMOVED
T17	DECIDUOUS	0.30	4.00	6.00	In Subject Property	REMOVED
T18	DECIDUOUS	0.37	5.00	10.00	In Subject Property	REMOVED
T19	BUSH	---	1.05	2.00	In Subject Property	REMOVED
T20	BUSH	---	0.80	2.30	In Subject Property	REMOVED
T21	BUSH	---	1.70	2.30	In City Property	REMOVED
T22	DECIDUOUS	0.05	4.00	3.70	In Subject Property	REMOVED
T23	DECIDUOUS	0.05	1.50	3.00	In Subject Property	REMOVED
T24	DECIDUOUS	0.08	8.00	4.00	In Subject Property	REMOVED
T25	DECIDUOUS	0.08	7.00	4.50	In Subject Property	REMOVED
T26	BUSH	---	1.20	1.00	In Subject Property	REMOVED
T27	BUSH	---	1.50	1.40	In Subject Property	REMOVED
T28	BUSH	---	1.50	1.40	In Subject Property	REMOVED



ROADS NOTE:
- Construction of new lane driveway crossings on 63 Street NW.
- Closure and removal of 2 existing residential driveway crossings on 35 Avenue NW.
- Construction of new 1.61m monolithic sidewalks adjacent to 63 Street and 35 Avenue NW.
- Construction of a new wheelchair ramp on the southeast intersections corner of 63 Street and 35 Avenue NW.
- Rehabilitation of existing driveway crossings, sidewalks, curb and gutter, etc., should it be deemed necessary through a site inspection by Roads personnel.

NOTES:
- ALL AREAS OF SOFT LANDSCAPING MUST BE IRRIGATED WITH AN UNDERGROUND IRRIGATION SYSTEM, AS IDENTIFIED ON THE APPROVED PLANS.
- ALL SODDED AREAS ARE PLANTED WITH A DROUGHT TOLERANT GRASS SPECIES.
- ALL STALLS EQUIPPED WITH EVSE INSULATION & EV CAPABLE.
- WASTE STORAGE ENCLOSURES AND COLLECTION AREAS SHALL BE MAINTAINED AND CLEAR OF SNOW AND ICE.

NOTE:
- BUILDING WILL BE "SOLAR READY" AND ABLE TO ACCOMMODATE SOLAR PHOTOVOLTAIC (PV) PANELS TO GENERATE ELECTRICITY.
- FOR SOLAR PV AT LEAST 2.5 CM (1") NOMINAL DIAMETER CONSTRUCTED OF RIGID OR FLEXIBLE METAL CONDUIT, RIGID PVC CONDUIT, LIQUID TIGHT FLEXIBLE CONDUIT OR ELECTRICAL METALLIC TUBING (AS PER SECTION 12 OF THE CANADIAN ELECTRICAL CODE PART 1 CONCERNING "RACEWAYS") SHOULD BE INSTALLED.

NOTE:- LOT 17 AND 18, BLOCK 29 ARE TO BE CONSOLIDATED INTO A SINGLE LOT.

DESIGNED BY:
TRICOR DESIGN GROUP
RESIDENTIAL, INFILL, MULTI-FAMILY, COMMERCIAL.
#202, 4216 10TH STREET NE
CALGARY, AB, T2E 1K3
PHONE: (403) 263-1970
FAX: (403) 263-1968
EMAIL: info@tricordg.ca

KEY PLAN

NOTES:
- DRAWINGS ARE NOT TO BE SCALED.
- ANY ERRORS, OMISSIONS OR DISCREPANCIES WITH THE DRAWINGS MUST BE REPORTED TO TRICOR DESIGN GROUP INC. PRIOR TO CONSTRUCTION.
- IF THESE ERRORS, OMISSIONS OR DISCREPANCIES ARE NOT REPORTED TO TRICOR DESIGN GROUP INC. PRIOR TO CONSTRUCTION THE BUILDER AND/OR OWNER ARE FULLY RESPONSIBLE.
- ALL WORK IS PERFORMED TO COMPLY TO CURRENT NATIONAL BUILDING CODE 2022 - ALBERTA EDITION, AND ALL OTHER AUTHORITIES HAVING JURISDICTION.
- THESE PLANS AND ANY RELATED MATERIALS ARE PROTECTED BY COPYRIGHT AND ARE THE PROPERTY OF TRICOR DESIGN GROUP INC. REPRODUCTION OF THESE PLANS, EITHER IN WHOLE OR IN PART, INCLUDING ANY FORM AND PREPARATION OF DERIVATIVE WORK, FOR ANY REASON AND IN ANY FORM WITHOUT PRIOR WRITTEN PERMISSION OF TRICOR DESIGN GROUP INC. IS STRICTLY PROHIBITED.
- THE PURCHASE OF A SET OF CONSTRUCTION DRAWINGS IN NO WAY TRANSFERS ANY COPYRIGHT OR OTHER OWNERSHIP INTEREST TO THE BUYER, EXCEPT FOR A LIMITED LICENSE TO USE THIS SET OF DRAWINGS FOR THE CONSTRUCTION OF ONE, AND ONLY ONE DWELLING. DRAWINGS ARE NOT TO BE SCALED. ANY ERRORS, OMISSIONS OR DISCREPANCIES WITH THE DRAWINGS MUST BE REPORTED TO TRICOR DESIGN GROUP INC. PRIOR TO COMMENCEMENT OF ANY STAGE OF CONSTRUCTION AND PRIOR TO ANY RELIANCE BEING MADE ON SAME, AND TRICOR DESIGN GROUP INC. MUST BE PROVIDED WITH A REASONABLE PERIOD OF TIME, IN ITS SOLE AND ABSOLUTE DISCRETION, TO REVIEW SAME AND TO MAKE ANY CORRECTIONS NEEDED. IF THESE ERRORS, OMISSIONS OR DISCREPANCIES, AS THE CASE MAY BE, ARE NOT REPORTED TO TRICOR DESIGN GROUP INC. AS REQUIRED ABOVE THEN IT SHALL NOT BE RESPONSIBLE OR LIABLE IN ANY WAY FOR ANY USE OF OR RELIANCE UPON THE PLANS.

REVISED:

No.	Date	Description	DRAWN BY	CHK'D BY
01	2024-04-02	DTR 1	R.N	T.J.A.K

ISSUES:

No.	Date	Description	DRAWN BY	CHK'D BY
01	2024-12-04	DEVELOPMENT PERMIT SET	H.K	E.Z.E.R

THE CLIENT:
Baidwan Construction

PROJECT:
8 PLEX

ADDRESS:
**6323 & 6327 35 AVENUE NW
CALGARY, ALBERTA
PLAN 4610AJ, BLOCK 29, LOTS 17 & 18**

DRAWING SET:
DEVELOPMENT PERMIT SET

DRAWING TITLE:
PROPOSED AND EXISTING SITE PLAN

DRAWING NO.
A-002

PROJECT NO.:
24-09899

CHECKED BY:
E.Z.E.R

DATE:
2024-04-02

DRAWN BY:
H.K

SCALE:
1:100

SITE - PLAN

SURVEY INFORMATION :-

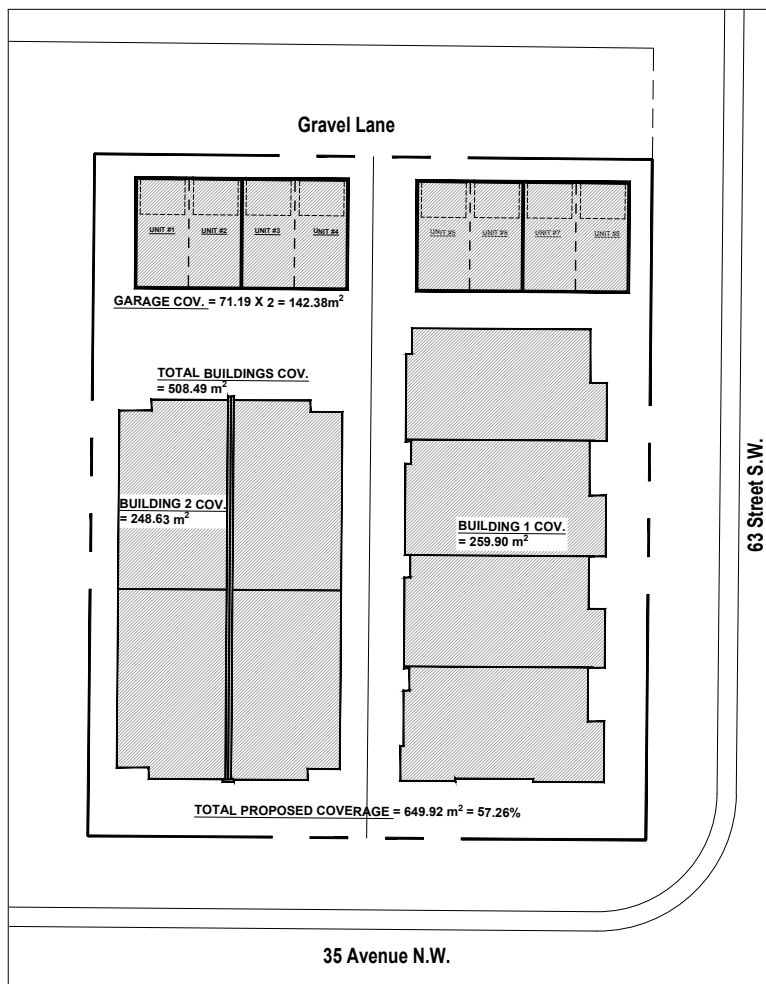
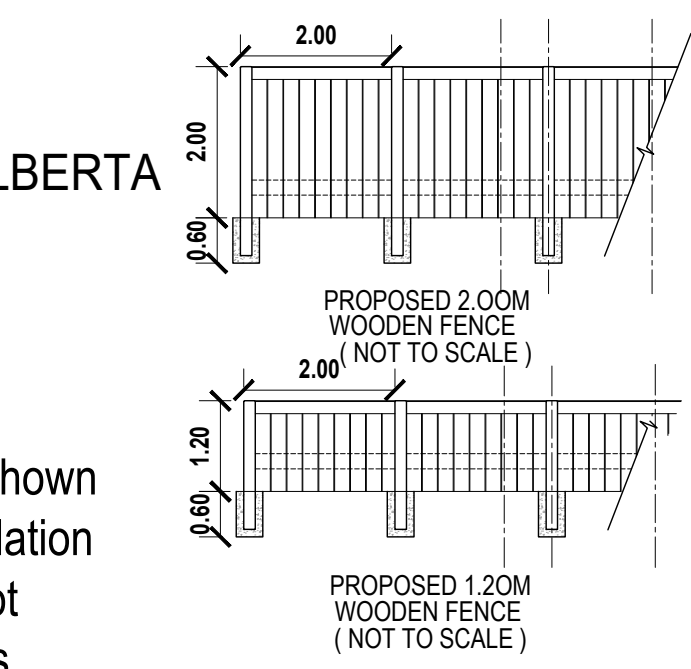
MUNICIPAL ADDRESS:-
6323 & 6327 35 AVENUE NW , CALGARY, ALBERTA
ZONING : R-CG
LEGAL ADDRESS:-
PLAN 4610AJ, BLOCK 29, LOTS 17 & 18
NOTES:

Note: Unless otherwise specified, the dimensions shown relate to distances from property boundary to foundation walls only at the date of the survey. Positions of spot elevations are approximate. Distances are in meters and decimals thereof.

PROPOSED COVERAGE CALCULATION:
LOT AREA = 1135.04 m²
MAXIMUM COVERAGE (60%) = 681.02 m²
PROPOSED BUILDINGS COVERAGE = 508.49 m²
PROPOSED GARAGE COVERAGE = 142.38 m²
TOTAL PROPOSED COVERAGE = 651.87 m² = 57.43%

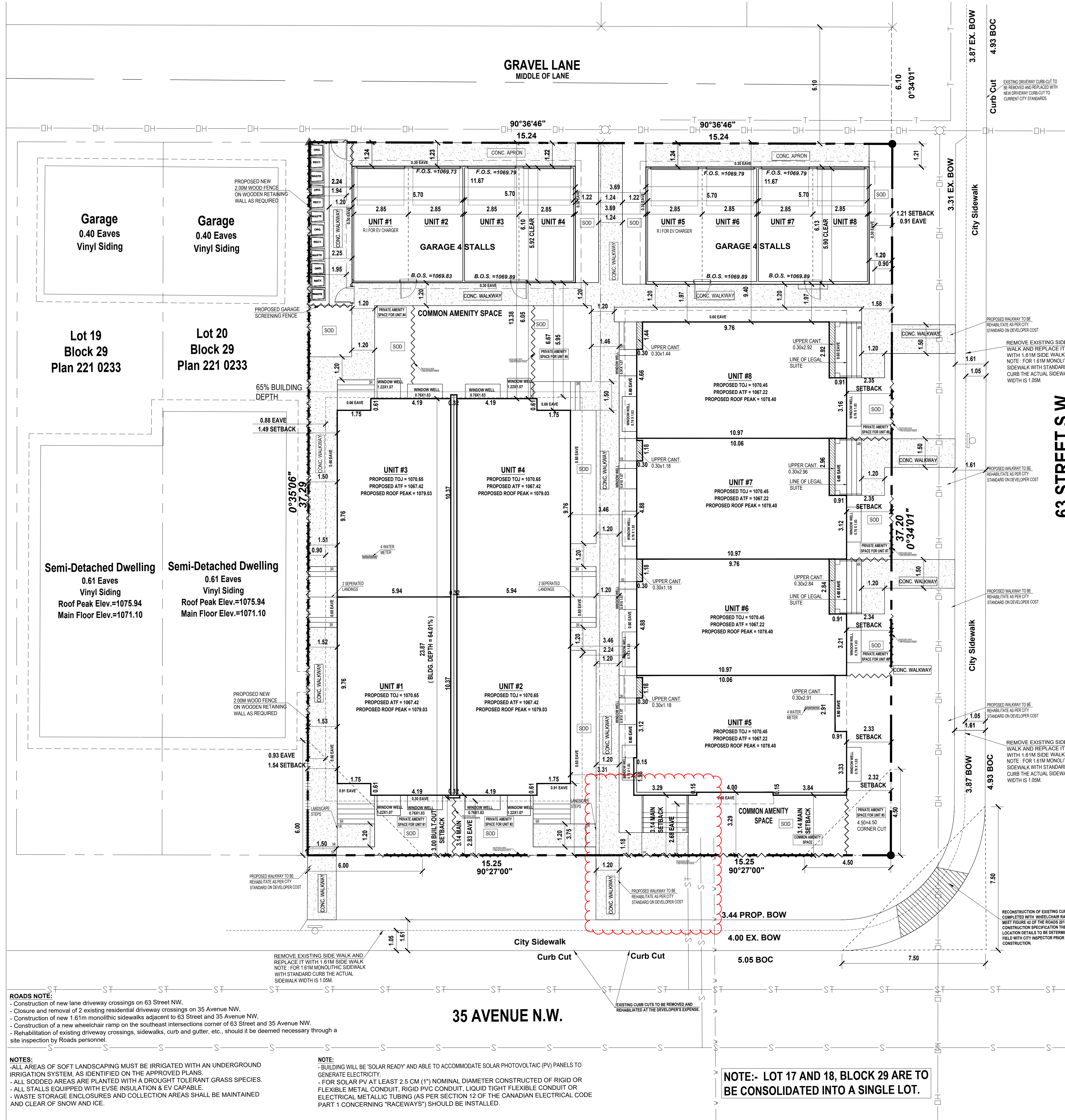
PROJECT SETBACK REQUIREMENTS:
1. BUILDING SETBACK FROM A FRONT PROPERTY LINE IS 3.0 METRES.
(BAY WINDOWS AND EAVES MAY PROJECT A MAX. OF .6m INTO THE FRONT SETBACK AREA)
2. MINIMUM 1.2 m REAR SETBACK
3. MINIMUM 0.60 m SIDE SETBACK WITH A STREET
4. MINIMUM 1.22 m SIDE SETBACK

NOTE:
- ALL EXISTING STRUCTURES ON SITE, INCLUDING EXISTING FENCE, TO BE REMOVED AS NOTED
- CONSTRUCTION ACCESS TO BE FROM REAR LANE.
- CITY BOULEVARD IS TO REMAIN FREE OF EXCAVATED MATERIAL AND STORAGE OF CONSTRUCTION MATERIAL IS NOT PERMITTED.



LEGEND	LEGEND	LEGEND	LEGEND	LEGEND	
	PROPOSED NEW FENCE		UTILITY LINES GAS		EXISTING GRADES
	PWF LANDSCAPE RETAINING WALL		UTILITY LINES SANITARY		CALCULATED GRADES
	CANTILEVERS		STORM LINE		NEED TO TRIM
	SETBACK		UTILITY LINES WATER		REMOVE EXISTING TREE
	EAVES		REMOVE FENCE		BUILDING REMOVE
	UTILITY LINES POWER		UPPER CANT		CONCRETE

TREE NO.	TREE TYPE	TRUNK (Ø±)	CANOPY (Ø±)	HEIGHT	Location	REMOVED
T1	CONIFEROUS	0.40	6.00	9.00	In Subject Property	REMOVED
T2	CONIFEROUS	0.40	6.00	8.00	In Subject Property	REMOVED
T3	CONIFEROUS	0.08	1.00	3.00	In Subject Property	REMOVED
T4	DECIDUOUS	0.08	2.00	3.50	In Subject Property	REMOVED
T5	DECIDUOUS	0.08	2.00	3.50	In Subject Property	REMOVED
T6	DECIDUOUS	0.08	2.00	3.50	In Subject Property	REMOVED
T7	DECIDUOUS	0.08	2.00	3.50	In Subject Property	REMOVED
T8	CONIFEROUS	0.24	2.50	11.00	In Subject Property	REMOVED
T9	DECIDUOUS	0.36	4.00	6.00	In Subject Property	REMOVED
T10	DECIDUOUS	0.21	3.00	8.00	In Subject Property	REMOVED
T11	CONIFEROUS	0.24	4.50	12.00	In Subject Property	REMOVED
T12	CONIFEROUS	0.25	4.00	10.00	In Subject Property	REMOVED
T13	DECIDUOUS	0.15	4.70	5.00	In Subject Property	REMOVED
T14	CONIFEROUS	0.15	3.00	6.00	In Subject Property	REMOVED
T15	CONIFEROUS	0.23	5.00	10.00	In Subject Property	REMOVED
T16	CONIFEROUS	0.08	2.00	2.00	In Subject Property	REMOVED
T17	DECIDUOUS	0.30	4.00	6.00	In Subject Property	REMOVED
T18	DECIDUOUS	0.37	5.00	10.00	In Subject Property	REMOVED
T19	BUSH	---	1.05	2.00	In Subject Property	REMOVED
T20	BUSH	---	0.80	2.30	In Subject Property	REMOVED
T21	BUSH	---	1.70	2.30	In City Property	REMOVED
T22	DECIDUOUS	0.05	4.00	3.70	In Subject Property	REMOVED
T23	DECIDUOUS	0.05	1.50	3.00	In Subject Property	REMOVED
T24	DECIDUOUS	0.08	8.00	4.00	In Subject Property	REMOVED
T25	DECIDUOUS	0.08	7.00	4.50	In Subject Property	REMOVED
T26	BUSH	---	1.20	1.00	In Subject Property	REMOVED
T27	BUSH	---	1.50	1.40	In Subject Property	REMOVED
T28	BUSH	---	1.50	1.40	In Subject Property	REMOVED



ROADS NOTE:
- Construction of new lane driveway crossings on 63 Street NW,
- Closure and removal of 2 existing residential driveway crossings on 35 Avenue NW,
- Construction of new 1.61m monolithic sidewalks adjacent to 63 Street and 35 Avenue NW,
- Construction of a new wheelchair ramp on the southeast intersections corner of 63 Street and 35 Avenue NW,
- Rehabilitation of existing driveway crossings, sidewalks, curb and gutter, etc., should it be deemed necessary through a site inspection by Roads personnel.

NOTES:
- ALL AREAS OF SOFT LANDSCAPING MUST BE IRRIGATED WITH AN UNDERGROUND IRRIGATION SYSTEM, AS IDENTIFIED ON THE APPROVED PLANS.
- ALL SODDED AREAS ARE PLANTED WITH A DROUGHT TOLERANT GRASS SPECIES.
- ALL STALLS EQUIPPED WITH EVSE INSULATION & EV CAPABLE.
- WASTE STORAGE ENCLOSURES AND COLLECTION AREAS SHALL BE MAINTAINED AND CLEAR OF SNOW AND ICE.

NOTE:
- BUILDING WILL BE 'SOLAR READY' AND ABLE TO ACCOMMODATE SOLAR PHOTOVOLTAIC (PV) PANELS TO GENERATE ELECTRICITY.
- FOR SOLAR PV AT LEAST 2.5 CM (1") NOMINAL DIAMETER CONSTRUCTED OF RIGID OR FLEXIBLE METAL CONDUIT, RIGID PVC CONDUIT, LIQUID TIGHT FLEXIBLE CONDUIT OR ELECTRICAL METALLIC TUBING (AS PER SECTION 12 OF THE CANADIAN ELECTRICAL CODE PART 1 CONCERNING "RACEWAYS") SHOULD BE INSTALLED.

NOTE:- LOT 17 AND 18, BLOCK 29 ARE TO BE CONSOLIDATED INTO A SINGLE LOT.

DESIGNED BY:
TRICOR DESIGN GROUP
RESIDENTIAL, INFILL, MULTI-FAMILY, COMMERCIAL
#202, 4216 10TH STREET NE
CALGARY, AB
T2E 1K3
PHONE: 1 403 293-1970
FAX: 1 403 293-1999
EMAIL: info@tricordg.ca

KEY PLAN

NOTES:
- DRAWINGS ARE NOT TO BE SCALED.
- ANY ERRORS, OMISSIONS OR DISCREPANCIES WITH THE DRAWINGS MUST BE REPORTED TO TRICOR DESIGN GROUP INC. PRIOR TO CONSTRUCTION.
- THESE ERRORS, OMISSIONS OR DISCREPANCIES ARE NOT REPORTED TO TRICOR DESIGN GROUP INC. PRIOR TO CONSTRUCTION THE BUILDER AND/OR OWNER ARE FULLY RESPONSIBLE.
- ALL WORK IS PERFORMED TO COMPLY TO CURRENT NATIONAL BUILDING CODE, 2021 - ALBERTA EDITION, AND ALL OTHER AUTHORITIES HAVING JURISDICTION.
- THESE PLANS AND ANY RELATED MATERIALS ARE PROTECTED BY COPYRIGHT AND ARE THE PROPERTY OF TRICOR DESIGN GROUP INC. REPRODUCTION OF THESE PLANS, EITHER IN WHOLE OR IN PART, INCLUDING ANY FORM OR PREPARATION OF DERIVATIVE WORK, FOR ANY REASON AND IN ANY FORM WITHOUT PRIOR WRITTEN PERMISSION OF TRICOR DESIGN GROUP INC. IS STRICTLY PROHIBITED.
- THE PURCHASE OF A SET OF CONSTRUCTION DRAWINGS IN NO WAY TRANSFERS ANY COPYRIGHT OR OTHER OWNERSHIP INTEREST TO THE BUYER, EXCEPT FOR A LIMITED LICENSE TO USE THIS SET OF DRAWINGS FOR THE CONSTRUCTION OF ONE, AND ONLY ONE DWELLING. DRAWINGS ARE NOT TO BE SCALED. ANY ERRORS, OMISSIONS OR DISCREPANCIES WITH THE DRAWINGS MUST BE REPORTED TO TRICOR DESIGN GROUP INC. PRIOR TO COMMENCEMENT OF ANY STAGE OF CONSTRUCTION AND PRIOR TO ANY RELIANCE BEING MADE ON SAME. AND TRICOR DESIGN GROUP INC. MUST BE PROVIDED WITH A REASONABLE PERIOD OF TIME, IN ITS SOLE AND ABSOLUTE DISCRETION, TO REVIEW SAME AND TO MAKE ANY CORRECTIONS NEEDED. IF THESE ERRORS, OMISSIONS OR DISCREPANCIES, AS THE CASE MAY BE, ARE NOT REPORTED TO TRICOR DESIGN GROUP INC. AS REQUIRED ABOVE, THEN IT SHALL NOT BE RESPONSIBLE OR LIABLE IN ANY WAY FOR ANY USE OF OR RELIANCE UPON THE PLANS.

REVISIONS:

No.	Date	Description	DRAWN BY	CHK'D BY
01	2026-04-02	OTR-1	R.N	T.I.A.K

ISSUES:

No.	Date	Description	DRAWN BY	CHK'D BY
01	2024-12-04	DEVELOPMENT PERMIT SET	H.K	E.Z.E.R

THE CLIENT:
BAIDWAN CONSTRUCTION

PROJECT:
8 PLEX

ADDRESS:
**6323 & 6327 35 AVENUE NW
CALGARY, ALBERTA
PLAN 4610AJ, BLOCK 29, LOTS 17 & 18**

DRAWING SET:
DEVELOPMENT PERMIT SET

DRAWING TITLE:
PROPOSED SITE PLAN

DRAWING NO.
A-003

PROJECT NO.:
24-09899

CHECKED BY:
E.Z.E.R

DATE:
2026-04-02

DRAWN BY:
H.K

SCALE:
1:100

SITE - PLAN

SURVEY INFORMATION :

MUNICIPAL ADDRESS:-
6323 & 6327 35 AVENUE NW , CALGARY, ALBERTA
ZONING : R-CG
LEGAL ADDRESS:-
PLAN 4610AJ, BLOCK 29, LOTS 17 & 18

NOTES:

Note: Unless otherwise specified, the dimensions shown relate to distances from property boundary to foundation walls only at the date of the survey. Positions of spot elevations are approximate. Distances are in meters and decimals thereof.

PROPOSED COVERAGE CALCULATION:
LOT AREA = 1135.04 m²
MAXIMUM COVERAGE (60%) = 681.02 m²
PROPOSED BUILDINGS COVERAGE = 508.49 m²
PROPOSED GARAGE COVERAGE = 142.38 m²
TOTAL PROPOSED COVERAGE = 651.87 m² = 57.43%

PROJECT SETBACK REQUIREMENTS:

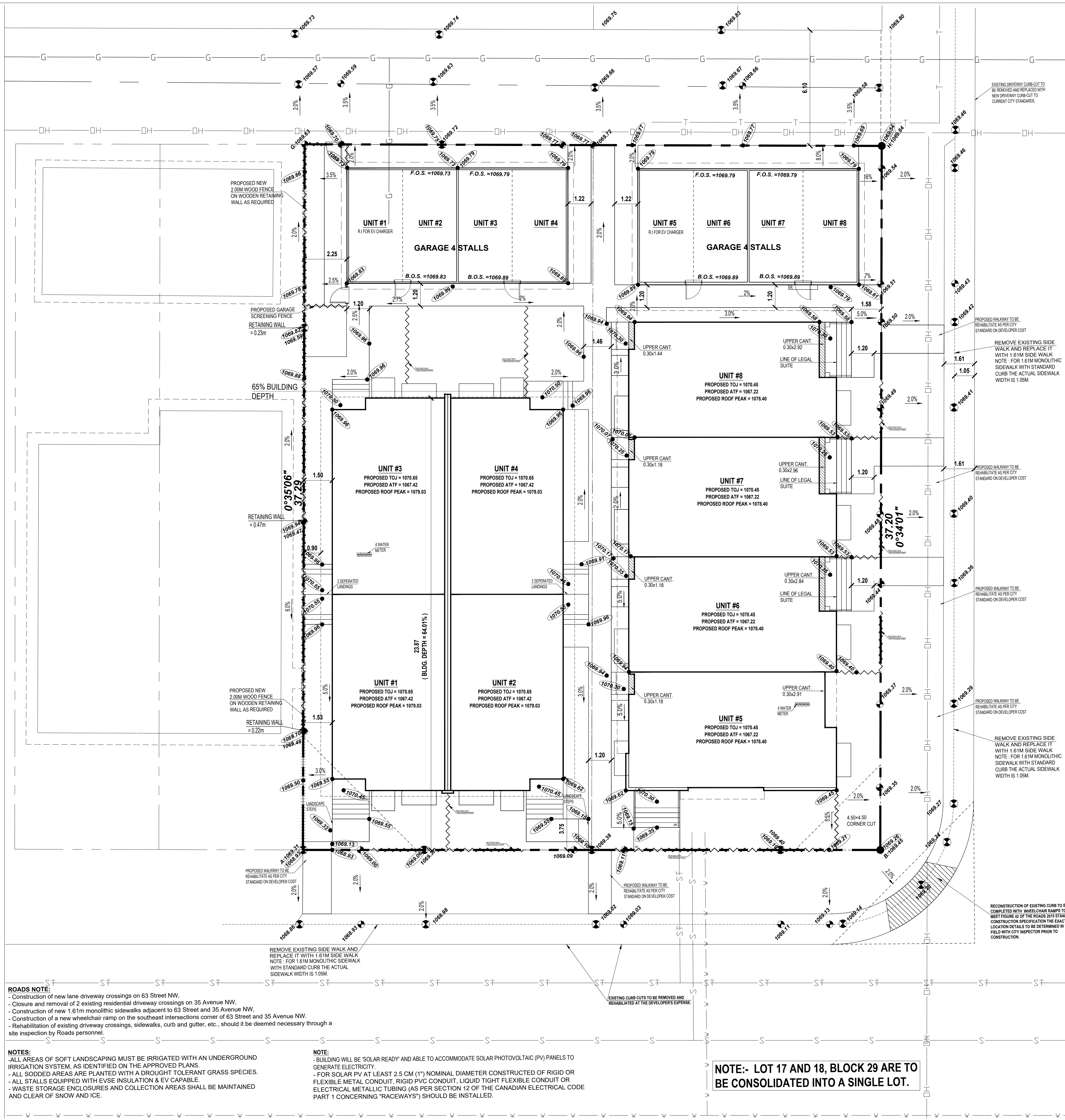
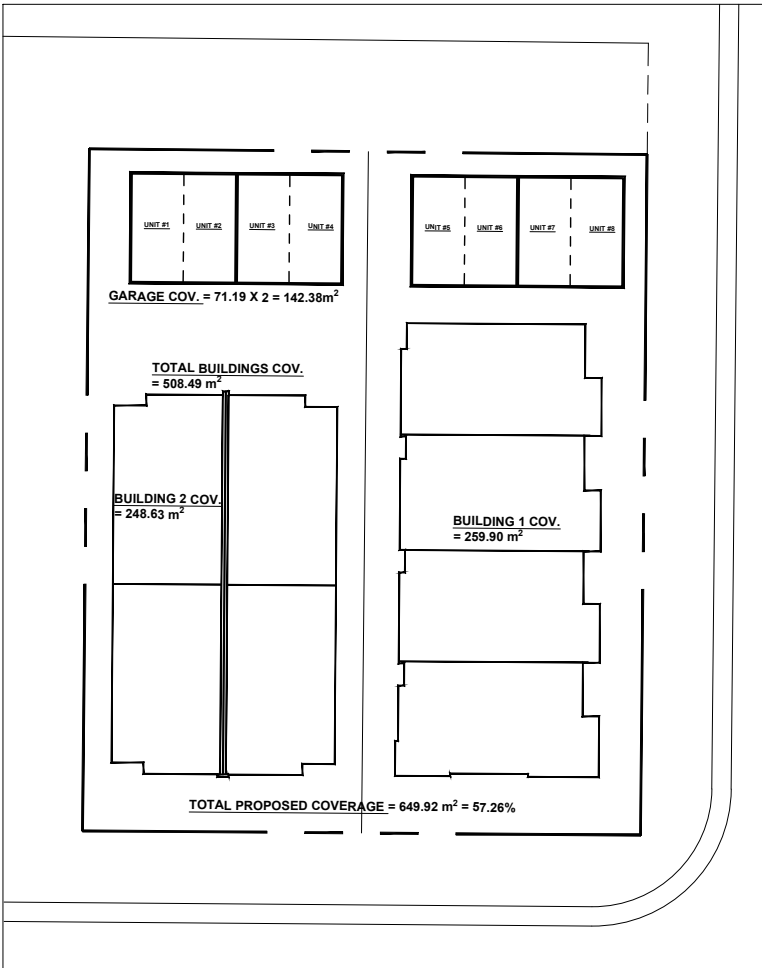
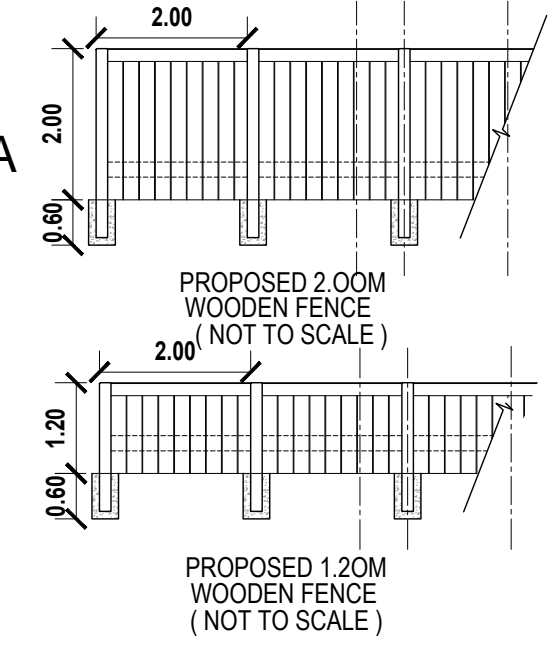
1. BUILDING SETBACK FROM A FRONT PROPERTY LINE IS 3.0 METRES.
(BAY WINDOWS AND EAVES MAY PROJECT A MAX. OF .6m INTO THE FRONT SETBACK AREA)
2. MINIMUM 1.2 m REAR SETBACK
3. MINIMUM 0.60 m SIDE SETBACK WITH A STREET
4. MINIMUM 1.22 m SIDE SETBACK

NOTE:

- ALL EXISTING STRUCTURES ON SITE, INCLUDING EXISTING FENCE, TO BE REMOVED AS NOTED
- CONSTRUCTION ACCESS TO BE FROM REAR LANE.
- CITY BOULEVARD IS TO REMAIN FREE OF EXCAVATED MATERIAL AND STORAGE OF CONSTRUCTION MATERIAL IS NOT PERMITTED.

LEGEND	LEGEND	LEGEND

TREE NO.	TREE TYPE	TRUNK (Ø±)	CANOPY (Ø±)	HEIGHT	Location	REMOVED
T1	CONIFEROUS	0.40	6.00	9.00	In Subject Property	REMOVED
T2	CONIFEROUS	0.40	6.00	8.00	In Subject Property	REMOVED
T3	CONIFEROUS	0.08	1.00	3.00	In Subject Property	REMOVED
T4	DECIDUOUS	0.08	2.00	3.50	In Subject Property	REMOVED
T5	DECIDUOUS	0.08	2.00	3.50	In Subject Property	REMOVED
T6	DECIDUOUS	0.08	2.00	3.50	In Subject Property	REMOVED
T7	DECIDUOUS	0.08	2.00	3.50	In Subject Property	REMOVED
T8	CONIFEROUS	0.24	2.50	11.00	In Subject Property	REMOVED
T9	DECIDUOUS	0.36	4.00	6.00	In Subject Property	REMOVED
T10	DECIDUOUS	0.21	3.00	8.00	In Subject Property	REMOVED
T11	CONIFEROUS	0.24	4.50	12.00	In Subject Property	REMOVED
T12	CONIFEROUS	0.25	4.00	10.00	In Subject Property	REMOVED
T13	DECIDUOUS	0.15	4.70	5.00	In Subject Property	REMOVED
T14	CONIFEROUS	0.15	3.00	6.00	In Subject Property	REMOVED
T15	CONIFEROUS	0.23	5.00	10.00	In Subject Property	REMOVED
T16	CONIFEROUS	0.08	2.00	2.00	In Subject Property	REMOVED
T17	DECIDUOUS	0.30	4.00	6.00	In Subject Property	REMOVED
T18	DECIDUOUS	0.37	5.00	10.00	In Subject Property	REMOVED
T19	BUSH	--	1.05	2.00	In Subject Property	REMOVED
T20	BUSH	--	0.80	2.30	In Subject Property	REMOVED
T21	BUSH	--	1.70	2.30	In City Property	REMOVED
T22	DECIDUOUS	0.05	4.00	3.70	In Subject Property	REMOVED
T23	DECIDUOUS	0.05	1.50	3.00	In Subject Property	REMOVED
T24	DECIDUOUS	0.08	8.00	4.00	In Subject Property	REMOVED
T25	DECIDUOUS	0.08	7.00	4.50	In Subject Property	REMOVED
T26	BUSH	--	1.20	1.00	In Subject Property	REMOVED
T27	BUSH	--	1.50	1.40	In Subject Property	REMOVED
T28	BUSH	--	1.50	1.40	In Subject Property	REMOVED



ROADS NOTE:

- Construction of new lane driveway crossings on 63 Street NW.
- Closure and removal of 2 existing residential driveway crossings on 35 Avenue NW.
- Construction of new 1.61m monolithic sidewalks adjacent to 63 Street and 35 Avenue NW.
- Construction of a new wheelchair ramp on the southeast intersections corner of 63 Street and 35 Avenue NW.
- Rehabilitation of existing driveway crossings, sidewalks, curb and gutter, etc., should it be deemed necessary through a site inspection by Roads personnel.

NOTES:

- ALL AREAS OF SOFT LANDSCAPING MUST BE IRRIGATED WITH AN UNDERGROUND IRRIGATION SYSTEM, AS IDENTIFIED ON THE APPROVED PLANS.
- ALL SODDED AREAS ARE PLANTED WITH A DROUGHT TOLERANT GRASS SPECIES.
- ALL STALLS EQUIPPED WITH EVSE INSULATION & EV CAPABLE.
- WASTE STORAGE ENCLOSURES AND COLLECTION AREAS SHALL BE MAINTAINED AND CLEAR OF SNOW AND ICE.

NOTE:

- BUILDING WILL BE 'SOLAR READY' AND ABLE TO ACCOMMODATE SOLAR PHOTOVOLTAIC (PV) PANELS TO GENERATE ELECTRICITY.
- FOR SOLAR PV AT LEAST 2.5 CM (1") NOMINAL DIAMETER CONSTRUCTED OF RIGID OR FLEXIBLE METAL CONDUIT, RIGID PVC CONDUIT, LIQUID TIGHT FLEXIBLE CONDUIT OR ELECTRICAL METALLIC TUBING (AS PER SECTION 12 OF THE CANADIAN ELECTRICAL CODE PART 1 CONCERNING "RACEWAYS") SHOULD BE INSTALLED.

NOTE:- LOT 17 AND 18, BLOCK 29 ARE TO BE CONSOLIDATED INTO A SINGLE LOT.

DESIGNED BY:
TRICOR DESIGN GROUP
TRICORDESIGN.COM
RESIDENTIAL, INFILL, MULTI-FAMILY, COMMERCIAL
#202, 4216 10TH STREET NE
CALGARY, AB
T2E 1K3
PHONE: (403) 263-1970
FAX: (403) 263-1998
EMAIL: info@tricordg.ca

KEY PLAN

NOTES

- DRAWINGS ARE NOT TO BE SCALED.
- ANY ERRORS, OMISSIONS OR DISCREPANCIES WITH THE DRAWINGS MUST BE REPORTED TO TRICOR DESIGN GROUP INC. PRIOR TO CONSTRUCTION.
- THESE ERRORS, OMISSIONS OR DISCREPANCIES ARE NOT REPORTED TO TRICOR DESIGN GROUP INC. PRIOR TO CONSTRUCTION THE BUILDER AND/OR OWNER ARE FULLY RESPONSIBLE.
- ALL WORK IS PERFORMED TO COMPLY TO CURRENT NATIONAL BUILDING CODE, 2021 - ALBERTA EDITION, AND ALL OTHER AUTHORITIES HAVING JURISDICTION.
- THESE PLANS AND ANY RELATED MATERIALS ARE PROTECTED BY COPYRIGHT AND ARE THE PROPERTY OF TRICOR DESIGN GROUP INC. REPRODUCTION OF THESE PLANS, EITHER IN WHOLE OR IN PART, INCLUDING ANY FORM OR PREPARATION OF DERIVATIVE WORK, FOR ANY REASON AND IN ANY FORM WITHOUT PRIOR WRITTEN PERMISSION OF TRICOR DESIGN GROUP INC. IS STRICTLY PROHIBITED.
- THE PURCHASE OF A SET OF CONSTRUCTION DRAWINGS IN NO WAY TRANSFERS ANY COPYRIGHT OR OTHER OWNERSHIP INTEREST TO THE BUYER, EXCEPT FOR A LIMITED LICENSE TO USE THIS SET OF DRAWINGS FOR THE CONSTRUCTION OF ONE, AND ONLY ONE DWELLING. DRAWINGS ARE NOT TO BE SCALED. ANY ERRORS, OMISSIONS OR DISCREPANCIES WITH THE DRAWINGS MUST BE REPORTED TO TRICOR DESIGN GROUP INC. PRIOR TO COMMENCEMENT OF ANY STAGE OF CONSTRUCTION AND PRIOR TO ANY RELIANCE BEING MADE ON SAME, AND TRICOR DESIGN GROUP INC. MUST BE PROVIDED WITH A REASONABLE PERIOD OF TIME, AT ITS SOLE AND ABSOLUTE DISCRETION, TO REVIEW SAME AND TO MAKE ANY CORRECTIONS NECESSARY. IF THESE ERRORS, OMISSIONS OR DISCREPANCIES, AS THE CASE MAY BE, ARE NOT REPORTED TO TRICOR DESIGN GROUP INC. AS REQUIRED ABOVE, THEN IT SHALL NOT BE RESPONSIBLE OR LIABLE IN ANY WAY FOR ANY USE OF OR RELIANCE UPON THE PLANS.

REVISIONS:

No.	Date	Description	DRAWN BY	CHK'D BY
01	2026-04-02	DTR1	R.N	T.I.A.K

ISSUES:

No.	Date	Description	DRAWN BY	CHK'D BY
01	2024-12-04	DEVELOPMENT PERMIT SET	H.K	E.Z.E.R

THE CLIENT:
Baidwan Construction

PROJECT:
8 PLEX

ADDRESS:
**6323 & 6327 35 AVENUE NW
CALGARY, ALBERTA
PLAN 4610AJ, BLOCK 29, LOTS 17 & 18**

DRAWING SET:
DEVELOPMENT PERMIT SET

DRAWING TITLE:
PROPOSED GRADES

DRAWING NO.
A-004

PROJECT NO.:
24-09899

CHECKED BY:
E.Z.E.R

DATE:
2026-04-02

DRAWN BY:
H.K

SCALE:
1:100



NOTES

- DRAWINGS ARE NOT TO BE SCALED.
- ANY ERRORS, OMISSIONS OR DISCREPANCIES WITH THE DRAWINGS MUST BE REPORTED TO TRICOR DESIGN GROUP INC. PRIOR TO CONSTRUCTION.
- IF THESE ERRORS, OMISSIONS OR DISCREPANCIES ARE NOT REPORTED TO TRICOR DESIGN GROUP INC. PRIOR TO CONSTRUCTION THE BUILDER AND/OR OWNER ARE FULLY RESPONSIBLE.
- ALL WORK IS PERFORMED TO COMPLY TO CURRENT NATIONAL BUILDING CODE, 2021 - ALBERTA EDITION, AND ALL OTHER AUTHORITIES HAVING JURISDICTION.
- THESE PLANS AND ANY RELATED MATERIALS ARE PROTECTED BY COPYRIGHT AND ARE THE PROPERTY OF TRICOR DESIGN GROUP INC. REPRODUCTION OF THESE PLANS, EITHER IN WHOLE OR IN PART, INCLUDING ANY FORM AND/OR PREPARATION OF DERIVATIVE WORK, FOR ANY REASON AND IN ANY FORM WITHOUT PRIOR WRITTEN PERMISSION OF TRICOR DESIGN GROUP INC. IS STRICTLY PROHIBITED.
- THE PURCHASE OF A SET OF CONSTRUCTION DRAWINGS IN NO WAY TRANSFERS ANY COPYRIGHT OR OTHER OWNERSHIP INTEREST TO THE BUYER, EXCEPT FOR A LIMITED LICENSE TO USE THIS SET OF DRAWINGS FOR THE CONSTRUCTION OF ONE, AND ONLY ONE DWELLING. DRAWINGS ARE NOT TO BE SCALED. ANY ERRORS, OMISSIONS OR DISCREPANCIES WITH THE DRAWINGS MUST BE REPORTED TO TRICOR DESIGN GROUP INC. PRIOR TO COMMENCEMENT OF ANY STAGE OF CONSTRUCTION AND PRIOR TO ANY RELIANCE BEING MADE ON SAME, AND TRICOR DESIGN GROUP INC. MUST BE PROVIDED WITH A REASONABLE PERIOD OF TIME, IN ITS SOLE AND ABSOLUTE DISCRETION, TO REVIEW SAME AND TO MAKE ANY CORRECTIONS NEEDED. IF THESE ERRORS, OMISSIONS OR DISCREPANCIES, AS THE CASE MAY BE, ARE NOT REPORTED TO TRICOR DESIGN GROUP INC. AS REQUIRED ABOVE, THEN IT SHALL NOT BE RESPONSIBLE OR LIABLE IN ANY WAY FOR ANY USE OF OR RELIANCE UPON THE PLANS.

REVISIONS:

No.	Date	Description	DRAWN BY	CHK'D BY
01	2026-04-02	DTR1	R.N	T.I.A.K

ISSUES:

No.	Date	Description	DRAWN BY	CHK'D BY
01	2024-12-04	DEVELOPMENT PERMIT SET	H.K	E.Z.E.R

THE CLIENT:
BAIDWAN CONSTRUCTION

PROJECT:
8 PLEX

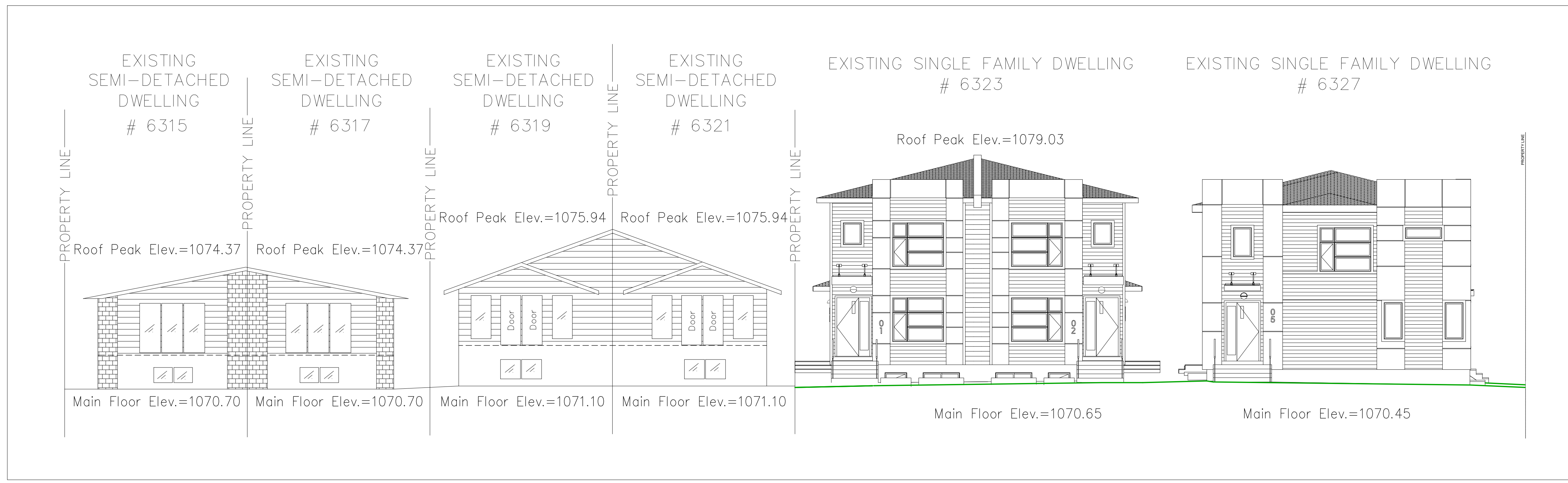
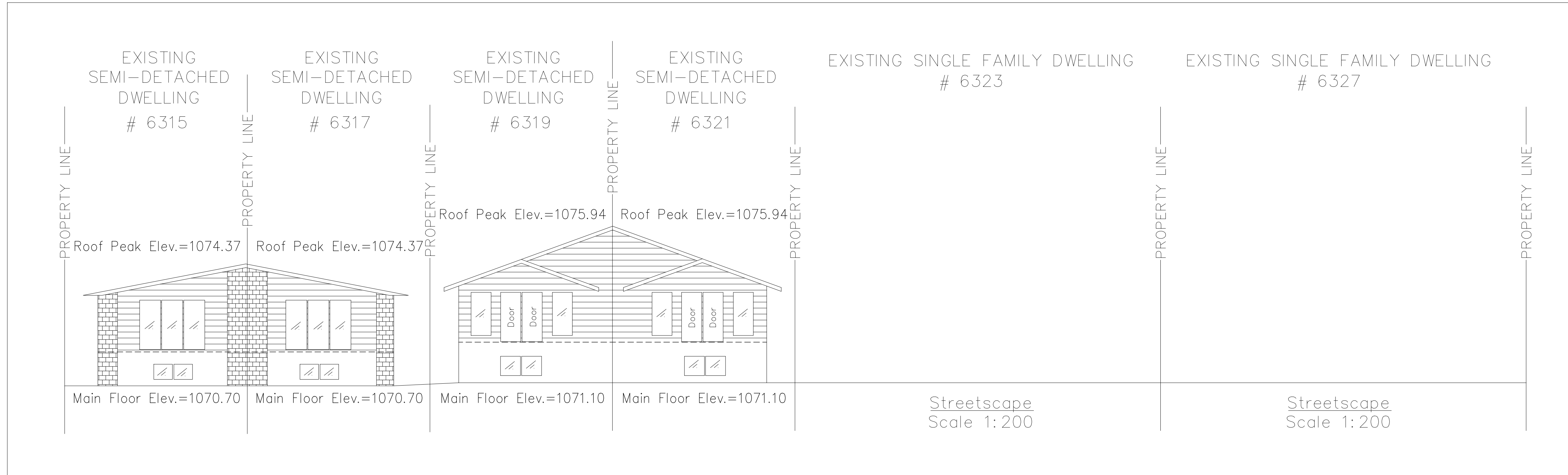
ADDRESS:
**6323 & 6327 35 AVENUE NW
 CALGARY, ALBERTA
 PLAN 4610AJ, BLOCK 29, LOTS 17 & 18**

DRAWING SET:
DEVELOPMENT PERMIT SET

DRAWING TITLE:
PROPOSED STREETScape

DRAWING NO.
A-005

PROJECT NO: 24-09899	CHECKED BY: E.Z.E.R	DATE: 2026-04-02
	DRAWN BY: H.K	SCALE: 1:100



LANDSCAPE - PLAN

LANDSCAPING RULES: (AS OUTLINED BELOW)

1 TREE & 3 SHRUBS / 110 SQ. M. OF PARCEL AREA
 MINIMUM SIZE OF SMALL DECIDUOUS: 60mm
 MINIMUM SIZE OF LARGE DECIDUOUS: 85mm
 MINIMUM HEIGHT OF SMALL CONIFEROUS: 2.0m OR 6'-7"
 MINIMUM HEIGHT OF LARGE CONIFEROUS: 4.0m OR 10'-0"

THEREFORE MINIMUM PLANTING REQUIRED ARE:
 1135.04 m² / 110 m² = 10.31 = 11 TREES & 33 SHRUBS

BROKEN DOWN AS:

5 DECIDUOUS
 6 CONIFEROUS
 33 SHRUBS (Shrubs must be a minimum height or spread of 0.6 meters at the time of planting)

PROPOSED PLANTING:

5 DECIDUOUS
 6 CONIFEROUS
 33 SHRUBS (Shrubs must be a minimum height or spread of 0.6 meters at the time of planting)

QTY	KEY	SYMBOL	COMMON NAME	BOTANICAL NAME	SIZE	REMARKS
DECIDUOUS TREES						
02	F		FOOTHILLS GREEN ASH	Fraxinus pennsylvanica 'Heuver'	85mm CAL.	B&B/WIRE BASKET
03	S		SWEDISH COLUMNAR ASPEN	Populus tremula 'Erecta'	80mm CAL.	

QTY	KEY	SYMBOL	COMMON NAME	BOTANICAL NAME	SIZE	REMARKS
CONIFEROUS TREES						
06	CS		COLORADO SPRUCE	PICEA PURGENS	4.0M HGT. at the time of planting	

QTY	KEY	SYMBOL	COMMON NAME	BOTANICAL NAME	SIZE	REMARKS
DECIDUOUS SHRUBS						
17	RC		RUBY CAROUSEL JAPANESE BARBERRY	Berberis thunbergii 'BAILONE'	#05 CONT.	MINIMUM 0.6m HEIGHT OR SPREAD

QTY	KEY	SYMBOL	COMMON NAME	BOTANICAL NAME	SIZE	REMARKS
CONIFEROUS SHRUBS						
16	SJ		SAVIN JUNIPER	JUNIPERUS SABINA	#05 CONT.	MINIMUM 0.6m HEIGHT OR SPREAD

NOTES:

- THE IRRIGATION IS CONFINED TO THE TREES AND SHRUBS ONLY.
 - ALL AREAS OF SOFT LANDSCAPING MUST BE IRRIGATED WITH AN UNDERGROUND IRRIGATION SYSTEM, AS IDENTIFIED ON THE APPROVED PLANS.
 - A MINIMUM DEPTH OF 300MM TOPSOIL FOR ALL SODDED AREAS AND 600MM FOR SHRUB AND TREE BEDS IS TO BE USED.

LANDSCAPE CALCULATION

LOT AREA: 1135.04 m² LOT ZONING: R-CG

- PROPOSED BUILDINGS AREA = 508.49 m² or 44.72% OF LOT AREA
- PROPOSED GARAGE = 142.38 m² or 12.54% OF LOT AREA

2. NON- LANDSCAPE AREA= 54.44 m² = 4.79% OF LOT AREA

- APRON (CONCRETE) = 28.66 m² = 52.64% OF NON-LANDSCAPE AREA
- WINDOW WELL = 25.78 m² = 47.35% OF NON-LANDSCAPE AREA

3. LANDSCAPE AREA= 428.35 m² = 37.73% OF LOT AREA

3.1 HARD-LANDSCAPE= 239.91 m² = 56.00% OF LANDSCAPE AREA

- EXPOSED AGGREGATED CONCRETE WALKWAYS = 157.26 m² = 65.54% OF HARD LANDSCAPE AREA
- WASTE AND RECYCLING (CONCRETE)= 9.01 m² = 3.75% OF HARD LANDSCAPE
- CONCRETE STEPS = 34.17 m² = 14.24% OF HARD LANDSCAPE
- WOOD STEPS =15.06 m² = 6.27% OF HARD LANDSCAPE
- PERMEABLE PAVERS =24.41 m² = 10.17% OF HARD LANDSCAPE

3.2 SOFT-LANDSCAPE= 188.44 m² = 44.00% OF LANDSCAPE AREA

- S.O.D. = 164.56 m² = 87.32% OF SOFT-LANDSCAPE AREA
- MULCH = 23.88 m² = 12.67% OF SOFT-LANDSCAPE AREA

LIGHTING LEGEND:



LED Down light (ON WALL)



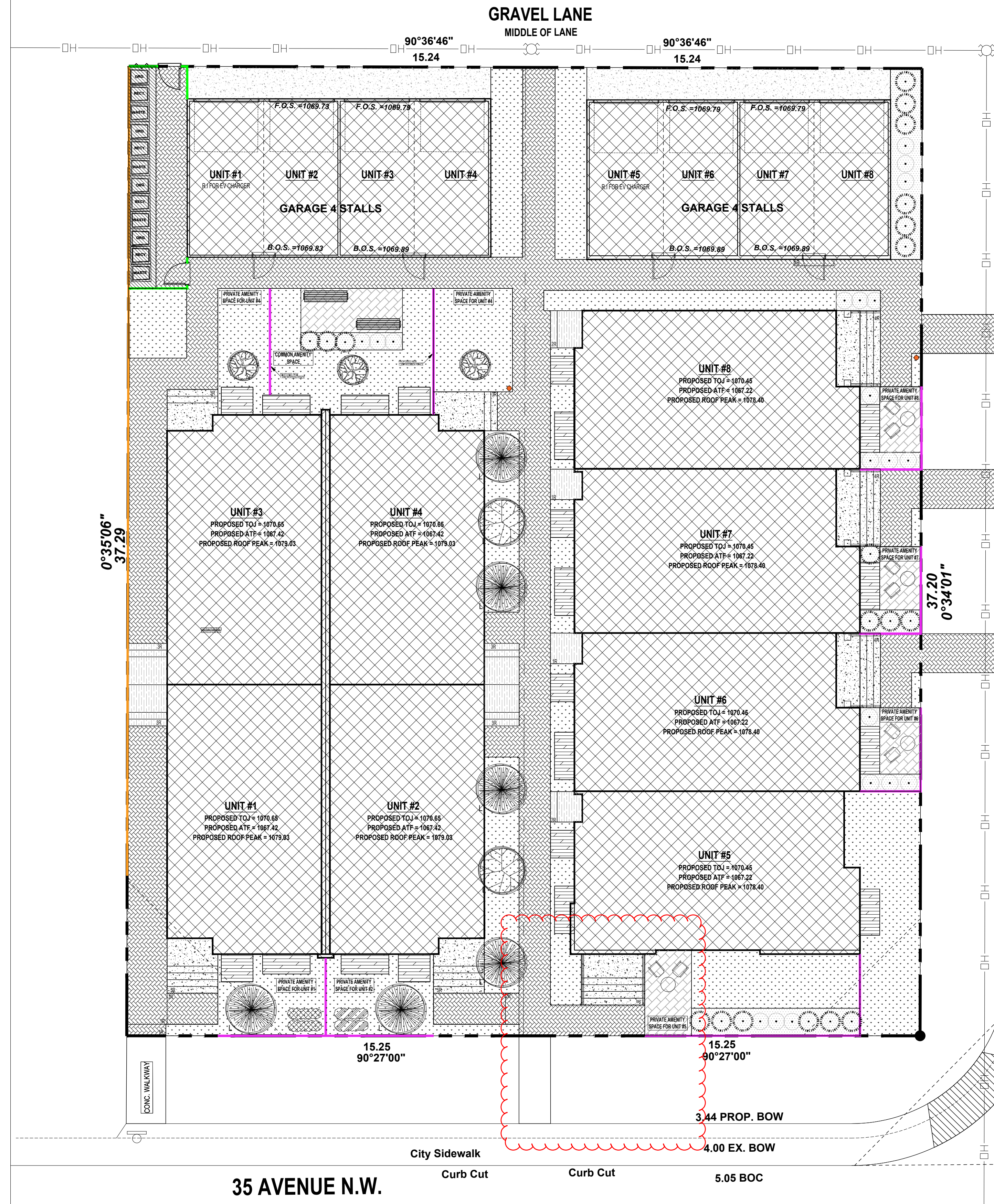
PATHWAY LIGHTS

IRRIGATION SYSTEM:

Underground Standard Irrigation System to be used, which includes:
 (a) a rain sensor or a soil moisture sensor.
 (b) a flow sensor for leak detection; and
 (c) a master valve to secure the system if a leak is detected.

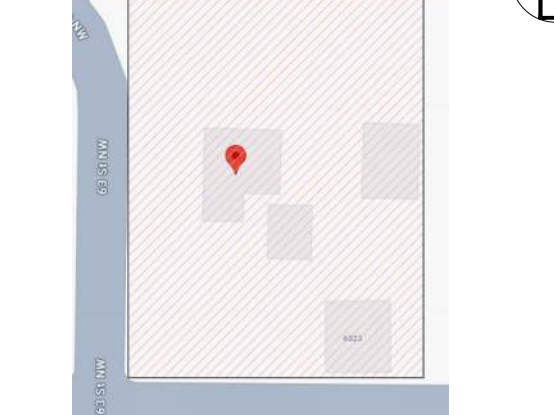
LANDSCAPE LEGENDS:

- BENCH
- PICNIC TABLE
- MASS PLANTING OF SHADE TOLERANT PERENNIALS
- MASS PLANTING OF BLUE GRASS
- 2.0M HGT. WOOD FENCE
- 1.20M HGT. WOOD FENCE
- GARBAGE SCREENING FENCE
- LANDSCAPE FURNITURE



RESIDENTIAL, INFILL, MULTI-FAMILY, COMMERCIAL.
 TRICOR DESIGN GROUP
 202, 4216 10TH STREET NE
 CALGARY, AB
 T2E 1K3
 PHONE: (403) 253-1970
 FAX: (403) 253-1990
 EMAIL: info@tricordp.ca

KEY PLAN



NOTES
 - DRAWINGS ARE NOT TO BE SCALED.
 - ANY ERRORS, OMISSIONS OR DISCREPANCIES WITH THE DRAWINGS MUST BE REPORTED TO TRICOR DESIGN GROUP INC. PRIOR TO CONSTRUCTION.
 - IF THESE ERRORS, OMISSIONS OR DISCREPANCIES ARE NOT REPORTED TO TRICOR DESIGN GROUP INC. PRIOR TO CONSTRUCTION THE BUILDER AND/OR OWNER ARE FULLY RESPONSIBLE.
 - ALL WORK IS PERFORMED TO COMPLY TO CURRENT NATIONAL BUILDING CODE 2021 - ALBERTA EDITION, AND ALL OTHER AUTHORITIES HAVING JURISDICTION.
 - THESE PLANS AND ANY RELATED MATERIALS ARE PROTECTED BY COPYRIGHT AND ARE THE PROPERTY OF TRICOR DESIGN GROUP INC. REPRODUCTION OF THESE PLANS, EITHER IN WHOLE OR IN PART, INCLUDING ANY FORM AND/OR PREPARATION OF DERIVATIVE WORK, FOR ANY REASON AND IN ANY FORM WITHOUT PRIOR WRITTEN PERMISSION OF TRICOR DESIGN GROUP INC. IS STRICTLY PROHIBITED.
 - THE PURCHASE OF A SET OF CONSTRUCTION DRAWINGS IN NO WAY TRANSFERS ANY COPYRIGHT OR OTHER OWNERSHIP INTEREST TO THE BUYER, EXCEPT FOR A LIMITED LICENSE TO USE THIS SET OF DRAWINGS FOR THE CONSTRUCTION OF ONE, AND ONLY ONE DWELLING. DRAWINGS ARE NOT TO BE SCALED. ANY ERRORS, OMISSIONS OR DISCREPANCIES WITH THE DRAWINGS MUST BE REPORTED TO TRICOR DESIGN GROUP INC. PRIOR TO COMMENCEMENT OF ANY STAGE OF CONSTRUCTION AND PRIOR TO ANY RELIANCE BEING MADE ON SAME, AND TRICOR DESIGN GROUP INC. MUST BE PROVIDED WITH A REASONABLE PERIOD OF TIME, AT ITS SOLE AND ABSOLUTE DISCRETION, TO REVIEW SAME AND TO MAKE ANY CORRECTIONS NEEDED. IF THESE ERRORS, OMISSIONS OR DISCREPANCIES, AS THE CASE MAY BE, ARE NOT REPORTED TO TRICOR DESIGN GROUP INC. AS REQUIRED ABOVE, THEN IT SHALL NOT BE RESPONSIBLE OR LIABLE IN ANY WAY FOR ANY USE OF OR RELIANCE UPON THE PLANS.

No.	Date	Description	DRAWN BY	CHK'D BY
01	2026-04-02	DTR1	R.N	T.I.A.K

No.	Date	Description	DRAWN BY	CHK'D BY
01	2024-12-04	DEVELOPMENT PERMIT SET	H.K	E.Z.E.R

THE CLIENT:
BAIDWAN CONSTRUCTION

PROJECT:
8 PLEX

ADDRESS:
**6323 & 6327 35 AVENUE NW
 CALGARY, ALBERTA
 PLAN 4610AJ, BLOCK 29, LOTS 17 & 18**

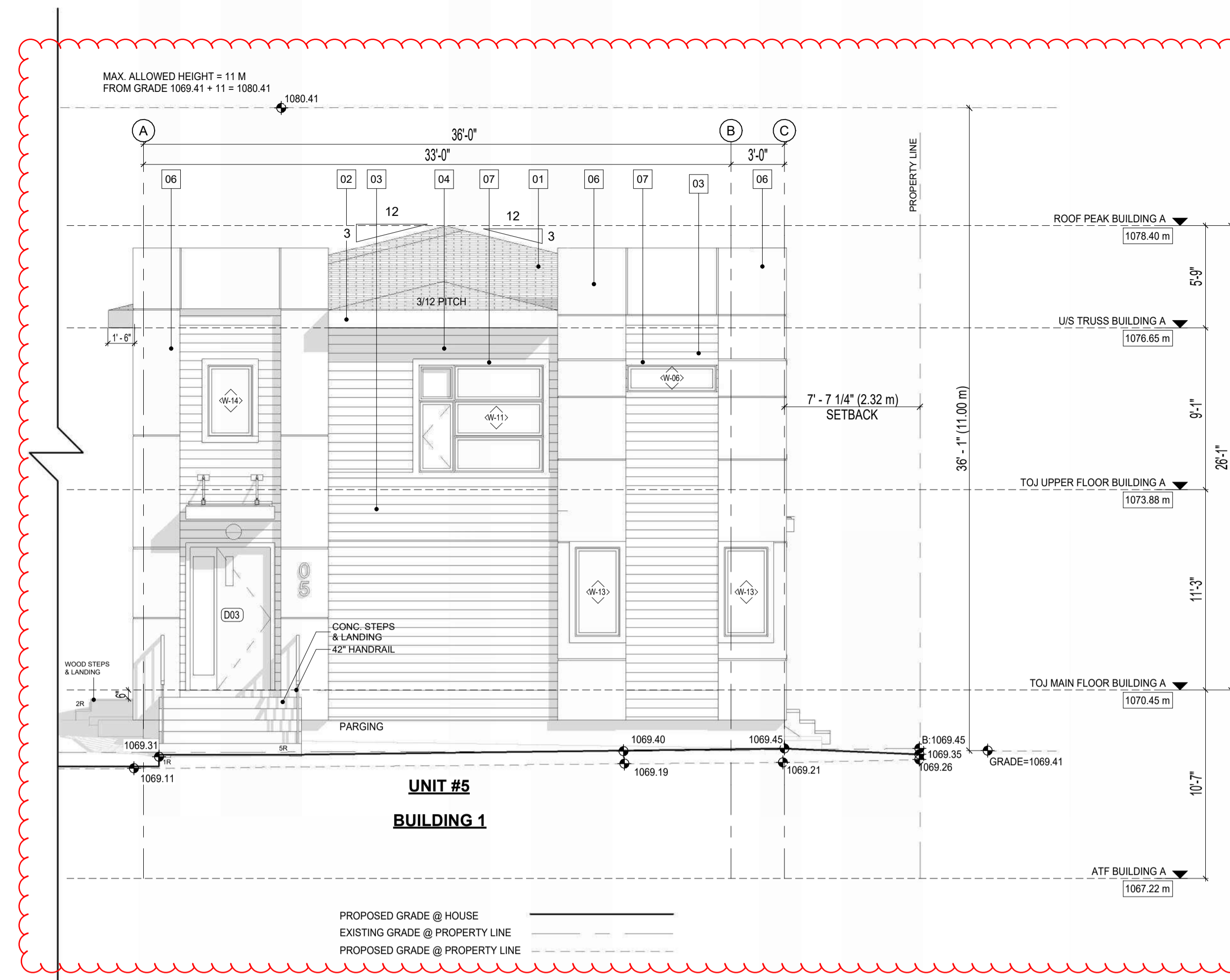
DRAWING SET:
DEVELOPMENT PERMIT SET

DRAWING TITLE:
PROPOSED LANDSCAPE

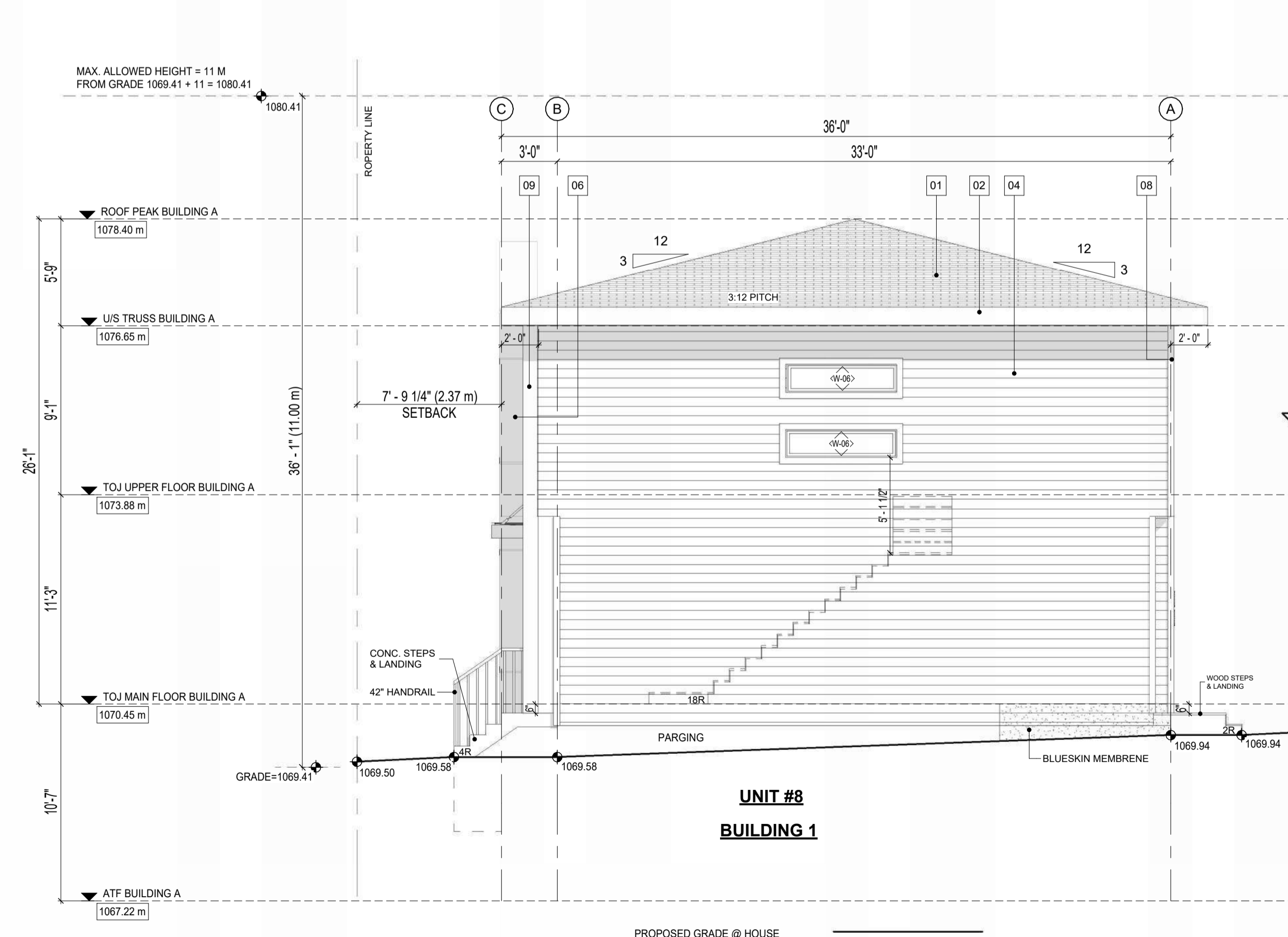
DRAWING NO.
A-008

PROJECT NO.:	CHECKED BY:	DATE:
24-09899	E.Z.E.R	2026-04-02
DRAWN BY:	SCALE:	
H.K	1:100	

ELEVATIONS FINISHES MATERIAL	
MARK	NAME
01	ASPHALT SHINGLES
02	PRE-FINISHED METAL FASCIA
03	HORIZONTAL SIDING - VINYL BEIGE
04	HORIZONTAL SIDING - HARDIE WHITE
05	HORIZONTAL SIDING - HARDIE LIGHT GRAY
06	STUCCO WHITE
07	TRIM - HORIZONTAL /VERTICAL 4" WHITE
08	CORNER BOARD 4" DARK
09	SMART BOARD DARK



1 FRONT (NORTH) ELEVATION BUILDING #1
3/16" = 1'-0"



2 REAR (SOUTH) ELEVATION BUILDING #1
3/16" = 1'-0"

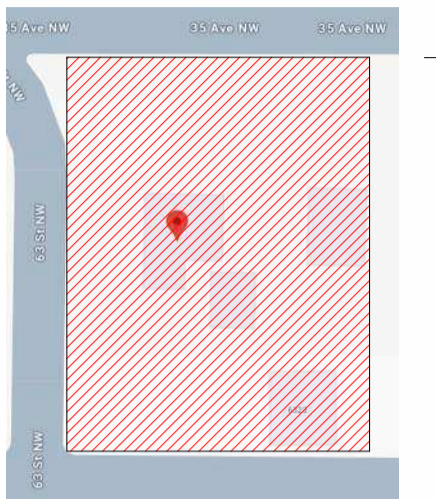
DESIGNED BY:



RESIDENTIAL, INFILL, MULTI-FAMILY, COMMERCIAL

tricordesigns.com
#202, 4216 10TH STREET NE
CALGARY, AB
T2E 6K3
PHONE: (403)203-1970
FAX: (403)203-1990
EMAIL: info@tricordesigns.com

KEY PLAN



NOTES

- DRAWINGS ARE NOT TO BE SCALED.
- ANY ERRORS, OMISSIONS OR DISCREPANCIES WITH THE DRAWINGS MUST BE REPORTED TO TRICOR DESIGN GROUP INC. PRIOR TO CONSTRUCTION.
- IF THESE ERRORS, OMISSIONS OR DISCREPANCIES ARE NOT REPORTED TO TRICOR DESIGN GROUP INC. PRIOR TO CONSTRUCTION THE BUILDER AND/OR OWNER ARE FULLY RESPONSIBLE.
- ALL WORK IS PERFORMED TO COMPLY TO CURRENT NATIONAL BUILDING CODE 2023- ALBERTA EDITION, AND ALL OTHER AUTHORITIES HAVING JURISDICTION.
- THESE PLANS AND ANY RELATED MATERIALS ARE PROTECTED BY COPYRIGHT AND ARE THE PROPERTY OF TRICOR DESIGN GROUP INC. REPRODUCTION OF THESE PLANS, EITHER IN WHOLE OR IN PART, INCLUDING ANY FORM AND/OR PREPARATION OF DERIVATIVE WORK, FOR ANY REASON AND IN ANY FORM WITHOUT PRIOR WRITTEN PERMISSION OF TRICOR DESIGN GROUP INC. IS STRICTLY PROHIBITED.
- THE PURCHASE OF A SET OF CONSTRUCTION DRAWINGS IN NO WAY TRANSFERS ANY COPYRIGHT OR OTHER OWNERSHIP INTEREST TO THE BUYER, EXCEPT FOR A LIMITED LICENSE TO USE THIS SET OF DRAWINGS FOR THE CONSTRUCTION OF ONE, AND ONLY ONE DWELLING. DRAWINGS ARE NOT TO BE SCALED. ANY ERRORS, OMISSIONS OR DISCREPANCIES WITH THE DRAWINGS MUST BE REPORTED TO TRICOR DESIGN GROUP INC. PRIOR TO COMMENCEMENT OF ANY STAGE OF CONSTRUCTION AND PRIOR TO ANY RELIANCE BEING MADE ON SAME, AND TRICOR DESIGN GROUP INC. MUST BE PROVIDED WITH A REASONABLE PERIOD OF TIME, IN ITS SOLE AND ABSOLUTE DISCRETION, TO REVIEW SAME AND TO MAKE ANY CORRECTIONS NEEDED. IF THESE ERRORS, OMISSIONS OR DISCREPANCIES, AS THE CASE MAY BE, ARE NOT REPORTED TO TRICOR DESIGN GROUP INC. AS REQUIRED ABOVE, THEN IT SHALL NOT BE RESPONSIBLE OR LIABLE IN ANY WAY FOR ANY USE OF OR RELIANCE UPON THE PLANS.

REVISIONS:

NO.	DATE	DESCRIPTION	DRAWN BY	CHKD BY
01	2026-04-13	DTR 1	R.N	T.I/A.K

ISSUES:

NO.	DATE	DESCRIPTION	DRAWN BY	CHKD BY
01	2024-12-05	DEVELOPMENT PERMIT SET	H.K	E.Z

THE CLIENT:

BADWAN CONSTRUCTION

PROJECT:

8_PLEX

ADDRESS:

**6323 & 6327 35 AVENUE NW
CALGARY, ALBERTA
PIAN 4610AJ, BLOCK 29, LOTS 17 & 18**

DRAWING SET:

DEVELOPMENT PERMIT SET

DRAWING TITLE:

**PROPOSED FRONT & REAR
ELEVATIONS (BUILDING 1)**

DRAWING NO.:

A-201

PROJECT NO.:

24-09899

CHECKED BY:

E.Z

DATE:

2026-04-13

DRAWN BY:

H.K.

SCALE:

3/16" = 1'-0"

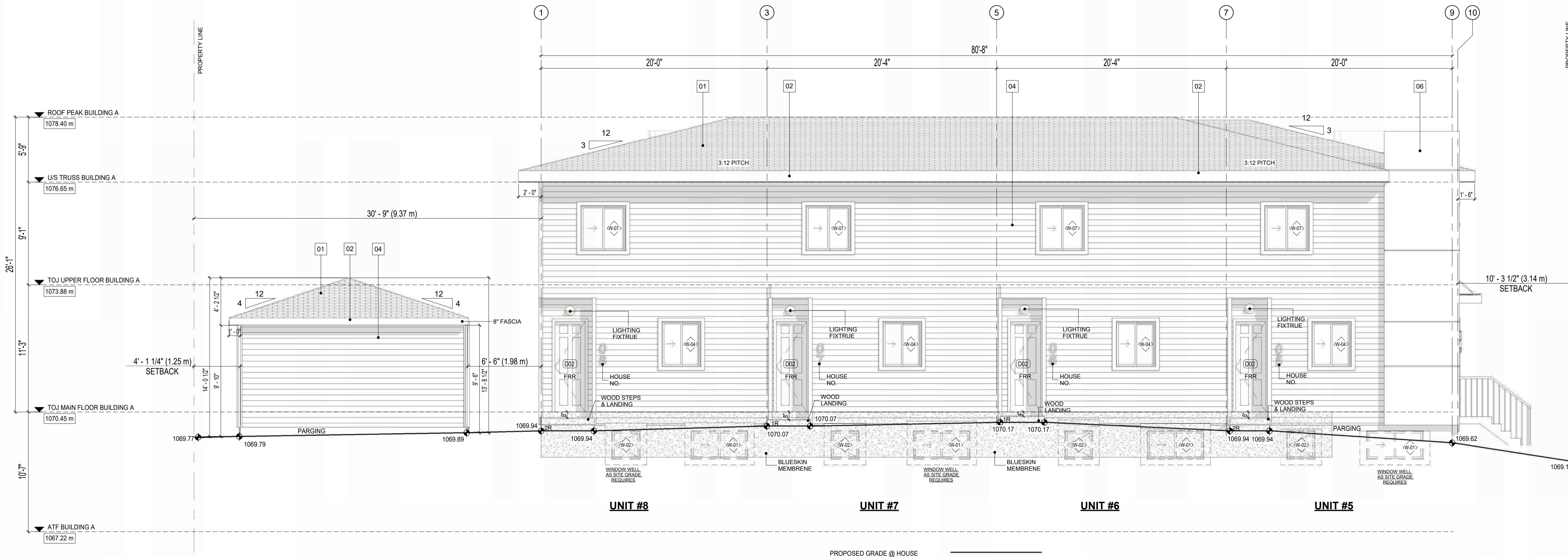
ELEVATIONS FINISHES MATERIAL	
MARK	NAME
01	ASPHALT SHINGLES
02	PRE-FINISHED METAL FASCIA
03	HORIZONTAL SIDING - VINYL BEIGE
04	HORIZONTAL SIDING - HARDIE WHITE
05	HORIZONTAL SIDING - HARDIE LIGHT GRAY
06	STUCCO WHITE
07	TRIM - HORIZONTAL /VERTICAL 4" WHITE
08	CORNER BOARD 4" DARK
09	SMART BOARD DARK



1 RIGHT (WEST) ELEVATION BUILDING #1
3/16" = 1'-0"

PROPOSED GRADE @ HOUSE
EXISTING GRADE @ PROPERTY LINE
PROPOSED GRADE @ PROPERTY LINE

UNPROTECTED OPENINGS LEFT ELEV. (BLDG. #1)		
CODE CHECK		
EXPOSED BUILDING FACE	1778.86 SQ. FT.	165.26 SQ.M
MINIMUM SETBACK	4'-11"	1.55 M
PERCENTAGE OF ALLOWED OPENINGS	7.90%	
SQ. FTG. OF ALLOWED OPENINGS	124.52 SQ. FT.	11.57 SQ.M
ACTUAL SQ. FTG. OF OPENINGS	120.00 SQ. FT.	11.15 SQ.M
MAX SQ. FT. OF INDIVIDUAL OPENING (50%)	62.26 SQ. FT.	5.78 SQ.M

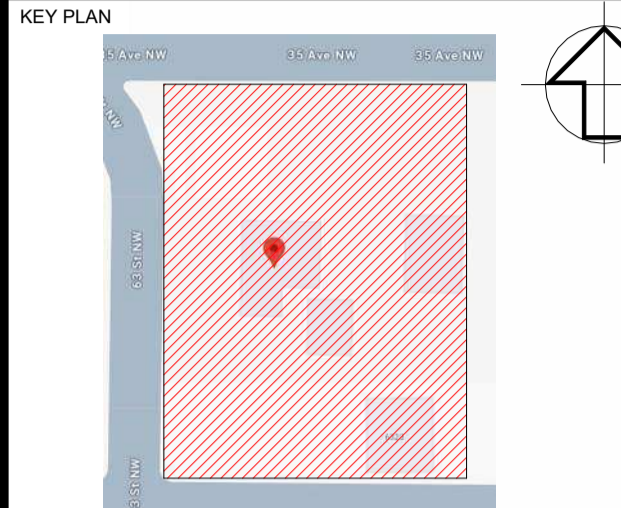


2 LEFT (EAST) ELEVATION BUILDING #1
3/16" = 1'-0"

DESIGNED BY:

RESIDENTIAL, INFILL, MULTI-FAMILY, COMMERCIAL

tricordesigns.com
#202, 4216 10TH STREET NE
CALGARY, AB
T2E 6K3
PHONE: (403)203-1970
FAX: (403)203-1990
EMAIL: info@tricordesigns.com



NOTES

- DRAWINGS ARE NOT TO BE SCALED.
- ANY ERRORS, OMISSIONS OR DISCREPANCIES WITH THE DRAWINGS MUST BE REPORTED TO TRICOR DESIGN GROUP INC. PRIOR TO CONSTRUCTION.
- IF THESE ERRORS, OMISSIONS OR DISCREPANCIES ARE NOT REPORTED TO TRICOR DESIGN GROUP INC. PRIOR TO CONSTRUCTION THE BUILDER AND/OR OWNER ARE FULLY RESPONSIBLE.
- ALL WORK IS PERFORMED TO COMPLY TO CURRENT NATIONAL BUILDING CODE 2023- ALBERTA EDITION AND ALL OTHER AUTHORITIES HAVING JURISDICTION.
- THESE PLANS AND ANY RELATED MATERIALS ARE PROTECTED BY COPYRIGHT AND ARE THE PROPERTY OF TRICOR DESIGN GROUP INC. REPRODUCTION OF THESE PLANS, EITHER IN WHOLE OR IN PART, INCLUDING ANY FORM AND/OR PREPARATION OF DERIVATIVE WORK, FOR ANY REASON AND IN ANY FORM WITHOUT PRIOR WRITTEN PERMISSION OF TRICOR DESIGN GROUP INC. IS STRICTLY PROHIBITED.
- THE PURCHASE OF A SET OF CONSTRUCTION DRAWINGS IN NO WAY TRANSFERS ANY COPYRIGHT OR OTHER OWNERSHIP INTEREST TO THE BUYER, EXCEPT FOR A LIMITED LICENSE TO USE THIS SET OF DRAWINGS FOR THE CONSTRUCTION OF ONE, AND ONLY ONE DWELLING. DRAWINGS ARE NOT TO BE SCALED. ANY ERRORS, OMISSIONS OR DISCREPANCIES WITH THE DRAWINGS MUST BE REPORTED TO TRICOR DESIGN GROUP INC. PRIOR TO COMMENCEMENT OF ANY STAGE OF CONSTRUCTION AND PRIOR TO ANY RELIANCE BEING MADE ON SAME. AND TRICOR DESIGN GROUP INC. MUST BE PROVIDED WITH A REASONABLE PERIOD OF TIME, IN ITS SOLE AND ABSOLUTE DISCRETION, TO REVIEW SAME AND TO MAKE ANY CORRECTIONS NEEDED. IF THESE ERRORS, OMISSIONS OR DISCREPANCIES, AS THE CASE MAY BE, ARE NOT REPORTED TO TRICOR DESIGN GROUP INC. AS REQUIRED ABOVE, THEN IT SHALL NOT BE RESPONSIBLE OR LIABLE IN ANY WAY FOR ANY USE OF OR RELIANCE UPON THE PLANS.

REVISIONS:

NO.	DATE	DESCRIPTION	DRAWN BY	CHKD BY
01	2026-04-13	DTR 1	R.N	T.I/A.K

ISSUES:

NO.	DATE	DESCRIPTION	DRAWN BY	CHKD BY
01	2024-12-05	DEVELOPMENT PERMIT SET	H.K	E.Z

THE CLIENT:
BADWAN CONSTRUCTION

PROJECT:
8_PLEX

ADDRESS:
**6323 & 6327 35 AVENUE NW
CALGARY, ALBERTA
PIAN 4610AJ, BLOCK 29, LOTS 17 & 18**

DRAWING SET:
DEVELOPMENT PERMIT SET

DRAWING TITLE:
**PROPOSED RIGHT & LEFT
ELEVATIONS (BUILDING 1)**

DRAWING NO.
A-202

PROJECT NO.:
24-09899

CHECKED BY:
E.Z

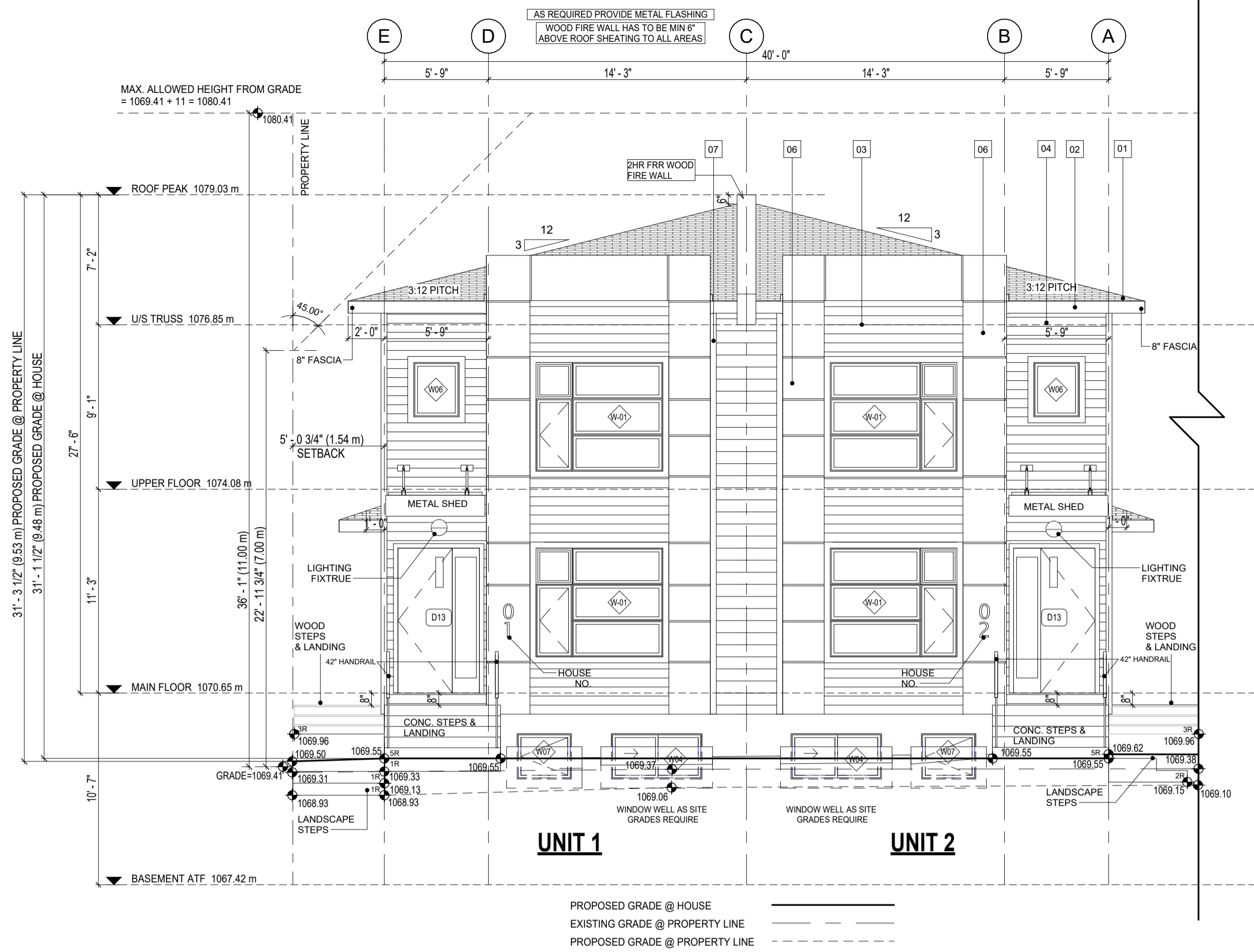
DATE:
2026-04-13

DRAWN BY:
H.K.

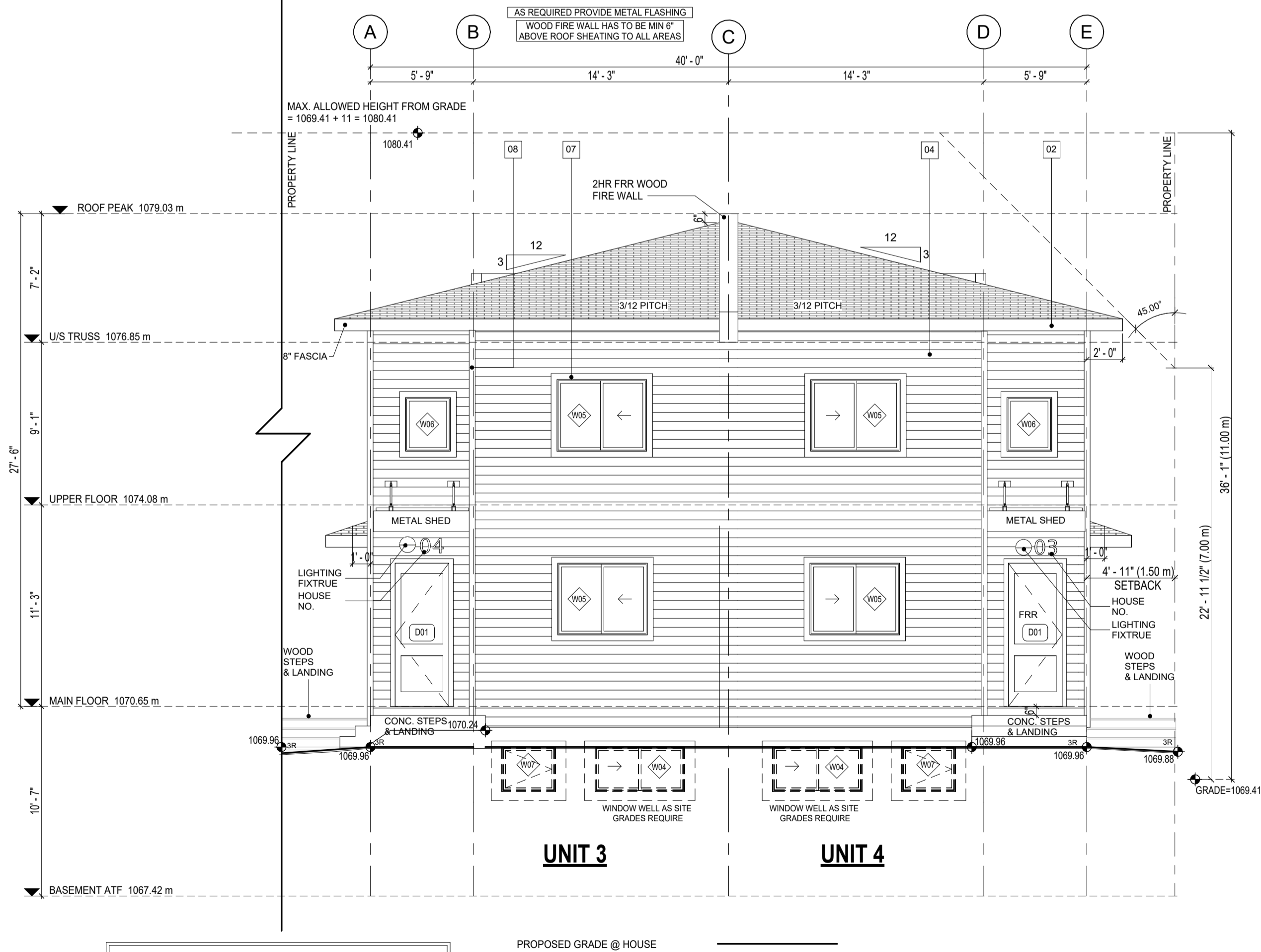
SCALE:
3/16" = 1'-0"

ELEVATIONS FINISHES MATERIAL

MARK	NAME
01	ASPHALT SHINGLES
02	PRE-FINISHED METAL FASCIA
03	HORIZONTAL SIDING - VINYL BEIGE
04	HORIZONTAL SIDING - HARDIE WHITE
05	HORIZONTAL SIDING - HARDIE LIGHT GRAY
06	STUCCO WHITE
07	TRIM - HORIZONTAL /VERTICAL 4" WHITE
08	CORNER BOARD 4" DARK



1 PROPOSED FRONT (NORTH) ELEVATION
3/16" = 1'-0"



2 PROPOSED REAR (SOUTH) ELEVATION
3/16" = 1'-0"

UNPROTECTED OPENINGS (INC. 1 DOOR)	
CODE CHECK	
EXPOSED BUILDING FACE	903.89 SQ. FT. 83.97 SQ.M ²
MINIMUM SETBACK	12'-0"
PERCENTAGE OF ALLOWED OPENINGS	15.47% SQ. FT. 13.00 SQ.M ²
ACTUAL SQ. FTG. OF OPENINGS	139.83 SQ. FT. 12.91 SQ.M ²
MAX SQ. FT. OF INDIVIDUAL OPENING (50%)	69.91 SQ. FT. 6.45 SQ.M ²

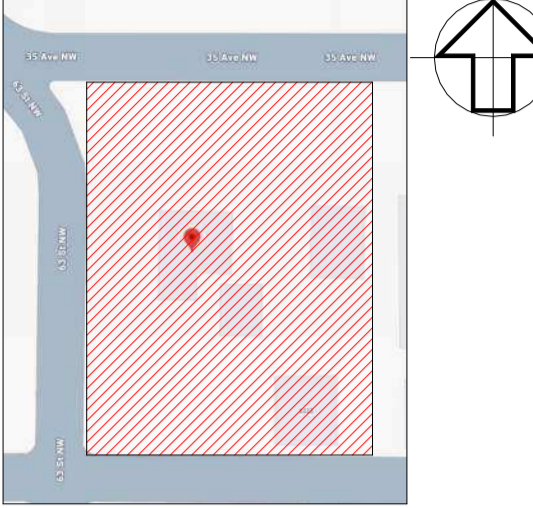
DESIGNED BY:



RESIDENTIAL, INFILL, MULTI-FAMILY, COMMERCIAL

tricordesigns.com
#202, 4216 10TH STREET NE
CALGARY, AB
T2E 6K3
PHONE: (403)203-1970
FAX: (403)203-1990
EMAIL: info@tricordesigns.com

KEY PLAN



NOTES

- DRAWINGS ARE NOT TO BE SCALED.
- ANY ERRORS, OMISSIONS OR DISCREPANCIES WITH THE DRAWINGS MUST BE REPORTED TO TRICOR DESIGN GROUP INC. PRIOR TO CONSTRUCTION.
- IF THESE ERRORS, OMISSIONS OR DISCREPANCIES ARE NOT REPORTED TO TRICOR DESIGN GROUP INC. PRIOR TO CONSTRUCTION THE BUILDER AND/OR OWNER ARE FULLY RESPONSIBLE.
- ALL WORK IS PERFORMED TO COMPLY TO CURRENT NATIONAL BUILDING CODE 2023- ALBERTA EDITION, AND ALL OTHER AUTHORITIES HAVING JURISDICTION.
- THESE PLANS AND ANY RELATED MATERIALS ARE PROTECTED BY COPYRIGHT AND ARE THE PROPERTY OF TRICOR DESIGN GROUP INC. REPRODUCTION OF THESE PLANS, EITHER IN WHOLE OR IN PART, INCLUDING ANY FORM AND/OR PREPARATION OF DERIVATIVE WORK, FOR ANY REASON AND IN ANY FORM WITHOUT PRIOR WRITTEN PERMISSION OF TRICOR DESIGN GROUP INC. IS STRICTLY PROHIBITED.
- THE PURCHASE OF A SET OF CONSTRUCTION DRAWINGS IN NO WAY TRANSFERS ANY COPYRIGHT OR OTHER OWNERSHIP INTEREST TO THE BUYER, EXCEPT FOR A LIMITED LICENSE TO USE THIS SET OF DRAWINGS FOR THE CONSTRUCTION OF ONE, AND ONLY ONE DWELLING. DRAWINGS ARE NOT TO BE SCALED. ANY ERRORS, OMISSIONS OR DISCREPANCIES WITH THE DRAWINGS MUST BE REPORTED TO TRICOR DESIGN GROUP INC. PRIOR TO COMMENCEMENT OF ANY STAGE OF CONSTRUCTION AND PRIOR TO ANY RELIANCE BEING MADE ON SAME, AND TRICOR DESIGN GROUP INC. MUST BE PROVIDED WITH A REASONABLE PERIOD OF TIME, IN ITS SOLE AND ABSOLUTE DISCRETION, TO REVIEW SAME AND TO MAKE ANY CORRECTIONS NEEDED. IF THESE ERRORS, OMISSIONS OR DISCREPANCIES, AS THE CASE MAY BE, ARE NOT REPORTED TO TRICOR DESIGN GROUP INC. AS REQUIRED ABOVE, THEN IT SHALL NOT BE RESPONSIBLE OR LIABLE IN ANY WAY FOR ANY USE OF OR RELIANCE UPON THE PLANS.

REVISIONS:

NO.	DATE	DESCRIPTION	DRAWN BY	CHKD BY
01	2026-04-02	DTR 1	R.N	T.I/A.K

ISSUES:

NO.	DATE	DESCRIPTION	DRAWN BY	CHKD BY
01	2024-12-05	DEVELOPMENT PERMIT SET	H.K	E.Z

THE CLIENT:

BADWAN CONSTRUCTION

PROJECT:

8_PLEX

ADDRESS:

**6323 & 6327 35 AVENUE NW
CALGARY, ALBERTA
PIAN 4610AJ, BLOCK 29, LOTS 17 & 18**

DRAWING SET:

DEVELOPMENT PERMIT SET

DRAWING TITLE:

**PROPOSED FRONT & REAR
ELEVATIONS**

DRAWING NO.:

A-201

PROJECT NO.:

24-09899

CHECKED BY:

E.Z

DATE:

2026-04-02

DRAWN BY:

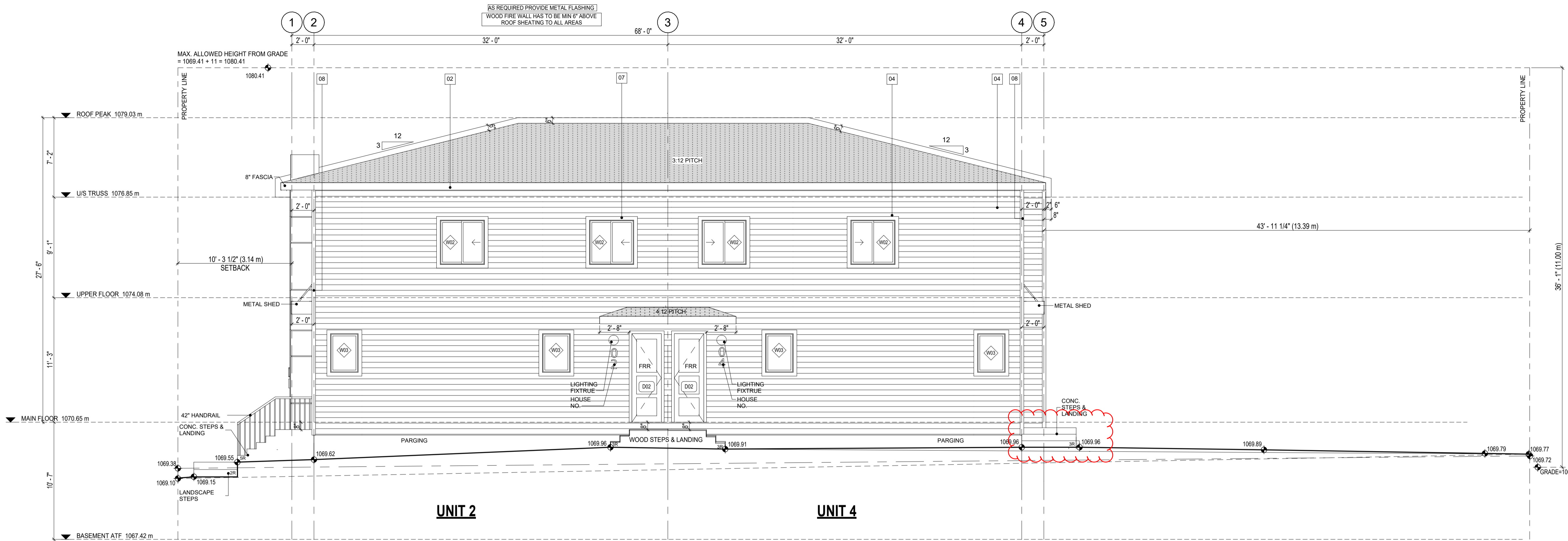
H.K

SCALE:

3/16" = 1'-0"

ELEVATIONS FINISHES MATERIAL

MARK	NAME
01	ASPHALT SHINGLES
02	PRE-FINISHED METAL FASCIA
03	HORIZONTAL SIDING - VINYL BEIGE
04	HORIZONTAL SIDING - HARDIE LIGHT GRAY
05	STUCCO WHITE
07	TRIM - HORIZONTAL VERTICAL 4" WHITE
08	CORNER BOARD 4" DARK

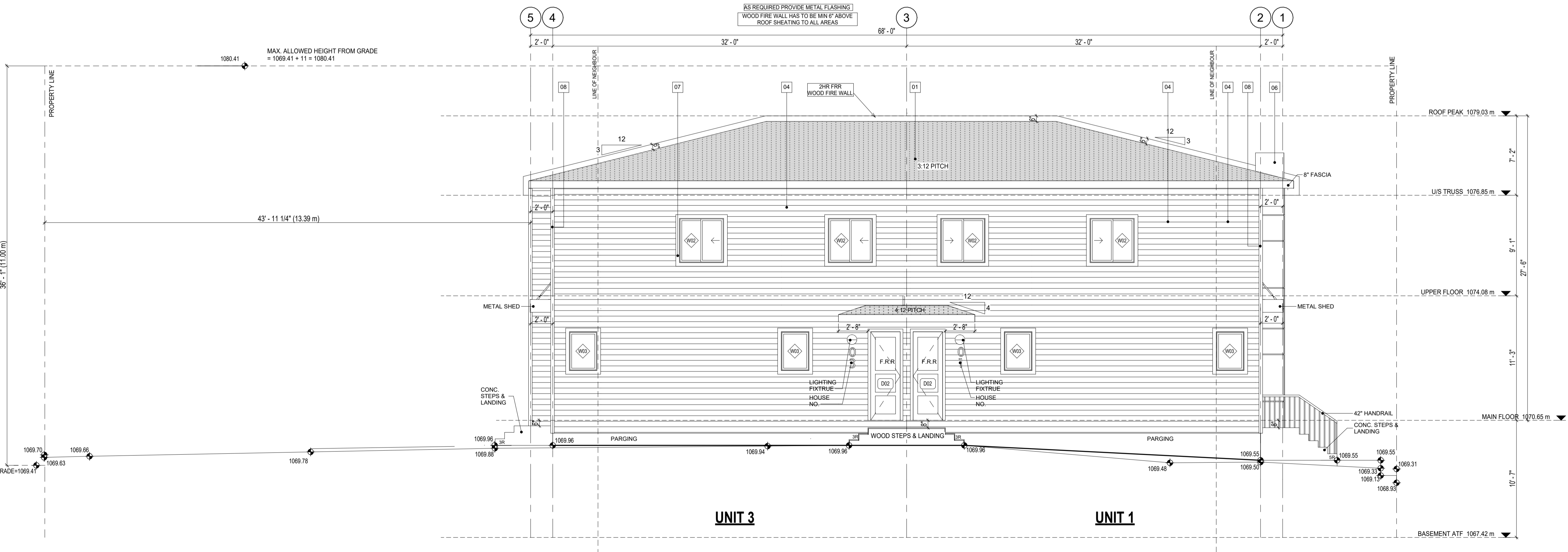


RIGHT ELEV. UNPROTECTED OPENINGS

CODE CHECK	EXPOSED BUILDING FACE	MINIMUM SETBACK	PERCENTAGE OF ALLOWED OPENINGS	SQ. FTG. OF ALLOWED OPENINGS	ACTUAL SQ. FTG. OF OPENINGS	MAX SQ. FT. OF INDIVIDUAL OPENING (50%)
1464.21 SQ. FT.	136.03 SQ. M ²	5'-0"	7.50%	109.82 SQ. FT.	9.58 SQ. M ²	4.79 SQ. M ²
92.13 SQ. FT.	8.56 SQ. M ²					
51.57 SQ. FT.	4.79 SQ. M ²					

PROPOSED GRADE @ HOUSE
EXISTING GRADE @ PROPERTY LINE

1 PROPOSED RIGHT (WSET) ELEVATION
3/16" = 1'-0"



LEFT ELEV. UNPROTECTED OPENINGS

CODE CHECK	EXPOSED BUILDING FACE	MINIMUM SETBACK	PERCENTAGE OF ALLOWED OPENINGS	SQ. FTG. OF ALLOWED OPENINGS	ACTUAL SQ. FTG. OF OPENINGS	MAX SQ. FT. OF INDIVIDUAL OPENING (50%)
1464.28 SQ. FT.	136.03 SQ. M ²	4'-11 1/2"	7.00%	102.90 SQ. FT.	9.20 SQ. M ²	4.60 SQ. M ²
99.00 SQ. FT.	9.20 SQ. M ²					
49.50 SQ. FT.	4.60 SQ. M ²					

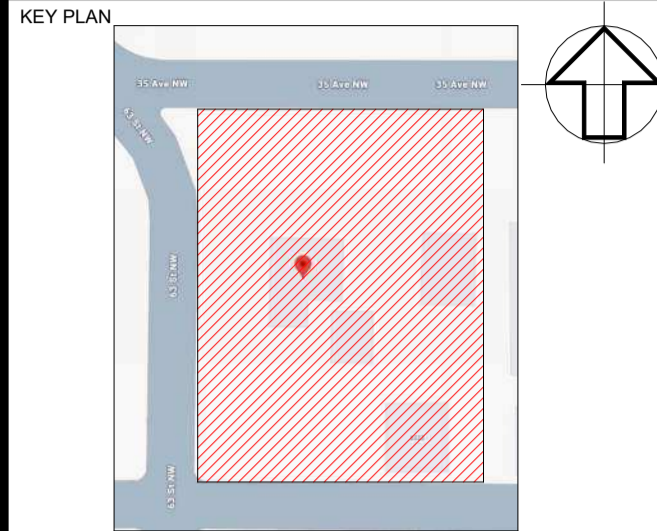
PROPOSED GRADE @ HOUSE
EXISTING GRADE @ PROPERTY LINE
PROPOSED GRADE @ PROPERTY LINE

2 PROPOSED LEFT (EAST) ELEVATION
3/16" = 1'-0"

DESIGNED BY:

RESIDENTIAL, INFILL, MULTI-FAMILY, COMMERCIAL

tricordesigns.com
#202, 4216 10TH STREET NE
CALGARY, AB
T2E 6K3
PHONE: (403)203-1970
FAX: (403)203-1990
EMAIL: info@tricordesigns.com



NOTES

- DRAWINGS ARE NOT TO BE SCALED.
- ANY ERRORS, OMISSIONS OR DISCREPANCIES WITH THE DRAWINGS MUST BE REPORTED TO TRICOR DESIGN GROUP INC. PRIOR TO CONSTRUCTION.
- IF THESE ERRORS, OMISSIONS OR DISCREPANCIES ARE NOT REPORTED TO TRICOR DESIGN GROUP INC. PRIOR TO CONSTRUCTION THE BUILDER AND/OR OWNER ARE FULLY RESPONSIBLE.
- ALL WORK IS PERFORMED TO COMPLY TO CURRENT NATIONAL BUILDING CODE 2023- ALBERTA EDITION, AND ALL OTHER AUTHORITIES HAVING JURISDICTION.
- THESE PLANS AND ANY RELATED MATERIALS ARE PROTECTED BY COPYRIGHT AND ARE THE PROPERTY OF TRICOR DESIGN GROUP INC. REPRODUCTION OF THESE PLANS, EITHER IN WHOLE OR IN PART, INCLUDING ANY FORM AND/OR PREPARATION OF DERIVATIVE WORK, FOR ANY REASON AND IN ANY FORM WITHOUT PRIOR WRITTEN PERMISSION OF TRICOR DESIGN GROUP INC. IS STRICTLY PROHIBITED.
- THE PURCHASE OF A SET OF CONSTRUCTION DRAWINGS IN NO WAY TRANSFERS ANY COPYRIGHT OR OTHER OWNERSHIP INTEREST TO THE BUYER, EXCEPT FOR A LIMITED LICENSE TO USE THIS SET OF DRAWINGS FOR THE CONSTRUCTION OF ONE, AND ONLY ONE DWELLING. DRAWINGS ARE NOT TO BE SCALED. ANY ERRORS, OMISSIONS OR DISCREPANCIES WITH THE DRAWINGS MUST BE REPORTED TO TRICOR DESIGN GROUP INC. PRIOR TO COMMENCEMENT OF ANY STAGE OF CONSTRUCTION AND PRIOR TO ANY RELIANCE BEING MADE ON SAME, AND TRICOR DESIGN GROUP INC. MUST BE PROVIDED WITH A REASONABLE PERIOD OF TIME, IN ITS SOLE AND ABSOLUTE DISCRETION, TO REVIEW SAME AND TO MAKE ANY CORRECTIONS NEEDED. IF THESE ERRORS, OMISSIONS OR DISCREPANCIES, AS THE CASE MAY BE, ARE NOT REPORTED TO TRICOR DESIGN GROUP INC. AS REQUIRED ABOVE, THEN IT SHALL NOT BE RESPONSIBLE OR LIABLE IN ANY WAY FOR ANY USE OF OR RELIANCE UPON THE PLANS.

REVISIONS:

NO.	DATE	DESCRIPTION	DRAWN BY	CHKD BY
01	2026-04-02	DTR 1	R.N	T.I/A.K

ISSUES:

NO.	DATE	DESCRIPTION	DRAWN BY	CHKD BY
01	2024-12-05	DEVELOPMENT PERMIT SET	H.K	E.Z

THE CLIENT:
BADWAN CONSTRUCTION

PROJECT:
8_PLEX

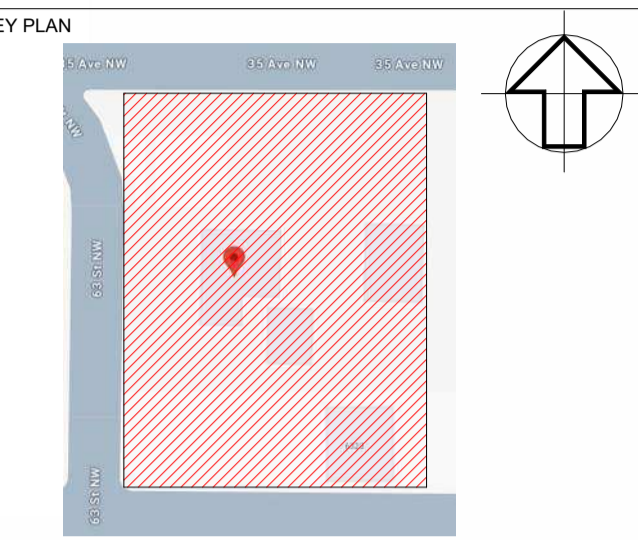
ADDRESS:
**6323 & 6327 35 AVENUE NW
CALGARY, ALBERTA
PIAN 4610AJ, BLOCK 29, LOTS 17 & 18**

DRAWING SET:
DEVELOPMENT PERMIT SET

DRAWING TITLE:
PROPOSED RIGHT & LEFT ELEVATIONS

DRAWING NO.
A-202

PROJECT NO.	CHECKED BY:	DATE:
24-09899	E.Z	2026-04-02
	DRAWN BY:	SCALE:
	H.K	3/16" = 1'-0"



NOTES

- DRAWINGS ARE NOT TO BE SCALED.
- ANY ERRORS, OMISSIONS OR DISCREPANCIES WITH THE DRAWINGS MUST BE REPORTED TO TRICOR DESIGN GROUP INC. PRIOR TO CONSTRUCTION.
- IF THESE ERRORS, OMISSIONS OR DISCREPANCIES ARE NOT REPORTED TO TRICOR DESIGN GROUP INC. PRIOR TO CONSTRUCTION THE BUILDER AND/OR OWNER ARE FULLY RESPONSIBLE.
- ALL WORK IS PERFORMED TO COMPLY TO CURRENT NATIONAL BUILDING CODE 2023- ALBERTA EDITION, AND ALL OTHER AUTHORITIES HAVING JURISDICTION.
- THESE PLANS AND ANY RELATED MATERIALS ARE PROTECTED BY COPYRIGHT AND ARE THE PROPERTY OF TRICOR DESIGN GROUP INC. REPRODUCTION OF THESE PLANS, EITHER IN WHOLE OR IN PART, INCLUDING ANY FORM AND/OR PREPARATION OF DERIVATIVE WORK, FOR ANY REASON AND IN ANY FORM WITHOUT PRIOR WRITTEN PERMISSION OF TRICOR DESIGN GROUP INC. IS STRICTLY PROHIBITED.
- THE PURCHASE OF A SET OF CONSTRUCTION DRAWINGS IN NO WAY TRANSFERS ANY COPYRIGHT OR OTHER OWNERSHIP INTEREST TO THE BUYER, EXCEPT FOR A LIMITED LICENSE TO USE THIS SET OF DRAWINGS FOR THE CONSTRUCTION OF ONE, AND ONLY ONE DWELLING. DRAWINGS ARE NOT TO BE SCALED. ANY ERRORS, OMISSIONS OR DISCREPANCIES WITH THE DRAWINGS MUST BE REPORTED TO TRICOR DESIGN GROUP INC. PRIOR TO COMMENCEMENT OF ANY STAGE OF CONSTRUCTION AND PRIOR TO ANY RELIANCE BEING MADE ON SAME, AND TRICOR DESIGN GROUP INC. MUST BE PROVIDED WITH A REASONABLE PERIOD OF TIME, IN ITS SOLE AND ABSOLUTE DISCRETION, TO REVIEW SAME AND TO MAKE ANY CORRECTIONS NEEDED. IF THESE ERRORS, OMISSIONS OR DISCREPANCIES, AS THE CASE MAY BE, ARE NOT REPORTED TO TRICOR DESIGN GROUP INC. AS REQUIRED ABOVE, THEN IT SHALL NOT BE RESPONSIBLE OR LIABLE IN ANY WAY FOR ANY USE OF OR RELIANCE UPON THE PLANS.

REVISIONS:

NO.	DATE	DESCRIPTION	DRAWN BY	CHKD BY
01	2026-04-13	DTR 1	R.N	T.I/A.K

ISSUES:

NO.	DATE	DESCRIPTION	DRAWN BY	CHKD BY
01	2024-12-05	DEVELOPMENT PERMIT SET	H.K	E.Z

THE CLIENT:

BAIDWAN CONSTRUCTION

PROJECT:

8_PLEX

ADDRESS:

**6323 & 6327 35 AVENUE NW
 CALGARY, ALBERTA
 PLAN 4610AJ, BLOCK 29, LOTS 17 & 18**

DRAWING SET:

DEVELOPMENT PERMIT SET

DRAWING TITLE:

ACCESSORY BUILDING #1 GARAGE

DRAWING NO.:

A-501

PROJECT NO.:

24-09899

CHECKED BY:

E.Z

DATE:

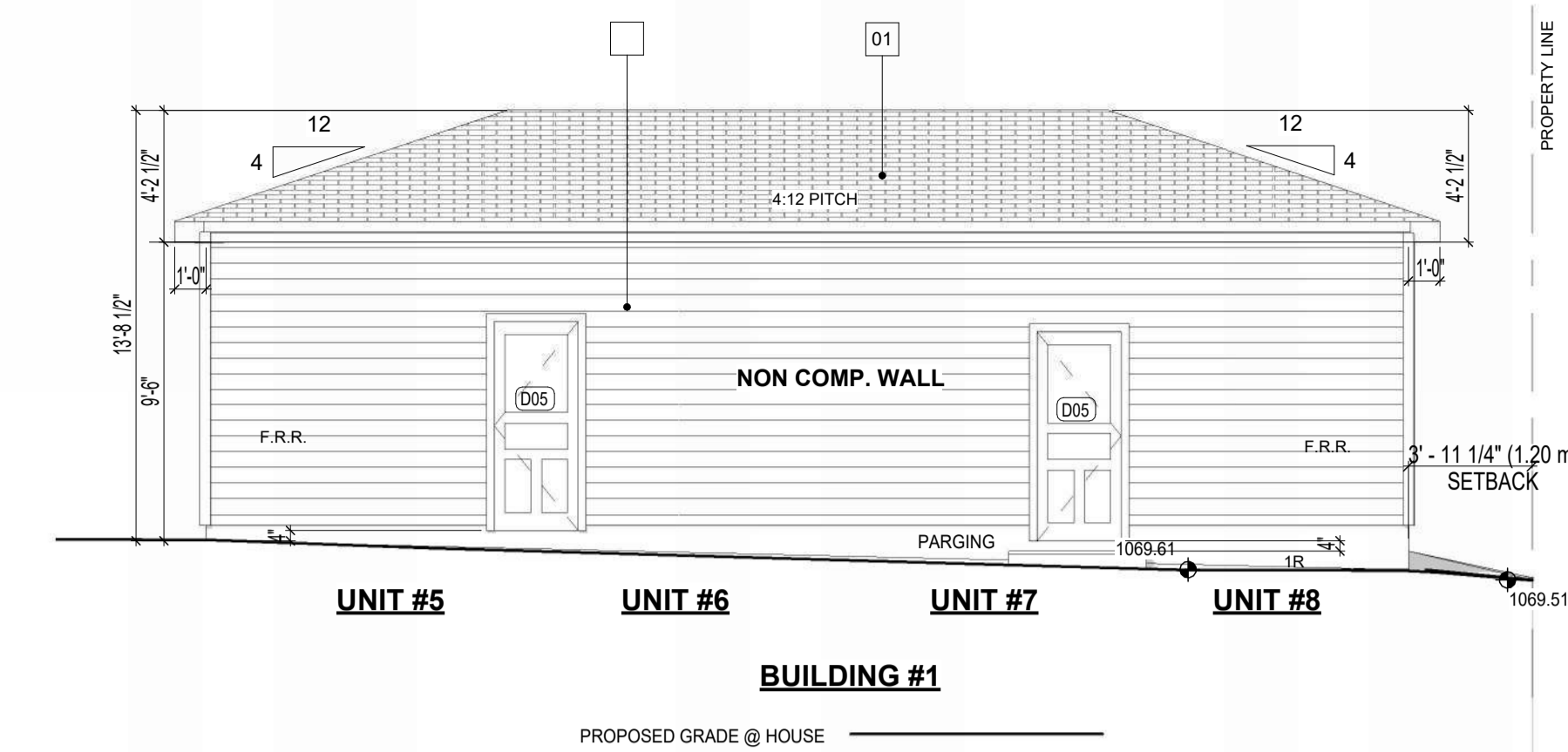
2026-04-13

DRAWN BY:

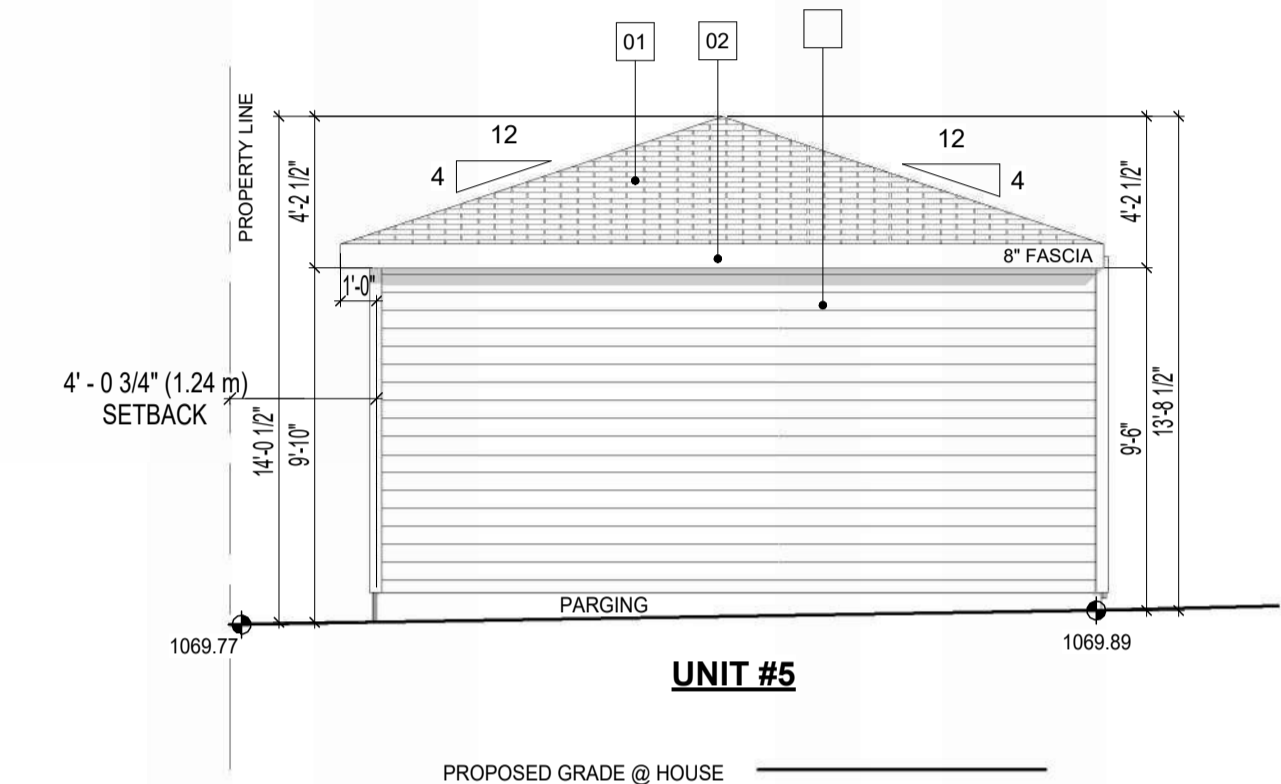
H.K.

SCALE:

3/16" = 1'-0"



5 BUILDING #1 GARAGE REAR (NORTH) ELEVATION
 3/16" = 1'-0"



6 BUILDING #1 GARAGE RIGHT (EAST) ELEVATION
 3/16" = 1'-0"

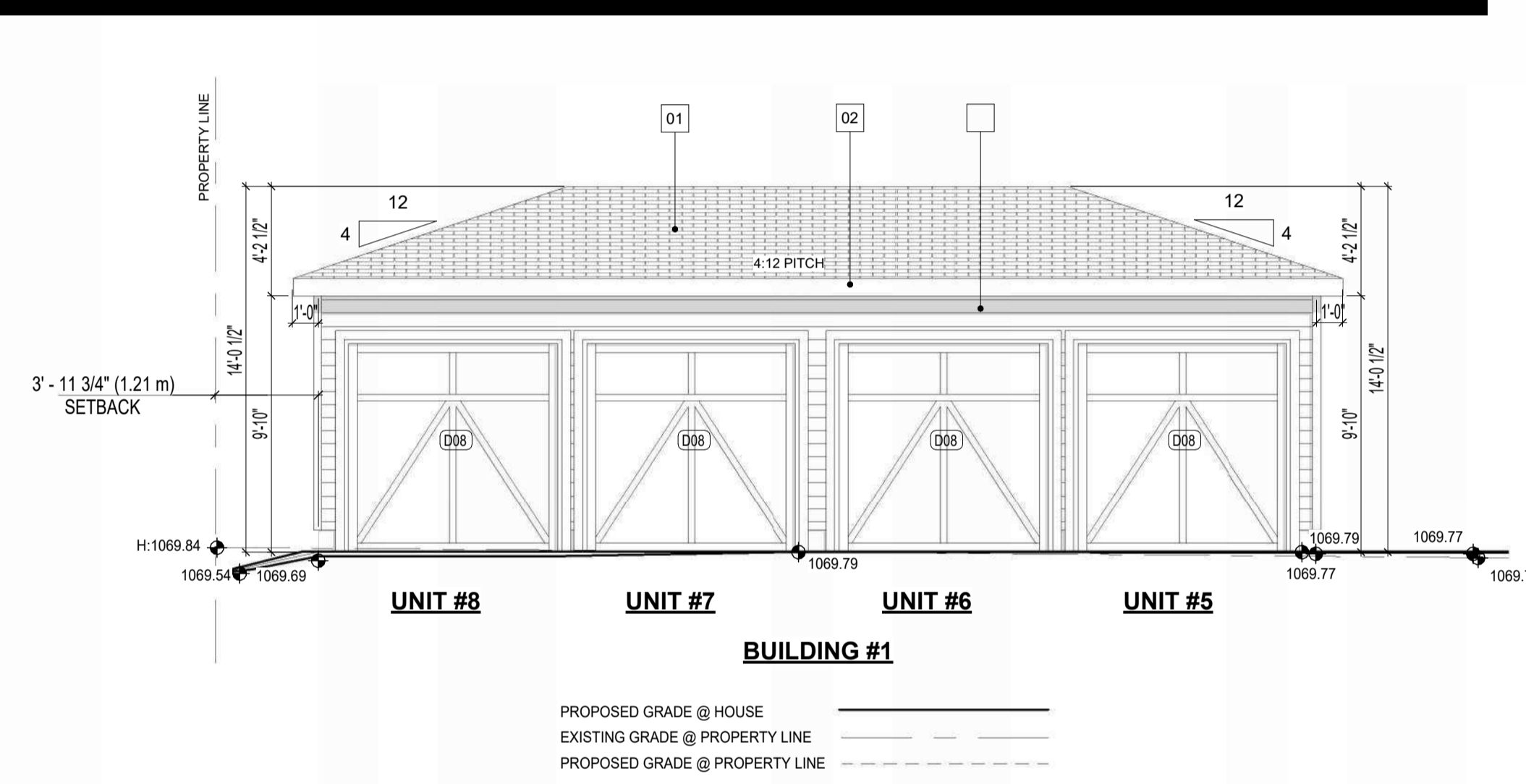
NOTE

GARAGE TO BE BUILT AS PER VARIANCE (SPV-003)

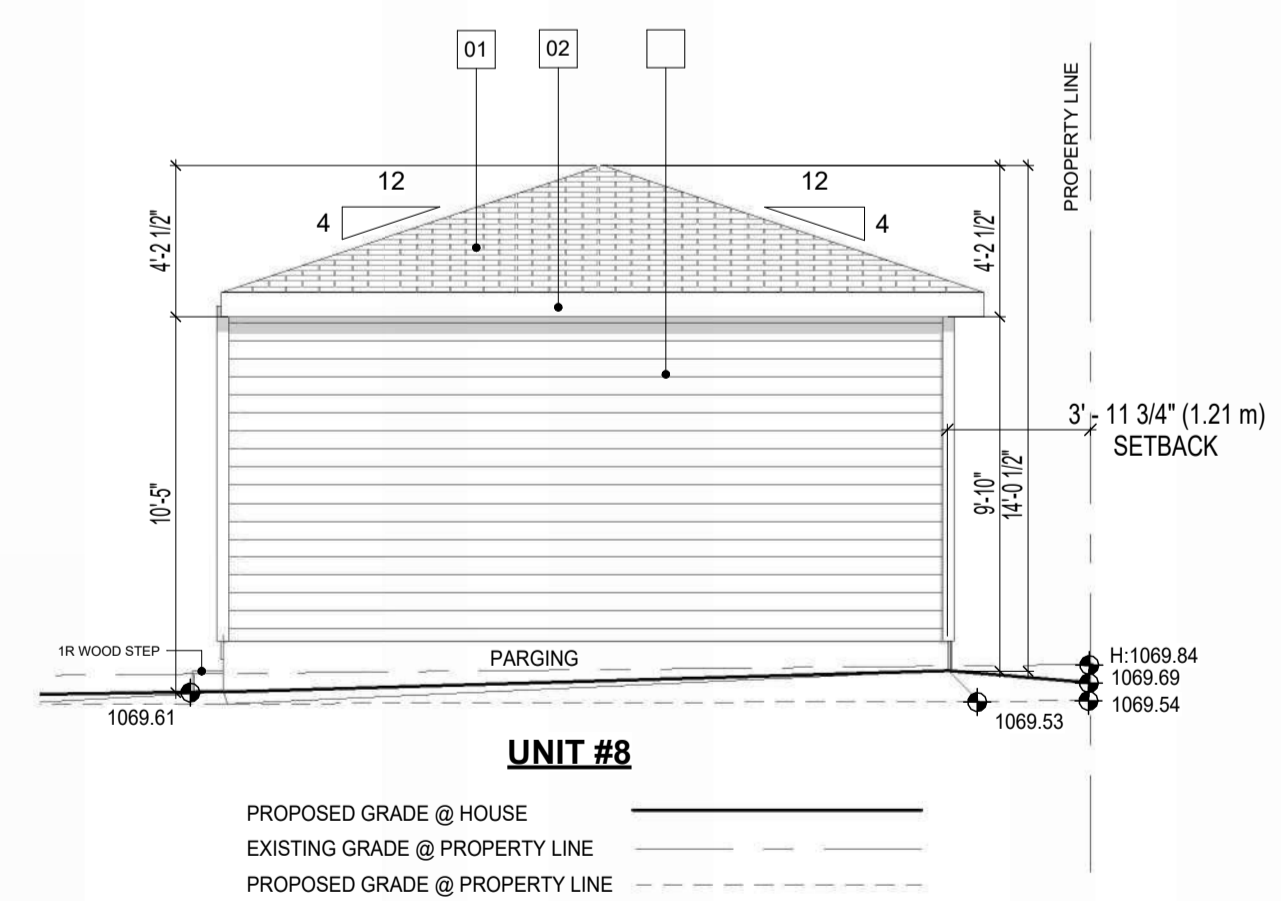
GR-1	<p>ROOF AND CEILINGS</p> <ul style="list-style-type: none"> - ASPHALT SHINGLE ROOFING AS SPEC'D - BUILDING PAPER - 1 LAYER 5/8" (15.9mm) TYPE X GYPSUM BOARD OR EQUIVALENT. - APPROVED WOOD TRUSSES @ 24" O/C (EAVE PROTECTION TO EXTEND MIN. 3'-0" UP ROOF SURFACE TO A LINE NOT LESS THAN 12" BEYOND INNER FACE OF EXTERIOR WALL) 2X4 TRUSS BRACING TO OCCUR @ 7'-0" O.C. AT BOTTOM CHORD) - ATTIC VENTILATION 1:300 OF INSULATED CEILING AREA WITH 50% AT EAVES - MIN R35 LOOSE FILL/ OR CELLULOSE INSUL. - VAPOUR BARRIER (6 MIL POLY) - 5/8" TYPE X DRYWALL
GF-4	<p>GARAGE SLAB</p> <ul style="list-style-type: none"> 4" DURACRETE CONC. SLAB 5" COMP. GRAVEL (SLOPE 4") (EXCAVATE UNDER FOOTINGS ONLY UNEXCAVATED SOIL UNDER SLAB AREA)
GW-1	<p>EXTERIOR WALLS AS PER SPV003</p> <ul style="list-style-type: none"> - EXTERIOR FINISH AS SPEC'D (STUCCO FINISH) - 1 LAYER 5/8" TYPE X EXTERIOR GYPSUM BOARD OR EQUIVALENT TO PROVIDE A MIN. 45 min FRR - 1 PLY AIR BARRIER - 2X4" WOOD STUDS @16" OC. - R12 FRICTION-FIT FIBERGLASS INSULATION - VAPOUR BARRIER (6 MIL POLYETHYLENE) - 1 LAYERS 5/8" TYPE X DRYWALL (INTERIOR SHEATHING)
GW-5	<p>EXTERIOR WALLS AS PER SPV003</p> <ul style="list-style-type: none"> - STUCCO FINISH - METAL LATH - MOISTURE BARRIER - 5/8" DENS GLASS SHEATHING (SEE STRUCT.) - 3 5/8" STEEL STUD (SEE STRUCT. FOR SPACING) - R24 FIBERGLASS BATT INSULATION - 6 MIL POLY VAPOUR BARRIER - 5/8" DENS GLASS SHEATHING
W-7	<p>(W13-A) 1HR FRR STC-57</p> <ul style="list-style-type: none"> - 5/8" TYPE X DRYWALL - 6 MIL POLY V-B - 2X4 STUDS ON EDGE @ 24" OC - 6 MIL POLY V-B - 5/8" TYPE X DRYWALL

NOTE

- SOIL BEARING CAPACITY 2000 # FT²
- DOORS TO 45 MIN. FRR AND SELF CLOSING



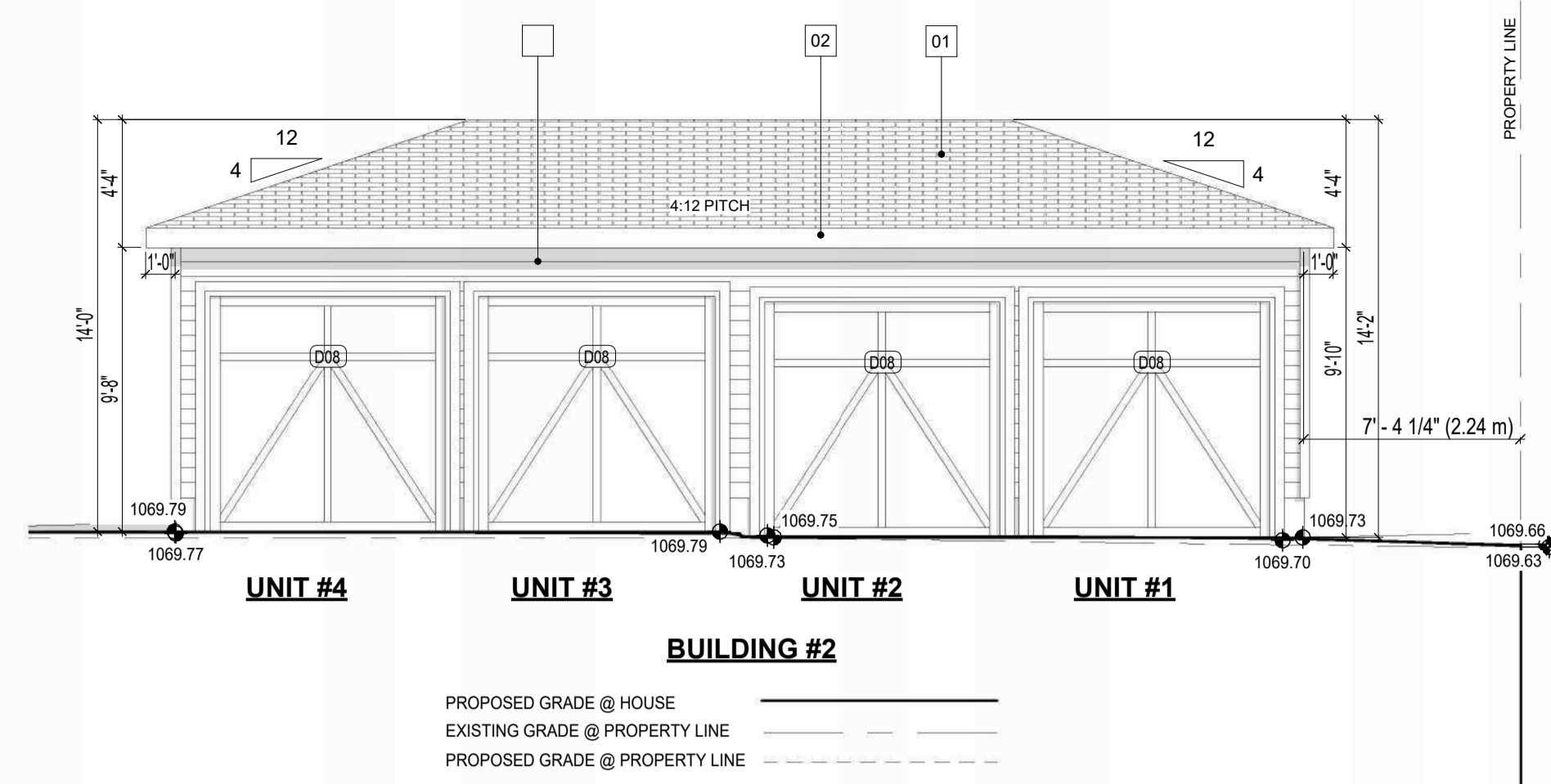
4 BUILDING #1 GARAGE FRONT (SOUTH) ELEVATION
 3/16" = 1'-0"



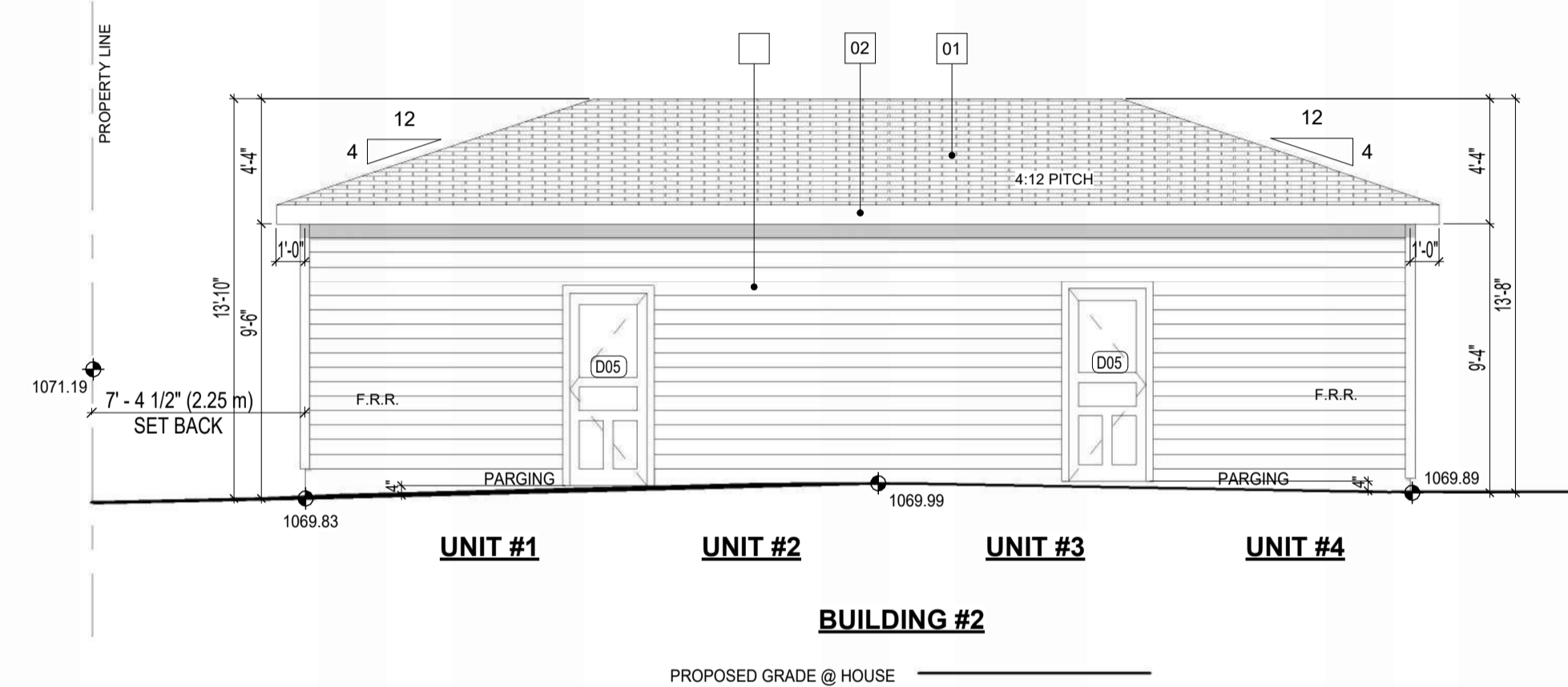
7 BUILDING #1 GARAGE LEFT (WEST) ELEVATION
 3/16" = 1'-0"

ELEVATIONS FINISHES MATERIAL

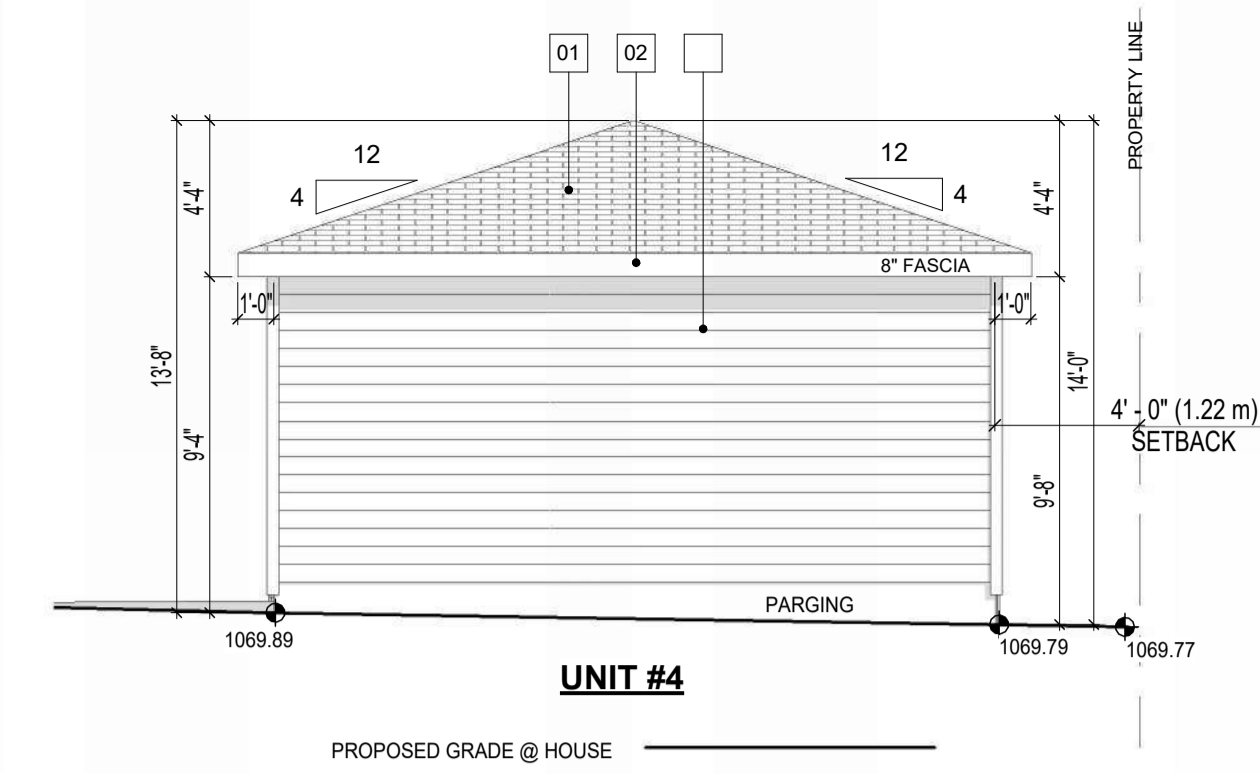
MARK	NAME
01	ASPHALT SHINGLES
08	PRE-FINISHED METAL FASCIA
14	HORIZONTAL SIDING - VINYL 02



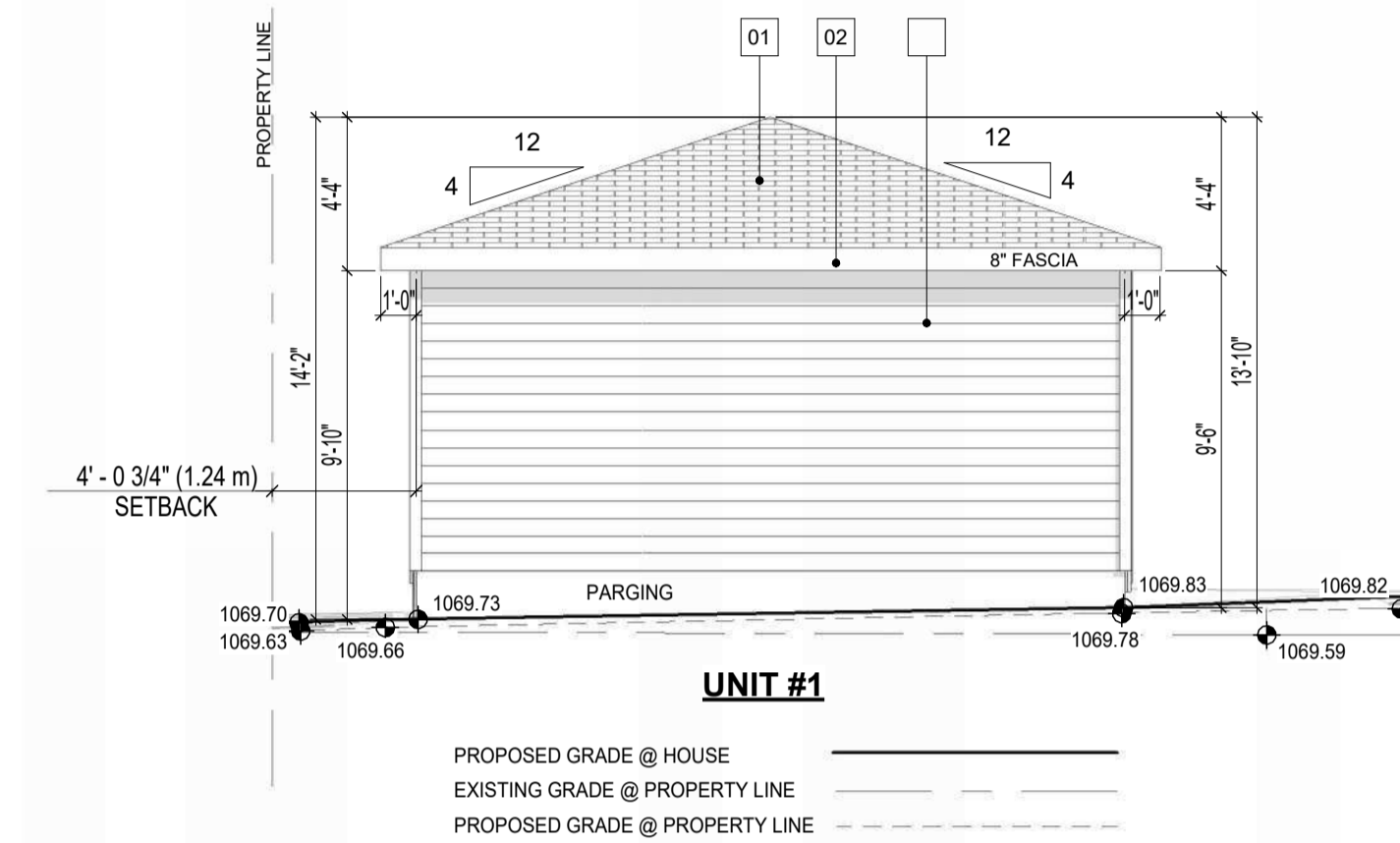
4 BUILDING #2 GARAGE FRONT (SOUTH) ELEVATION
3/16" = 1'-0"



5 BUILDING #2 GARAGE REAR (NORTH) ELEVATION
3/16" = 1'-0"



6 BUILDING #2 GARAGE RIGHT (EAST) ELEVATION
3/16" = 1'-0"



7 BUILDING #2 GARAGE LEFT (WEST) ELEVATION
3/16" = 1'-0"

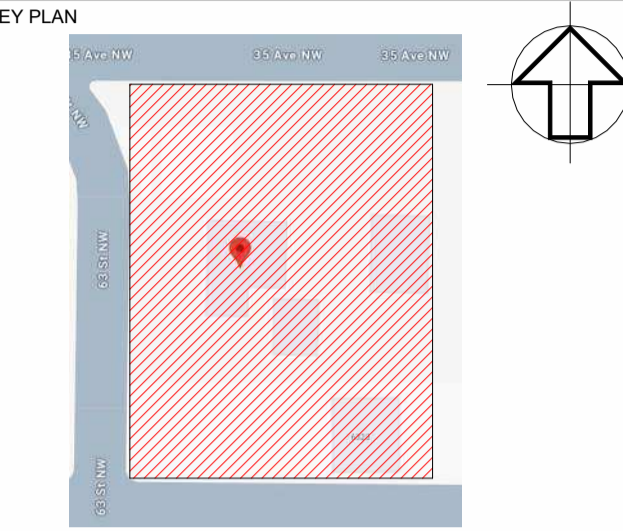
ELEVATIONS FINISHES MATERIAL	
MARK	NAME
01	ASPHALT SHINGLES
08	PRE-FINISHED METAL FASCIA
14	HORIZONTAL SIDING - VINYL 02

NOTE	
GARAGE TO BE BUILT AS PER VARIANCE (SPV-003)	
GR-1	ROOF AND CEILINGS -ASPHALT SHINGLE ROOFING AS SPEC'D -BUILDING PAPER -1 LAYER 5/8" (15.9mm) TYPE X GYPSUM BOARD OR EQUIVALENT. -APPROVED WOOD TRUSSES @ 24" O/C (EAVE PROTECTION TO EXTEND MIN. 3'-0" UP ROOF SURFACE TO A LINE NOT LESS THAN 12" BEYOND INNER FACE OF EXTERIOR WALL.) (2X4 TRUSS BRACING TO OCCUR @ 7'-0" O.C. AT BOTTOM CHORD) -ATTIC VENTILATION 1:300 OF INSULATED CEILING AREA WITH 50% AT EAVES -MIN R35 LOOSE FILL/ OR CELLULOSE INSUL. -VAPOUR BARRIER (6 MIL POLY) -5/8" TYPE 'X' DRYWALL
GF-4	GARAGE SLAB 4" DURACRETE CONC. SLAB 5" COMP. GRAVEL (SLOPE 4") (EXCAVATE UNDER FOOTINGS ONLY UNEXCAVATED SOIL UNDER SLAB AREA)
GW-1	EXTERIOR WALLS AS PER SPV003 - EXTERIOR FINISH AS SPEC'D (STUCCO FINISH) - 1 LAYER 5/8" TYPE X EXTERIOR GYPSUM BOARD OR EQUIVALENT TO PROVIDE A MIN. 45 min FRR - 1 PLY AIR BARRIER - 2X4" WOOD STUDS @16" OC. - R12 FRICTION-FIT FIBERGLASS INSULATION - VAPOUR BARRIER (6 MIL POLYETHYLENE) - 1 LAYERS 5/8" TYPE 'X' DRYWALL (INTERIOR SHEATHING)
GW-5	EXTERIOR WALLS AS PER SPV003 - STUCCO FINISH - METAL LATH - MOISTURE BARRIER - 5/8" DENS GLASS SHEATHING (SEE STRUCT.) - 3 5/8" STEEL STUD (SEE STRUCT. FOR SPACING) - R24 FIBERGLASS BATT INSULATION - 6 MIL POLY VAPOUR BARRIER - 5/8" DENS GLASS SHEATHING
W-7	(W13-A) 1HR FRR STC-57 - 5/8" TYPE 'X' DRYWALL - 6 MIL POLY V-B - 2X4 STUDS ON EDGE @ 24" OC - 6 MIL POLY V-B - 5/8" TYPE 'X' DRYWALL
NOTE - SOIL BEARING CAPACITY 2000 # FT ² - DOORS TO 45 MIN. FRR AND SELF CLOSING	

DESIGNED BY:

RESIDENTIAL, INFILL, MULTI-FAMILY, COMMERCIAL

tricordesigns.com
 #202, 4216 10TH STREET NE
 CALGARY, AB
 T2E 6K3
 PHONE: (403)203-1970
 FAX: (403)203-1990
 EMAIL: info@tricordesigns.com



NOTES

- DRAWINGS ARE NOT TO BE SCALED.
- ANY ERRORS, OMISSIONS OR DISCREPANCIES WITH THE DRAWINGS MUST BE REPORTED TO TRICOR DESIGN GROUP INC. PRIOR TO CONSTRUCTION.
- IF THESE ERRORS, OMISSIONS OR DISCREPANCIES ARE NOT REPORTED TO TRICOR DESIGN GROUP INC. PRIOR TO CONSTRUCTION THE BUILDER AND/OR OWNER ARE FULLY RESPONSIBLE.
- ALL WORK IS PERFORMED TO COMPLY TO CURRENT NATIONAL BUILDING CODE 2023- ALBERTA EDITION, AND ALL OTHER AUTHORITIES HAVING JURISDICTION.
- THESE PLANS AND ANY RELATED MATERIALS ARE PROTECTED BY COPYRIGHT AND ARE THE PROPERTY OF TRICOR DESIGN GROUP INC. REPRODUCTION OF THESE PLANS, EITHER IN WHOLE OR IN PART, INCLUDING ANY FORM AND/OR PREPARATION OF DERIVATIVE WORK, FOR ANY REASON AND IN ANY FORM WITHOUT PRIOR WRITTEN PERMISSION OF TRICOR DESIGN GROUP INC. IS STRICTLY PROHIBITED.
- THE PURCHASE OF A SET OF CONSTRUCTION DRAWINGS IN NO WAY TRANSFERS ANY COPYRIGHT OR OTHER OWNERSHIP INTEREST TO THE BUYER, EXCEPT FOR A LIMITED LICENSE TO USE THIS SET OF DRAWINGS FOR THE CONSTRUCTION OF ONE, AND ONLY ONE DWELLING. DRAWINGS ARE NOT TO BE SCALED. ANY ERRORS, OMISSIONS OR DISCREPANCIES WITH THE DRAWINGS MUST BE REPORTED TO TRICOR DESIGN GROUP INC. PRIOR TO COMMENCEMENT OF ANY STAGE OF CONSTRUCTION AND PRIOR TO ANY RELIANCE BEING MADE ON SAME, AND TRICOR DESIGN GROUP INC. MUST BE PROVIDED WITH A REASONABLE PERIOD OF TIME, IN ITS SOLE AND ABSOLUTE DISCRETION, TO REVIEW SAME AND TO MAKE ANY CORRECTIONS NEEDED. IF THESE ERRORS, OMISSIONS OR DISCREPANCIES, AS THE CASE MAY BE, ARE NOT REPORTED TO TRICOR DESIGN GROUP INC. AS REQUIRED ABOVE, THEN IT SHALL NOT BE RESPONSIBLE OR LIABLE IN ANY WAY FOR ANY USE OF OR RELIANCE UPON THE PLANS.

REVISIONS:

NO.	DATE	DESCRIPTION	DRAWN BY	CHKD BY
01	2026-04-13	DTR 1	R.N	T.I/A.K

ISSUES:

NO.	DATE	DESCRIPTION	DRAWN BY	CHKD BY
01	2024-12-05	DEVELOPMENT PERMIT SET	H.K	E.Z

THE CLIENT:
BADWAN CONSTRUCTION

PROJECT:
8_PLEX

ADDRESS:
**6323 & 6327 35 AVENUE NW
CALGARY, ALBERTA
PIAN 4610AJ, BLOCK 29, LOTS 17 & 18**

DRAWING SET:
DEVELOPMENT PERMIT SET

DRAWING TITLE:
ACCESSORY BUILDING #2 GARAGE

DRAWING NO.
A-502

PROJECT NO.:
24-09899

CHECKED BY:
E.Z

DATE:
2026-04-13

DRAWN BY:
H.K.

SCALE:
3/16" = 1'-0"