

INGLEWOOD FIRE & MIXED USE DEVELOPMENT

11th AVENUE & 11 STREET SE, CALGARY, ALBERTA

CLIENT
RNDSQR & CITY OF CALGARY

NOTE

- This drawing supercedes previous issues. Do not scale these drawings.
- Verify all dimensions, elevations and datums, and report any discrepancies to the Architect prior to construction.
- The Contract Documents (Drawings and Specifications) are complimentary, what is required by one shall be as binding as required by all.
- All drawings remain the property of the Architect. These drawings are Copyright 2023 S2 Architecture. These drawings may not be reproduced without the permission of the Architect.

ISSUED DATE
DEVELOPMENT PERMIT 08.15.2023



ARCHITECTURAL

S2ARCHITECTURE

6th Floor, 220 - 12th Avenue SW
Calgary, AB, Canada T2R 0E9
T 403.670.7000
www.s2architecture.com

Drawing List

- DP0.00 COVER SHEET
- DP0.01 PROJECT INFORMATION
- DP0.02 PROJECT SURVEY
- DP0.03 SITE PHOTOS
- DP1.00 SITE PLAN
- DP1.01 SITE DETAILS
- DP1.02 SITE DETAILS
- DP1.03 SITE DETAILS
- DP1.04 TRUCK TURNING RADIUS
- DP1.05 TRUCK TURNING RADIUS
- DP1.06 TRUCK TURNING RADIUS
- DP2.00 PARKADE PLAN
- DP2.01 MAIN FLOOR PLAN
- DP2.02 LEVEL 2 FLOOR PLAN
- DP2.03 LEVEL 3-8 FLOOR PLAN
- DP2.04 LEVEL 9 FLOOR PLAN
- DP2.05 LEVEL 10 FLOOR PLAN
- DP2.06 LEVEL 11-12 FLOOR PLAN
- DP2.07 ROOF PLAN
- DP4.00 EXTERIOR ELEVATIONS
- DP4.01 EXTERIOR ELEVATIONS
- DP4.02 ENLARGED EXTERIOR ELEVATIONS
- DP5.00 BUILDING SECTIONS

LANDSCAPE



#301, 50118 Avenue SW
Calgary, AB, Canada T2S 0C7
T 403.708.8778

Drawing List

- DP-L1 GROUND FLOOR LAYOUT PLAN
- DP-L2 ROOFTOP 9 LAYOUT PLAN
- DP-L3 ROOFTOP 10 LAYOUT PLAN
- DP-L4 MATERIAL PALETTE
- DP-L5 DETAILS

CIVIL




Suite 300, 6807 Railway Street SE
Calgary, AB, Canada T2H 2V6
T 403.246.4500

Drawing List

- C101 UNDERGROUND UTILITIES
- C102 SITE GRADING PLAN

ELECTRICAL



403, 1240 Kensington Road NW
Calgary, AB, Canada T2N 3P7
T 403.270.8833

Drawing List

- DPE1.00 SITE PLAN LIGHTING

C:\Revit Projects\220137-A-Base_m.smith\cwm\m.n.r

SEALS

NOT FOR CONSTRUCTION

SCALE

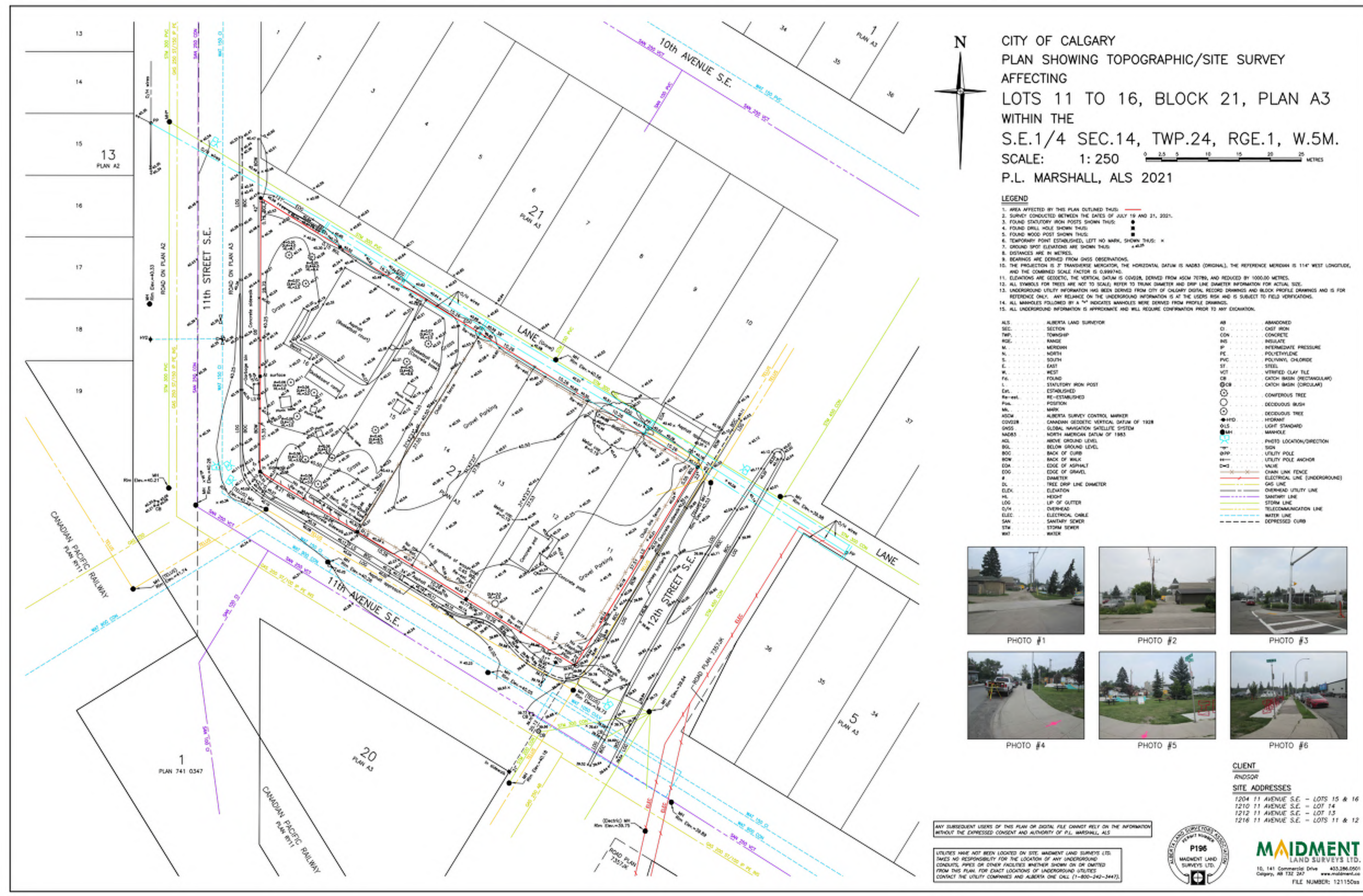
DATE 8/15/2023 4:35:55 PM
DRAWN BY JH PROJECT NORTH
CHECKED BY AR
PROJECT NO. 220137 PROJECT NORTH
DRAWING TITLE

COVER SHEET

DRAWING NO.

DP0.00

THIS DRAWING IS FOR REFERENCE ONLY. S2 ARCHITECTURE TAKES NO RESPONSIBILITY FOR ANY DISCREPANCIES FOUND



CITY OF CALGARY
 PLAN SHOWING TOPOGRAPHIC/SITE SURVEY
 AFFECTING
 LOTS 11 TO 16, BLOCK 21, PLAN A3
 WITHIN THE
 S.E.1/4 SEC.14, TWP.24, RGE.1, W.5M.
 SCALE: 1:250
 P.L. MARSHALL, ALS 2021

- LEGEND**
- AREA AFFECTED BY THIS PLAN OUTLINED THUS: [Red line]
 - SURVEY CONDUCTED BETWEEN THE DATES OF JULY 19 AND 21, 2021.
 - FOUND STATUTORY IRON POSTS SHOWN THUS: [Black dot]
 - FOUND DRILL HOLES SHOWN THUS: [Black square]
 - FOUND WOOD POST SHOWN THUS: [Black circle]
 - TEMPORARY POINT ESTABLISHED, LEFT NO MARK, SHOWN THUS: [Black cross]
 - GROUND SPOT ELEVATIONS ARE SHOWN THUS: [Black dot with 'x']
 - DISTANCES ARE IN METRES.
 - BEARINGS ARE DERIVED FROM GNSS OBSERVATIONS.
 - THE PROJECTION IS 2 TRANSVERSE MERCATOR, THE HORIZONTAL DATUM IS NAD83 (ORIGINAL), THE REFERENCE MERIDIAN IS 114° WEST LONGITUDE, AND THE COMBINED SCALE FACTOR IS 0.999748.
 - ELEVATIONS ARE GEODETIC, THE VERTICAL DATUM IS CGVD88, DERIVED FROM ASGN TERRA, AND REDUCED BY 1000.00 METRES.
 - ALL SYMBOLS FOR TREES ARE NOT TO SCALE, REFER TO TRUNK DIAMETER AND DRIP LINE DIAMETER INFORMATION FOR ACTUAL SIZE.
 - UNDERGROUND UTILITY INFORMATION HAS BEEN DERIVED FROM CITY OF CALGARY DIGITAL RECORD DRAWINGS AND BLOCK PROFILE DRAWINGS AND IS FOR REFERENCE ONLY. ANY RELIANCE ON THE UNDERGROUND INFORMATION IS AT THE USER'S RISK AND IS SUBJECT TO FIELD VERIFICATIONS.
 - ALL MARKERS FOLLOWED BY A "T" INDICATES MARKERS HERE DERIVED FROM PROFILE DRAWINGS.
 - ALL UNDERGROUND INFORMATION IS APPROXIMATE AND WILL REQUIRE CONFIRMATION PRIOR TO ANY EXCAVATION.

ALS	ALBERTA LAND SURVEYOR	AB	ABANDONED
SEC.	SECTION	CI	CAST IRON
TWP.	TOWNSHIP	CON	CONCRETE
RGE.	RANGE	INS	INSULATE
M.	MERIDIAN	IP	INTERMEDIATE PRESSURE
N.	NORTH	PE	POLYETHYLENE
S.	SOUTH	PVC	POLYVINYL CHLORIDE
E.	EAST	ST	STEEL
W.	WEST	VIT	VERIFIED CLAY TILE
FOUN.	FOUND	CB	CATCH BASIN (RECTANGULAR)
STAN.	STANDBY IRON POST	CB	CATCH BASIN (CIRCULAR)
Est.	ESTABLISHED	CT	CONFERIOUS TREE
Re-est.	RE-ESTABLISHED	DT	DECIDUOUS BUSH
POSTER	POSTER	DT	DECIDUOUS TREE
AL	ALBERTA SURVEY CONTROL MARKER	HORAM	HORNAM
ASGN	CANADIAN GEODETIC VERTICAL DATUM OF 1928	LS	LIGHT STANDOFF
GNSS	GLOBAL NAVIGATION SATELLITE SYSTEM	M	MANHOLE
NAD83	NORTH AMERICAN DATUM OF 1983	PHOT	PHOTO LOCATION/DIRECTION
AGL	ABOVE GROUND LEVEL	SI	SIGN
BOL	BELOW GROUND LEVEL	UP	UTILITY POLE
BOC	BACK OF CURB	UPA	UTILITY POLE ANCHOR
ROW	BACK OF WALK	VAL	VALVE
EOA	EDGE OF ASPHALT	CH	CHAIN LINK FENCE
EOG	EDGE OF GRAVEL	EL	ELECTRICAL LINE (UNDERGROUND)
#	DIAMETER	GL	GAS LINE
DL	TREE DRIP LINE DIAMETER	OU	OVERHEAD UTILITY LINE
ELEV.	ELEVATION	SA	SANITARY LINE
H.	HEIGHT	SL	STORM LINE
LOG	LOG OF GUTTER	TEL	TELECOMMUNICATION LINE
OVH	OVERHEAD	W	WATER LINE
ELEC	ELECTRICAL CABLE	WS	WATER SEWER
SAW	SANITARY SEWER	WC	WATER CURB
STW	STORM SEWER		
WEL	WELL		



CLIENT
 RNDSSQR
 SITE ADDRESSES
 1204 11 AVENUE S.E. - LOTS 15 & 16
 1210 11 AVENUE S.E. - LOT 14
 1212 11 AVENUE S.E. - LOT 13
 1216 11 AVENUE S.E. - LOTS 11 & 12

ANY SUBSEQUENT USERS OF THIS PLAN OR DIGITAL FILE CANNOT RELY ON THE INFORMATION WITHOUT THE EXPRESSED CONSENT AND AUTHORITY OF P.L. MARSHALL, ALS

UTILITIES HAVE NOT BEEN LOCATED ON SITE. MAIDMENT LAND SURVEYS LTD. TAKES NO RESPONSIBILITY FOR THE LOCATION OF ANY UNDERGROUND CONDUITS, PIPES OR OTHER FACILITIES WHETHER SHOWN OR OMITTED FROM THIS PLAN. FOR EXACT LOCATIONS OF UNDERGROUND UTILITIES CONTACT THE UTILITY COMPANIES AND ALBERTA ONE CALL (1-800-242-3447).



MAIDMENT
 LAND SURVEYS LTD.
 10, 141 Commercial Drive 433,286,0501
 Calgary, AB T2E 2A7 www.maidment.ca
 FILE NUMBER: 12115008

INGLEWOOD FIRE & MIXED USE DEVELOPMENT

11th AVENUE & 11 STREET SE, CALGARY, ALBERTA

CLIENT
 RNDSSQR & CITY OF CALGARY

- NOTE**
- This drawing supercedes previous issues. Do not scale these drawings.
 - Verify all dimensions, elevations and datums, and report any discrepancies to the Architect prior to construction.
 - The Contract Documents (Drawings and Specifications) are complementary, what is required by one shall be as binding as required by all.
 - All drawings remain the property of the Architect. These drawings are Copyright 2023 S2 Architecture. These drawings may not be reproduced without the permission of the Architect.

ISSUED DATE
 DEVELOPMENT PERMIT 08.15.2023

SEALS

NOT FOR CONSTRUCTION

SCALE N.T.S.
 DATE 8/15/2023 4:35:55 PM
 DRAWN BY JH
 CHECKED BY AR
 PROJECT NO. 220137
 DRAWING TITLE PROJECT SURVEY
 DRAWING NO. N.T.S.

DP0.02

INGLEWOOD FIRE & MIXED USE DEVELOPMENT

11th AVENUE & 11 STREET SE, CALGARY, ALBERTA

CLIENT
RNDSQR & CITY OF CALGARY

- NOTE
- This drawing supercedes previous issues. Do not scale these drawings.
 - Verify all dimensions, elevations and datums, and report any discrepancies to the Architect prior to construction.
 - The Contract Documents (Drawings and Specifications) are complimentary, what is required by one shall be as binding as required by all.
 - All drawings remain the property of the Architect. These drawings are Copyright 2023 S2 Architecture. These drawings may not be reproduced without the permission of the Architect.

ISSUED DATE
DEVELOPMENT PERMIT 08.15.2023

SEALS

NOT FOR CONSTRUCTION

SCALE As indicated
DATE 8/15/2023 4:35:56 PM
DRAWN BY JH
CHECKED BY AR
PROJECT NO. 220137
DRAWING TITLE

SITE PHOTOS

DRAWING NO.
DP0.03



2 Street View - Southeast
DP0.03 SCALE:1:200



3 Street View - East
DP0.03 SCALE:1:200



4 Street View - Northeast
DP0.03 SCALE:1:200



7 Street View - Northwest
DP0.03 SCALE:1:200



1 Site Map
DP0.03 SCALE:1:50



5 Street View - Northeast
DP0.03 SCALE:1:200



6 Street View - North
DP0.03 SCALE:1:200



8 Street View - West
DP0.03 SCALE:1:200

INGLEWOOD FIRE & MIXED USE DEVELOPMENT

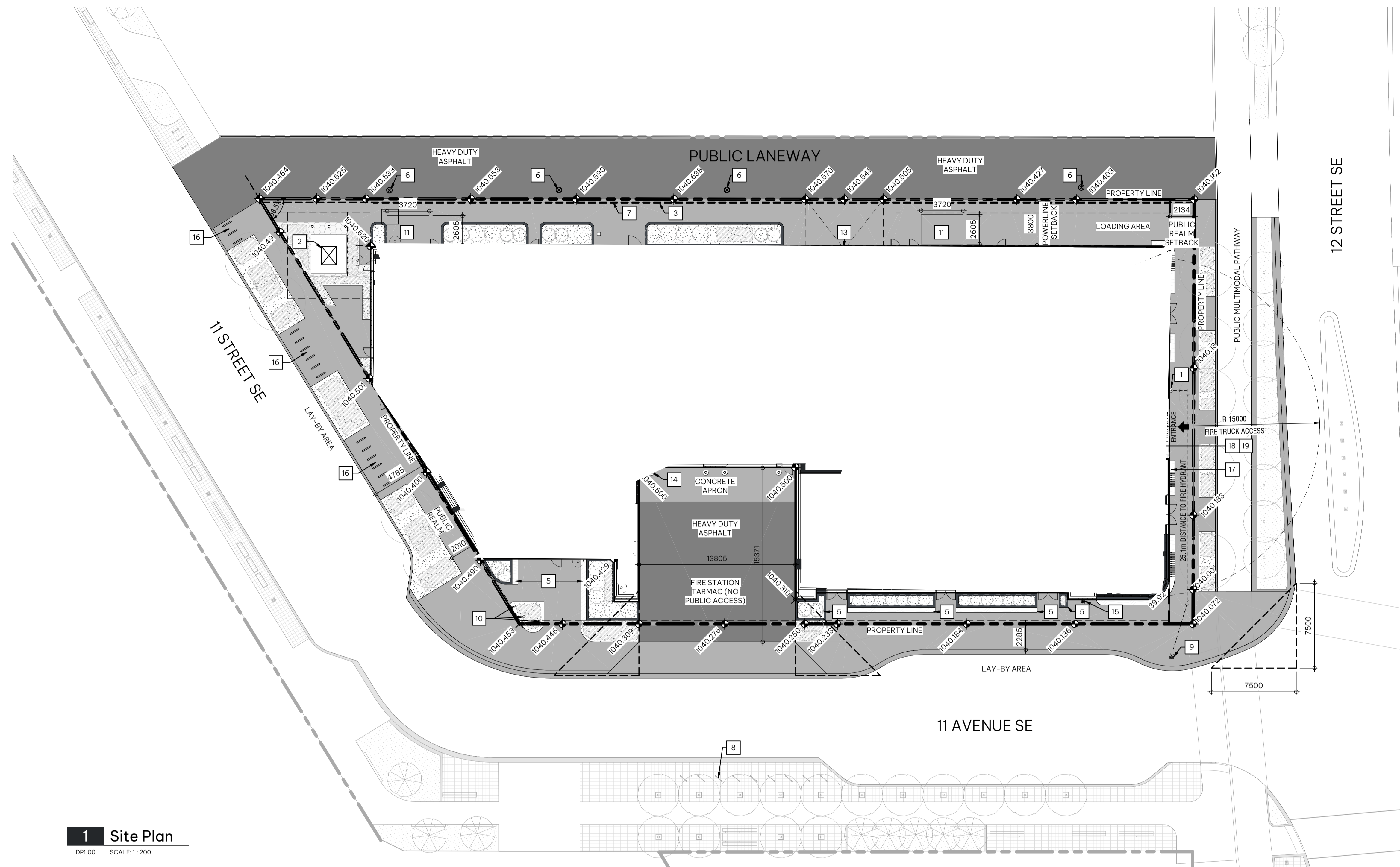
11th AVENUE & 11 STREET SE, CALGARY, ALBERTA

CLIENT
RNDSQR & CITY OF CALGARY

NOTE

- This drawing supercedes previous issues. Do not scale these drawings.
- Verify all dimensions, elevations and datums, and report any discrepancies to the Architect prior to construction.
- The Contract Documents (Drawings and Specifications) are complimentary, what is required by one shall be as binding as required by all.
- All drawings remain the property of the Architect. These drawings are Copyright 2023 S2 Architecture. These drawings may not be reproduced without the permission of the Architect.

ISSUED DATE
DEVELOPMENT PERMIT 08.15.2023



1 Site Plan
DPI:00 SCALE:1:200

Site Plan - General Notes

- REFER TO SITE SERVICING PLAN FOR SPECIFIC RELATED REQUIREMENTS
- REFER ALSO TO THE LANDSCAPE PLAN
- ALL EXISTING FENCING TO BE REMOVED UNLESS OTHERWISE INDICATED
- ALL EXISTING TREES TO REMAIN UNLESS OTHERWISE INDICATED
- ALL AREAS NOT INDICATED AS PAVED/HARD SURFACING TO BE GRASSED

Site Plan - Symbol Legend

- INDICATES EXTENT AND LOCATION OF PROPOSED BUILDING
- INDICATES EXTENT AND LOCATION OF SIDEWALK
- INDICATES EXTENT AND LOCATION OF HEAVY DUTY ASPHALT (SUPPORTS A MIN. WEIGHT OF 38,556 KG)
- INDICATES EXTENT AND LOCATION OF LIGHT DUTY ASPHALT
- INDICATES EXTENT AND LOCATION OF SOFT LANDSCAPING - REFER TO LANDSCAPE
- INDICATES PROPERTY LINE (SCALED DOWN FOR CLARITY)
- INDICATES SETBACK LINE (SCALED DOWN FOR CLARITY)
- INDICATES LOCATION OF EXISTING POWER POLE
- INDICATES LOCATION OF BIKE RACK
- INDICATES PROPOSED GEODETIC SPOT ELEVATION
- INDICATES EXISTING TREE TO BE REMOVED

Site Plan - Code Legend

- 1** LOCATION OF PROPOSED FIRE DEPARTMENT CONNECTION
- 2** LOCATION OF PROPOSED ELECTRICAL TRANSFORMER
- 3** LINE OF PROPOSED PARKADE BELOW
- 4** NOT USED
- 5** LOCATION OF PROPOSED CONCRETE PLANTER C/W BENCH SEATING - REFER TO LANDSCAPE
- 6** LOCATION OF EXISTING POWER POLE
- 7** LOCATION OF NEAREST EXISTING POWER POLE LINE
- 8** RELOCATED INGLEWOOD BICYCLE RACKS
- 9** RELOCATED EXISTING FIRE HYDRANT
- 10** PROPOSED FLAG POLE
- 11** WASTE AND RECYCLING STAGING AREA
- 12** LOCATION OF PROPOSED SIDEWALK
- 13** LOCATION OF PROPOSED PARKADE RAMP
- 14** LOCATION OF PROPOSED CONCRETE BOLLARD
- 15** LOCATION OF PROPOSED BICYCLE REPAIR STATION
- 16** LOCATION OF PROPOSED CLASS 2 BICYCLE STALLS
- 17** LOCATION OF PROPOSED FIRE ALARM EXTERIOR STROBE LIGHT
- 18** LOCATION OF PROPOSED FIRE ALARM APPROVED LOCKBOX - IN VESTIBLE
- 19** LOCATION OF PROPOSED FIRE ALARM PANEL - IN VESTIBLE
- 20** EXISTING TREE TO BE REMOVED.

SEALS

NOT FOR CONSTRUCTION

SCALE As indicated

DATE 8/15/2023 4:35:58 PM

DRAWN BY JH

CHECKED BY AR

PROJECT NO. 220137

DRAWING TITLE

SITE PLAN

DRAWING NO.

DP1.00

INGLEWOOD FIRE & MIXED USE DEVELOPMENT

11th AVENUE & 11 STREET SE, CALGARY, ALBERTA

CLIENT
RNDSQR & CITY OF CALGARY

- NOTE
- This drawing supercedes previous issues. Do not scale these drawings.
 - Verify all dimensions, elevations and datums, and report any discrepancies to the Architect prior to construction.
 - The Contract Documents (Drawings and Specifications) are complimentary, what is required by one shall be as binding as required by all.
 - All drawings remain the property of the Architect. These drawings are Copyright 2023 S2 Architecture. These drawings may not be reproduced without the permission of the Architect.

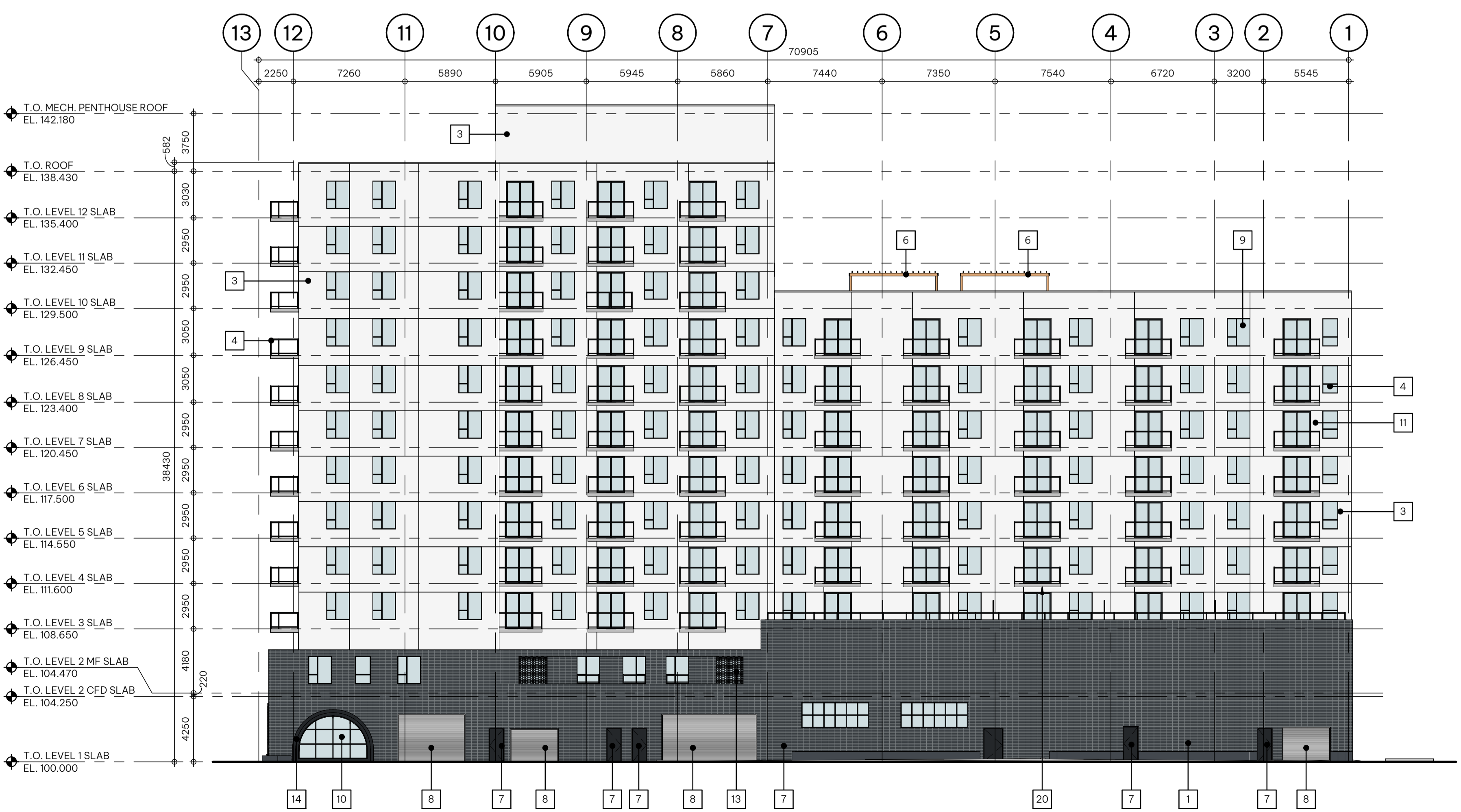
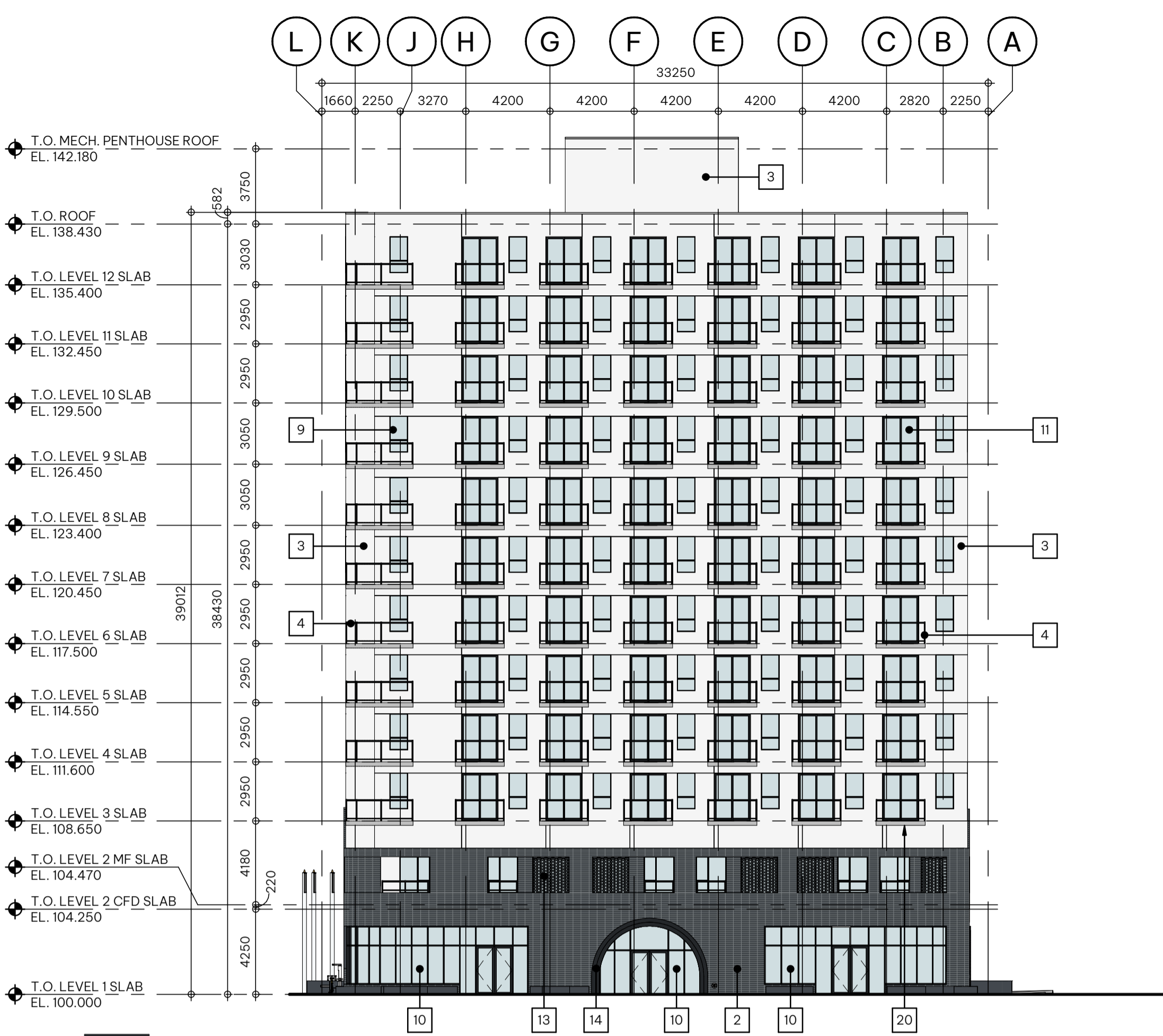
ISSUED DATE
DEVELOPMENT PERMIT 08.15.2023

SEALS

NOT FOR CONSTRUCTION

SCALE As indicated
DATE 8/15/2023 4:36:20 PM
DRAWN BY JH
CHECKED BY AR
PROJECT NO. 220137
DRAWING TITLE
EXTERIOR ELEVATIONS

DRAWING NO.
DP4.00



Elevation - General Notes

- ALL ALUMINUM SOFFT, EAVES & RAINWATER LEADERS TO BE DARK GREY
- ALL PRE-FINISHED METAL FLASHING TO MATCH ADJACENT FINISH

Elevation - Code Legend

- | | |
|----|--|
| 1 | PROPOSED BRICK - RED |
| 2 | PROPOSED BRICK - DARK GREY |
| 3 | PROPOSED SMOOTH FINISH STUCCO - WHITE |
| 4 | PROPOSED BALCONY GLASS GUARDRAIL C/W BLACK FRAME |
| 5 | PROPOSED FIRE STATION ADDRESS |
| 6 | PROPOSED ROOFTOP PATIO TRELIS - REFER TO LANDSCAPE DRAWINGS |
| 7 | PROPOSED EXTERIOR INSULATED METAL DOOR - DARK GREY |
| 8 | PROPOSED EXTERIOR INSULATED OVERHEAD DOOR |
| 9 | PROPOSED EXTERIOR WINDOW C/W BLACK FRAME AND CLEAR GLAZING |
| 10 | PROPOSED ALUMINUM CURTAIN WALL C/W BLACK FRAMES AND CLEAR GLAZING |
| 11 | PROPOSED EXTERIOR GLASS SLIDING PATIO DOOR C/W BLACK FRAME AND CLEAR GLAZING |
| 12 | PROPOSED CONCRETE PLANTER C/W WOOD BENCH SEATING - REFER TO LANDSCAPE DRAWINGS |
| 13 | PROPOSED PERFORATED BRICK SCREEN - DARK GREY |
| 14 | PROPOSED BRICK ARCH - DARK GREY |
| 15 | PROPOSED CALGARY FIRE DEPARTMENT COMMEMORATIVE PLAQUE |
| 16 | PROPOSED CALGARY FIRE DEPARTMENT BELL |
| 17 | PROPOSED CALGARY FIRE DEPARTMENT MALTESE CROSS SIGNAGE |
| 18 | PROPOSED CITY OF CALGARY SIGNAGE |
| 19 | EXTERIOR ART APPLICATION - ART IMAGERY TBD |
| 20 | ART APPLICATION TO U/S OF BALCONY - ART IMAGERY TBD. TYPICAL FOR ALL BALCONIES |
| 21 | BICYCLE FILL STATION |

INGLEWOOD FIRE & MIXED USE DEVELOPMENT

11th AVENUE & 11 STREET SE, CALGARY, ALBERTA

CLIENT
RNDSQR & CITY OF CALGARY

NOTE

- This drawing supercedes previous issues. Do not scale these drawings.
- Verify all dimensions, elevations and datums, and report any discrepancies to the Architect prior to construction.
- The Contract Documents (Drawings and Specifications) are complimentary, what is required by one shall be as binding as required by all.
- All drawings remain the property of the Architect. These drawings are Copyright 2023, S2 Architecture. These drawings may not be reproduced without the permission of the Architect.

ISSUED DATE
DEVELOPMENT PERMIT 08.15.2023

SEALS

NOT FOR CONSTRUCTION

SCALE As indicated
DATE 8/15/2023 4:36:25 PM
DRAWN BY JH
CHECKED BY AR
PROJECT NO. 220137
DRAWING TITLE EXTERIOR ELEVATIONS
DRAWING NO.

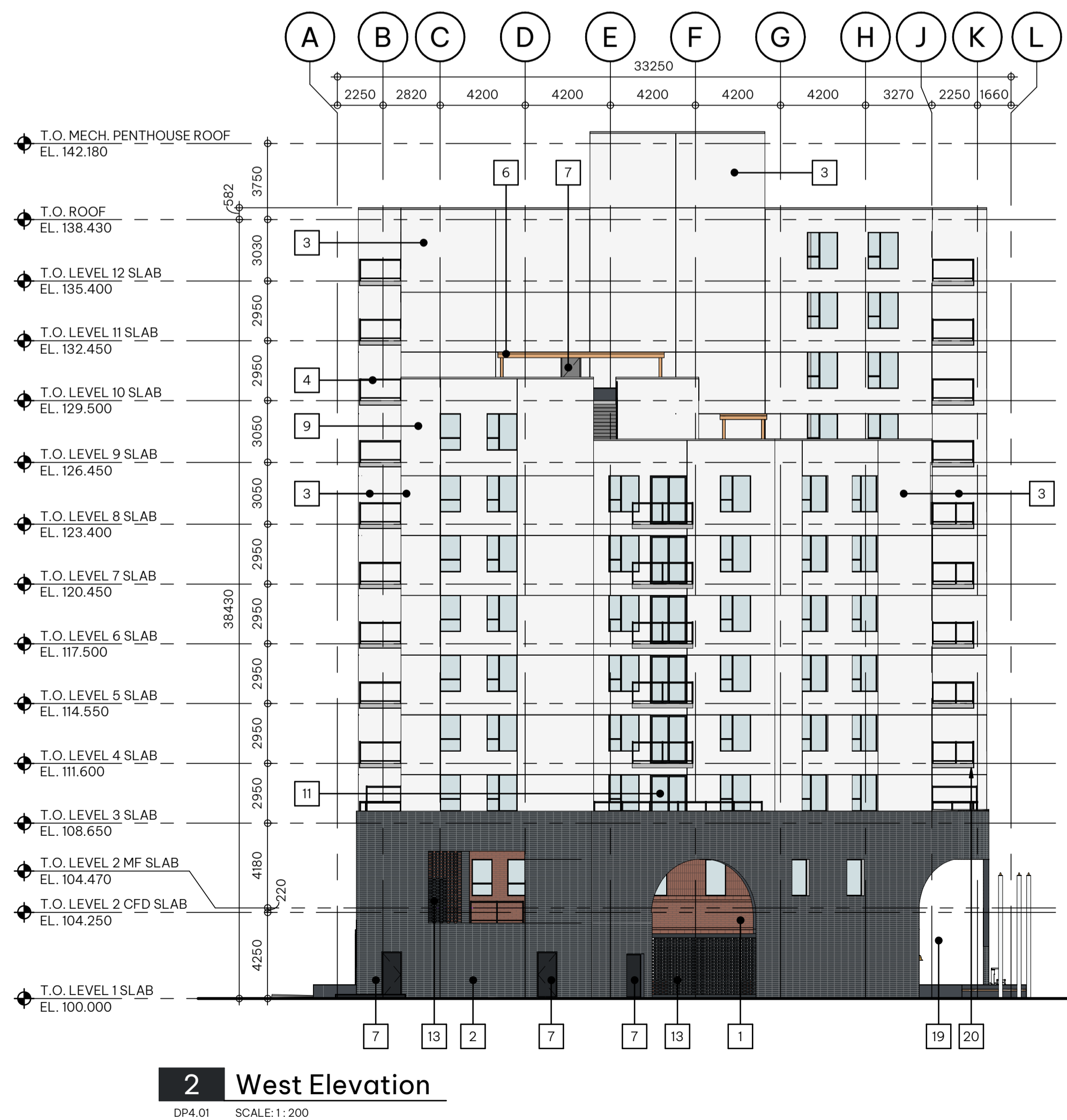
DP4.01

Elevation - General Notes

1. ALL ALUMINUM SOFFT, EAVES & RAINWATER LEADERS TO BE DARK GREY
2. ALL PRE-FINISHED METAL FLASHING TO MATCH ADJACENT FINISH

Elevation - Code Legend

- 1 PROPOSED BRICK - RED
- 2 PROPOSED BRICK - DARK GREY
- 3 PROPOSED SMOOTH FINISH STUCCO - WHITE
- 4 PROPOSED BALCONY GLASS GUARDRAIL C/W BLACK FRAME
- 5 PROPOSED FIRE STATION ADDRESS
- 6 PROPOSED ROOFTOP PATIO TRELIS - REFER TO LANDSCAPE DRAWINGS
- 7 PROPOSED EXTERIOR INSULATED METAL DOOR - DARK GREY
- 8 PROPOSED EXTERIOR INSULATED OVERHEAD DOOR
- 9 PROPOSED EXTERIOR WINDOW C/W BLACK FRAME AND CLEAR GLAZING
- 10 PROPOSED ALUMINUM CURTAIN WALL C/W BLACK FRAMES AND CLEAR GLAZING
- 11 PROPOSED EXTERIOR GLASS SLIDING PATIO DOOR C/W BLACK FRAME AND CLEAR GLAZING
- 12 PROPOSED CONCRETE PLANTER C/W WOOD BENCH SEATING - REFER TO LANDSCAPE DRAWINGS
- 13 PROPOSED PERFORATED BRICK SCREEN - DARK GREY
- 14 PROPOSED BRICK ARCH - DARK GREY
- 15 PROPOSED CALGARY FIRE DEPARTMENT COMMEMORATIVE PLAQUE
- 16 PROPOSED CALGARY FIRE DEPARTMENT BELL
- 17 PROPOSED CALGARY FIRE DEPARTMENT MALTESE CROSS SIGNAGE
- 18 PROPOSED CITY OF CALGARY SIGNAGE
- 19 EXTERIOR ART APPLICATION - ART IMAGERY TBD
- 20 ART APPLICATION TO U/S OF BALCONY - ART IMAGERY TBD. TYPICAL FOR ALL BALCONIES
- 21 BICYCLE FILL STATION



INGLEWOOD FIRE & MIXED USE DEVELOPMENT

11th AVENUE & 11 STREET SE, CALGARY, ALBERTA

CLIENT
RNDSQR & CITY OF CALGARY

- NOTE
- This drawing supercedes previous issues. Do not scale these drawings.
 - Verify all dimensions, elevations and datums, and report any discrepancies to the Architect prior to construction.
 - The Contract Documents (Drawings and Specifications) are complimentary, what is required by one shall be as binding as required by all.
 - All drawings remain the property of the Architect. These drawings are Copyright 2023, S2 Architecture. These drawings may not be reproduced without the permission of the Architect.

ISSUED DEVELOPMENT PERMIT DATE 08.15.2023

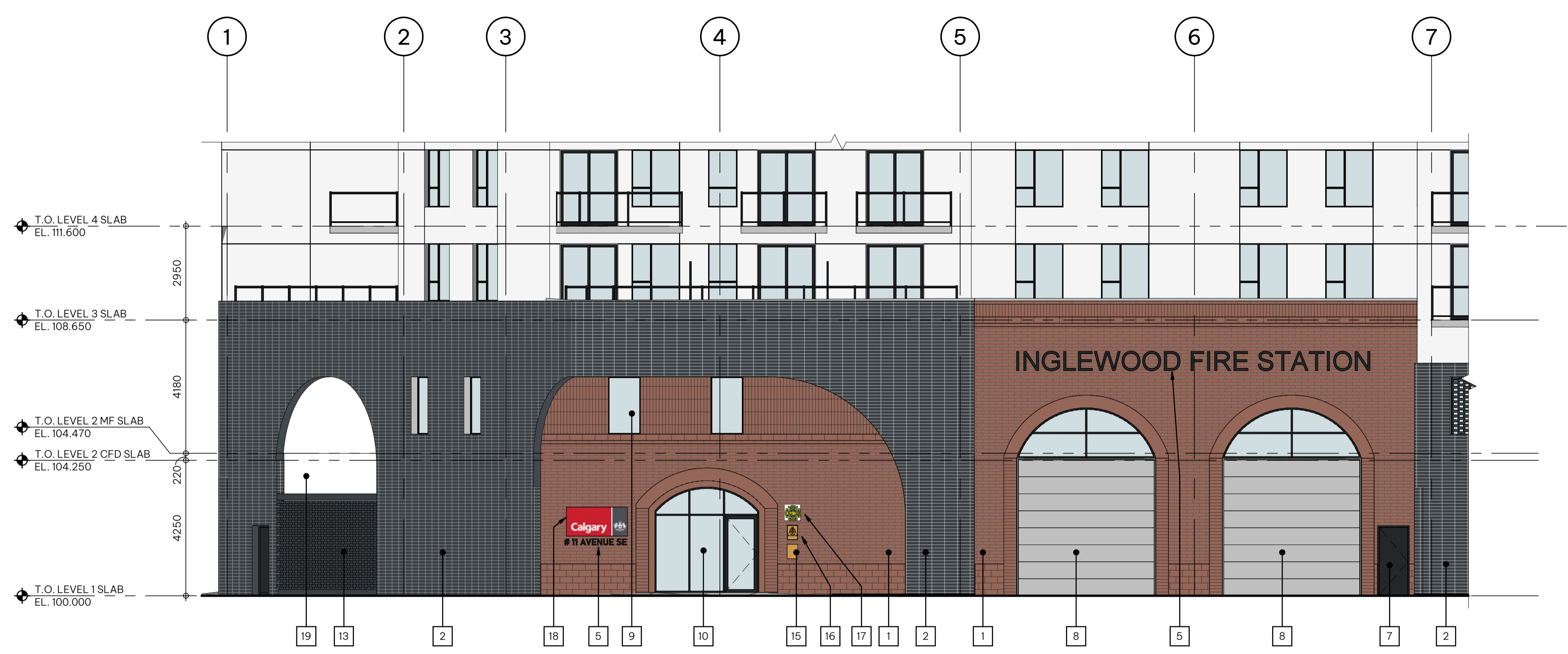
SEALS

NOT FOR CONSTRUCTION

SCALE As indicated
DATE 8/15/2023 4:36:27 PM
DRAWN BY JH
CHECKED BY AR
PROJECT NO. 220137
DRAWING TITLE


ENLARGED EXTERIOR ELEVATIONS

DRAWING NO.
DP4.02



1 Enlarged CFD South Elevation
DP4.02 SCALE: 1:100

Elevation - General Notes	
1.	ALL ALUMINUM SOFFT, EAVES & RAINWATER LEADERS TO BE DARK GREY
2.	ALL PRE-FINISHED METAL FLASHING TO MATCH ADJACENT FINISH
Elevation - Code Legend	
1	PROPOSED BRICK - RED
2	PROPOSED BRICK - DARK GREY
3	PROPOSED SMOOTH FINISH STUCCO - WHITE
4	PROPOSED BALCONY GLASS GUARDRAIL C/W BLACK FRAME
5	PROPOSED FIRE STATION ADDRESS
6	PROPOSED ROOFTOP PATIO TRELIS - REFER TO LANDSCAPE DRAWINGS
7	PROPOSED EXTERIOR INSULATED METAL DOOR - DARK GREY
8	PROPOSED EXTERIOR INSULATED OVERHEAD DOOR
9	PROPOSED EXTERIOR WINDOW C/W BLACK FRAME AND CLEAR GLAZING
10	PROPOSED ALUMINUM CURTAIN WALL C/W BLACK FRAMES AND CLEAR GLAZING
11	PROPOSED EXTERIOR GLASS SLIDING PATIO DOOR C/W BLACK FRAME AND CLEAR GLAZING
12	PROPOSED CONCRETE PLANTER C/W WOOD BENCH SEATING - REFER TO LANDSCAPE DRAWINGS
13	PROPOSED PERFORATED BRICK SCREEN - DARK GREY
14	PROPOSED BRICK ARCH - DARK GREY
15	PROPOSED CALGARY FIRE DEPARTMENT COMMEMORATIVE PLAQUE
16	PROPOSED CALGARY FIRE DEPARTMENT BELL
17	PROPOSED CALGARY FIRE DEPARTMENT MALTESE CROSS SIGNAGE
18	PROPOSED CITY OF CALGARY SIGNAGE
19	EXTERIOR ART APPLICATION - ART IMAGERY TBD
20	ART APPLICATION TO U/S OF BALCONY - ART IMAGERY TBD. TYPICAL FOR ALL BALCONIES
21	BICYCLE FILL STATION



NAVAGRAH
#301, 501 18 AVENUE SW CALGARY AB T2S 0C7 | NAVAGRAH.CA
1.403.708.8778 | INFO@NAVAGRAH.CA

21196NFM
**INGLEWOOD FIRE STATION
AND MIXED USE DEVELOPMENT**




SEAL

INGLEWOOD FIRE STATION AND MIXED USE DEVELOPMENT

- DP-L1 GROUND FLOOR LAYOUT PLAN
- DP-L2 ROOFTOP 9 LAYOUT PLAN
- DP-L3 ROOFTOP 10 LAYOUT PLAN
- DP-L4 MATERIAL PALETTE
- DP-L5 DETAILS

ISSUED FOR	DATE
PRELIMINARY REVIEW	220124
DP	220331
COORDINATION	230421
COORDINATION	230505
REVIEW	230712
REVIEW	230720
DP	230814

SCALE -
 DATE 220117
 DRAWN BY CC
 CHECKED BY YN



NOT FOR CONSTRUCTION

COVER

THIS DRAWING SUPERCEDES PREVIOUS ISSUES. DO NOT SCALE THE DRAWING.
ALL LANDSCAPE DRAWINGS REMAIN THE PROPERTY OF THE LANDSCAPE ARCHITECT. THIS DRAWING IS THE PROPERTY OF THE LANDSCAPE ARCHITECT. THE DRAWINGS MAY NOT BE REPRODUCED WITHOUT THE PERMISSION OF THE LANDSCAPE ARCHITECT.
File Location: N:\Projects\22196NFM - Inglewood Firestation and Mixed Use Development\Current\21196NFM_Site Landscape Plan_230814.dwg Plotted: August 14, 2023 12:54:21 PM by Chen Chen

21196NFM
**INGLEWOOD FIRE STATION
 AND MIXED USE DEVELOPMENT**



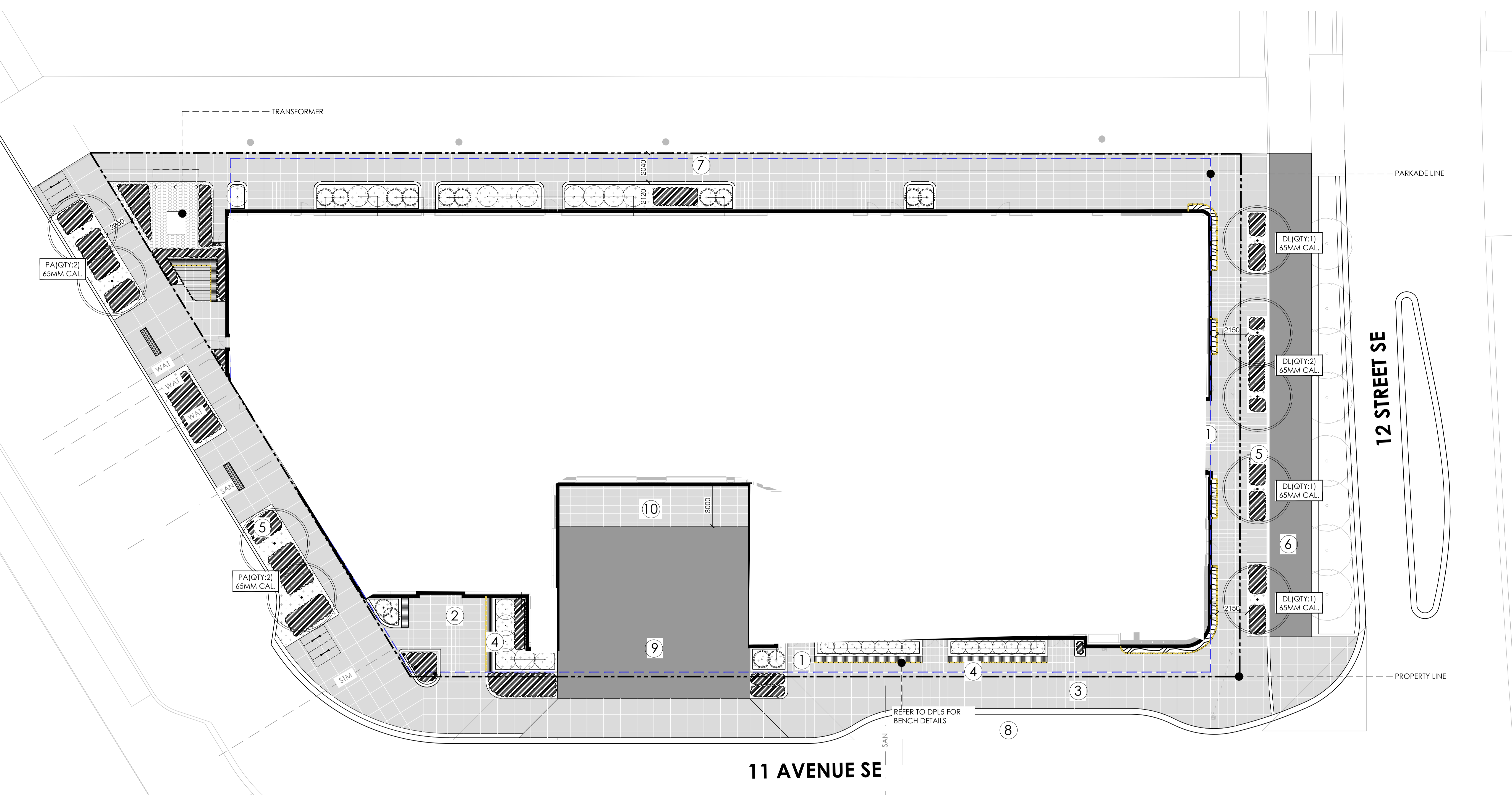
SEAL

ISSUED FOR	DATE
PRELIMINARY REVIEW	220124
DP	220331
COORDINATION	230421
COORDINATION	230505
REVIEW	230712
REVIEW	230720
DP	230814

SCALE 1:150
 DATE 220117
 DRAWN BY CC
 CHECKED BY YN

NOT FOR CONSTRUCTION






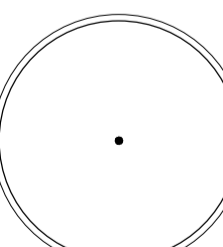

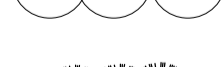




File Location: N:\Projects\22196NFM_Inglewood Firestation and Mixed Use Development\Current\21196NFM_Site Landscape Plan_230814.dwg Plotted: August 14, 2023 12:54:30 PM by Chen Chen



NOTES

1. THIS DRAWING HAS BEEN PREPARED FOR DEVELOPMENT PERMIT PURPOSES ONLY. IT IS NOT TO BE USED FOR CONSTRUCTION PURPOSES.
2. ALL PLANT MATERIAL TO CONFIRM TO THE CANADIAN NURSERY TRADES ASSOCIATION STANDARDS.
3. ALL PLANT MATERIAL SIZES SHOWN ARE MINIMUM SIZES.
4. DO NOT SCALE DRAWINGS.
5. ALL PLANTING BEDS TO HAVE A MINIMUM OF 75MM DEPTH CEDAR MULCH UNLESS OTHERWISE NOTED.
6. ALL SOFT SURFACE LANDSCAPE AREAS TO BE IRRIGATED WITH UNDERGROUND IRRIGATION SYSTEM.
7. ALL DIMENSIONS ARE IN MILLIMETERS UNLESS OTHERWISE NOTED.








LEGEND

-  REGULAR GREY COLOR CONCRETE
-  ASPHALT SURFACE FOR FIRE TRUCK EXIT
-  PAVERS FOR CFD OUTDOOR AMENITY SPACE
-  PLANTING BED WITH MULCH
-  20MM RUNDLE ROCK
-  BOULEVARD TREES (NOT PART OF DESIGN SCOPE)
BOULEVARD TREE PLANTING HAS BEEN COORDINATED WITH THE CITY OF CALGARY STREETSCAPE PROJECT TEAM
-  DECIDUOUS SHRUBS
-  CONIFEROUS SHRUBS
-  PERENNIALS
-  BENCH
-  LED ROPE LIGHT
-  BIKE PARKING

LANDSCAPE ANALYSIS

- SITE AREA: 2667.55 SQ.M.
 TOTAL BOULEVARD TREES (NOT PART OF PROJECT SCOPE) PROVIDED = 9
 TOTAL SHRUBS PROVIDED = 43
- 1 ENTRY FOR COMMERCIAL RETAIL
 - 2 ENTRY FOR FIRE STATION
 - 3 CONCRETE SIDEWALK
 - 4 SITTING NODE WITH CHARCOAL FINISHED BENCH
 - 5 BOULEVARD PLANTING (NOT PART OF PROJECT SCOPE)
 - 6 BIKE PATH
 - 7 BACK LANE
 - 8 DROP-OFF ZONE
 - 9 FIRE STATION TARMAC
 - 10 HEAVY DUTY CONCRETE PAD FOR FIRE STATION

PLANTING SCHEDULE (GROUND FLOOR)

common name	latin name	size/ spread	quantity
boulevard trees (OUT OF DESIGN BOUNDARY - TOTAL QUANTITY: 9)			
 PATMORE GREEN ASH	FRAXINUS PENNSYLVANICA 'PATMORE'	65MM CAL.	05
 DROPMORE LINDEN	TILIA X FLAVESCENS 'DROPMORE'	65MM CAL.	04
deciduous shrubs (TOTAL QUANTITY: 29)			
 PUCKER UP DWARF DOGWOOD	CORNUS SERICEA 'NEIL Z'	600MM HT.	09
 LITTLE LAMB HYDRANGEA	HYDRANGEA PANICULATA 'LITTLE LAMB'	600MM HT.	14
 SNOWBELLE MOCKORANGE	PHILADELPHUS 'SNOWBELLE'	600MM HT.	06
CONIFEROUS SHRUBS (TOTAL QUANTITY: 14)			
 SLOWMOUND MUGO PINE	PINUS MUGO 'SLOWMOUND'	600MM SPREAD	10
 ST. MARY'S BROOM BLUE SPRUCE	PICEA PUNGENS 'ST. MARY'S BROOM'	600MM SPREAD	04






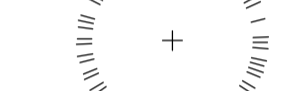




THIS DRAWING SUPERCEDES PREVIOUS ISSUES. DO NOT SCALE THE DRAWING.
 ALL LANDSCAPE DRAWINGS REMAIN THE PROPERTY OF THE LANDSCAPE ARCHITECT. THIS DRAWING IS THE PROPERTY OF NAVAGRAH. THE DRAWINGS MAY NOT BE REPRODUCED WITHOUT THE PERMISSION OF THE LANDSCAPE ARCHITECT.

NOTES

1. THIS DRAWING HAS BEEN PREPARED FOR DEVELOPMENT PERMIT PURPOSES ONLY. IT IS NOT TO BE USED FOR CONSTRUCTION PURPOSES.
2. ALL PLANT MATERIAL TO CONFIRM TO THE CANADIAN NURSERY TRADES ASSOCIATION STANDARDS.
3. ALL PLANT MATERIAL SIZES SHOWN ARE MINIMUM SIZES.
4. DO NOT SCALE DRAWINGS.
5. ALL PLANTING BEDS TO HAVE A MINIMUM OF 75MM DEPTH CEDAR MULCH UNLESS OTHERWISE NOTED.
6. ALL SOFT SURFACE LANDSCAPE AREAS TO BE IRRIGATED WITH UNDERGROUND IRRIGATION SYSTEM.
7. ALL DIMENSIONS ARE IN MILLIMETERS UNLESS OTHERWISE NOTED.

*** TOPSOIL AVAILABLE FOR PLANTER:
SHRUBS 600MM
GRASS & PERENNIALS 300MM

LEGEND

- | | | | |
|---|----------------------------------|---|--|
|  | LIGHT COLOR PAVER | ① | ENTRY TO OUTDOOR SPACE |
|  | PLANTING BED WITH CHARCOAL MULCH | ② | SEATING AREA WITH TWINKLE LIGHTS ABOVE |
|  | 20MM LIMESTONE | ③ | PLANTING BED |
|  | PROPOSED DECIDUOUS SHRUB | ④ | MOVEABLE FURNITURE |
|  | PROPOSED CONIFEROUS SHRUB | ⑤ | OUTDOOR BBQ |
|  | PERENNIALS | ⑥ | VIEW PLATFORM |
|  | BENCH | ⑦ | FIRE PIT ZONE |
|  | REMOVABLE SEATING FURNITURE | ⑧ | LOUNGING ZONE |
|  | BBQ | ⑨ | DECORATIVE TRELLIS |
|  | TWINKLE LIGHT | | |

LANDSCAPE ANALYSIS

ROOFTOP LEVEL 9 AREA: 240.39 SQ.M
 TOTAL SHRUBS PROVIDED = 19

INGLEWOOD FIRE STATION AND MIXED USE DEVELOPMENT

21196NFM



SEAL

ISSUED FOR	DATE
PRELIMINARY REVIEW	220124
DP	220331
COORDINATION	230421
COORDINATION	230505
REVIEW	230712
REVIEW	230720
DP	230814

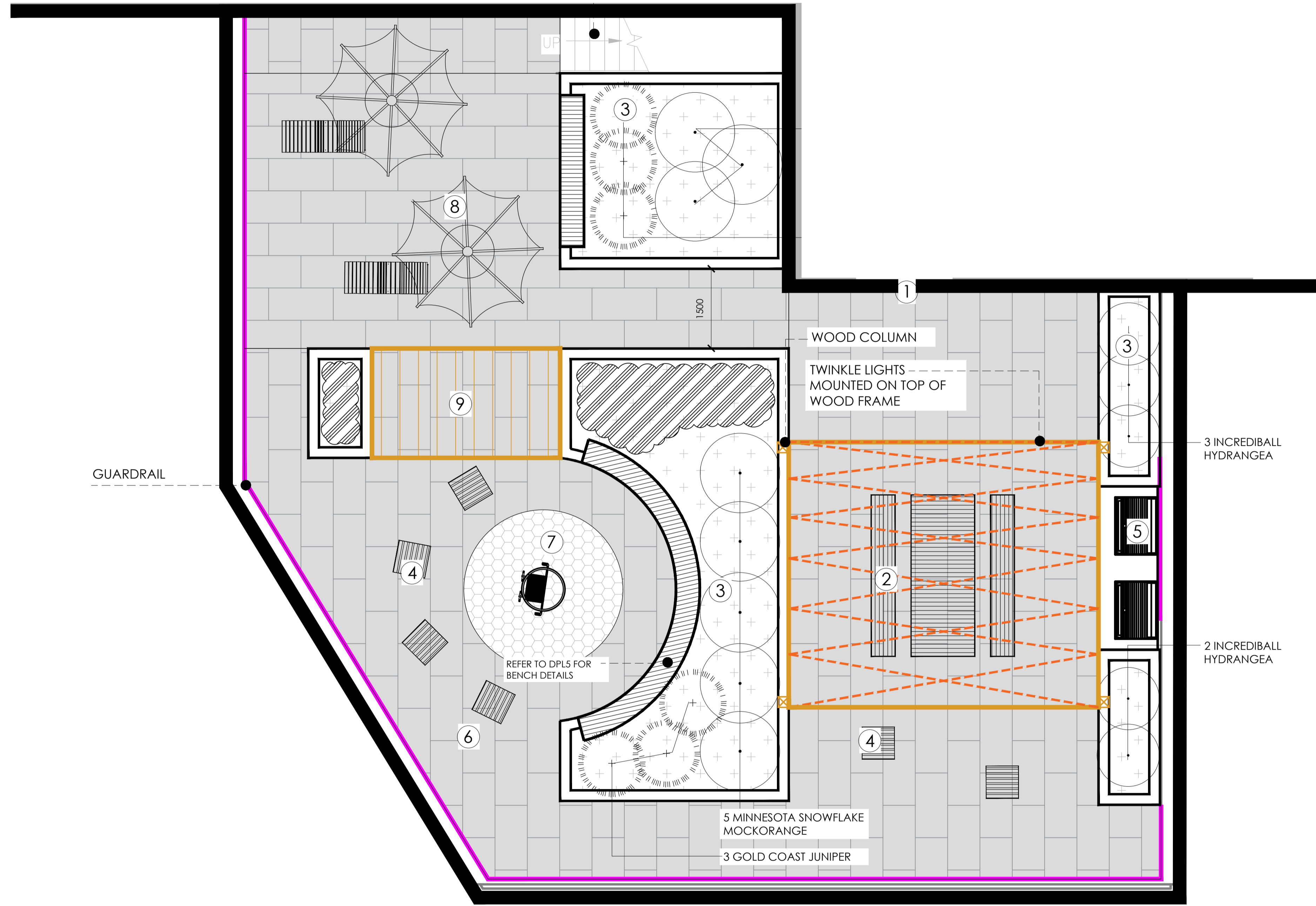
THIS DRAWING SUPERCEDES PREVIOUS ISSUES. DO NOT SCALE THE DRAWING.
 ALL LANDSCAPE DRAWINGS REMAIN THE PROPERTY OF THE LANDSCAPE ARCHITECT. THIS DRAWING IS THE PROPERTY OF NAVAGRAH. THE DRAWINGS MAY NOT BE REPRODUCED WITHOUT THE PERMISSION OF THE LANDSCAPE ARCHITECT.

DP

L-2

ROOFTOP FLOOR 9

NOT FOR CONSTRUCTION



11 AVENUE SE

PLANTING SCHEDULE (ROOFTOP LEVEL 9)


common name	latin name	size/ spread	quantity
deciduous shrubs (TOTAL QUANTITY: 13)			
INCREDIBALL HYDRANGEA	HYDRANGEA ARBORESCENS 'ABETWO'	600MM HT.	05
MINNESOTA SNOWFLAKE MOCKORANGE	PHILADELPHUS X VIRGINALIS 'MINNESOTA SNOWFLAKE'	600MM HT.	05
CENTENNIAL WEIGELA	WEIGELA FLORIDA 'CENTENNIAL'	600MM HT.	03
coniferous shrubs (TOTAL QUANTITY: 06)			
GOLD COAST JUNIPER	JUNIPERUS X MEDIA 'GOLD COAST'	600MM SPREAD	06

DP

L-2

ROOFTOP FLOOR 9

NOT FOR CONSTRUCTION

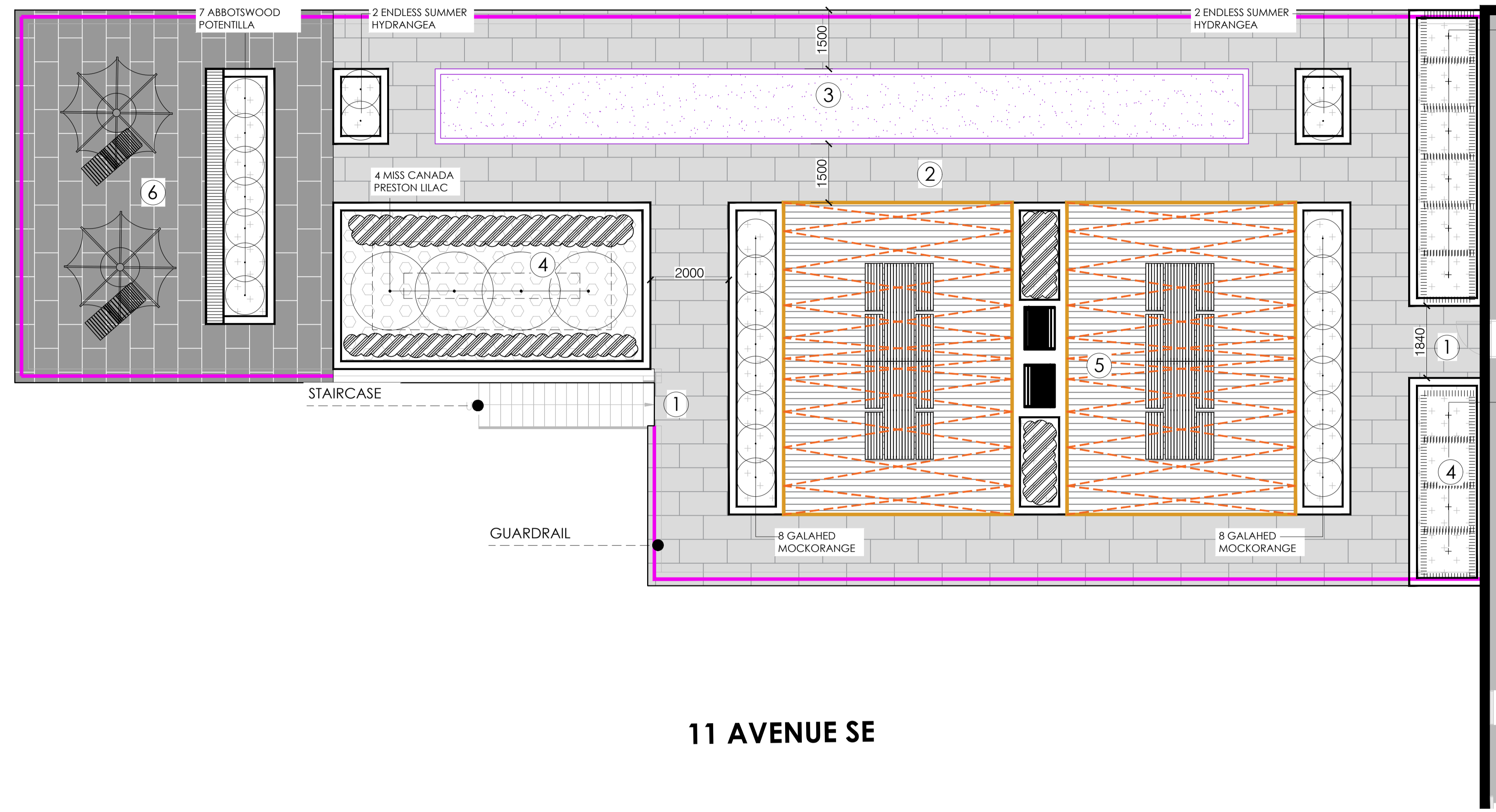


NAVAGRAH
 #301, 501 18 AVENUE SW CALGARY AB T2S 0C7 | NAVAGRAH.CA
 1.403.708.8776 | INFO@NAVAGRAH.CA

21196NFM
**INGLEWOOD FIRE STATION
 AND MIXED USE DEVELOPMENT**



SEAL



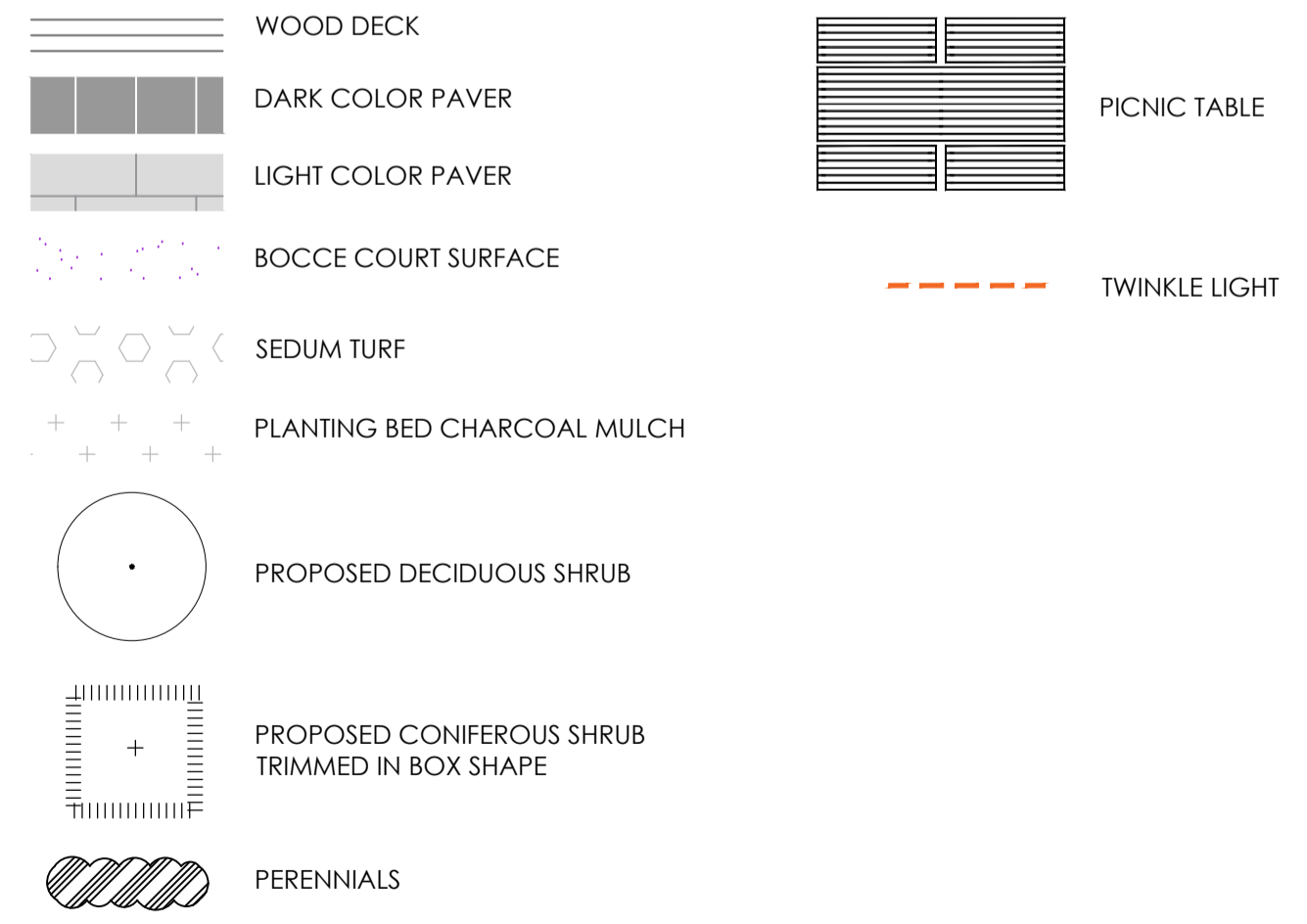
NOTES

1. THIS DRAWING HAS BEEN PREPARED FOR DEVELOPMENT PERMIT PURPOSES ONLY. IT IS NOT TO BE USED FOR CONSTRUCTION PURPOSES.
2. ALL PLANT MATERIAL TO CONFIRM TO THE CANADIAN NURSERY TRADES ASSOCIATION STANDARDS.
3. ALL PLANT MATERIAL SIZES SHOWN ARE MINIMUM SIZES.
4. DO NOT SCALE DRAWINGS.
5. ALL PLANTING BEDS TO HAVE A MINIMUM OF 75MM DEPTH CEDAR MULCH UNLESS OTHERWISE NOTED.
6. ALL SOFT SURFACE LANDSCAPE AREAS TO BE IRRIGATED WITH UNDERGROUND IRRIGATION SYSTEM.
7. ALL DIMENSIONS ARE IN MILLIMETERS UNLESS OTHERWISE NOTED.

*** TOPSOIL AVAILABLE FOR PLANTER:
 TREES 1200MM
 SHRUBS 600MM
 GRASS & PERENNIALS 300MM

- ① ENTRY
- ② PATHWAY
- ③ BOCCO COURT
- ④ PLANTING BED
- ⑤ OUTDOOR BBQ SPACE WITH TRELLIS & TWINKLE LIGHTS
- ⑥ LOUNGING SPACE

LEGEND



LANDSCAPE ANALYSIS

ROOFTOP LEVEL 10 AREA: 487.17 SQ.M.
 TOTAL SHRUBS PROVIDED = 41

PLANTING SCHEDULE (ROOFTOP LEVEL 10)

COMMON NAME	LATIN NAME	SIZE/ SPREAD	QUANTITY
DECIDUOUS SHRUBS (TOTAL QUANTITY: 31)			
ENDLESS SUMMER HYDRANGEA	HYDRANGEA MACROPHYLLA 'BAILMER'	600MM HT.	04
ABBOTSWOOD POTENTILLA	POTENTILLA FRUTICOSA 'ABBOTSWOOD'	600MM HT.	07
GALAHAD MOCKORANGE	PHILADELPHUS 'GALAHAD'	600MM HT.	16
MISS CANADA PRESTON LILAC	SYRINGA X PRESTONIAE 'MISS CANADA'	600MM HT.	04
CONIFEROUS SHRUBS (TOTAL QUANTITY: 10)			
COLUMNAR MUGO PINE	PINUS MUGO 'COLUMNARIS'	600MM SPREAD	10

ISSUED FOR	DATE
PRELIMINARY REVIEW	220124
DP	220331
COORDINATION	230421
COORDINATION	230505
REVIEW	230712
REVIEW	230720
DP	230814

SCALE 1:75
 DATE 220117
 DRAWN BY CC
 CHECKED BY YN

L-3
 DP

NOT FOR CONSTRUCTION

ROOFTOP FLOOR 10

PLANTING MATERIALS

GROUND FLOOR



PATMORE GREEN ASH



DROPMORE LINDEN



DWARF KOREAN LILAC



SNOWBELLE MOCKORANGE



LITTLE LAMB HYDRANGEA



SLOWMOUND MUGO PINE



LIME GLOW JUNIPER



ST. MARY BROOM BLUE SPRUCE

ROOFTOP FLOOR 9



MINNESOTA SNOWFLAKE MOCKORANGE



INCREDIBLEBALL HYDRANGEA



GOLD COAST JUNIPER



CENTENNIAL WEIGELA


ROOFTOP FLOOR 10



GALAHAD MOCKORANGE



ABBOTSWOOD POTENTILLA



MISS CANADA PRESTON LILAC



ENDLESS SUMMER HYDRANGEA



COLUMNAR MUGO PINE

HARDSCAPE MATERIALS




DARK COLOR PAVERS FOR ROOFTOP



LIGHT COLOR PAVERS FOR ROOFTOP



WOOD TILES



NAVAGRAH
 #301, 501 18 AVENUE SW CALGARY AB T2S 0C7 | NAVAGRAH.CA
 1.403.708.8776 | INFO@NAVAGRAH.CA


21196NFM
**INGLEWOOD FIRE STATION
 AND MIXED USE DEVELOPMENT**



SEAL

ISSUED FOR	DATE
PRELIMINARY REVIEW	220124
DP	220331
COORDINATION	230421
COORDINATION	230505
REVIEW	230712
REVIEW	230720
DP	230814

SCALE	-
DATE	220117
DRAWN BY	CC
CHECKED BY	YN



MATERIAL
 PALETTE

NOT FOR CONSTRUCTION

File Location: N:\Projects\22196NFM_Inglewood Firestation and Mixed Use Development\Current\21196NFM_Site Landscape Plan_230814.dwg Plotted: August 14, 2023 12:54:38 PM by Chen Chen

THIS DRAWING SUPERCEDES PREVIOUS ISSUES. DO NOT SCALE THE DRAWING.
 ALL LANDSCAPE DRAWINGS REMAIN THE PROPERTY OF THE LANDSCAPE ARCHITECT. THIS DRAWING IS THE
 PROPERTY OF NAVAGRAH AND IS NOT TO BE REPRODUCED WITHOUT THE PERMISSION OF THE LANDSCAPE ARCHITECT.

